



Welcome

S.R. 434 Corridor Study

Mitchell Hammock Road to S.R. 426 (C.R. 419)

Financial Project Identification (FPID) No.: 962200-4

Community Event

May 15, 2024



The presentation will begin promptly at 6:00 p.m.



INTRODUCTION

Erika Shellenberger
FDOT Project Manager
719 S. Woodland Blvd., MS 501
DeLand, FL 32720-6834
Erika.Shellenberger@dot.state.fl.us
386-943-5378



ABOUT THIS EVENT



www.CFLRoads.com/project/962200-4

Hybrid Format

- In-Person
- GoToWebinar



TITLE VI COMPLIANCE

Public participation is solicited without regard to race, color, national origin, age, sex, religion, disability, or family status. Persons wishing to express concerns relative to FDOT compliance with Title VI may do so by contacting:

Melissa McKinney
District Five Title VI Coordinator
719 S. Woodland Blvd., MS 501
DeLand, FL 32720-6834
386-943-5077
Melissa.McKinney@dot.state.fl.us

Stefan Kulakowski
State Title VI Coordinator
605 Suwannee St., MS 65
Tallahassee, FL 32399-0450
850-414-4742
Stefan.Kulakowski@dot.state.fl.us

All inquiries will be handled in a prompt and courteous manner.



PUBLIC NOTICE



Florida Administrative Register



FDOT/project website



Newspaper



Hand deliver



Email to project contacts list




Social media

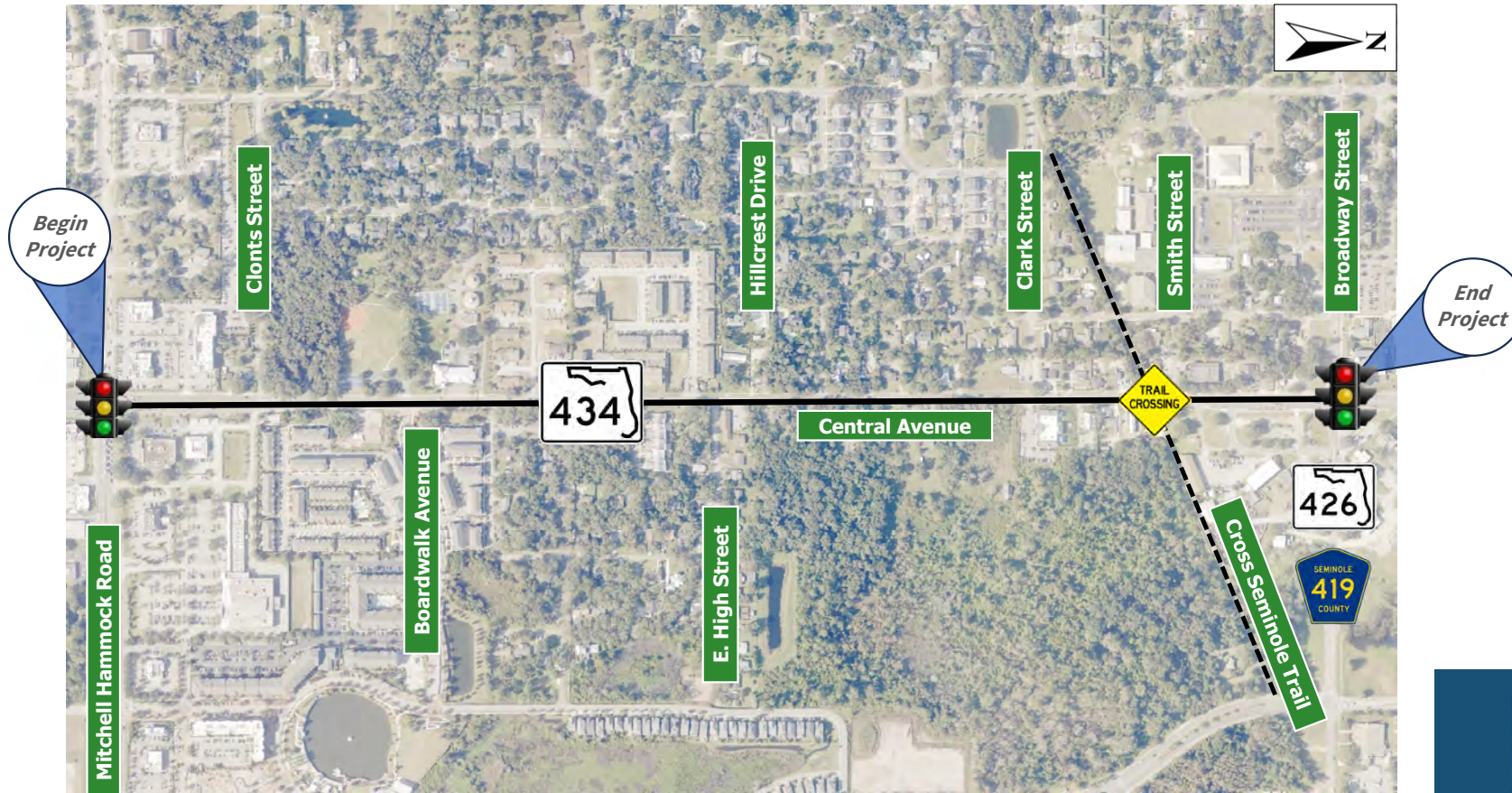


AGENDA

- Explain the project goals
- Present proposed improvements
- Obtain your feedback

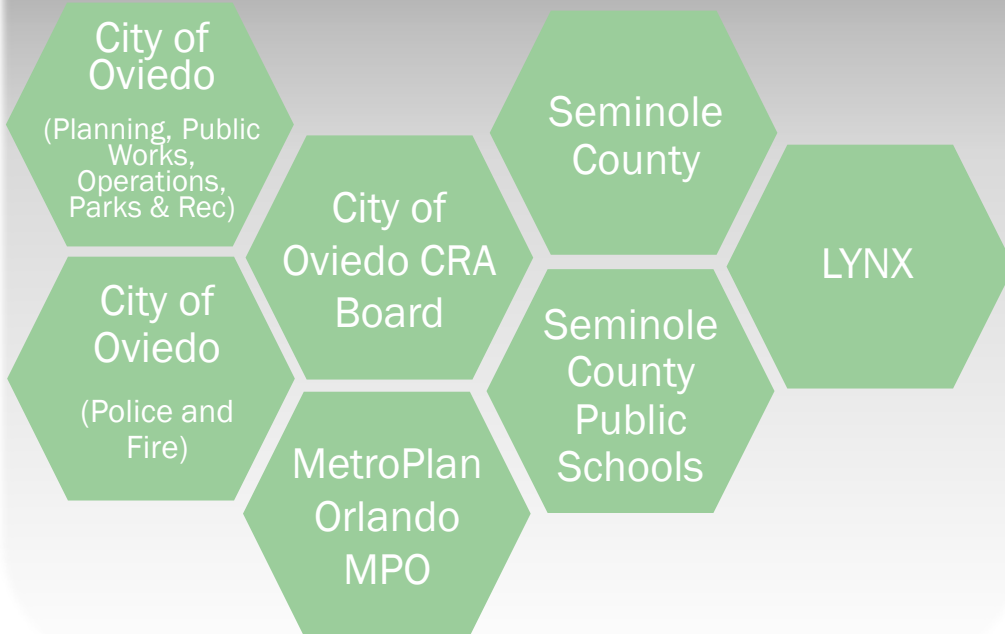


CORRIDOR STUDY LIMITS

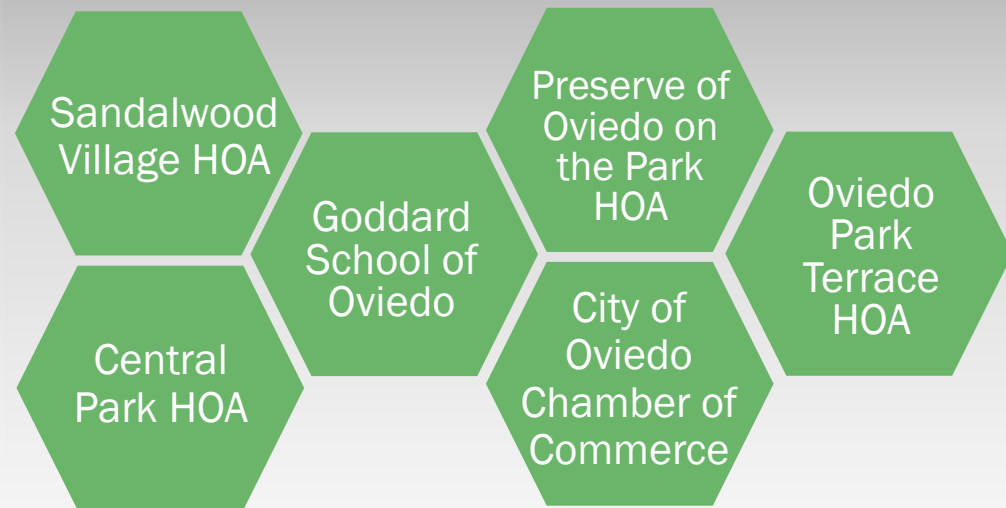


STUDY PARTNERS

Government Partners



Community Partners



STUDY GOALS



Safety



Speed
Management



Pedestrian &
Bicycle Mobility

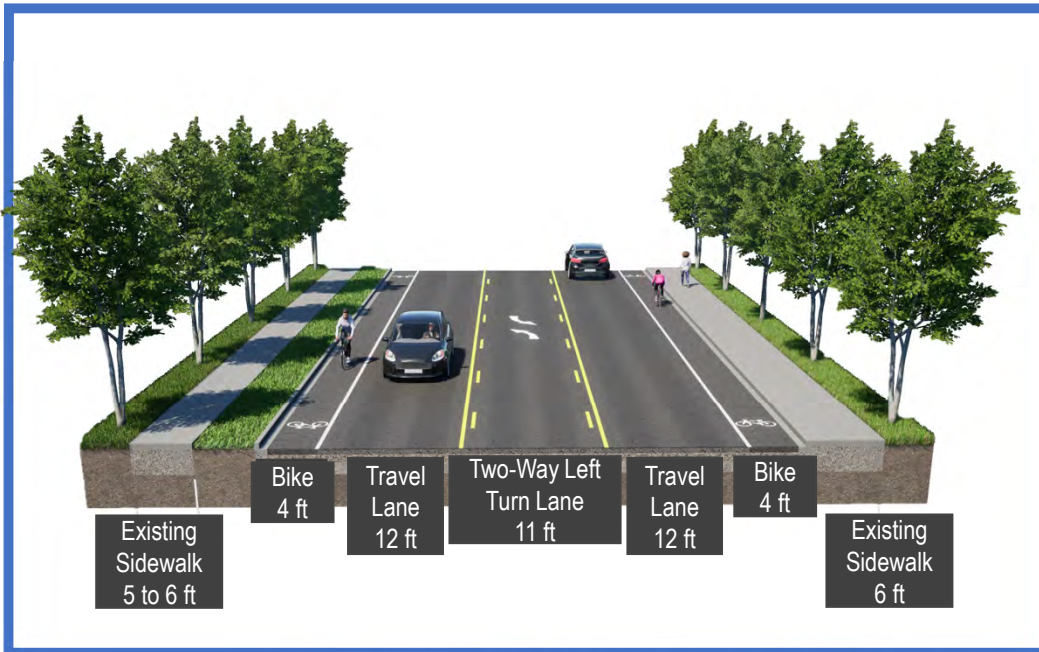


Data-Driven

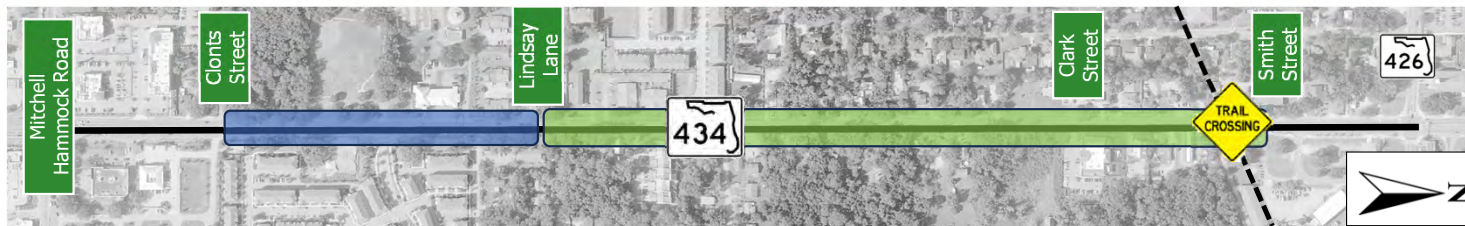
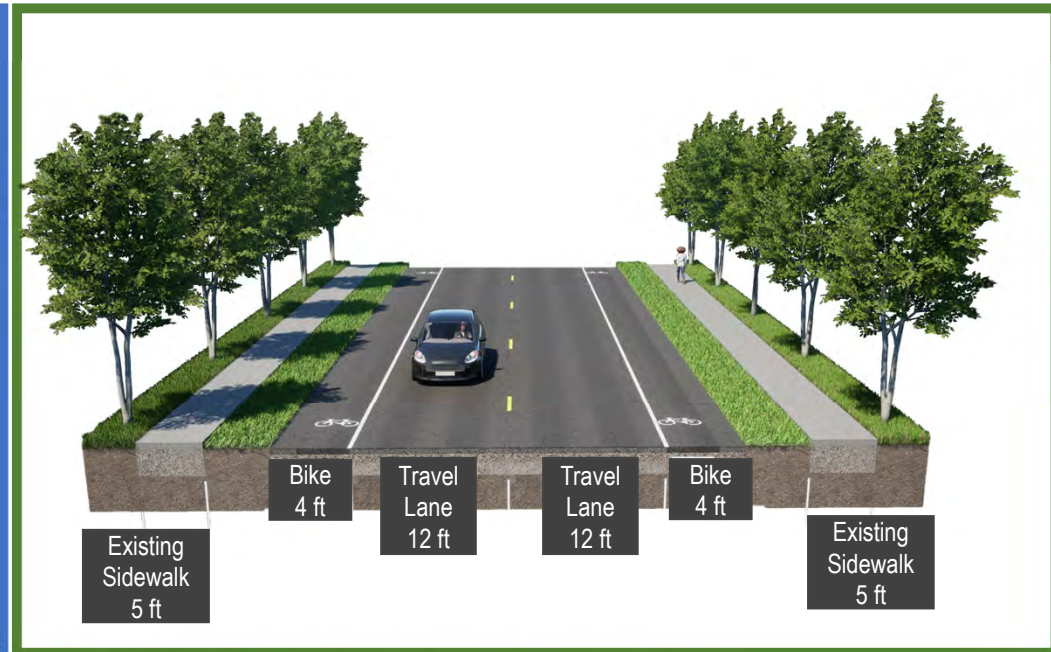
- Understand and balance surrounding land uses
- Determine best way to meet current and future needs of roadway users
- Evaluate impacts

EXISTING TYPICAL SECTION

Clonts Street to North of Lindsay Lane



North of Lindsay Lane to Smith Street



EXISTING CONDITIONS



Limited Exclusive Turn Lanes



Right of Way



Drainage



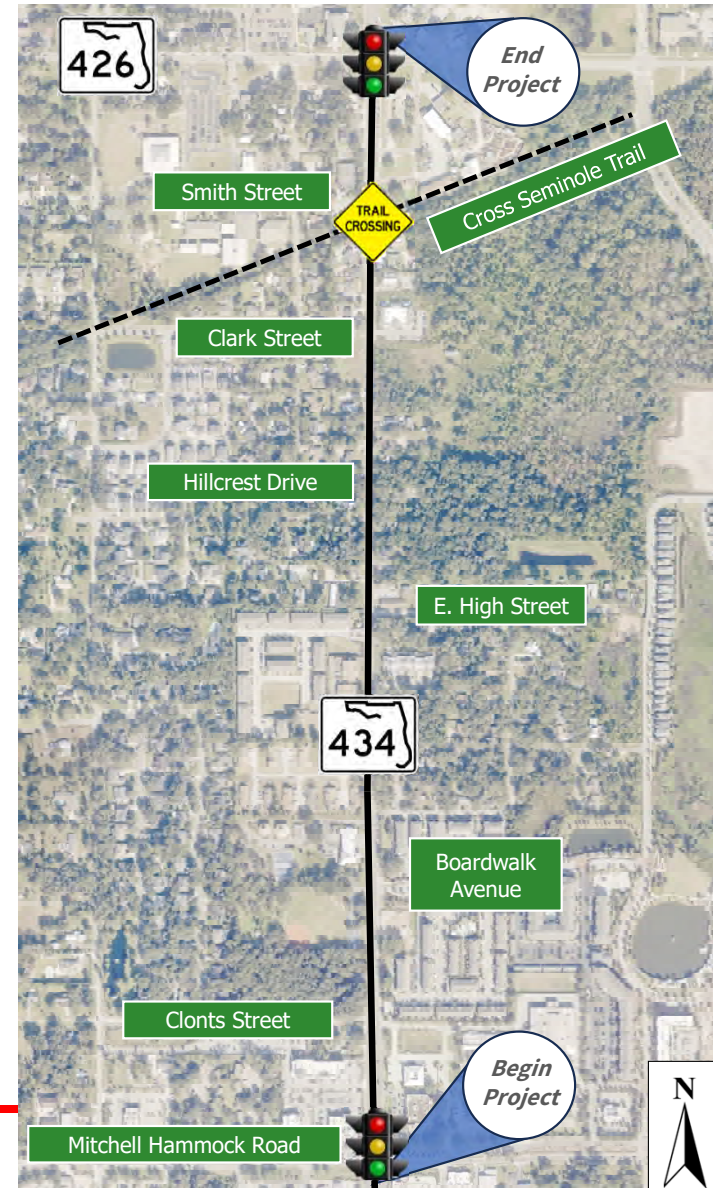
On-shoulder Bicycle Lanes



Lack of Pedestrian Crossings



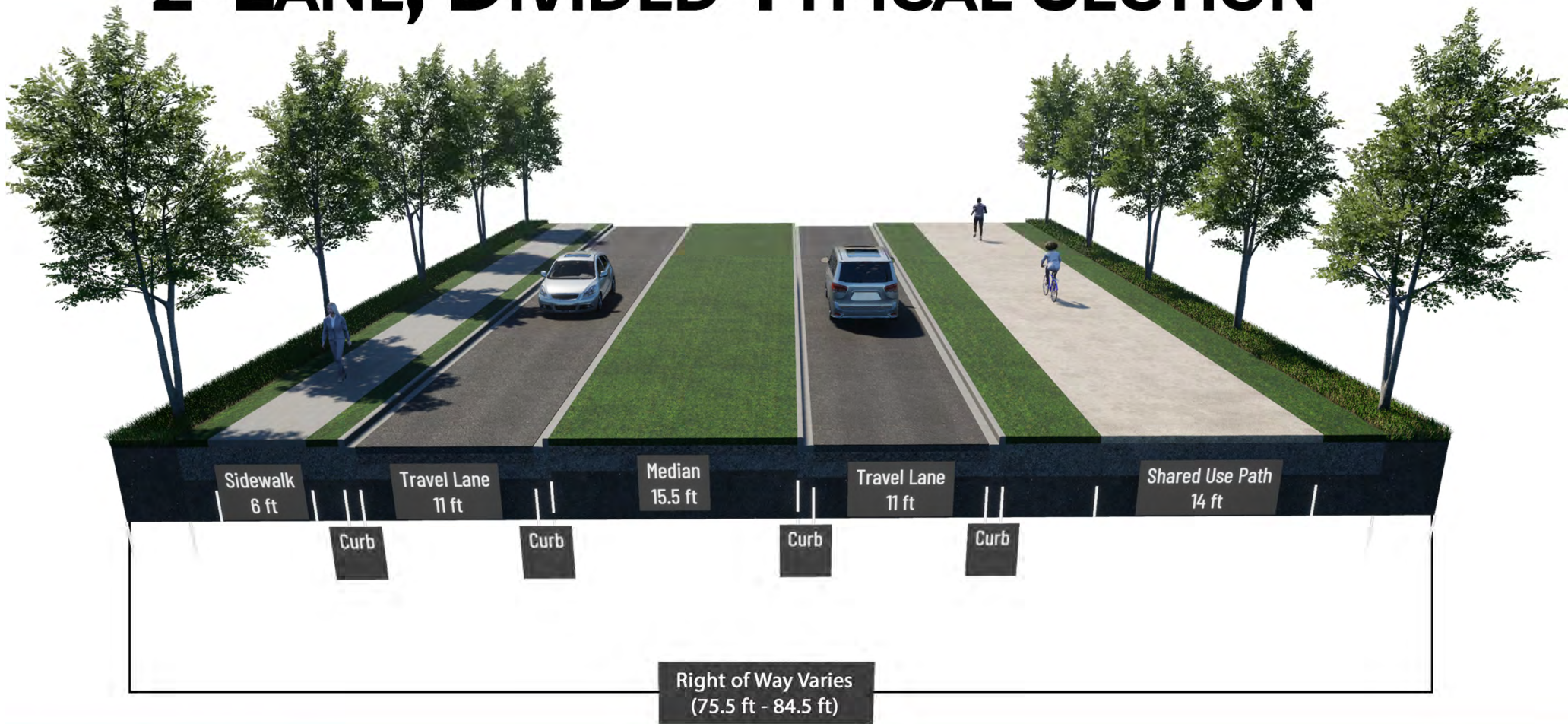
Trail Crossing Operations



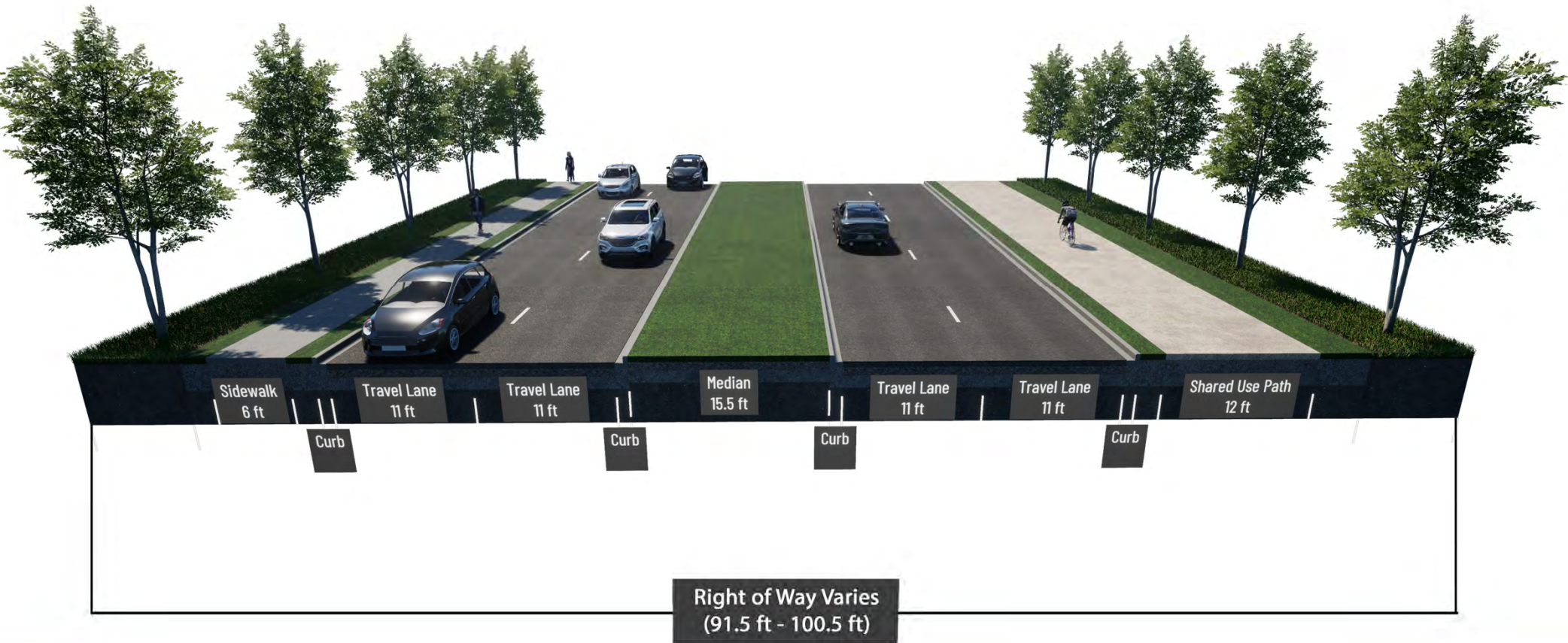
Proposed Alternatives



2-LANE, DIVIDED TYPICAL SECTION



4-LANE, DIVIDED TYPICAL SECTION



PROPOSED RENDERINGS – BOARDWALK AVENUE

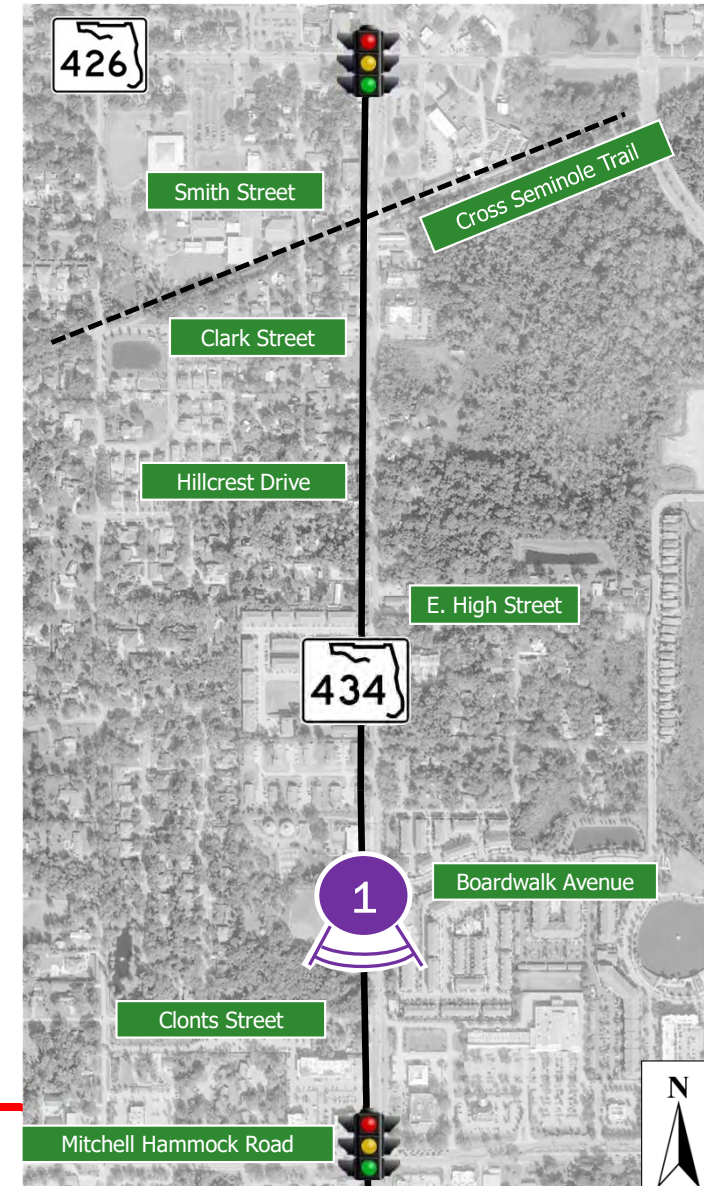
2-lane, Divided



4-lane, Divided



FPID No. 962200-4



PROPOSED RENDERINGS – SOUTH OF CLARK STREET

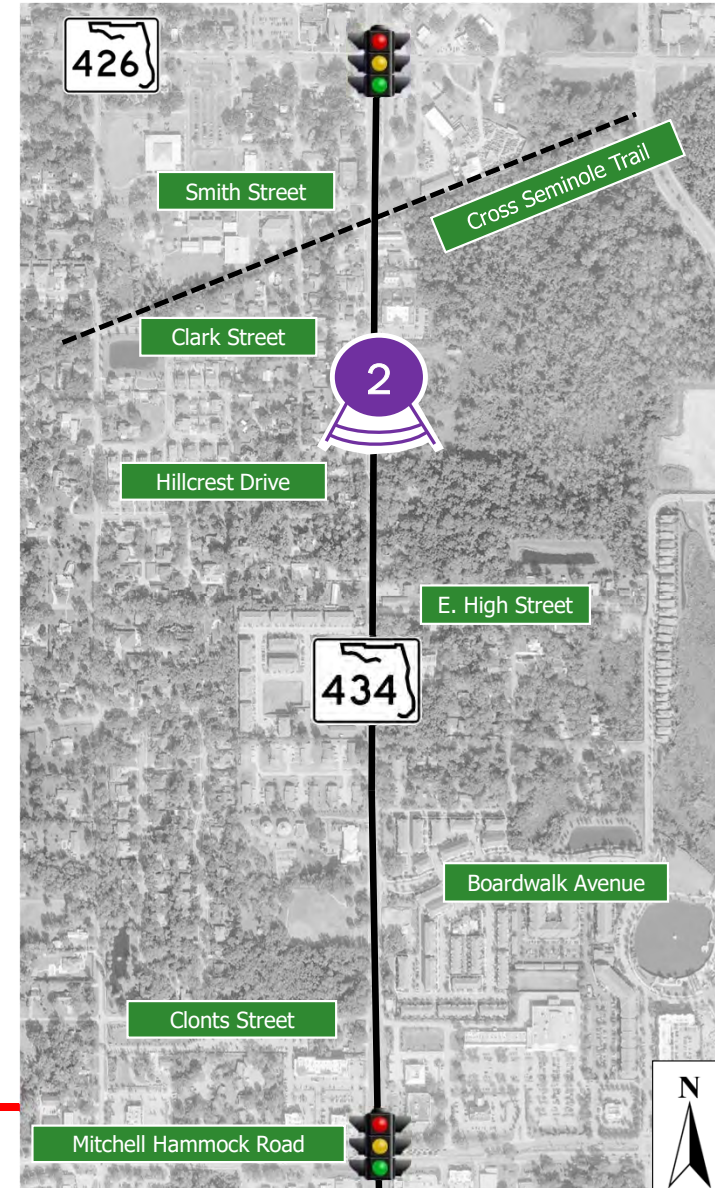
2-lane, Divided



4-lane, Divided



FPID No. 962200-4



PEDESTRIAN HYBRID BEACON (PHB)



EXISTING



PROPOSED



COMPARISON



Existing



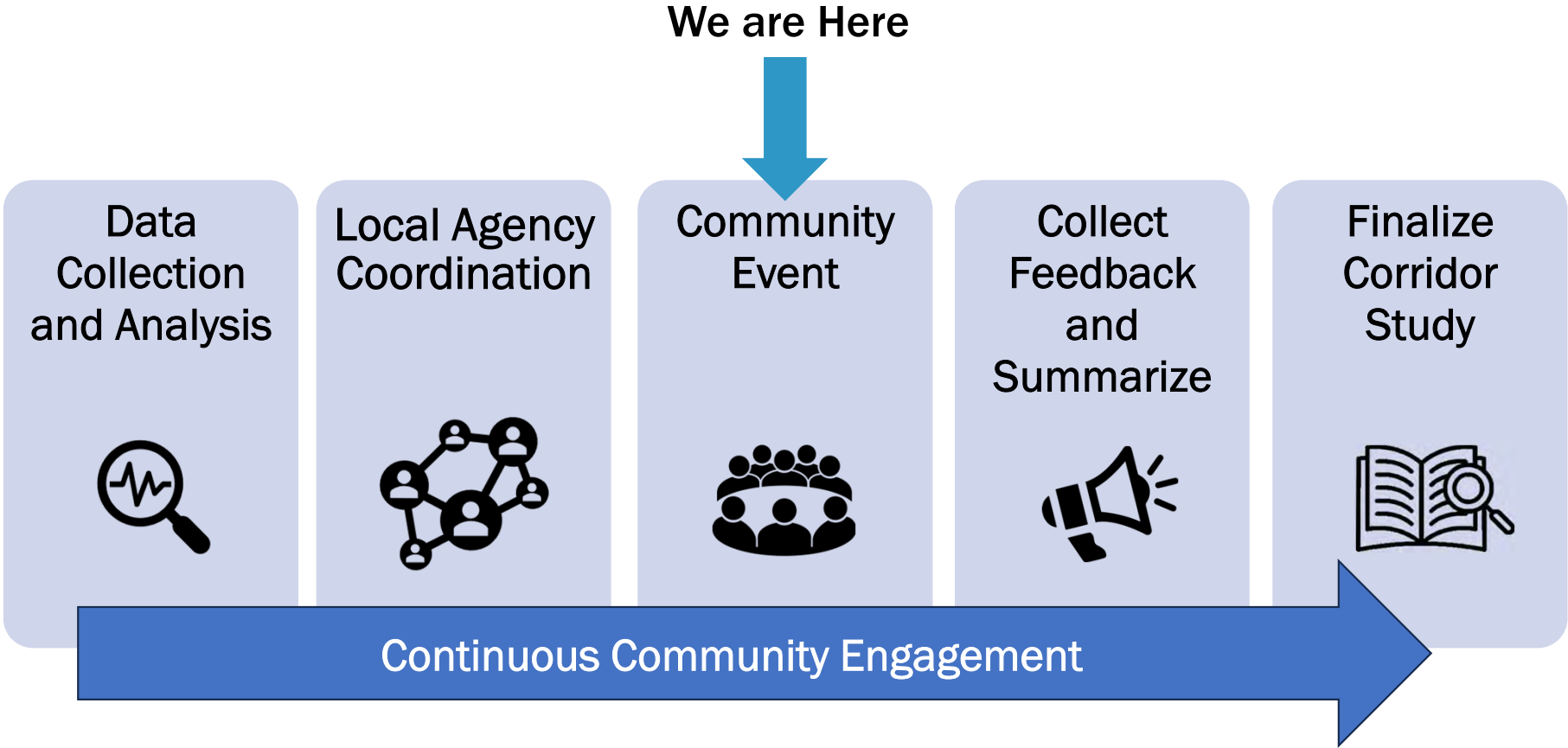
2-lane, Divided



4-lane, Divided

Left Turn from Travel Way or Two-Way Turn Lane	<input checked="" type="checkbox"/>		
Provides Exclusive Left Turn Lane		<input checked="" type="checkbox"/>	<input checked="" type="checkbox"/>
Landscaped Median		<input checked="" type="checkbox"/>	<input checked="" type="checkbox"/>
Extends Curb & Gutter		<input checked="" type="checkbox"/>	<input checked="" type="checkbox"/>
Flashing Beacon at Trail Crossing	<input checked="" type="checkbox"/>		
Pedestrian Hybrid Beacon at Trail Crossing		<input checked="" type="checkbox"/>	<input checked="" type="checkbox"/>
On-Street Bike Facility	<input checked="" type="checkbox"/>		
Off-Street Bicycle and Pedestrian Facilities		<input checked="" type="checkbox"/>	<input checked="" type="checkbox"/>
Additional Right of Way Need	None	Maximum of 24 Feet	Maximum of 37 Feet

SCHEDULE AND NEXT STEPS





STAY INVOLVED



In Person



Virtually



Email or Mail



Telephone



Speak with project team members

Submit a written comment for the project record



CONTACT THE PROJECT MANAGER



Erika.Shellenberger@dot.state.fl.us



719 S. Woodland Blvd., MS 501
DeLand, FL 32720-6834



386-943-5378




STAY INFORMED



The screenshot shows the FDOT website interface. At the top is the FDOT logo. Below it is a navigation menu with links: CFLRoads Home, Lane Closures, Construction Projects, Future Projects, News, and Resources. To the right of the menu is a search bar labeled "Search CFLRoads..." with a "Go" button. Below the navigation is a welcome message: "Welcome to FDOT's District Five Projects Website". The main content area features a large image of a roundabout. Below the image is a text box with the heading "Roundabouts 101: Learn about the benefits and proper use of roundabouts" and a paragraph of text. To the right of the main content is a map of Florida's District Five counties, labeled: Marion, Flagler, Volusia, Lake, Seminole, Orange, Osceola, and Brevard. Two orange callout boxes are overlaid on the screenshot: one pointing to the search bar with the text "Type the project number (962200-4) here" and another pointing to the "Go" button with the text "Click 'Go'".


www.CFLRoads.com





VISION:
**A FATALITY-FREE
ROADWAY SYSTEM**

TARGET
ZERO
FATALITIES & SERIOUS INJURIES



FDOT

THANK YOU FOR PARTICIPATING

Please submit any questions or comment by May 25, 2024

THANK YOU

This concludes the presentation.

We invite you to view the event materials and exhibits and talk to the project team.

