



# Appendix A – EDR Report

**I-75 PD&E Study**

I-75 PD&E Study

Ocala, FL 34482

Inquiry Number: 7382285.2s

July 07, 2023

# EDR Area / Corridor Report



6 Armstrong Road, 4th floor  
Shelton, CT 06484  
Toll Free: 800.352.0050  
[www.edrnet.com](http://www.edrnet.com)

# TABLE OF CONTENTS

<u>SECTION</u>	<u>PAGE</u>
Executive Summary .....	ES1
Mapped Sites Summary .....	2
Key Map .....	8
Map Findings Summary .....	9
Focus Maps .....	13
Map Findings .....	44
Orphan Summary .....	OR-1
Government Records Searched/Data Currency Tracking .....	GR-1

***Thank you for your business.***  
Please contact EDR at 1-800-352-0050  
with any questions or comments.

## **Disclaimer - Copyright and Trademark Notice**

This Report contains certain information obtained from a variety of public and other sources reasonably available to Environmental Data Resources, LLC. It cannot be concluded from this Report that coverage information for the target and surrounding properties does not exist from other sources. This Report is provided on an "AS IS", "AS AVAILABLE" basis. **NO WARRANTY EXPRESS OR IMPLIED IS MADE WHATSOEVER IN CONNECTION WITH THIS REPORT. ENVIRONMENTAL DATA RESOURCES, LLC AND ITS SUBSIDIARIES, AFFILIATES AND THIRD PARTY SUPPLIERS DISCLAIM ALL WARRANTIES, OF ANY KIND OR NATURE, EXPRESS OR IMPLIED, ARISING OUT OF OR RELATED TO THIS REPORT OR ANY OF THE DATA AND INFORMATION PROVIDED IN THIS REPORT, INCLUDING WITHOUT LIMITATION, ANY WARRANTIES REGARDING ACCURACY, QUALITY, CORRECTNESS, COMPLETENESS, COMPREHENSIVENESS, SUITABILITY, MERCHANTABILITY, FITNESS FOR A PARTICULAR PURPOSE, TITLE, NON-INFRINGEMENT, MISAPPROPRIATION, OR OTHERWISE. ALL RISK IS ASSUMED BY THE USER. IN NO EVENT SHALL ENVIRONMENTAL DATA RESOURCES, LLC OR ITS SUBSIDIARIES, AFFILIATES OR THIRD PARTY SUPPLIERS BE LIABLE TO ANYONE FOR ANY DIRECT, INCIDENTAL, INDIRECT, SPECIAL, CONSEQUENTIAL OR OTHER DAMAGES OF ANY TYPE OR KIND (INCLUDING BUT NOT LIMITED TO LOSS OF PROFITS, LOSS OF USE, OR LOSS OF DATA) INFORMATION PROVIDED IN THIS REPORT.** Any analyses, estimates, ratings, environmental risk levels, or risk codes provided in this Report are provided for illustrative purposes only, and are not intended to provide, nor should they be interpreted as providing any facts regarding, or prediction or forecast of, any environmental risk for any property. Only an assessment performed by a qualified environmental professional can provide findings, opinions or conclusions regarding the environmental risk or conditions in, on or at any property.

Copyright 2023 by Environmental Data Resources, LLC. All rights reserved. Reproduction in any media or format, in whole or in part, of any report or map of Environmental Data Resources, LLC, or its affiliates, is prohibited without prior written permission.

EDR and its logos (including Sanborn and Sanborn Map) are trademarks of Environmental Data Resources, LLC or its affiliates. All other trademarks used herein are the property of their respective owners.

## EXECUTIVE SUMMARY

A search of available environmental records was conducted by Environmental Data Resources, Inc (EDR). The report was designed to assist parties seeking to meet the search requirements of EPA's Standards and Practices for All Appropriate Inquiries (40 CFR Part 312), the ASTM Standard Practice for Environmental Site Assessments (E1527-21), the ASTM Standard Practice for Environmental Site Assessments for Forestland or Rural Property (E 2247-16), the ASTM Standard Practice for Limited Environmental Due Diligence: Transaction Screen Process (E 1528-14) or custom requirements developed for the evaluation of environmental risk associated with a parcel of real estate.

### SUBJECT PROPERTY INFORMATION

#### ADDRESS

I-75 PD&E STUDY  
OCALA, FL 34482

### TARGET PROPERTY SEARCH RESULTS

The Target Property was identified in the following databases.

Page Numbers and Map Identifications refer to the EDR Area/Corridor Report where detailed data on individual sites can be reviewed.

Sites listed in ***bold italics*** are in multiple databases.

### STANDARD ENVIRONMENTAL RECORDS

#### ***Lists of Federal RCRA generators***

RCRA-SQG: RCRA - Small Quantity Generators

A review of the RCRA-SQG list, as provided by EDR, and dated 03/06/2023 has revealed that there is 1 RCRA-SQG site within the requested target property.

<u>Site</u>	<u>Address</u>	<u>Map ID / Focus Map(s)</u>	<u>Page</u>
CARQUEST AUTO PARTS EPA ID:: FLR000171033	1700 SW 38TH AVE	Q69 / 12	261

RCRA-VSQG: RCRA - Very Small Quantity Generators (Formerly Conditionally Exempt Small Quantity Generators)

A review of the RCRA-VSQG list, as provided by EDR, and dated 03/06/2023 has revealed that there is 1 RCRA-VSQG site within the requested target property.

<u>Site</u>	<u>Address</u>	<u>Map ID / Focus Map(s)</u>	<u>Page</u>
OCALA FREIGHTLINER EPA ID:: FLR000146555	3950 W HIGHWAY 326	E11 / 4	51

## EXECUTIVE SUMMARY

### ***Federal ERNS list***

ERNS: Emergency Response Notification System

A review of the ERNS list, as provided by EDR, and dated 03/20/2023 has revealed that there are 3 ERNS sites within the requested target property.

<u>Site</u>	<u>Address</u>	<u>Map ID / Focus Map(s)</u>	<u>Page</u>
Not reported Incident Date Time: 1996-03-02 04:30:00 NRC Report #: 329358	HWY 326 & HWY 40	A6 / 3	48
Not reported Incident Date Time: 2007-05-29 10:00:00 NRC Report #: 836794	3928 SILVER SPRINGS	N52 / 10	185
Not reported Incident Date Time: 2008-03-11 05:45:00 NRC Report #: 864666	3611 SW 20TH ST.	R76 / 12	291

### ***Lists of state and tribal landfills and solid waste disposal facilities***

FL SWF/LF: Solid Waste Facility Database

A review of the FL SWF/LF list, as provided by EDR, has revealed that there is 1 FL SWF/LF site within the requested target property.

<u>Site</u>	<u>Address</u>	<u>Map ID / Focus Map(s)</u>	<u>Page</u>
CLYDE EARL JOHNSON Database: SWF/LF, Date of Government Version: 04/10/2023 Facility-Site Id: 100835 Class Status: INACTIVE (I)	4050 NW 63RD ST	16 / 3	58

### ***Lists of state and tribal leaking storage tanks***

FL LUST: Petroleum Contamination Detail Report

A review of the FL LUST list, as provided by EDR, and dated 01/23/2023 has revealed that there are 10 FL LUST sites within the requested target property.

<u>Site</u>	<u>Address</u>	<u>Map ID / Focus Map(s)</u>	<u>Page</u>
<b>WEE BEE TRANSPORTATI</b> Discharge Cleanup Status: VCCR - VERIFIED CONTAMINATION, CLEANUP REQUIRED Facility Status: CLOSED Facility-Site Id: 9808398	<b>I-75 EXIT RAMP @ HWY</b>	<b>1 / 3</b>	<b>43</b>
<b>SE INDEPENDENT DELIV</b> Discharge Cleanup Status: NREQ - CLEANUP NOT REQUIRED Facility Status: CLOSED Facility-Site Id: 9815391	<b>I-75 @ MM 354</b>	<b>20 / 8</b>	<b>60</b>
<b>SUNSHINE FOOD MART #</b>	<b>3801 NW BLITCHTON RD</b>	<b>H27 / 8</b>	<b>65</b>

## EXECUTIVE SUMMARY

Discharge Cleanup Status: RA - RA ONGOING			
Facility Status: OPEN			
Facility-Site Id: 8511281			
<b>SUNRISE FOOD MART #1</b>	<b>3820 NW BLITCHTON RD</b>	<b>G31 / 8</b>	<b>114</b>
Discharge Cleanup Status: RA - RA ONGOING			
Facility Status: OPEN			
Facility-Site Id: 8511119			
<b>WERNER ENTERPRISES -</b>	<b>175 AT MILE MARKER 3</b>	<b>37 / 8</b>	<b>155</b>
Discharge Cleanup Status: NFA - NFA COMPLETE			
Facility Status: CLOSED			
Facility-Site Id: 9806902			
<b>TEXACO-CHISOLM</b>	<b>I-75 &amp; US 27</b>	<b>38 / 8</b>	<b>158</b>
Discharge Cleanup Status: SRCR - SRCR COMPLETE			
Facility Status: CLOSED			
Facility-Site Id: 9103545			
<b>DP &amp; SONS I-75 SPILL</b>	<b>I-75 &amp; STATE ROAD 93</b>	<b>39 / 8</b>	<b>163</b>
Discharge Cleanup Status: SR - SR ONGOING			
Facility Status: CLOSED			
Facility-Site Id: 9805007			
<b>SUNSHINE FOOD MART #</b>	<b>3928 W SILVER SPRING</b>	<b>N54 / 10</b>	<b>186</b>
Discharge Cleanup Status: SRCR - SRCR COMPLETE			
Facility Status: OPEN			
Facility-Site Id: 9804167			
<b>SCALES EXPRESS 02-11</b>	<b>I-75 SB N OF SR 40 O</b>	<b>L65 / 10</b>	<b>226</b>
Discharge Cleanup Status: NFA - NFA COMPLETE			
Facility Status: CLOSED			
Facility-Site Id: 9806191			
<b>SUN MART #31</b>	<b>3598 SW COLLEGE RD</b>	<b>U88 / 12</b>	<b>337</b>
Discharge Cleanup Status: NREQ - CLEANUP NOT REQUIRED			
Facility Status: CLOSED			
Facility-Site Id: 8518669			

### ***Lists of state and tribal registered storage tanks***

FL UST: Storage Tank Facility Information

A review of the FL UST list, as provided by EDR, has revealed that there are 8 FL UST sites within the requested target property.

<u>Site</u>	<u>Address</u>	<u>Map ID / Focus Map(s)</u>	<u>Page</u>
<b>SUNSHINE FOOD MART #</b>	<b>3801 NW BLITCHTON RD</b>	<b>H27 / 8</b>	<b>65</b>
Database: UST, Date of Government Version: 02/10/2023			
Tank Status: B			
Tank Status: A			
Tank Status: U			
Tank Status: D			
Facility-Site Id: 8511281			
Facility Status: OPEN			
<b>SUNRISE FOOD MART #1</b>	<b>3820 NW BLITCHTON RD</b>	<b>G31 / 8</b>	<b>114</b>
Database: UST, Date of Government Version: 02/10/2023			

## EXECUTIVE SUMMARY

Tank Status: B Tank Status: U Facility-Site Id: 8511119 Facility Status: OPEN			
<b>TEXACO-CHISOLM</b>	<b>I-75 &amp; US 27</b>	<b>38 / 8</b>	<b>158</b>
Database: UST, Date of Government Version: 02/10/2023 Tank Status: B Facility-Site Id: 9103545 Facility Status: CLOSED			
<b>CIRCLE K # 2706619</b>	<b>3739 NW BLITCHTON RD</b>	<b>J42 / 8</b>	<b>168</b>
Database: UST, Date of Government Version: 02/10/2023 Tank Status: T Facility-Site Id: 9818215 Facility Status: OPEN			
<b>FORMER STANDARD #477</b>	<b>3930 SW BROADWAY</b>	<b>N51 / 10</b>	<b>183</b>
Database: UST, Date of Government Version: 02/10/2023 Tank Status: B Facility-Site Id: 8511351 Facility Status: CLOSED			
<b>SUNSHINE FOOD MART #</b>	<b>3928 W SILVER SPRING</b>	<b>N54 / 10</b>	<b>186</b>
Database: UST, Date of Government Version: 02/10/2023 Tank Status: U Facility-Site Id: 9804167 Facility Status: OPEN			
<b>AMOCO-COLONY #106</b>	<b>3630 W SILVER SPRING</b>	<b>M60 / 10</b>	<b>201</b>
Database: UST, Date of Government Version: 02/10/2023 Tank Status: B Tank Status: U Facility-Site Id: 9200172 Facility Status: OPEN			
<b>SUN MART #31</b>	<b>3598 SW COLLEGE RD</b>	<b>U88 / 12</b>	<b>337</b>
Database: UST, Date of Government Version: 02/10/2023 Tank Status: B Facility-Site Id: 8518669 Facility Status: CLOSED			

### FL TANKS: Storage Tank Facility List

A review of the FL TANKS list, as provided by EDR, and dated 02/10/2023 has revealed that there are 5 FL TANKS sites within the requested target property.

<u>Site</u>	<u>Address</u>	<u>Map ID / Focus Map(s)</u>	<u>Page</u>
<b>WEE BEE TRANSPORTATI</b>	<b>I-75 EXIT RAMP @ HWY</b>	<b>1 / 3</b>	<b>43</b>
Facility Status: CLOSED Facility ID: 9808398			
<b>SE INDEPENDENT DELIV</b>	<b>I-75 @ MM 354</b>	<b>20 / 8</b>	<b>60</b>
Facility Status: CLOSED Facility ID: 9815391			
<b>WERNER ENTERPRISES -</b>	<b>I75 AT MILE MARKER 3</b>	<b>37 / 8</b>	<b>155</b>
Facility Status: CLOSED			

## EXECUTIVE SUMMARY

Facility ID: 9806902

<b>DP &amp; SONS I-75 SPILL</b>	<b>I-75 &amp; STATE ROAD 93</b>	<b>39 / 8</b>	<b>163</b>
Facility Status: CLOSED			
Facility ID: 9805007			

<b>SCALES EXPRESS 02-11</b>	<b>I-75 SB N OF SR 40 O</b>	<b>L65 / 10</b>	<b>226</b>
Facility Status: CLOSED			
Facility ID: 9806191			

### **State and tribal institutional control / engineering control registries**

FL INST CONTROL: Institutional Controls Registry

A review of the FL INST CONTROL list, as provided by EDR, and dated 03/27/2023 has revealed that there is 1 FL INST CONTROL site within the requested target property.

<u>Site</u>	<u>Address</u>	<u>Map ID / Focus Map(s)</u>	<u>Page</u>
<b>SUNRISE FOOD MART #1</b>	<b>3820 NW BLITCHTON RD</b>	<b>G31 / 8</b>	<b>114</b>
Facility-Site Id: 8511119			
Facility-Site Id: ERIC_7262			

### **ADDITIONAL ENVIRONMENTAL RECORDS**

#### **Records of Emergency Release Reports**

HMIRS: Hazardous Materials Information Reporting System

A review of the HMIRS list, as provided by EDR, and dated 03/19/2023 has revealed that there is 1 HMIRS site within the requested target property.

<u>Site</u>	<u>Address</u>	<u>Map ID / Focus Map(s)</u>	<u>Page</u>
175 & SR 200	175 & SR 200	W91 / 14	344

FL SPILLS: Oil and Hazardous Materials Incidents

A review of the FL SPILLS list, as provided by EDR, and dated 03/29/2023 has revealed that there are 11 FL SPILLS sites within the requested target property.

<u>Site</u>	<u>Address</u>	<u>Map ID / Focus Map(s)</u>	<u>Page</u>
Not reported OHMIT Incident Number: 11047 Incident Status: Closed	4032 WEST HIGHWAY 32	A2 / 3	46
Not reported OHMIT Incident Number: 26232 Incident Status: Closed	INTERSTATE 75 AND HI	B3 / 3	47
Not reported OHMIT Incident Number: 24895	INTERSTATE 75 @ HIGH	B4 / 3	47



## EXECUTIVE SUMMARY

Incident Status: Closed			
Not reported	NW 42 AVE AND W HWY	A9 / 3	50
OHMIT Incident Number: 59118			
Incident Status: Saved			
<b>SUNSHINE FOOD MART #</b>	<b>3801 NW BLITCHTON RD</b>	<b>H27 / 8</b>	<b>65</b>
OHMIT Incident Number: 68727			
Incident Status: Pending-DM			
Not reported	3780 NW BLITCHTON RD	I41 / 8	167
OHMIT Incident Number: 56857			
Incident Status: Closed			
Not reported	I-75 NORTHBOUND AND	56 / 10	199
OHMIT Incident Number: 40085			
Incident Status: Closed			
Not reported	3630 WEST SILVER SPR	M57 / 10	199
OHMIT Incident Number: 52065			
Incident Status: Closed			
Not reported	3611 SW 20TH STREET	R77 / 12	291
OHMIT Incident Number: 11107			
Incident Status: Closed			
Not reported	I-75 NB, BETWEEN MM	W92 / 14	345
OHMIT Incident Number: 13185			
Incident Status: Closed			
Not reported	I-75 N. BOUND BETWEE	W93 / 14	345
OHMIT Incident Number: 13186			
Incident Status: Closed			

### **Other Ascertainable Records**

RCRA NonGen / NLR: RCRA - Non Generators / No Longer Regulated

A review of the RCRA NonGen / NLR list, as provided by EDR, and dated 03/06/2023 has revealed that there are 4 RCRA NonGen / NLR sites within the requested target property.

<u>Site</u>	<u>Address</u>	<u>Map ID / Focus Map(s)</u>	<u>Page</u>
<b>SUPERAMERICA OF FLOR</b> EPA ID:: FLD984223230	<b>3801 BLITCHTON RD</b>	<b>H28 / 8</b>	<b>107</b>
BP OIL CO #24630 EPA ID:: FLD984215756	3820 NW BLITCHTON RD	G29 / 8	110
<b>MASCO CABINETRY LLC</b> EPA ID:: FLR000073791	<b>1300 SW 38TH AVENUE</b>	<b>P68 / 12</b>	<b>254</b>
EMERGENCY ONE INC EPA ID:: FLD981014442	3611 SW 20TH ST	R78 / 12	292

## EXECUTIVE SUMMARY

ICIS: Integrated Compliance Information System

A review of the ICIS list, as provided by EDR, and dated 11/18/2016 has revealed that there is 1 ICIS site within the requested target property.

<u>Site</u>	<u>Address</u>	<u>Map ID / Focus Map(s)</u>	<u>Page</u>
<b>MASCO CABINetry LLC</b> FRS ID:: 110006176226	<b>1300 SW 38TH AVENUE</b>	<b>P68 / 12</b>	<b>254</b>

FINDS: Facility Index System/Facility Registry System

A review of the FINDS list, as provided by EDR, and dated 02/02/2023 has revealed that there are 27 FINDS sites within the requested target property.

<u>Site</u>	<u>Address</u>	<u>Map ID / Focus Map(s)</u>	<u>Page</u>
<b>LANDSCAPING INTERCHA</b> Registry ID:: 110033016313	<b>I 75 AT SR 326</b>	<b>B5 / 3</b>	<b>48</b>
PILOT TRAVEL CENTER Registry ID:: 110027949157	4032 SR 326	C7 / 4	49
<b>BRYANT COMMERCIAL SI</b> Registry ID:: 110037314484	<b>CR-326</b>	<b>D8 / 3</b>	<b>49</b>
<b>BARNHARDT MANUFACTUR</b> Registry ID:: 110002103009	<b>4600 NW STATE RD 326</b>	<b>D10 / 3</b>	<b>51</b>
<b>OCALA FREIGHTLINER</b> Registry ID:: 110037318710	<b>3950 W HIGHWAY 326</b>	<b>E13 / 4</b>	<b>57</b>
<b>GUARDRAIL INSTALLATI</b> Registry ID:: 110044274255	<b>UNKNOWN</b>	<b>19 / 8</b>	<b>60</b>
DAYS INN Registry ID:: 110027963826	3811 NW BLITCHTON RD	21 / 8	63
SHELL STATION Registry ID:: 110022283205	3801 NW BLICHTON RD	H24 / 8	64
<b>SUPERAMERICA OF FLOR</b> Registry ID:: 110007456163	<b>3801 BLITCHTON RD</b>	<b>H28 / 8</b>	<b>107</b>
<b>GULF BP FACILITY NO</b> Registry ID:: 110010050853	<b>3820 NORTHWEST BLICH</b>	<b>G30 / 8</b>	<b>113</b>
<b>SUNRISE FOOD MART #1</b> Registry ID:: 110054129340	<b>3820 NW BLITCHTON RD</b>	<b>G32 / 8</b>	<b>152</b>
BP OIL CO #24630 Registry ID:: 110035751889	3820 NW BLITCHTON RD	G36 / 8	154
<b>US 27 IMPROVEMENTS</b> Registry ID:: 110054929501	<b>UNKNOWN</b>	<b>I40 / 8</b>	<b>166</b>
<b>CIRCLE K @ BLITCHTON</b> Registry ID:: 110070545120	<b>3745 NW BLITCHTON RD</b>	<b>K43 / 8</b>	<b>179</b>
<b>CANDLEWOOD SUITES</b> Registry ID:: 110070117367	<b>3835 W SILVER SPRING</b>	<b>N48 / 10</b>	<b>182</b>
<b>SR-40 &amp; I-75 CONVENI</b> Registry ID:: 110037329343	<b>3630 SW BROADWAY ST</b>	<b>M59 / 10</b>	<b>201</b>
DAYS INN - Ocala WES	3620 W SILVER SPRING	O63 / 10	225

## EXECUTIVE SUMMARY

Registry ID:: 110027968661			
<b>SHARRER ELECTRIC COM</b>	<b>SW 13TH ST</b>	<b>66 / 12</b>	<b>228</b>
Registry ID:: 110032798792			
<b>MASCO CABINETRY LLC</b>	<b>1300 SW 38TH AVENUE</b>	<b>P68 / 12</b>	<b>254</b>
Registry ID:: 110006176226			
<b>CARQUEST AUTO PARTS</b>	<b>1700 SW 38TH AVE</b>	<b>Q72 / 12</b>	<b>288</b>
Registry ID:: 110035665688			
<b>MEADOWBROOK OFFICE O</b>	<b>NORTHWEST CORNER OF</b>	<b>73 / 12</b>	<b>288</b>
Registry ID:: 110020171302			
<b>EMERGENCY ONE INC</b>	<b>3611 SW 20TH ST</b>	<b>R75 / 12</b>	<b>291</b>
Registry ID:: 110035657045			
COLLEGE PARK TOWNHOM	3400 SW 34TH AVE CIR	S82 / 12	335
Registry ID:: 110071338559			
<b>COLLEGE PARK APARTME</b>	<b>NWC SW 34TH CIR/SW 3</b>	<b>83 / 12</b>	<b>335</b>
Registry ID:: 110020167852			
<b>HOLIDAY INN EXPRESS</b>	<b>3530 SW 38TH AVE</b>	<b>T84 / 12</b>	<b>336</b>
Registry ID:: 110067022484			
<b>KANGAROO EXPRESS INC</b>	<b>3873 SW COLLEGE RD</b>	<b>X94 / 14</b>	<b>345</b>
Registry ID:: 110007444989			
<b>BERKSHIRE OAKS</b>	<b>3870 SW COLLEGE RD</b>	<b>X97 / 14</b>	<b>347</b>
Registry ID:: 110032802590			

### ECHO: Enforcement & Compliance History Information

A review of the ECHO list, as provided by EDR, and dated 03/25/2023 has revealed that there are 22 ECHO sites within the requested target property.

<u>Site</u>	<u>Address</u>	<u>Map ID / Focus Map(s)</u>	<u>Page</u>
<b>LANDSCAPING INTERCHA</b>	<b>I 75 AT SR 326</b>	<b>B5 / 3</b>	<b>48</b>
Registry ID: 110033016313			
<b>BRYANT COMMERCIAL SI</b>	<b>CR-326</b>	<b>D8 / 3</b>	<b>49</b>
Registry ID: 110037314484			
<b>BARNHARDT MANUFACTUR</b>	<b>4600 NW STATE RD 326</b>	<b>D10 / 3</b>	<b>51</b>
Registry ID: 110002103009			
<b>OCALA FREIGHTLINER</b>	<b>3950 W HIGHWAY 326</b>	<b>E13 / 4</b>	<b>57</b>
Registry ID: 110037318710			
<b>GUARDRAIL INSTALLATI</b>	<b>UNKNOWN</b>	<b>19 / 8</b>	<b>60</b>
Registry ID: 110044274255			
<b>SUPERAMERICA OF FLOR</b>	<b>3801 BLITCHTON RD</b>	<b>H28 / 8</b>	<b>107</b>
Registry ID: 110007456163			
<b>GULF BP FACILITY NO</b>	<b>3820 NORTHWEST BLICH</b>	<b>G30 / 8</b>	<b>113</b>
Registry ID: 110010050853			
<b>SUNRISE FOOD MART #1</b>	<b>3820 NW BLITCHTON RD</b>	<b>G32 / 8</b>	<b>152</b>
Registry ID: 110054129340			
<b>US 27 IMPROVEMENTS</b>	<b>UNKNOWN</b>	<b>I40 / 8</b>	<b>166</b>
Registry ID: 110054929501			
<b>CIRCLE K @ BLITCHTON</b>	<b>3745 NW BLITCHTON RD</b>	<b>K43 / 8</b>	<b>179</b>

## EXECUTIVE SUMMARY

Registry ID: 110070545120			
<b>CANDLEWOOD SUITES</b>	<b>3835 W SILVER SPRING</b>	<b>N48 / 10</b>	<b>182</b>
Registry ID: 110070117367			
<b>SR-40 &amp; I-75 CONVENI</b>	<b>3630 SW BROADWAY ST</b>	<b>M59 / 10</b>	<b>201</b>
Registry ID: 110037329343			
<b>SHARRER ELECTRIC COM</b>	<b>SW 13TH ST</b>	<b>66 / 12</b>	<b>228</b>
Registry ID: 110032798792			
<b>MASCO CABINETRY LLC</b>	<b>1300 SW 38TH AVENUE</b>	<b>P68 / 12</b>	<b>254</b>
Registry ID: 110006176226			
<b>CARQUEST AUTO PARTS</b>	<b>1700 SW 38TH AVE</b>	<b>Q72 / 12</b>	<b>288</b>
Registry ID: 110035665688			
<b>MEADOWBROOK OFFICE O</b>	<b>NORTHWEST CORNER OF</b>	<b>73 / 12</b>	<b>288</b>
Registry ID: 110020171302			
<b>EMERGENCY ONE INC</b>	<b>3611 SW 20TH ST</b>	<b>R75 / 12</b>	<b>291</b>
Registry ID: 110035657045			
COLLEGE PARK TOWNHOM	3400 SW 34TH AVE CIR	S80 / 12	334
Registry ID: 110071338559			
<b>COLLEGE PARK APARTME</b>	<b>NWC SW 34TH CIR/SW 3</b>	<b>83 / 12</b>	<b>335</b>
Registry ID: 110020167852			
<b>HOLIDAY INN EXPRESS</b>	<b>3530 SW 38TH AVE</b>	<b>T84 / 12</b>	<b>336</b>
Registry ID: 110067022484			
<b>KANGAROO EXPRESS INC</b>	<b>3873 SW COLLEGE RD</b>	<b>X94 / 14</b>	<b>345</b>
Registry ID: 110007444989			
<b>BERKSHIRE OAKS</b>	<b>3870 SW COLLEGE RD</b>	<b>X97 / 14</b>	<b>347</b>
Registry ID: 110032802590			

### FL CLEANUP SITES: DEP Cleanup Sites - Contamination Locator Map Listing

A review of the FL CLEANUP SITES list, as provided by EDR, and dated 11/29/2022 has revealed that there are 4 FL CLEANUP SITES sites within the requested target property.

<u>Site</u>	<u>Address</u>	<u>Map ID / Focus Map(s)</u>	<u>Page</u>
<b>WEE BEE TRANSPORTATI</b>	<b>I-75 EXIT RAMP @ HWY</b>	<b>1 / 3</b>	<b>43</b>
DEP Cleanup Site Key: 74756132			
<b>SUNSHINE FOOD MART #</b>	<b>3801 NW BLITCHTON RD</b>	<b>H27 / 8</b>	<b>65</b>
DEP Cleanup Site Key: 74751880			
<b>SUNRISE FOOD MART #1</b>	<b>3820 NW BLITCHTON RD</b>	<b>G31 / 8</b>	<b>114</b>
DEP Cleanup Site Key: 74751924			
<b>DP &amp; SONS I-75 SPILL</b>	<b>I-75 &amp; STATE ROAD 93</b>	<b>39 / 8</b>	<b>163</b>
DEP Cleanup Site Key: 74755274			

## EXECUTIVE SUMMARY

### FL DWM CONTAM: DWM CONTAMINATED SITES

A review of the FL DWM CONTAM list, as provided by EDR, and dated 10/12/2022 has revealed that there are 10 FL DWM CONTAM sites within the requested target property.

<u>Site</u>	<u>Address</u>	<u>Map ID / Focus Map(s)</u>	<u>Page</u>
<b>WEE BEE TRANSPORTATI</b> Program Site Id: 9808398	<b>I-75 EXIT RAMP @ HWY</b>	<b>1 / 3</b>	<b>43</b>
<b>SE INDEPENDENT DELIV</b> Program Site Id: 9815391	<b>I-75 @ MM 354</b>	<b>20 / 8</b>	<b>60</b>
<b>SUNSHINE FOOD MART #</b> Program Site Id: 8511281	<b>3801 NW BLITCHTON RD</b>	<b>H27 / 8</b>	<b>65</b>
<b>SUNRISE FOOD MART #1</b> Program Site Id: 8511119	<b>3820 NW BLITCHTON RD</b>	<b>G31 / 8</b>	<b>114</b>
<b>WERNER ENTERPRISES -</b> Program Site Id: 9806902	<b>I75 AT MILE MARKER 3</b>	<b>37 / 8</b>	<b>155</b>
<b>TEXACO-CHISOLM</b> Program Site Id: 9103545	<b>I-75 &amp; US 27</b>	<b>38 / 8</b>	<b>158</b>
<b>DP &amp; SONS I-75 SPILL</b> Program Site Id: 9805007	<b>I-75 &amp; STATE ROAD 93</b>	<b>39 / 8</b>	<b>163</b>
<b>SUNSHINE FOOD MART #</b> Program Site Id: 9804167	<b>3928 W SILVER SPRING</b>	<b>N54 / 10</b>	<b>186</b>
<b>SCALES EXPRESS 02-11</b> Program Site Id: 9806191	<b>I-75 SB N OF SR 40 O</b>	<b>L65 / 10</b>	<b>226</b>
<b>SUN MART #31</b> Program Site Id: 8518669	<b>3598 SW COLLEGE RD</b>	<b>U88 / 12</b>	<b>337</b>

### FL Financial Assurance: Financial Assurance Information Listing

A review of the FL Financial Assurance list, as provided by EDR, has revealed that there are 6 FL Financial Assurance sites within the requested target property.

<u>Site</u>	<u>Address</u>	<u>Map ID / Focus Map(s)</u>	<u>Page</u>
<b>SUNSHINE FOOD MART #</b> Database: Financial Assurance 3, Date of Government Version: 02/09/2023 Facility Status: OPEN Facility ID: 8511281	<b>3801 NW BLITCHTON RD</b>	<b>H27 / 8</b>	<b>65</b>
<b>SUNRISE FOOD MART #1</b> Database: Financial Assurance 3, Date of Government Version: 02/09/2023 Facility Status: OPEN Facility ID: 8511119	<b>3820 NW BLITCHTON RD</b>	<b>G31 / 8</b>	<b>114</b>
<b>CIRCLE K # 2706619</b> Database: Financial Assurance 3, Date of Government Version: 02/09/2023 Facility Status: OPEN Facility ID: 9818215	<b>3739 NW BLITCHTON RD</b>	<b>J42 / 8</b>	<b>168</b>
<b>SUNSHINE FOOD MART #</b> Database: Financial Assurance 3, Date of Government Version: 02/09/2023 Facility Status: OPEN Facility ID: 9804167	<b>3928 W SILVER SPRING</b>	<b>N54 / 10</b>	<b>186</b>
<b>AMOCO-COLONY #106</b> Database: Financial Assurance 3, Date of Government Version: 02/09/2023	<b>3630 W SILVER SPRING</b>	<b>M60 / 10</b>	<b>201</b>

## EXECUTIVE SUMMARY

Facility Status: OPEN

Facility ID: 9200172

**SUN MART #31**

**3598 SW COLLEGE RD**

**U88 / 12**

**337**

Database: Financial Assurance 3, Date of Government Version: 02/09/2023

Facility Status: CLOSED

Facility ID: 8518669

### FL HW GEN: Hazardous Waste Generators

A review of the FL HW GEN list, as provided by EDR, and dated 03/22/2023 has revealed that there is 1 FL HW GEN site within the requested target property.

<u>Site</u>	<u>Address</u>	<u>Map ID / Focus Map(s)</u>	<u>Page</u>
<b>CARQUEST DISTRIBUTIO</b>	<b>1700 SW 38TH AVE</b>	<b>Q70 / 12</b>	<b>270</b>

### FL TIER 2: Tier 2 Facility Listing

A review of the FL TIER 2 list, as provided by EDR, and dated 12/31/2021 has revealed that there are 6 FL TIER 2 sites within the requested target property.

<u>Site</u>	<u>Address</u>	<u>Map ID / Focus Map(s)</u>	<u>Page</u>
A T AND T WIRELESS - MERILLAT INDUSTRIES <b>CARQUEST DISTRIBUTIO</b> Facility Id: 6102507 Facility Id: 6791854 Facility Id: 5843400 Facility Id: 6637019 Facility Id: 6372463 <i>*Additional key fields are available in the Map Findings section</i>	3950 WEST HIGHWAY 32 1300 SOUTHWEST 38 AV <b>1700 SW 38TH AVE</b>	E12 / 4 P67 / 12 <b>Q70 / 12</b>	55 229 <b>270</b>
CARQUEST DISTRIBUTIO Facility Id: 4432172 Facility Id: 5375671 Facility Id: 5011817 Facility Id: 3992253 Facility Id: 4516732	1700 SOUTHWEST 38 AV	Q71 / 12	275
E-ONE-CHASSIS Facility Id: 3992815	3611 SOUTHWEST 20 ST	R74 / 12	289
E-ONE-PLANT 2: CHASS Facility Id: 6678055 Facility Id: 5852855 Facility Id: 6405103 Facility Id: 6088065 Facility Id: 7130146 <i>*Additional key fields are available in the Map Findings section</i>	3611 SOUTHWEST 20 ST	R79 / 12	325

## EXECUTIVE SUMMARY

### FL NPDES: Wastewater Facility Regulation Database

A review of the FL NPDES list, as provided by EDR, and dated 01/05/2023 has revealed that there are 6 FL NPDES sites within the requested target property.

<u>Site</u>	<u>Address</u>	<u>Map ID / Focus Map(s)</u>	<u>Page</u>
GUARDRAIL INSTALLATI Status: A Facility ID: FLR10KX06		18 / 8	59
CIRCLE K @ BLITCHTON Status: A Facility ID: FLR20CT13	3745 NW BLITCHTON RD	K44 / 8	180
CANDLEWOOD SUITES Status: A Facility ID: FLR10RG75	3835 W SILVER SPRING	N47 / 10	181
DAYS INN/OCALA WEST Status: A Facility ID: FLA010763	3620 W SILVER SPRING	O64 / 10	225
COLLEGE PARK TOWNHOM Status: A Facility ID: FLR10VL00	3400 SW 34TH AVE CIR	S81 / 12	334
HOLIDAY INN EXPRESS Status: A Facility ID: FLR10PO30	3530 SW 38TH AVE	T85 / 12	336

### MINES MRDS: Mineral Resources Data System

A review of the MINES MRDS list, as provided by EDR, and dated 08/23/2022 has revealed that there is 1 MINES MRDS site within the requested target property.

<u>Site</u>	<u>Address</u>	<u>Map ID / Focus Map(s)</u>	<u>Page</u>
BOUTWELL LIMEROCK MI		17 / 5	58

### EDR HIGH RISK HISTORICAL RECORDS

#### ***EDR Exclusive Records***

#### EDR Hist Auto: EDR Exclusive Historical Auto Stations

A review of the EDR Hist Auto list, as provided by EDR, has revealed that there are 18 EDR Hist Auto sites within the requested target property.

<u>Site</u>	<u>Address</u>	<u>Map ID / Focus Map(s)</u>	<u>Page</u>
FINA OSCEOLA	4224 W HIGHWAY 326	A14 / 3	57
DOUBLE B DISTRIBUTOR	4424 W HWY 326	F15 / 3	57
OCALA MOBILE SERVICE	3902 NW BLITCHTON RD	G22 / 8	63
GOEBELS INTERSTATE 6	3801 BLICHTON RD	H23 / 8	64
BP EXPLORATION & OIL	3820 NW BLITCHTON RD	G35 / 8	154
SAN AM ENTERPRISES I	3805 SW BROADWAY ST	L45 / 10	181
GILLEON GULF SERVICE	3637 S W BROADWAY	M46 / 10	181
CHONG PAK Q GAS & GR	3825 SW BROADWAY	N49 / 10	183

## EXECUTIVE SUMMARY

<u>Site</u>	<u>Address</u>	<u>Map ID / Focus Map(s)</u>	<u>Page</u>
BERNARDS CHEVRON SER	3930 SW BROADWAY	N50 / 10	183
T&S UNITED INC	3928 W SILVER SPG BL	N53 / 10	185
LAW ENTERPRISES	3820 W BROADWAY	N55 / 10	198
REEDS ORANGELAND 76	3630 W BROADWAY	M58 / 10	200
EXXON ON RUN OCALA	3630 W SILVER SPRNG	M61 / 10	224
B P CORPORATION NORT	3620 W SILVER SPRNG	O62 / 10	224
WALLY SWISS ENTERPRI	3596 SW COLLEGE RD	U86 / 12	337
OCALA ENTERPRISES IN	3598 S W COLLEGE ROA	U87 / 12	337
SHEALY J L	3740 SW COLLEGE RD	V90 / 14	344
PANTRY INC	3873 SW COLLEGE RD	X96 / 14	346

### EDR RECOVERED GOVERNMENT ARCHIVES

#### ***Exclusive Recovered Govt. Archives***

FL RGA LUST: Recovered Government Archive Leaking Underground Storage Tank

A review of the FL RGA LUST list, as provided by EDR, has revealed that there are 6 FL RGA LUST sites within the requested target property.

<u>Site</u>	<u>Address</u>	<u>Map ID / Focus Map(s)</u>	<u>Page</u>
SHELL-WEST CENTRAL Facility ID: 8511281	3801 NW BLITCHTON RD	H25 / 8	65
SUNSHINE FOOD MART # Facility ID: 8511281	3801 NW BLITCHTON RD	H26 / 8	65
SUNRISE FOOD MART Facility ID: 8511119	3820 NW BLITCHTON RD	G33 / 8	153
SUNRISE FOOD MART #1 Facility ID: 8511119	3820 NW BLITCHTON RD	G34 / 8	153
SUN MART #31 Facility ID: 8518669	3598 SW COLLEGE RD	U89 / 12	344
LIL CHAMP FOOD STORE Facility ID: 8944882	3873 SW COLLEGE RD	X95 / 14	346

### SURROUNDING SITES: SEARCH RESULTS

Surrounding sites were identified in the following databases.

Page Numbers and Map Identifications refer to the EDR Area/Corridor Report where detailed data on individual sites can be reviewed.

Sites listed in ***bold italics*** are in multiple databases.

Unmappable (orphan) sites are not considered in the foregoing analysis.



## EXECUTIVE SUMMARY

### STANDARD ENVIRONMENTAL RECORDS

#### ***Lists of Federal CERCLA sites with NFRAP***

SEMS-ARCHIVE: Superfund Enterprise Management System Archive

A review of the SEMS-ARCHIVE list, as provided by EDR, and dated 04/26/2023 has revealed that there is 1 SEMS-ARCHIVE site within approximately 0.5 miles of the requested target property.

<u>Site</u>	<u>Address</u>	<u>Direction / Distance</u>	<u>Map ID / Focus Map(s)</u>	<u>Page</u>
<b>JUNIE COUNTS LANDFIL</b> Site ID: 0407111 EPA Id: FLD984231043	<b>3021 NW 21ST ST</b>	<b>ENE 1/4 - 1/2 (0.476 mi.)</b>	<b>AW250 / 8</b>	<b>1722</b>

#### ***Lists of Federal RCRA generators***

RCRA-LQG: RCRA - Large Quantity Generators

A review of the RCRA-LQG list, as provided by EDR, and dated 03/06/2023 has revealed that there are 2 RCRA-LQG sites within approximately 0.25 miles of the requested target property.

<u>Site</u>	<u>Address</u>	<u>Direction / Distance</u>	<u>Map ID / Focus Map(s)</u>	<u>Page</u>
<b>E-ONE INC</b> EPA ID:: FLD099355430	<b>1701 SOUTHWEST 37TH</b>	<b>E 0 - 1/8 (0.018 mi.)</b>	<b>AB149 / 12</b>	<b>876</b>
FEDEX GROUND - OCALA EPA ID:: FLR000219444	3100 NW 35TH AVENUE	E 1/8 - 1/4 (0.151 mi.)	AQ221 / 8	1481

RCRA-SQG: RCRA - Small Quantity Generators

A review of the RCRA-SQG list, as provided by EDR, and dated 03/06/2023 has revealed that there are 4 RCRA-SQG sites within approximately 0.25 miles of the requested target property.

<u>Site</u>	<u>Address</u>	<u>Direction / Distance</u>	<u>Map ID / Focus Map(s)</u>	<u>Page</u>
<b>RANEY TRUCK PARTS IN</b> EPA ID:: FLD984219220	<b>1650 NW 38TH AVE</b>	<b>WSW 0 - 1/8 (0.017 mi.)</b>	<b>AA146 / 8</b>	<b>866</b>
FIDELITY MANUFACTURI EPA ID:: FLR000235853	1101 SW 37TH AVE	E 0 - 1/8 (0.019 mi.)	AD155 / 12	1067
LOWES OF OCALA FL #4 EPA ID:: FLR000229187	3535 SW 36TH AVE	SE 1/8 - 1/4 (0.145 mi.)	AP212 / 14	1436
SCORPION PERFORMANCE EPA ID:: FLR000233056	5817 NW 44TH AVE	W 1/8 - 1/4 (0.184 mi.)	AU232 / 5	1567

## EXECUTIVE SUMMARY

RCRA-VSQG: RCRA - Very Small Quantity Generators (Formerly Conditionally Exempt Small Quantity Generators)

A review of the RCRA-VSQG list, as provided by EDR, and dated 03/06/2023 has revealed that there are 15 RCRA-VSQG sites within approximately 0.25 miles of the requested target property.

<u>Site</u>	<u>Address</u>	<u>Direction / Distance</u>	<u>Map ID / Focus Map(s)</u>	<u>Page</u>
EXXON COMPANY USA RS EPA ID:: FLTMP9002564	3711 SW COLLEGE RD	NW 0 - 1/8 (0.004 mi.)	V111 / 12	424
P & S RD SERVICES IN EPA ID:: FLR000121699	3979 W HIGHWAY 326	N 0 - 1/8 (0.004 mi.)	C114 / 4	432
TRUCKER SERVICE CENT EPA ID:: FLR000150292	3985 W HIGHWAY 326 #	N 0 - 1/8 (0.004 mi.)	C117 / 4	450
<b>SAMS CLUB #6335</b> EPA ID:: FLR000023457	<b>3921 SOUTHWEST COLLE</b>	<b>W 0 - 1/8 (0.013 mi.)</b>	<b>Z138 / 14</b>	<b>747</b>
<b>CHARIOT EAGLE INC</b> EPA ID:: FLD984206847	<b>931 NW 37TH AVE</b>	<b>E 0 - 1/8 (0.019 mi.)</b>	<b>160 / 10</b>	<b>1130</b>
KANGAROO EXPRESS INC EPA ID:: FLD984193128	3871 SW COLLEGE RD	NW 0 - 1/8 (0.030 mi.)	X166 / 14	1145
ASPEN DENTAL EPA ID:: FLR000193193	3411 SW 36TH TER UNI	NW 0 - 1/8 (0.036 mi.)	171 / 12	1180
<b>HIGHLAND TRACTOR CO</b> EPA ID:: FLD079213260	<b>7398 NW 44TH AVE</b>	<b>WSW 0 - 1/8 (0.060 mi.)</b>	<b>AH176 / 3</b>	<b>1199</b>
<b>HOME DEPOT #0253</b> EPA ID:: FLR000015727	<b>3300 SW 35TH TERRACE</b>	<b>S 0 - 1/8 (0.065 mi.)</b>	<b>AI179 / 12</b>	<b>1206</b>
APEC CITGO EPA ID:: FLT020069977	3420 SW BROADWAY ST	E 0 - 1/8 (0.103 mi.)	AJ199 / 10	1383
WAWA #5305 EPA ID:: FLR000254128	4025 SW COLLEGE RD	SW 1/8 - 1/4 (0.145 mi.)	211 / 13	1434
WAWA FLORIDA LLC #52 EPA ID:: FLR000230169	3312 W SILVER SPRING	E 1/8 - 1/4 (0.158 mi.)	AR222 / 10	1487
<b>PADDOCK PARK CLEANER</b> EPA ID:: FLD981029309	<b>3101 SW 34TH AVE STE</b>	<b>E 1/8 - 1/4 (0.168 mi.)</b>	<b>AS224 / 12</b>	<b>1502</b>
OCALA ELECTRIC UTILI EPA ID:: FLTMP9404899	3650 SW 42ND ST	S 1/8 - 1/4 (0.221 mi.)	237 / 14	1699
COAST TO COAST TRUCK EPA ID:: FLR000219188	4250 W SILVER SPRING	W 1/8 - 1/4 (0.235 mi.)	AV242 / 9	1708

### ***Lists of state and tribal landfills and solid waste disposal facilities***

FL SWF/LF: Solid Waste Facility Database

A review of the FL SWF/LF list, as provided by EDR, has revealed that there are 11 FL SWF/LF sites within approximately 0.5 miles of the requested target property.

<u>Site</u>	<u>Address</u>	<u>Direction / Distance</u>	<u>Map ID / Focus Map(s)</u>	<u>Page</u>
P & S ROAD SERVICES, Database: SWF/LF, Date of Government Version: 04/10/2023	3979 W HWY 326	N 0 - 1/8 (0.004 mi.)	C115 / 4	436

## EXECUTIVE SUMMARY

Facility-Site Id: 97190				
Class Status: INACTIVE (I)				
JIM LEWANDOWSKI	2800 SW 36TH DRIVE	ENE 0 - 1/8 (0.076 mi.)	185 / 12	1230
Database: SWF/LF, Date of Government Version: 04/10/2023				
Facility-Site Id: 99313				
Class Status: INACTIVE (I)				
I-75 & NW 10TH STREE	I-75 & NW 10TH STREE	E 0 - 1/8 (0.093 mi.)	195 / 10	1374
Database: SWF/LF, Date of Government Version: 04/10/2023				
Facility-Site Id: 99918				
Class Status: AUTHORIZED TO OPERATE (Z)				
WASTE PRO OCALA MRF	3621 NORTHWEST 10TH	NNE 1/8 - 1/4 (0.133 mi.)	AN205 / 10	1421
Database: SWF/LF, Date of Government Version: 04/10/2023				
Facility-Site Id: 105809				
Class Status: ACTIVE (A)				
DAVE'S TOWING & RECO	3610 WEST SR 326	E 1/8 - 1/4 (0.137 mi.)	210 / 4	1433
Database: SWF/LF, Date of Government Version: 04/10/2023				
Facility-Site Id: 94730				
Class Status: NFA,NO FURTHER ACTION (F)				
<b>AIR 22 LLC DBA ALL-I</b>	<b>5877 NW 44TH AVE</b>	<b>SW 1/8 - 1/4 (0.179 mi.)</b>	<b>AT227 / 5</b>	<b>1520</b>
Database: SWF/LF, Date of Government Version: 04/10/2023				
Facility-Site Id: 102125				
Class Status: REGISTERED (R)				
MARION COUNTY NORTHW	4110 NW 44TH AVE	WSW 1/8 - 1/4 (0.194 mi.)	233 / 5	1570
Database: SWF/LF, Date of Government Version: 04/10/2023				
Facility-Site Id: 104882				
Class Status: INACTIVE (I)				
FUQUA	1751 NW 33RD AVE	ESE 1/8 - 1/4 (0.236 mi.)	243 / 8	1711
Database: SWF/LF, Date of Government Version: 04/10/2023				
Facility-Site Id: 105084				
Class Status: ACTIVITY NOT PERMITTED/REGISTERED (N)				
TIRES UNLIMITED WHOL	5050 WEST HWY 326	W 1/4 - 1/2 (0.351 mi.)	247 / 3	1719
Database: SWF/LF, Date of Government Version: 04/10/2023				
Facility-Site Id: 95779				
Class Status: INACTIVE (I)				
<b>UNITED AMERICAN RECY</b>	<b>3100 SW 3RD STREET;</b>	<b>ESE 1/4 - 1/2 (0.411 mi.)</b>	<b>248 / 10</b>	<b>1720</b>
Database: SWF/LF, Date of Government Version: 04/10/2023				
Facility-Site Id: 105775				
Class Status: ACTIVE (A)				
<b>COUNTS CONSTRUCTION</b>	<b>3021 NW 21ST ST</b>	<b>ENE 1/4 - 1/2 (0.476 mi.)</b>	<b>AW251 / 8</b>	<b>1734</b>
Database: SWF/LF, Date of Government Version: 04/10/2023				
Facility-Site Id: 21010				
Class Status: CLOSED, NO GW MONITORING (J)				

### ***Lists of state and tribal leaking storage tanks***

FL LUST: Petroleum Contamination Detail Report

A review of the FL LUST list, as provided by EDR, and dated 01/23/2023 has revealed that there are 23

## EXECUTIVE SUMMARY

FL LUST sites within approximately 0.5 miles of the requested target property.

<u>Site</u>	<u>Address</u>	<u>Direction / Distance</u>	<u>Map ID / Focus Map(s)</u>	<u>Page</u>
<b>FL CITRUS CTR #90</b> Discharge Cleanup Status: NFA - NFA COMPLETE Facility Status: OPEN Facility-Site Id: 8511274	<b>4250 W HWY 326</b>	<b>S 0 - 1/8 (0.002 mi.)</b>	<b>A101 / 3</b>	<b>358</b>
<b>SUNRISE FOOD MART #6</b> Discharge Cleanup Status: RA - RA ONGOING Facility Status: CLOSED Facility-Site Id: 8511255	<b>3825 W SILVER SPRING</b>	<b>N 0 - 1/8 (0.002 mi.)</b>	<b>L103 / 10</b>	<b>382</b>
<b>DIAMOND OIL SR 200</b> Discharge Cleanup Status: RA - RA ONGOING Facility Status: CLOSED Facility-Site Id: 8511082 Facility-Site Id: 8622219	<b>3711 SW COLLEGE RD</b>	<b>NW 0 - 1/8 (0.004 mi.)</b>	<b>V107 / 12</b>	<b>402</b>
<b>GADCO-OCALA 400</b> Discharge Cleanup Status: SRCR - SRCR COMPLETE Facility Status: CLOSED Facility-Site Id: 8511297	<b>3701 SW COLLEGE RD</b>	<b>NW 0 - 1/8 (0.004 mi.)</b>	<b>U113 / 12</b>	<b>428</b>
<b>RACETRAC #590</b> Discharge Cleanup Status: SRCR - SRCR COMPLETE Facility Status: CLOSED Facility-Site Id: 8511041	<b>3750 NW BLITCHTON RD</b>	<b>SSW 0 - 1/8 (0.004 mi.)</b>	<b>J118 / 8</b>	<b>454</b>
<b>AMOCO-COLLEGE #344</b> Discharge Cleanup Status: NREQ - CLEANUP NOT REQUIRED Discharge Cleanup Status: SA - SA ONGOING Facility Status: OPEN Facility-Site Id: 8840578	<b>3821 SW COLLEGE RD</b>	<b>NW 0 - 1/8 (0.005 mi.)</b>	<b>X121 / 14</b>	<b>469</b>
<b>JAYVEER QWIK KING ST</b> Discharge Cleanup Status: NREQ - CLEANUP NOT REQUIRED Facility Status: OPEN Facility-Site Id: 8511197	<b>3685 SW 20TH ST</b>	<b>N 0 - 1/8 (0.007 mi.)</b>	<b>128 / 12</b>	<b>527</b>
<b>JOY FOOD STORE #431</b> Discharge Cleanup Status: NFA - NFA COMPLETE Facility Status: CLOSED Facility-Site Id: 8511035	<b>3740 NW BLITCHTON RD</b>	<b>SSW 0 - 1/8 (0.009 mi.)</b>	<b>J129 / 8</b>	<b>539</b>
<b>PILOT TRAVEL CENTER</b> Discharge Cleanup Status: NREQ - CLEANUP NOT REQUIRED Discharge Cleanup Status: INEL - INELIGIBLE FOR CLEANUP ASSISTANCE Discharge Cleanup Status: NFA - NFA COMPLETE Discharge Cleanup Status: SRCR - SRCR COMPLETE Facility Status: OPEN Facility-Site Id: 8511107	<b>4255 W HIGHWAY 326</b>	<b>NNE 0 - 1/8 (0.010 mi.)</b>	<b>A133 / 3</b>	<b>554</b>
<b>SHELL-GATORS #184</b> Discharge Cleanup Status: RA - RA ONGOING Facility Status: OPEN Facility-Site Id: 8511025	<b>4410 NW CR 326</b>	<b>S 0 - 1/8 (0.010 mi.)</b>	<b>F134 / 3</b>	<b>683</b>
<b>EXXON #5333</b> Discharge Cleanup Status: RA - RA ONGOING Facility Status: CLOSED Facility-Site Id: 8511081	<b>3820 W SILVER SPRING</b>	<b>S 0 - 1/8 (0.012 mi.)</b>	<b>Y136 / 10</b>	<b>723</b>
<b>SAMS GAS #6335</b>	<b>3921 SW COLLEGE RD</b>	<b>W 0 - 1/8 (0.013 mi.)</b>	<b>Z137 / 14</b>	<b>728</b>

## EXECUTIVE SUMMARY

Discharge Cleanup Status: SRCR - SRCR COMPLETE Facility Status: OPEN Facility-Site Id: 9803459				
<b>MARATHON-BLITCHTON #</b>	<b>3760 NW BLITCHTON RD</b>	<b>SSW 0 - 1/8 (0.013 mi.)</b>	<b>I141 / 8</b>	<b>763</b>
Discharge Cleanup Status: RA - RA ONGOING Facility Status: OPEN Facility-Site Id: 8511013				
<b>ISLAND FOOD STORE #4</b>	<b>3637 HWY 40 SILVER S</b>	<b>N 0 - 1/8 (0.014 mi.)</b>	<b>M142 / 10</b>	<b>824</b>
Discharge Cleanup Status: NREQ - CLEANUP NOT REQUIRED Discharge Cleanup Status: NFA - NFA COMPLETE Discharge Cleanup Status: SRCR - SRCR COMPLETE Facility Status: CLOSED Facility-Site Id: 8511116				
<b>CHEVRON-BLITCHTON RD</b>	<b>3901 NW BLITCHTON RD</b>	<b>NNE 0 - 1/8 (0.014 mi.)</b>	<b>G144 / 8</b>	<b>838</b>
Discharge Cleanup Status: RA - RA ONGOING Facility Status: OPEN Facility-Site Id: 8511357				
<b>EMERGENCY ONE INC</b>	<b>1701 SW 37TH AVE</b>	<b>E 0 - 1/8 (0.018 mi.)</b>	<b>AB150 / 12</b>	<b>965</b>
Discharge Cleanup Status: NREQ - CLEANUP NOT REQUIRED Facility Status: OPEN Facility-Site Id: 8630380				
<b>SUNSHINE FOOD #250</b>	<b>3710 SW COLLEGE RD</b>	<b>SE 0 - 1/8 (0.019 mi.)</b>	<b>AE158 / 14</b>	<b>1074</b>
Discharge Cleanup Status: RA - RA ONGOING Discharge Cleanup Status: NREQ - CLEANUP NOT REQUIRED Facility Status: OPEN Facility-Site Id: 8511383				
<b>RACEWAY #6721</b>	<b>3708 SW COLLEGE RD</b>	<b>SE 0 - 1/8 (0.020 mi.)</b>	<b>V163 / 14</b>	<b>1137</b>
Discharge Cleanup Status: RA - RA ONGOING Facility Status: CLOSED Facility-Site Id: 8511296				
<b>CIRCLE K #2726524</b>	<b>3871 SW COLLEGE RD</b>	<b>NW 0 - 1/8 (0.030 mi.)</b>	<b>X168 / 14</b>	<b>1174</b>
Discharge Cleanup Status: SRCR - SRCR COMPLETE Facility Status: OPEN Facility-Site Id: 8944882				
<b>LEESBURG MOTEL INVES</b>	<b>4040 W SILVER SPRING</b>	<b>W 0 - 1/8 (0.059 mi.)</b>	<b>AG175 / 10</b>	<b>1193</b>
Discharge Cleanup Status: SRCR - SRCR COMPLETE Facility Status: CLOSED Facility-Site Id: 9063908				
<b>SUNSHINE FOOD MART #</b>	<b>3401 SW COLLEGE RD</b>	<b>E 0 - 1/8 (0.091 mi.)</b>	<b>AL193 / 12</b>	<b>1355</b>
Discharge Cleanup Status: NFA - NFA COMPLETE Facility Status: OPEN Facility-Site Id: 8518751				
<b>PILOT TRAVEL CENTER</b>	<b>4032 W HIGHWAY 326</b>	<b>NE 1/8 - 1/4 (0.203 mi.)</b>	<b>235 / 4</b>	<b>1571</b>
Discharge Cleanup Status: RA - RA ONGOING Discharge Cleanup Status: SRCR - SRCR COMPLETE Facility Status: OPEN Facility-Site Id: 8511326				
<b>CONE DISTRIBUTING CO</b>	<b>CR 326 &amp; CR 25-A</b>	<b>E 1/4 - 1/2 (0.264 mi.)</b>	<b>244 / 4</b>	<b>1712</b>
Discharge Cleanup Status: NFA - NFA COMPLETE Facility Status: CLOSED Facility-Site Id: 9807178				

## EXECUTIVE SUMMARY

### ***Lists of state and tribal registered storage tanks***

FL UST: Storage Tank Facility Information

A review of the FL UST list, as provided by EDR, has revealed that there are 38 FL UST sites within approximately 0.25 miles of the requested target property.

<u>Site</u>	<u>Address</u>	<u>Direction / Distance</u>	<u>Map ID / Focus Map(s)</u>	<u>Page</u>
<b>FL#0160</b> Database: UST, Date of Government Version: 02/10/2023 Tank Status: U Facility-Site Id: 9802097 Facility Status: OPEN	<b>4150 W HIGHWAY 326</b>	<b>0 - 1/8 (0.001 mi.)</b>	<b>A99 / 3</b>	<b>348</b>
GLENN MILLER REALTY Database: UST, Date of Government Version: 02/10/2023 Tank Status: B Facility-Site Id: 9200438 Facility Status: CLOSED	3960 W SILVER SPRING	0 - 1/8 (0.001 mi.)	100 / 10	357
<b>FL CITRUS CTR #90</b> Database: UST, Date of Government Version: 02/10/2023 Tank Status: B Tank Status: A Tank Status: U Facility-Site Id: 8511274 Facility Status: OPEN	<b>4250 W HWY 326</b>	<b>S 0 - 1/8 (0.002 mi.)</b>	<b>A101 / 3</b>	<b>358</b>
<b>SUNRISE FOOD MART #6</b> Database: UST, Date of Government Version: 02/10/2023 Tank Status: B Facility-Site Id: 8511255 Facility Status: CLOSED	<b>3825 W SILVER SPRING</b>	<b>N 0 - 1/8 (0.002 mi.)</b>	<b>L103 / 10</b>	<b>382</b>
<b>DIAMOND OIL SR 200</b> Database: UST, Date of Government Version: 02/10/2023 Tank Status: B Facility-Site Id: 8511082 Facility Status: CLOSED	<b>3711 SW COLLEGE RD</b>	<b>NW 0 - 1/8 (0.004 mi.)</b>	<b>V107 / 12</b>	<b>402</b>
GADCO-OCALA 400 Database: UST, Date of Government Version: 02/10/2023 Tank Status: B Facility-Site Id: 8511297 Facility Status: CLOSED	3701 SW COLLEGE RD	NW 0 - 1/8 (0.004 mi.)	U112 / 12	425
<b>RACETRAC #590</b> Database: UST, Date of Government Version: 02/10/2023 Tank Status: B Facility-Site Id: 8511041 Facility Status: CLOSED	<b>3750 NW BLITCHTON RD</b>	<b>SSW 0 - 1/8 (0.004 mi.)</b>	<b>J118 / 8</b>	<b>454</b>
<b>AMOCO-COLLEGE #344</b> Database: UST, Date of Government Version: 02/10/2023 Tank Status: U Tank Status: B Facility-Site Id: 8840578 Facility Status: OPEN	<b>3821 SW COLLEGE RD</b>	<b>NW 0 - 1/8 (0.005 mi.)</b>	<b>X121 / 14</b>	<b>469</b>
<b>RACETRAC #2509</b> Database: UST, Date of Government Version: 02/10/2023	<b>3674 NW BLITCHTON RD</b>	<b>SSW 0 - 1/8 (0.006 mi.)</b>	<b>J126 / 8</b>	<b>511</b>

## EXECUTIVE SUMMARY

Tank Status: T Facility-Site Id: 9816720 Facility Status: OPEN				
<b>JAYVEER QWIK KING ST</b>	<b>3685 SW 20TH ST</b>	<b>N 0 - 1/8 (0.007 mi.)</b>	<b>128 / 12</b>	<b>527</b>
Database: UST, Date of Government Version: 02/10/2023 Tank Status: B Tank Status: U Facility-Site Id: 8511197 Facility Status: OPEN				
<b>JOY FOOD STORE #431</b>	<b>3740 NW BLITCHTON RD</b>	<b>SSW 0 - 1/8 (0.009 mi.)</b>	<b>J129 / 8</b>	<b>539</b>
Database: UST, Date of Government Version: 02/10/2023 Tank Status: B Facility-Site Id: 8511035 Facility Status: CLOSED				
<b>PILOT TRAVEL CENTER</b>	<b>4255 W HIGHWAY 326</b>	<b>NNE 0 - 1/8 (0.010 mi.)</b>	<b>A133 / 3</b>	<b>554</b>
Database: UST, Date of Government Version: 02/10/2023 Tank Status: B Tank Status: U Tank Status: A Facility-Site Id: 8511107 Facility Status: OPEN				
<b>SHELL-GATORS #184</b>	<b>4410 NW CR 326</b>	<b>S 0 - 1/8 (0.010 mi.)</b>	<b>F134 / 3</b>	<b>683</b>
Database: UST, Date of Government Version: 02/10/2023 Tank Status: B Tank Status: U Facility-Site Id: 8511025 Facility Status: OPEN				
<b>EXXON #5333</b>	<b>3820 W SILVER SPRING</b>	<b>S 0 - 1/8 (0.012 mi.)</b>	<b>Y136 / 10</b>	<b>723</b>
Database: UST, Date of Government Version: 02/10/2023 Tank Status: B Facility-Site Id: 8511081 Facility Status: CLOSED				
<b>SAMS GAS #6335</b>	<b>3921 SW COLLEGE RD</b>	<b>W 0 - 1/8 (0.013 mi.)</b>	<b>Z137 / 14</b>	<b>728</b>
Database: UST, Date of Government Version: 02/10/2023 Tank Status: U Facility-Site Id: 9803459 Facility Status: OPEN				
<b>MARATHON-BLITCHTON #</b>	<b>3760 NW BLITCHTON RD</b>	<b>SSW 0 - 1/8 (0.013 mi.)</b>	<b>I141 / 8</b>	<b>763</b>
Database: UST, Date of Government Version: 02/10/2023 Tank Status: B Tank Status: U Facility-Site Id: 8511013 Facility Status: OPEN				
<b>ISLAND FOOD STORE #4</b>	<b>3637 HWY 40 SILVER S</b>	<b>N 0 - 1/8 (0.014 mi.)</b>	<b>M142 / 10</b>	<b>824</b>
Database: UST, Date of Government Version: 02/10/2023 Tank Status: B Facility-Site Id: 8511116 Facility Status: CLOSED				
<b>CHEVRON-BLITCHTON RD</b>	<b>3901 NW BLITCHTON RD</b>	<b>NNE 0 - 1/8 (0.014 mi.)</b>	<b>G144 / 8</b>	<b>838</b>
Database: UST, Date of Government Version: 02/10/2023 Tank Status: B Tank Status: U				

## EXECUTIVE SUMMARY

Facility-Site Id: 8511357				
Facility Status: OPEN				
<b>RANEY TRUCK PARTS IN</b>	<b>1650 NW 38TH AVE</b>	<b>WSW 0 - 1/8 (0.017 mi.)</b>	<b>AA146 / 8</b>	<b>866</b>
Database: UST, Date of Government Version: 02/10/2023				
Tank Status: B				
Facility-Site Id: 8731893				
Facility Status: CLOSED				
<b>MARIS DISTRIBUTING C</b>	<b>1805 SW 37TH AVE</b>	<b>E 0 - 1/8 (0.017 mi.)</b>	<b>148 / 12</b>	<b>873</b>
Database: UST, Date of Government Version: 02/10/2023				
Tank Status: B				
Facility-Site Id: 8518704				
Facility Status: CLOSED				
<b>EMERGENCY ONE INC</b>	<b>1701 SW 37TH AVE</b>	<b>E 0 - 1/8 (0.018 mi.)</b>	<b>AB151 / 12</b>	<b>977</b>
Database: UST, Date of Government Version: 02/10/2023				
Tank Status: B				
Facility-Site Id: 8630380				
Facility Status: OPEN				
<b>SUNSHINE FOOD #250</b>	<b>3710 SW COLLEGE RD</b>	<b>SE 0 - 1/8 (0.019 mi.)</b>	<b>AE158 / 14</b>	<b>1074</b>
Database: UST, Date of Government Version: 02/10/2023				
Tank Status: B				
Tank Status: A				
Tank Status: U				
Facility-Site Id: 8511383				
Facility Status: OPEN				
<b>RACEWAY #6721</b>	<b>3708 SW COLLEGE RD</b>	<b>SE 0 - 1/8 (0.020 mi.)</b>	<b>V163 / 14</b>	<b>1137</b>
Database: UST, Date of Government Version: 02/10/2023				
Tank Status: B				
Facility-Site Id: 8511296				
Facility Status: CLOSED				
<b>CIRCLE K #2726524</b>	<b>3871 SW COLLEGE RD</b>	<b>NW 0 - 1/8 (0.030 mi.)</b>	<b>X167 / 14</b>	<b>1148</b>
Database: UST, Date of Government Version: 02/10/2023				
Tank Status: B				
Tank Status: U				
Facility-Site Id: 8944882				
Facility Status: OPEN				
<b>SHAMROCK STATION</b>	<b>NW 44TH AVE CORNER I</b>	<b>WSW 0 - 1/8 (0.038 mi.)</b>	<b>172 / 3</b>	<b>1182</b>
Database: UST, Date of Government Version: 02/10/2023				
Tank Status: B				
Facility-Site Id: 9102494				
Facility Status: CLOSED				
<b>LEESBURG MOTEL INVES</b>	<b>4040 W SILVER SPRING</b>	<b>W 0 - 1/8 (0.059 mi.)</b>	<b>AG175 / 10</b>	<b>1193</b>
Database: UST, Date of Government Version: 02/10/2023				
Tank Status: B				
Facility-Site Id: 9063908				
Facility Status: CLOSED				
<b>VAN BUREN PROPERTY</b>	<b>4555 NW 80TH PL</b>	<b>ENE 0 - 1/8 (0.073 mi.)</b>	<b>182 / 3</b>	<b>1222</b>
Database: UST, Date of Government Version: 02/10/2023				
Tank Status: B				
Facility-Site Id: 9200851				
Facility Status: CLOSED				
<b>RACETRAC #431</b>	<b>3535 W SILVER SPRING</b>	<b>E 0 - 1/8 (0.074 mi.)</b>	<b>AJ184 / 10</b>	<b>1225</b>
Database: UST, Date of Government Version: 02/10/2023				



## EXECUTIVE SUMMARY

Tank Status: B  
 Facility-Site Id: 9103288  
 Facility Status: CLOSED

<b>LOVES #363</b>	<b>7791 NW 47TH AVE</b>	<b>NNW 0 - 1/8 (0.083 mi.)</b>	<b>188 / 3</b>	<b>1239</b>
Database: UST, Date of Government Version: 02/10/2023				
Tank Status: U				
Facility-Site Id: 9812672				
Facility Status: OPEN				
<b>DELTA LABORATORIES I</b>	<b>3710 W HIGHWAY 326</b>	<b>E 0 - 1/8 (0.087 mi.)</b>	<b>AK189 / 4</b>	<b>1271</b>
Database: UST, Date of Government Version: 02/10/2023				
Tank Status: B				
Facility-Site Id: 8518835				
Facility Status: CLOSED				
<b>SUNSHINE FOOD MART #</b>	<b>3401 SW COLLEGE RD</b>	<b>E 0 - 1/8 (0.091 mi.)</b>	<b>AL193 / 12</b>	<b>1355</b>
Database: UST, Date of Government Version: 02/10/2023				
Tank Status: U				
Tank Status: B				
Facility-Site Id: 8518751				
Facility Status: OPEN				
<b>MOBIL-INTERSTATE #16</b>	<b>3420 W SILVER SPRING</b>	<b>E 0 - 1/8 (0.112 mi.)</b>	<b>AM202 / 10</b>	<b>1385</b>
Database: UST, Date of Government Version: 02/10/2023				
Tank Status: B				
Tank Status: U				
Facility-Site Id: 8511332				
Facility Status: OPEN				
<b>JOES JIFFY</b>	<b>4043 NW BLITCHTON RD</b>	<b>NW 1/8 - 1/4 (0.150 mi.)</b>	<b>217 / 7</b>	<b>1453</b>
Database: UST, Date of Government Version: 02/10/2023				
Tank Status: B				
Facility-Site Id: 8839707				
Facility Status: CLOSED				
<b>FEDEX GROUND TERMINA</b>	<b>3100 NW 35TH AVE RD</b>	<b>E 1/8 - 1/4 (0.151 mi.)</b>	<b>AQ220 / 8</b>	<b>1461</b>
Database: UST, Date of Government Version: 02/10/2023				
Tank Status: U				
Facility-Site Id: 9814481				
Facility Status: OPEN				
<b>WAWA FOOD MARKET# 52</b>	<b>3312 W SILVER SPRING</b>	<b>E 1/8 - 1/4 (0.158 mi.)</b>	<b>AR223 / 10</b>	<b>1490</b>
Database: UST, Date of Government Version: 02/10/2023				
Tank Status: U				
Facility-Site Id: 9816527				
Facility Status: OPEN				
<b>QUICK KING #16</b>	<b>5880 NW 44TH AVE</b>	<b>SW 1/8 - 1/4 (0.174 mi.)</b>	<b>AT226 / 5</b>	<b>1510</b>
Database: UST, Date of Government Version: 02/10/2023				
Tank Status: U				
Tank Status: B				
Facility-Site Id: 8511206				
Facility Status: OPEN				
<b>PILOT TRAVEL CENTER</b>	<b>4032 W HIGHWAY 326</b>	<b>NE 1/8 - 1/4 (0.203 mi.)</b>	<b>235 / 4</b>	<b>1571</b>
Database: UST, Date of Government Version: 02/10/2023				
Tank Status: U				
Tank Status: B				
Facility-Site Id: 8511326				
Facility Status: OPEN				
<b>LOOMIS FARGO &amp; CO</b>	<b>4482 SW CR 40</b>	<b>W 1/8 - 1/4 (0.230 mi.)</b>	<b>AV241 / 9</b>	<b>1707</b>
Database: UST, Date of Government Version: 02/10/2023				

## EXECUTIVE SUMMARY

Tank Status: B  
 Facility-Site Id: 8630736  
 Facility Status: CLOSED

### FL AST: Storage Tank Facility Information

A review of the FL AST list, as provided by EDR, has revealed that there are 17 FL AST sites within approximately 0.25 miles of the requested target property.

<u>Site</u>	<u>Address</u>	<u>Direction / Distance</u>	<u>Map ID / Focus Map(s)</u>	<u>Page</u>
FLEETPRIDE INC. Database: AST, Date of Government Version: 02/10/2023 Facility-Site Id: 9806873 Facility Status: OPEN Facility Status: OPEN	3979 W HWY 326	N 0 - 1/8 (0.004 mi.)	C116 / 4	437
<b>MARIS DISTRIBUTING C</b> Database: AST, Date of Government Version: 02/10/2023 Facility-Site Id: 8518704 Facility Status: CLOSED Facility Status: CLOSED	<b>1805 SW 37TH AVE</b>	<b>E 0 - 1/8 (0.017 mi.)</b>	<b>148 / 12</b>	<b>873</b>
<b>EMERGENCY ONE INC</b> Database: AST, Date of Government Version: 02/10/2023 Facility-Site Id: 8630380 Facility Status: OPEN Facility Status: OPEN	<b>1701 SW 37TH AVE</b>	<b>E 0 - 1/8 (0.018 mi.)</b>	<b>AB150 / 12</b>	<b>965</b>
<b>BRIGGS CONSTRUCTION</b> Database: AST, Date of Government Version: 02/10/2023 Facility-Site Id: 9103616 Facility Status: OPEN Facility Status: OPEN	<b>3760 NW 17TH PL</b>	<b>E 0 - 1/8 (0.039 mi.)</b>	<b>173 / 8</b>	<b>1183</b>
HIGHLAND TRACTOR CO Database: AST, Date of Government Version: 02/10/2023 Facility-Site Id: 9401034 Facility Status: CLOSED Facility Status: CLOSED	7398 NW 44TH AVE	WSW 0 - 1/8 (0.060 mi.)	AH177 / 3	1205
HOME DEPOT #0253 Database: AST, Date of Government Version: 02/10/2023 Facility-Site Id: 9815560 Facility Status: OPEN Facility Status: OPEN	3300 SW 35TH TERRACE	S 0 - 1/8 (0.065 mi.)	AI181 / 12	1221
<b>DELTA LABORATORIES I</b> Database: AST, Date of Government Version: 02/10/2023 Facility-Site Id: 8518835 Facility Status: CLOSED Facility Status: CLOSED	<b>3710 W HIGHWAY 326</b>	<b>E 0 - 1/8 (0.087 mi.)</b>	<b>AK189 / 4</b>	<b>1271</b>
RAPID WAYS TRUCK LEA Database: AST, Date of Government Version: 02/10/2023 Facility-Site Id: 9046197 Facility Status: CLOSED Facility Status: CLOSED	3640 SW 7TH ST	E 0 - 1/8 (0.121 mi.)	203 / 10	1419
FUQUA SAWMILL INC Database: AST, Date of Government Version: 02/10/2023	1761 NW 34TH AVE	E 1/8 - 1/4 (0.128 mi.)	204 / 8	1420

## EXECUTIVE SUMMARY

Facility-Site Id: 8518774 Facility Status: CLOSED Facility Status: CLOSED				
COPART	7100 NW 44 AVE	W 1/8 - 1/4 (0.135 mi.)	209 / 3	1432
Database: AST, Date of Government Version: 02/10/2023 Facility-Site Id: 9812359 Facility Status: OPEN Facility Status: OPEN				
LOWES #440	3535 SW 36TH AVE	SE 1/8 - 1/4 (0.145 mi.)	AP214 / 14	1445
Database: AST, Date of Government Version: 02/10/2023 Facility-Site Id: 9809224 Facility Status: OPEN Facility Status: OPEN				
OLD DOMINION FREIGHT	1702 SW 42ND AVE	W 1/8 - 1/4 (0.148 mi.)	215 / 11	1446
Database: AST, Date of Government Version: 02/10/2023 Facility-Site Id: 9817054 Facility Status: OPEN Facility Status: OPEN				
FEDEX GROUND TERMINA	3100 NW 35TH AVE RD	E 1/8 - 1/4 (0.151 mi.)	AQ219 / 8	1457
Database: AST, Date of Government Version: 02/10/2023 Facility-Site Id: 9814481 Facility Status: OPEN Facility Status: OPEN				
PUBLIX SUPER MARKET	3101 SW 34TH AVE	E 1/8 - 1/4 (0.168 mi.)	AS225 / 12	1509
Database: AST, Date of Government Version: 02/10/2023 Facility-Site Id: 9810467 Facility Status: CLOSED Facility Status: CLOSED				
ALL IN REMOVAL	5877 NW 44TH AVE	SW 1/8 - 1/4 (0.179 mi.)	AT228 / 5	1522
Database: AST, Date of Government Version: 02/10/2023 Facility-Site Id: 9814828 Facility Status: OPEN Facility Status: OPEN				
LIVESTOCK HAULING	3352 NW BLITCHTON RD	SE 1/8 - 1/4 (0.198 mi.)	234 / 8	1570
Database: AST, Date of Government Version: 02/10/2023 Facility-Site Id: 8511227 Facility Status: CLOSED Facility Status: CLOSED				
ASHLEY FARMS GOLF &	4170 NW 44TH AVE	W 1/8 - 1/4 (0.228 mi.)	240 / 5	1706
Database: AST, Date of Government Version: 02/10/2023 Facility-Site Id: 9810122 Facility Status: OPEN Facility Status: OPEN				

### FL TANKS: Storage Tank Facility List

A review of the FL TANKS list, as provided by EDR, and dated 02/10/2023 has revealed that there are 2 FL TANKS sites within approximately 0.25 miles of the requested target property.

<u>Site</u>	<u>Address</u>	<u>Direction / Distance</u>	<u>Map ID / Focus Map(s)</u>	<u>Page</u>
EXXON STATION	3711 SW COLLEGE RD	NW 0 - 1/8 (0.004 mi.)	V105 / 12	398

## EXECUTIVE SUMMARY

Facility Status: CLOSED  
Facility ID: 8622219

<b>EMERGENCY ONE INC</b>	<b>1701 SW 37TH AVE</b>	<b>E 0 - 1/8 (0.018 mi.)</b>	<b>AB150 / 12</b>	<b>965</b>
Facility Status: CLOSED				
Facility ID: 8841051				

### **State and tribal institutional control / engineering control registries**

FL INST CONTROL: Institutional Controls Registry

A review of the FL INST CONTROL list, as provided by EDR, and dated 03/27/2023 has revealed that there are 6 FL INST CONTROL sites within approximately 0.5 miles of the requested target property.

<u>Site</u>	<u>Address</u>	<u>Direction / Distance</u>	<u>Map ID / Focus Map(s)</u>	<u>Page</u>
<b>SUNRISE FOOD MART #6</b> Facility-Site Id: ERIC_7101 Facility-Site Id: 8511255	<b>3825 W SILVER SPRING</b>	<b>N 0 - 1/8 (0.002 mi.)</b>	<b>L103 / 10</b>	<b>382</b>
<b>DIAMOND OIL SR 200</b> Facility-Site Id: ERIC_7109 Facility-Site Id: 8511082	<b>3711 SW COLLEGE RD</b>	<b>NW 0 - 1/8 (0.004 mi.)</b>	<b>V107 / 12</b>	<b>402</b>
<b>ISLAND FOOD STORE #4</b> Facility-Site Id: 8511116	<b>3637 HWY 40 SILVER S</b>	<b>N 0 - 1/8 (0.014 mi.)</b>	<b>M142 / 10</b>	<b>824</b>
<b>FEDEX GROUND 150 ACR</b> Facility-Site Id: ERIC_7106 Facility-Site Id: COM_318304	<b>3100 NORTHWEST 35TH</b>	<b>E 1/8 - 1/4 (0.148 mi.)</b>	<b>AQ216 / 8</b>	<b>1448</b>
OCALA PLATING Facility-Site Id: ERIC_3833	3100 NORTHWEST 35TH	E 1/8 - 1/4 (0.151 mi.)	AQ218 / 8	1455
<b>OCALA CATTLE DIPPING</b> Facility-Site Id: ERIC_11063	<b>PROPOSED NW 44TH AVE</b>	<b>WSW 1/4 - 1/2 (0.338 mi.)</b>	<b>246 / 7</b>	<b>1716</b>

### **ADDITIONAL ENVIRONMENTAL RECORDS**

#### **Local Lists of Landfill / Solid Waste Disposal Sites**

FL SWRCY: Recycling Centers

A review of the FL SWRCY list, as provided by EDR, and dated 12/20/2022 has revealed that there are 2 FL SWRCY sites within approximately 0.5 miles of the requested target property.

<u>Site</u>	<u>Address</u>	<u>Direction / Distance</u>	<u>Map ID / Focus Map(s)</u>	<u>Page</u>
WASTE PRO OCALA MRF	3621 NW 10TH ST, WAS	NNE 1/8 - 1/4 (0.133 mi.)	AN206 / 10	1421
<b>UNITED AMERICAN RECY</b>	<b>3100 SW 3RD STREET;</b>	<b>ESE 1/4 - 1/2 (0.411 mi.)</b>	<b>248 / 10</b>	<b>1720</b>

## EXECUTIVE SUMMARY

### **Other Ascertainable Records**

RCRA NonGen / NLR: RCRA - Non Generators / No Longer Regulated

A review of the RCRA NonGen / NLR list, as provided by EDR, and dated 03/06/2023 has revealed that there are 26 RCRA NonGen / NLR sites within approximately 0.25 miles of the requested target property.

<u>Site</u>	<u>Address</u>	<u>Direction / Distance</u>	<u>Map ID / Focus Map(s)</u>	<u>Page</u>
<b>EXXON COMPANY USA RS</b> EPA ID:: FLD984185579	<b>3711 SW COLLEGE RD</b>	<b>NW 0 - 1/8 (0.004 mi.)</b>	<b>V106 / 12</b>	<b>399</b>
<b>AMOCO SERVICE STATIO</b> EPA ID:: FLD984211078	<b>3821 SW COLLEGE RD</b>	<b>NW 0 - 1/8 (0.005 mi.)</b>	<b>X120 / 14</b>	<b>465</b>
<b>BP OIL CO #24632</b> EPA ID:: FLD984215749	<b>3637 W SILVER SPRING</b>	<b>NNE 0 - 1/8 (0.005 mi.)</b>	<b>M123 / 10</b>	<b>505</b>
<b>AMOCO SERVICE STATIO</b> EPA ID:: FLD984212647	<b>3670 NW BLITCHTON RD</b>	<b>SSW 0 - 1/8 (0.006 mi.)</b>	<b>J127 / 8</b>	<b>523</b>
<b>SPEEDWAY 92</b> EPA ID:: FLD984220004	<b>4255 W HIGHWAY 326</b>	<b>NNE 0 - 1/8 (0.010 mi.)</b>	<b>A131 / 3</b>	<b>551</b>
<b>OCALA AMOCO</b> EPA ID:: FLD984200659	<b>3760 NW BLITCHTON RD</b>	<b>SSW 0 - 1/8 (0.013 mi.)</b>	<b>I139 / 8</b>	<b>759</b>
<b>SHAW PIPELINE SERVIC</b> EPA ID:: FLR000220996	<b>4055 NW 63RD ST</b>	<b>E 0 - 1/8 (0.017 mi.)</b>	<b>147 / 4</b>	<b>870</b>
<b>DAMAR MANUFACTURING</b> EPA ID:: FLR000029595	<b>701 NW 37TH AVE</b>	<b>E 0 - 1/8 (0.018 mi.)</b>	<b>AC152 / 10</b>	<b>988</b>
<b>POA ACQUISITIONS</b> EPA ID:: FLD984198200	<b>731 SW 37TH AVE</b>	<b>E 0 - 1/8 (0.018 mi.)</b>	<b>153 / 10</b>	<b>1062</b>
<b>TEXACO #242031345</b> EPA ID:: FLD984180133	<b>3710 SW COLLEGE RD</b>	<b>SE 0 - 1/8 (0.019 mi.)</b>	<b>AE156 / 14</b>	<b>1071</b>
ELSTER AMCO WATER IN EPA ID:: FLR000153767	1100 SW 38TH AVE	W 0 - 1/8 (0.019 mi.)	159 / 12	1123
BENNETTS DIESEL INC EPA ID:: FLD981858210	1604 NW 38TH AVE	WSW 0 - 1/8 (0.019 mi.)	161 / 8	1134
<b>BRIGGS CONSTRUCTION</b> EPA ID:: FLD981918667	<b>3760 NW 17TH PL</b>	<b>E 0 - 1/8 (0.039 mi.)</b>	<b>173 / 8</b>	<b>1183</b>
<b>SHEFFIELD TRUCK STOP</b> EPA ID:: FLD984223701	<b>4032 NW DR 326</b>	<b>S 0 - 1/8 (0.039 mi.)</b>	<b>174 / 4</b>	<b>1187</b>
MARS COMPANY EPA ID:: FLR000231704	3925 SW 13TH ST	WNW 0 - 1/8 (0.083 mi.)	186 / 12	1231
<b>FUTURE PLUS OF FLORI</b> EPA ID:: FLR000219865	<b>3950 SW COLLEGE RD S</b>	<b>SW 0 - 1/8 (0.083 mi.)</b>	<b>187 / 13</b>	<b>1234</b>
<b>DELTA LABORATORIES I</b> EPA ID:: FLD004069183	<b>3710 W COUNTY RD 326</b>	<b>E 0 - 1/8 (0.087 mi.)</b>	<b>AK190 / 4</b>	<b>1287</b>
<b>TEXACO #242031378</b> EPA ID:: FLD984190694	<b>3401 SW COLLEGE RD</b>	<b>E 0 - 1/8 (0.091 mi.)</b>	<b>AL194 / 12</b>	<b>1370</b>
HICKORY SPRINGS MANU EPA ID:: FLR000112649	5407 NW 44TH AVE	W 0 - 1/8 (0.094 mi.)	196 / 5	1375
CLASSIC OAKS VILLAGE	4001 W SILVER SPRING	N 0 - 1/8 (0.095 mi.)	197 / 10	1379

## EXECUTIVE SUMMARY

EPA ID:: FLR000221093				
HD SUPPLY PLUMBING H EPA ID:: FLR000140533	700 SW 38TH AVE STE	W 1/8 - 1/4 (0.134 mi.)	AO207 / 10	1422
<b>HD SUPPLY CONSTRUCTI</b> EPA ID:: FLR000083246	<b>700 SW 38TH AVE UNIT</b>	<b>W 1/8 - 1/4 (0.134 mi.)</b>	<b>AO208 / 10</b>	<b>1426</b>
<b>VOYAGER INC</b> EPA ID:: FLD984184226	<b>4775 NW 44TH AVE</b>	<b>W 1/8 - 1/4 (0.180 mi.)</b>	<b>229 / 5</b>	<b>1526</b>
<b>HYDRO SPA LLC</b> EPA ID:: FLD982107229	<b>5401 NW 44TH AVE.</b>	<b>W 1/8 - 1/4 (0.181 mi.)</b>	<b>230 / 5</b>	<b>1534</b>
ALL PRO IMPORTS OF O EPA ID:: FLR000120485	3949 SW COLLEGE RD	WSW 1/8 - 1/4 (0.214 mi.)	236 / 13	1695
MAUDLIN INTERNATIONA EPA ID:: FLD984241406	4225 W SILVER SPRING	W 1/8 - 1/4 (0.227 mi.)	AV239 / 9	1702

### PFAS ECHO: Facilities in Industries that May Be Handling PFAS Listing

A review of the PFAS ECHO list, as provided by EDR, and dated 03/30/2023 has revealed that there are 2 PFAS ECHO sites within approximately 0.25 miles of the requested target property.

<u>Site</u>	<u>Address</u>	<u>Direction / Distance</u>	<u>Map ID / Focus Map(s)</u>	<u>Page</u>
DAMAR MANUFACTURING		E 0 - 1/8 (0.025 mi.)	AC165 / 10	1144
DELTA LABORATORIES I		SE 0 - 1/8 (0.090 mi.)	191 / 4	1353

### FL DRYCLEANERS: Drycleaning Facilities

A review of the FL DRYCLEANERS list, as provided by EDR, and dated 04/17/2023 has revealed that there is 1 FL DRYCLEANERS site within approximately 0.25 miles of the requested target property.

<u>Site</u>	<u>Address</u>	<u>Direction / Distance</u>	<u>Map ID / Focus Map(s)</u>	<u>Page</u>
<b>PADDOCK PARK CLEANER</b> Facility Status: OPEN Facility-Site Id: 9501166	<b>3101 SW 34TH AVE STE</b>	<b>E 1/8 - 1/4 (0.168 mi.)</b>	<b>AS224 / 12</b>	<b>1502</b>

### FL DWM CONTAM: DWM CONTAMINATED SITES

A review of the FL DWM CONTAM list, as provided by EDR, and dated 10/12/2022 has revealed that there are 30 FL DWM CONTAM sites within approximately 0.5 miles of the requested target property.

<u>Site</u>	<u>Address</u>	<u>Direction / Distance</u>	<u>Map ID / Focus Map(s)</u>	<u>Page</u>
<b>FL CITRUS CTR #90</b> Program Site Id: 8511274	<b>4250 W HWY 326</b>	<b>S 0 - 1/8 (0.002 mi.)</b>	<b>A101 / 3</b>	<b>358</b>
<b>SUNRISE FOOD MART #6</b> Program Site Id: 8511255	<b>3825 W SILVER SPRING</b>	<b>N 0 - 1/8 (0.002 mi.)</b>	<b>L103 / 10</b>	<b>382</b>
DIAMOND OIL SR 200 Program Site Id: 8511082	3711 SW COLLEGE RD	NW 0 - 1/8 (0.004 mi.)	V109 / 12	422
EXXON STATION Program Site Id: 8622219	3711 SW COLLEGE RD	NW 0 - 1/8 (0.004 mi.)	V110 / 12	423
<b>GADCO-OCALA 400</b>	<b>3701 SW COLLEGE RD</b>	<b>NW 0 - 1/8 (0.004 mi.)</b>	<b>U113 / 12</b>	<b>428</b>

## EXECUTIVE SUMMARY

Program Site Id: 8511297				
<b>RACETRAC #590</b>	<b>3750 NW BLITCHTON RD</b>	<b>SSW 0 - 1/8 (0.004 mi.)</b>	<b>J118 / 8</b>	<b>454</b>
Program Site Id: 8511041				
<b>AMOCO-COLLEGE #344</b>	<b>3821 SW COLLEGE RD</b>	<b>NW 0 - 1/8 (0.005 mi.)</b>	<b>X121 / 14</b>	<b>469</b>
Program Site Id: 8840578				
<b>BARNHARDT MANUFACTUR</b>	<b>4600 HWY 326</b>	<b>S 0 - 1/8 (0.006 mi.)</b>	<b>124 / 3</b>	<b>509</b>
Program Site Id: ERIC_11044				
<b>JAYVEER QWIK KING ST</b>	<b>3685 SW 20TH ST</b>	<b>N 0 - 1/8 (0.007 mi.)</b>	<b>128 / 12</b>	<b>527</b>
Program Site Id: 8511197				
<b>JOY FOOD STORE #431</b>	<b>3740 NW BLITCHTON RD</b>	<b>SSW 0 - 1/8 (0.009 mi.)</b>	<b>J129 / 8</b>	<b>539</b>
Program Site Id: 8511035				
<b>PILOT TRAVEL CENTER</b>	<b>4255 W HIGHWAY 326</b>	<b>NNE 0 - 1/8 (0.010 mi.)</b>	<b>A133 / 3</b>	<b>554</b>
Program Site Id: 8511107				
<b>SHELL-GATORS #184</b>	<b>4410 NW CR 326</b>	<b>S 0 - 1/8 (0.010 mi.)</b>	<b>F134 / 3</b>	<b>683</b>
Program Site Id: 8511025				
<b>EXXON #5333</b>	<b>3820 W SILVER SPRING</b>	<b>S 0 - 1/8 (0.012 mi.)</b>	<b>Y136 / 10</b>	<b>723</b>
Program Site Id: 8511081				
<b>SAMS GAS #6335</b>	<b>3921 SW COLLEGE RD</b>	<b>W 0 - 1/8 (0.013 mi.)</b>	<b>Z137 / 14</b>	<b>728</b>
Program Site Id: 9803459				
<b>MARATHON-BLITCHTON #</b>	<b>3760 NW BLITCHTON RD</b>	<b>SSW 0 - 1/8 (0.013 mi.)</b>	<b>I141 / 8</b>	<b>763</b>
Program Site Id: 8511013				
<b>ISLAND FOOD STORE #4</b>	<b>3637 HWY 40 SILVER S</b>	<b>N 0 - 1/8 (0.014 mi.)</b>	<b>M142 / 10</b>	<b>824</b>
Program Site Id: 8511116				
<b>CHEVRON-BLITCHTON RD</b>	<b>3901 NW BLITCHTON RD</b>	<b>NNE 0 - 1/8 (0.014 mi.)</b>	<b>G144 / 8</b>	<b>838</b>
Program Site Id: 8511357				
<b>EMERGENCY ONE INC</b>	<b>1701 SW 37TH AVE</b>	<b>E 0 - 1/8 (0.018 mi.)</b>	<b>AB150 / 12</b>	<b>965</b>
Program Site Id: 8630380				
<b>SUNSHINE FOOD #250</b>	<b>3710 SW COLLEGE RD</b>	<b>SE 0 - 1/8 (0.019 mi.)</b>	<b>AE158 / 14</b>	<b>1074</b>
Program Site Id: 8511383				
<b>RACEWAY #6721</b>	<b>3708 SW COLLEGE RD</b>	<b>SE 0 - 1/8 (0.020 mi.)</b>	<b>V163 / 14</b>	<b>1137</b>
Program Site Id: 8511296				
<b>CIRCLE K #2726524</b>	<b>3871 SW COLLEGE RD</b>	<b>NW 0 - 1/8 (0.030 mi.)</b>	<b>X168 / 14</b>	<b>1174</b>
Program Site Id: 8944882				
<b>LEESBURG MOTEL INVES</b>	<b>4040 W SILVER SPRING</b>	<b>W 0 - 1/8 (0.059 mi.)</b>	<b>AG175 / 10</b>	<b>1193</b>
Program Site Id: 9063908				
<b>SUNSHINE FOOD MART #</b>	<b>3401 SW COLLEGE RD</b>	<b>E 0 - 1/8 (0.091 mi.)</b>	<b>AL193 / 12</b>	<b>1355</b>
Program Site Id: 8518751				
<b>FEDEX GROUND 150 ACR</b>	<b>3100 NORTHWEST 35TH</b>	<b>E 1/8 - 1/4 (0.148 mi.)</b>	<b>AQ216 / 8</b>	<b>1448</b>
Program Site Id: ERIC_7106				
<b>PILOT TRAVEL CENTER</b>	<b>4032 W HIGHWAY 326</b>	<b>NE 1/8 - 1/4 (0.203 mi.)</b>	<b>235 / 4</b>	<b>1571</b>
Program Site Id: 8511326				
<b>CONE DISTRIBUTING CO</b>	<b>CR 326 &amp; CR 25-A</b>	<b>E 1/4 - 1/2 (0.264 mi.)</b>	<b>244 / 4</b>	<b>1712</b>
Program Site Id: 9807178				
<b>FEDEX GROUND 27 ACRE</b>	<b>NORTHEAST QUADRANT O</b>	<b>E 1/4 - 1/2 (0.312 mi.)</b>	<b>245 / 8</b>	<b>1714</b>
Program Site Id: ERIC_11082				
<b>OCALA CATTLE DIPPING</b>	<b>PROPOSED NW 44TH AVE</b>	<b>WSW 1/4 - 1/2 (0.338 mi.)</b>	<b>246 / 7</b>	<b>1716</b>

## EXECUTIVE SUMMARY

Program Site Id: ERIC\_11063

**PROGRESS ENERGY SARA**      **3333 NW 326**      **E 1/4 - 1/2 (0.441 mi.)**      **249 / 4**      **1720**

Program Site Id: ERIC\_11079

**COUNTS CONSTRUCTION**      **3021 NW 21ST ST**      **ENE 1/4 - 1/2 (0.476 mi.)**      **AW251 / 8**      **1734**

Program Site Id: ERIC\_8870

### FL HW GEN: Hazardous Waste Generators

A review of the FL HW GEN list, as provided by EDR, and dated 03/22/2023 has revealed that there are 6 FL HW GEN sites within approximately 0.25 miles of the requested target property.

<u>Site</u>	<u>Address</u>	<u>Direction / Distance</u>	<u>Map ID / Focus Map(s)</u>	<u>Page</u>
RANEY TRUCK PARTS IN <b>EMERGENCY ONE INC</b>	1650 NW 38TH AVE <b>1701 SW 37TH AVE</b>	WSW 0 - 1/8 (0.017 mi.) <b>E 0 - 1/8 (0.018 mi.)</b>	AA145 / 8 <b>AB150 / 12</b>	866 <b>965</b>
<b>FIDELITY MANUFACTURI</b>	<b>1101 SW 37TH AVE</b>	<b>E 0 - 1/8 (0.019 mi.)</b>	<b>AD154 / 12</b>	<b>1065</b>
<b>HOME DEPOT #0253</b>	<b>3300 SW 35TH TERRACE</b>	<b>S 0 - 1/8 (0.065 mi.)</b>	<b>AI180 / 12</b>	<b>1213</b>
<b>LOWES #440</b>	<b>3535 SW 36TH AVE</b>	<b>SE 1/8 - 1/4 (0.145 mi.)</b>	<b>AP213 / 14</b>	<b>1440</b>
SCORPION PERFORMANCE	5817 NW 44TH AVE	W 1/8 - 1/4 (0.184 mi.)	AU231 / 5	1567

### PA MANIFEST: Manifest Information

A review of the PA MANIFEST list, as provided by EDR, and dated 06/30/2018 has revealed that there is 1 PA MANIFEST site within approximately 0.25 miles of the requested target property.

<u>Site</u>	<u>Address</u>	<u>Direction / Distance</u>	<u>Map ID / Focus Map(s)</u>	<u>Page</u>
<b>HOME DEPOT #0253</b>	<b>3300 SW 35TH TERRACE</b>	<b>S 0 - 1/8 (0.065 mi.)</b>	<b>AI179 / 12</b>	<b>1206</b>
Generator EPA Id: FLR000015727				

### FL RESP PARTY: Responsible Party Sites Listing

A review of the FL RESP PARTY list, as provided by EDR, and dated 03/27/2023 has revealed that there are 7 FL RESP PARTY sites within approximately 0.5 miles of the requested target property.

<u>Site</u>	<u>Address</u>	<u>Direction / Distance</u>	<u>Map ID / Focus Map(s)</u>	<u>Page</u>
<b>BARNHARDT MANUFACTUR</b> Site Status: CLOSED	<b>4600 HWY 326</b>	<b>S 0 - 1/8 (0.006 mi.)</b>	<b>124 / 3</b>	<b>509</b>
<b>FEDEX GROUND 150 ACR</b> Site Status: CLOSEDWCOND	<b>3100 NORTHWEST 35TH</b>	<b>E 1/8 - 1/4 (0.148 mi.)</b>	<b>AQ216 / 8</b>	<b>1448</b>
FEDEX GROUND 150 ACR Site Status: CLOSED	NORTHEAST OF I-75 AN	E 1/8 - 1/4 (0.226 mi.)	238 / 8	1701
<b>FEDEX GROUND 27 ACRE</b> Site Status: CLOSED	<b>NORTHEAST QUADRANT O</b>	<b>E 1/4 - 1/2 (0.312 mi.)</b>	<b>245 / 8</b>	<b>1714</b>
<b>OCALA CATTLE DIPPING</b> Site Status: OPEN	<b>PROPOSED NW 44TH AVE</b>	<b>WSW 1/4 - 1/2 (0.338 mi.)</b>	<b>246 / 7</b>	<b>1716</b>
<b>PROGRESS ENERGY SARA</b> Site Status: CLOSED	<b>3333 NW 326</b>	<b>E 1/4 - 1/2 (0.441 mi.)</b>	<b>249 / 4</b>	<b>1720</b>
<b>COUNTS CONSTRUCTION</b>	<b>3021 NW 21ST ST</b>	<b>ENE 1/4 - 1/2 (0.476 mi.)</b>	<b>AW251 / 8</b>	<b>1734</b>



## EXECUTIVE SUMMARY

Site Status: CLOSED

### EDR HIGH RISK HISTORICAL RECORDS

#### ***EDR Exclusive Records***

EDR Hist Auto: EDR Exclusive Historical Auto Stations

A review of the EDR Hist Auto list, as provided by EDR, has revealed that there are 21 EDR Hist Auto sites within approximately 0.125 miles of the requested target property.

<u>Site</u>	<u>Address</u>	<u>Direction / Distance</u>	<u>Map ID / Focus Map(s)</u>	<u>Page</u>
PANTRY INC	4150 W HIGHWAY 326	0 - 1/8 (0.001 mi.)	A98 / 3	347
OCALA PETRO INC	3825 W SILVER SPRNG	N 0 - 1/8 (0.002 mi.)	L102 / 10	381
COLLEGE ROAD STANDAR	3851 SW COLLEGE RD	NW 0 - 1/8 (0.002 mi.)	X104 / 14	398
CASHS CITGO	3711 SW COLLEGE RD	NW 0 - 1/8 (0.004 mi.)	V108 / 12	421
RACETRAC PETROLEUM I	3750 NW BLITCHTON RD	SSW 0 - 1/8 (0.004 mi.)	J119 / 8	465
B P AMERICA PRODUCTI	3821 SW COLLEGE RD	NW 0 - 1/8 (0.005 mi.)	X122 / 14	505
WEATHERBY INDUSTRIES	3601 SW COLLEGE ROAD	NW 0 - 1/8 (0.006 mi.)	125 / 12	510
SUPERTEST OIL COMPAN	3740 NW BLITCHTON RD	SSW 0 - 1/8 (0.009 mi.)	J130 / 8	550
PILOT TRAVEL CENTERS	4255 W HIGHWAY 326	NNE 0 - 1/8 (0.010 mi.)	A132 / 3	554
INTERSTATE 75 SERVIC	3820 W SILVER SPRING	S 0 - 1/8 (0.012 mi.)	Y135 / 10	723
RONSON TOWING	3760 NW BLITCHTON RD	SSW 0 - 1/8 (0.013 mi.)	I140 / 8	762
JOHNS CHEVRON	3901 NW BLITCHTON RD	NNE 0 - 1/8 (0.014 mi.)	G143 / 8	837
WALLYS TEXACO	3710 S W COLLEGE	SE 0 - 1/8 (0.019 mi.)	AE157 / 14	1074
LONGS TEXACO	3761 BLITCHTON RD	NNE 0 - 1/8 (0.020 mi.)	162 / 8	1136
RACETRAC PETROLEUM I	3708 SW COLLEGE RD	SE 0 - 1/8 (0.020 mi.)	V164 / 14	1143
BIG GATORS INC	4410 W HWY 326	WSW 0 - 1/8 (0.032 mi.)	AF170 / 3	1179
L ABRI ASSOCIATES IN	4040 S W BROADWAY ST	W 0 - 1/8 (0.062 mi.)	AG178 / 10	1205
RACETRAC PETROLEUM I	3535 W SILVER SPRING	E 0 - 1/8 (0.074 mi.)	AJ183 / 10	1224
MOTIVA ENTERPRISES L	3401 SW COLLEGE RD	E 0 - 1/8 (0.091 mi.)	AL192 / 12	1354
HALLS SHELL SERVICE	3420 SW BROADWAY	E 0 - 1/8 (0.103 mi.)	AJ198 / 10	1383
INTER STATE CITGO	3420 W SILVER SPRNG	E 0 - 1/8 (0.112 mi.)	AM201 / 10	1385

EDR Hist Cleaner: EDR Exclusive Historical Cleaners

A review of the EDR Hist Cleaner list, as provided by EDR, has revealed that there are 2 EDR Hist Cleaner sites within approximately 0.125 miles of the requested target property.

<u>Site</u>	<u>Address</u>	<u>Direction / Distance</u>	<u>Map ID / Focus Map(s)</u>	<u>Page</u>
GATORS ONE HOUR CLEA	4410 W HIGHWAY 326	WSW 0 - 1/8 (0.032 mi.)	AF169 / 3	1179
DAYMON SHIRLEY	6897 NW 44TH AVE	W 0 - 1/8 (0.104 mi.)	200 / 3	1385

MAPPED SITES SUMMARY

Target Property:  
I-75 PD&E STUDY  
OCALA, FL 34482

MAP ID / FOCUS MAP	SITE NAME	ADDRESS	DATABASE ACRONYMS	DIST (ft. & mi.) DIRECTION
1 / 3	WEE BEE TRANSPORTATI	I-75 EXIT RAMP @ HWY	FL LUST, FL TANKS, FL CLEANUP SITES, FL ...	TP
A2 / 3		4032 WEST HIGHWAY 32	FL SPILLS	TP
B3 / 3		INTERSTATE 75 AND HI	FL SPILLS	TP
B4 / 3		INTERSTATE 75 @ HIGH	FL SPILLS	TP
B5 / 3	LANDSCAPING INTERCHA	I 75 AT SR 326	FINDS, ECHO	TP
A6 / 3		HWY 326 & HWY 40	ERNS	TP
C7 / 4	PILOT TRAVEL CENTER	4032 SR 326	FINDS	TP
D8 / 3	BRYANT COMMERCIAL SI	CR-326	FINDS, ECHO	TP
A9 / 3		NW 42 AVE AND W HWY	FL SPILLS	TP
D10 / 3	BARNHARDT MANUFACTUR	4600 NW STATE RD 326	FINDS, ECHO	TP
E11 / 4	OCALA FREIGHTLINER	3950 W HIGHWAY 326	RCRA-VSQG	TP
E12 / 4	A T AND T WIRELESS -	3950 WEST HIGHWAY 32	FL TIER 2	TP
E13 / 4	OCALA FREIGHTLINER	3950 W HIGHWAY 326	FINDS, ECHO	TP
A14 / 3	FINA OSCEOLA	4224 W HIGHWAY 326	EDR Hist Auto	TP
F15 / 3	DOUBLE B DISTRIBUTOR	4424 W HWY 326	EDR Hist Auto	TP
16 / 3	CLYDE EARL JOHNSON	4050 NW 63RD ST	FL SWF/LF	TP
17 / 5	BOUTWELL LIMEROCK MI		MINES MRDS	TP
18 / 8	GUARDRAIL INSTALLATI		FL NPDES	TP
19 / 8	GUARDRAIL INSTALLATI	UNKNOWN	FINDS, ECHO	TP
20 / 8	SE INDEPENDENT DELIV	I-75 @ MM 354	FL LUST, FL TANKS, FL DWM CONTAM	TP
21 / 8	DAYS INN	3811 NW BLITCHTON RD	FINDS	TP
G22 / 8	OCALA MOBILE SERVICE	3902 NW BLITCHTON RD	EDR Hist Auto	TP
H23 / 8	GOEBELS INTERSTATE 6	3801 BLICHTON RD	EDR Hist Auto	TP
H24 / 8	SHELL STATION	3801 NW BLICHTON RD	FINDS	TP
H25 / 8	SHELL-WEST CENTRAL	3801 NW BLITCHTON RD	FL RGA LUST	TP
H26 / 8	SUNSHINE FOOD MART #	3801 NW BLITCHTON RD	FL RGA LUST	TP
H27 / 8	SUNSHINE FOOD MART #	3801 NW BLITCHTON RD	FL LUST, FL UST, FL SPILLS, FL CLEANUP S...	TP
H28 / 8	SUPERAMERICA OF FLOR	3801 BLITCHTON RD	RCRA NonGen / NLR, FINDS, ECHO	TP
G29 / 8	BP OIL CO #24630	3820 NW BLITCHTON RD	RCRA NonGen / NLR	TP
G30 / 8	GULF BP FACILITY NO	3820 NORTHWEST BLICH	FINDS, ECHO	TP
G31 / 8	SUNRISE FOOD MART #1	3820 NW BLITCHTON RD	FL LUST, FL UST, FL INST CONTROL, FL CLE...	TP
G32 / 8	SUNRISE FOOD MART #1	3820 NW BLITCHTON RD	FINDS, ECHO	TP
G33 / 8	SUNRISE FOOD MART	3820 NW BLITCHTON RD	FL RGA LUST	TP
G34 / 8	SUNRISE FOOD MART #1	3820 NW BLITCHTON RD	FL RGA LUST	TP
G35 / 8	BP EXPLORATION & OIL	3820 NW BLITCHTON RD	EDR Hist Auto	TP
G36 / 8	BP OIL CO #24630	3820 NW BLITCHTON RD	FINDS	TP
37 / 8	WERNER ENTERPRISES -	I75 AT MILE MARKER 3	FL LUST, FL TANKS, FL DWM CONTAM	TP
38 / 8	TEXACO-CHISOLM	I-75 & US 27	FL LUST, FL UST, FL DWM CONTAM	TP
39 / 8	DP & SONS I-75 SPILL	I-75 & STATE ROAD 93	FL LUST, FL TANKS, FL CLEANUP SITES, FL ...	TP

MAPPED SITES SUMMARY

Target Property:  
I-75 PD&E STUDY  
OCALA, FL 34482

MAP ID / FOCUS MAP	SITE NAME	ADDRESS	DATABASE ACRONYMS	DIST (ft. & mi.) DIRECTION
I40 / 8	US 27 IMPROVEMENTS	UNKNOWN	FINDS, ECHO	TP
I41 / 8		3780 NW BLITCHTON RD	FL SPILLS	TP
J42 / 8	CIRCLE K # 2706619	3739 NW BLITCHTON RD	FL UST, FL Financial Assurance	TP
K43 / 8	CIRCLE K @ BLITCHTON	3745 NW BLITCHTON RD	FINDS, ECHO	TP
K44 / 8	CIRCLE K @ BLITCHTON	3745 NW BLITCHTON RD	FL NPDES	TP
L45 / 10	SAN AM ENTERPRISES I	3805 SW BROADWAY ST	EDR Hist Auto	TP
M46 / 10	GILLEON GULF SERVICE	3637 S W BROADWAY	EDR Hist Auto	TP
N47 / 10	CANDLEWOOD SUITES	3835 W SILVER SPRING	FL NPDES	TP
N48 / 10	CANDLEWOOD SUITES	3835 W SILVER SPRING	FINDS, ECHO	TP
N49 / 10	CHONG PAK Q GAS & GR	3825 SW BROADWAY	EDR Hist Auto	TP
N50 / 10	BERNARDS CHEVRON SER	3930 SW BROADWAY	EDR Hist Auto	TP
N51 / 10	FORMER STANDARD #477	3930 SW BROADWAY	FL UST	TP
N52 / 10		3928 SILVER SPRINGS	ERNS	TP
N53 / 10	T&S UNITED INC	3928 W SILVER SPG BL	EDR Hist Auto	TP
N54 / 10	SUNSHINE FOOD MART #	3928 W SILVER SPRING	FL LUST, FL UST, FL DWM CONTAM, FL Finan...	TP
N55 / 10	LAW ENTERPRISES	3820 W BROADWAY	EDR Hist Auto	TP
56 / 10		I-75 NORTHBOUND AND	FL SPILLS	TP
M57 / 10		3630 WEST SILVER SPR	FL SPILLS	TP
M58 / 10	REEDS ORANGELAND 76	3630 W BROADWAY	EDR Hist Auto	TP
M59 / 10	SR-40 & I-75 CONVENI	3630 SW BROADWAY ST	FINDS, ECHO	TP
M60 / 10	AMOCO-COLONY #106	3630 W SILVER SPRING	FL UST, FL Financial Assurance	TP
M61 / 10	EXXON ON RUN OCALA	3630 W SILVER SPRNG	EDR Hist Auto	TP
O62 / 10	B P CORPORATION NORT	3620 W SILVER SPRNG	EDR Hist Auto	TP
O63 / 10	DAYS INN - OCALA WES	3620 W SILVER SPRING	FINDS	TP
O64 / 10	DAYS INN/OCALA WEST	3620 W SILVER SPRING	FL NPDES	TP
L65 / 10	SCALES EXPRESS 02-11	I-75 SB N OF SR 40 O	FL LUST, FL TANKS, FL DWM CONTAM	TP
66 / 12	SHARRER ELECTRIC COM	SW 13TH ST	FINDS, ECHO	TP
P67 / 12	MERILLAT INDUSTRIES	1300 SOUTHWEST 38 AV	FL TIER 2	TP
P68 / 12	MASCO CABINETRY LLC	1300 SW 38TH AVENUE	RCRA NonGen / NLR, ICIS, FINDS, ECHO	TP
Q69 / 12	CARQUEST AUTO PARTS	1700 SW 38TH AVE	RCRA-SQG	TP
Q70 / 12	CARQUEST DISTRIBUTIO	1700 SW 38TH AVE	FL HW GEN, FL TIER 2	TP
Q71 / 12	CARQUEST DISTRIBUTIO	1700 SOUTHWEST 38 AV	FL TIER 2	TP
Q72 / 12	CARQUEST AUTO PARTS	1700 SW 38TH AVE	FINDS, ECHO	TP
73 / 12	MEADOWBROOK OFFICE O	NORTHWEST CORNER OF	FINDS, ECHO	TP
R74 / 12	E-ONE-CHASSIS	3611 SOUTHWEST 20 ST	FL TIER 2	TP
R75 / 12	EMERGENCY ONE INC	3611 SW 20TH ST	FINDS, ECHO	TP
R76 / 12		3611 SW 20TH ST.	ERNS	TP
R77 / 12		3611 SW 20TH STREET	FL SPILLS	TP
R78 / 12	EMERGENCY ONE INC	3611 SW 20TH ST	RCRA NonGen / NLR	TP

MAPPED SITES SUMMARY

Target Property:  
I-75 PD&E STUDY  
OCALA, FL 34482

MAP ID / FOCUS MAP	SITE NAME	ADDRESS	DATABASE ACRONYMS	DIST (ft. & mi.) DIRECTION	
R79 / 12	E-ONE-PLANT 2: CHASS	3611 SOUTHWEST 20 ST	FL TIER 2	TP	
S80 / 12	COLLEGE PARK TOWNHOM	3400 SW 34TH AVE CIR	ECHO	TP	
S81 / 12	COLLEGE PARK TOWNHOM	3400 SW 34TH AVE CIR	FL NPDES	TP	
S82 / 12	COLLEGE PARK TOWNHOM	3400 SW 34TH AVE CIR	FINDS	TP	
83 / 12	COLLEGE PARK APARTME	NWC SW 34TH CIR/SW 3	FINDS, ECHO	TP	
T84 / 12	HOLIDAY INN EXPRESS	3530 SW 38TH AVE	FINDS, ECHO	TP	
T85 / 12	HOLIDAY INN EXPRESS	3530 SW 38TH AVE	FL NPDES	TP	
U86 / 12	WALLY SWISS ENTERPRI	3596 SW COLLEGE RD	EDR Hist Auto	TP	
U87 / 12	OCALA ENTERPRISES IN	3598 S W COLLEGE ROA	EDR Hist Auto	TP	
U88 / 12	SUN MART #31	3598 SW COLLEGE RD	FL LUST, FL UST, FL DWM CONTAM, FL Finan...	TP	
U89 / 12	SUN MART #31	3598 SW COLLEGE RD	FL RGA LUST	TP	
V90 / 14	SHEALY J L	3740 SW COLLEGE RD	EDR Hist Auto	TP	
W91 / 14	I75 & SR 200	I75 & SR 200	HMIRS	TP	
W92 / 14		I-75 NB, BETWEEN MM	FL SPILLS	TP	
W93 / 14		I-75 N. BOUND BETWEE	FL SPILLS	TP	
X94 / 14	KANGAROO EXPRESS INC	3873 SW COLLEGE RD	FINDS, ECHO	TP	
X95 / 14	LIL CHAMP FOOD STORE	3873 SW COLLEGE RD	FL RGA LUST	TP	
X96 / 14	PANTRY INC	3873 SW COLLEGE RD	EDR Hist Auto	TP	
X97 / 14	BERKSHIRE OAKS	3870 SW COLLEGE RD	FINDS, ECHO	TP	
A98 / 3	PANTRY INC	4150 W HIGHWAY 326	EDR Hist Auto	4	0.001
A99 / 3	FL#0160	4150 W HIGHWAY 326	FL UST, FL Financial Assurance	4	0.001
100 / 10	GLENN MILLER REALTY	3960 W SILVER SPRING	FL UST	5	0.001
A101 / 3	FL CITRUS CTR #90	4250 W HWY 326	FL LUST, FL UST, FL DWM CONTAM, FL Finan...	8	0.002 South
L102 / 10	OCALA PETRO INC	3825 W SILVER SPRNG	EDR Hist Auto	9	0.002 North
L103 / 10	SUNRISE FOOD MART #6	3825 W SILVER SPRING	FL LUST, FL UST, FL INST CONTROL, FL ASB...	9	0.002 North
X104 / 14	COLLEGE ROAD STANDAR	3851 SW COLLEGE RD	EDR Hist Auto	12	0.002 NW
V105 / 12	EXXON STATION	3711 SW COLLEGE RD	FL TANKS	19	0.004 NW
V106 / 12	EXXON COMPANY USA RS	3711 SW COLLEGE RD	RCRA NonGen / NLR, FINDS, ECHO	19	0.004 NW
V107 / 12	DIAMOND OIL SR 200	3711 SW COLLEGE RD	FL LUST, FL UST, FL INST CONTROL, FL ASB...	19	0.004 NW
V108 / 12	CASHS CITGO	3711 SW COLLEGE RD	EDR Hist Auto	19	0.004 NW
V109 / 12	DIAMOND OIL SR 200	3711 SW COLLEGE RD	FL DWM CONTAM	19	0.004 NW
V110 / 12	EXXON STATION	3711 SW COLLEGE RD	FL DWM CONTAM	19	0.004 NW
V111 / 12	EXXON COMPANY USA RS	3711 SW COLLEGE RD	RCRA-VSQG	19	0.004 NW
U112 / 12	GADCO-OCALA 400	3701 SW COLLEGE RD	FL UST	19	0.004 NW
U113 / 12	GADCO-OCALA 400	3701 SW COLLEGE RD	FL LUST, FL DWM CONTAM	19	0.004 NW
C114 / 4	P & S RD SERVICES IN	3979 W HIGHWAY 326	RCRA-VSQG	20	0.004 North
C115 / 4	P & S ROAD SERVICES,	3979 W HWY 326	FL SWF/LF	20	0.004 North
C116 / 4	FLEETPRIDE INC.	3979 W HWY 326	FL AST	20	0.004 North
C117 / 4	TRUCKER SERVICE CENT	3985 W HIGHWAY 326 #	RCRA-VSQG	21	0.004 North

MAPPED SITES SUMMARY

Target Property:  
I-75 PD&E STUDY  
OCALA, FL 34482

MAP ID / FOCUS MAP	SITE NAME	ADDRESS	DATABASE ACRONYMS	DIST (ft. & mi.) DIRECTION		
J118 / 8	RACETRAC #590	3750 NW BLITCHTON RD	FL LUST, FL UST, FL DWM CONTAM, FL Finan...	21	0.004	SSW
J119 / 8	RACETRAC PETROLEUM I	3750 NW BLITCHTON RD	EDR Hist Auto	21	0.004	SSW
X120 / 14	AMOCO SERVICE STATIO	3821 SW COLLEGE RD	RCRA NonGen / NLR, FINDS, ECHO	28	0.005	NW
X121 / 14	AMOCO-COLLEGE #344	3821 SW COLLEGE RD	FL LUST, FL UST, FL CLEANUP SITES, FL DW...	28	0.005	NW
X122 / 14	B P AMERICA PRODUCTI	3821 SW COLLEGE RD	EDR Hist Auto	28	0.005	NW
M123 / 10	BP OIL CO #24632	3637 W SILVER SPRING	RCRA NonGen / NLR, FINDS, ECHO	29	0.005	NNE
124 / 3	BARNHARDT MANUFACTUR	4600 HWY 326	FL DWM CONTAM, FL RESP PARTY	31	0.006	South
125 / 12	WEATHERBY INDUSTRIES	3601 SW COLLEGE ROAD	EDR Hist Auto	32	0.006	NW
J126 / 8	RACETRAC #2509	3674 NW BLITCHTON RD	FL UST, FL Financial Assurance	33	0.006	SSW
J127 / 8	AMOCO SERVICE STATIO	3670 NW BLITCHTON RD	RCRA NonGen / NLR, FINDS, ECHO	33	0.006	SSW
128 / 12	JAYVEER QWIK KING ST	3685 SW 20TH ST	FL LUST, FL UST, FL DWM CONTAM, FL Finan...	35	0.007	North
J129 / 8	JOY FOOD STORE #431	3740 NW BLITCHTON RD	FL LUST, FL UST, FL DWM CONTAM, FL Finan...	46	0.009	SSW
J130 / 8	SUPERTEST OIL COMPAN	3740 NW BLITCHTON RD	EDR Hist Auto	46	0.009	SSW
A131 / 3	SPEEDWAY 92	4255 W HIGHWAY 326	RCRA NonGen / NLR, FINDS, ECHO	52	0.010	NNE
A132 / 3	PILOT TRAVEL CENTERS	4255 W HIGHWAY 326	EDR Hist Auto	52	0.010	NNE
A133 / 3	PILOT TRAVEL CENTER	4255 W HIGHWAY 326	FL LUST, FL UST, FL DWM CONTAM, FL Finan...	52	0.010	NNE
F134 / 3	SHELL-GATORS #184	4410 NW CR 326	FL LUST, FL UST, FL CLEANUP SITES, FL DW...	52	0.010	South
Y135 / 10	INTERSTATE 75 SERVIC	3820 W SILVER SPRING	EDR Hist Auto	64	0.012	South
Y136 / 10	EXXON #5333	3820 W SILVER SPRING	FL LUST, FL UST, FL CLEANUP SITES, FL DW...	64	0.012	South
Z137 / 14	SAMS GAS #6335	3921 SW COLLEGE RD	FL LUST, FL UST, FL SPILLS, FL DWM CONTA...	68	0.013	West
Z138 / 14	SAMS CLUB #6335	3921 SOUTHWEST COLLE	RCRA-VSQQ, ICIS, FINDS, ECHO	68	0.013	West
I139 / 8	OCALA AMOCO	3760 NW BLITCHTON RD	RCRA NonGen / NLR, FINDS, ECHO	69	0.013	SSW
I140 / 8	RONS TOWING	3760 NW BLITCHTON RD	EDR Hist Auto	69	0.013	SSW
I141 / 8	MARATHON-BLITCHTON #	3760 NW BLITCHTON RD	FL LUST, FL UST, FL CLEANUP SITES, FL DW...	69	0.013	SSW
M142 / 10	ISLAND FOOD STORE #4	3637 HWY 40 SILVER S	FL LUST, FL UST, FL INST CONTROL, FL SPI...	74	0.014	North
G143 / 8	JOHNS CHEVRON	3901 NW BLITCHTON RD	EDR Hist Auto	75	0.014	NNE
G144 / 8	CHEVRON-BLITCHTON RD	3901 NW BLITCHTON RD	FL LUST, FL UST, FL CLEANUP SITES, FL DW...	75	0.014	NNE
AA145 / 8	RANEY TRUCK PARTS IN	1650 NW 38TH AVE	FL HW GEN	90	0.017	WSW
AA146 / 8	RANEY TRUCK PARTS IN	1650 NW 38TH AVE	RCRA-SQG, FL UST, FINDS, ECHO	90	0.017	WSW
147 / 4	SHAW PIPELINE SERVIC	4055 NW 63RD ST	RCRA NonGen / NLR, FINDS, ECHO	90	0.017	East
148 / 12	MARIS DISTRIBUTING C	1805 SW 37TH AVE	FL UST, FL AST, FL Financial Assurance	92	0.017	East
AB149 / 12	E-ONE INC	1701 SOUTHWEST 37TH	RCRA-LQG, ICIS, US AIRS, FINDS	94	0.018	East
AB150 / 12	EMERGENCY ONE INC	1701 SW 37TH AVE	FL LUST, FL AST, FL TANKS, FL AIRS, FL D...	94	0.018	East
AB151 / 12	EMERGENCY ONE INC	1701 SW 37TH AVE	FL UST, FL Financial Assurance	94	0.018	East
AC152 / 10	DAMAR MANUFACTURING	701 NW 37TH AVE	RCRA NonGen / NLR, FINDS, ECHO	94	0.018	East
153 / 10	POA ACQUISITIONS	731 SW 37TH AVE	RCRA NonGen / NLR, FINDS, ECHO	94	0.018	East
AD154 / 12	FIDELITY MANUFACTURI	1101 SW 37TH AVE	FL HW GEN, FL NPDES	98	0.019	East
AD155 / 12	FIDELITY MANUFACTURI	1101 SW 37TH AVE	RCRA-SQG	98	0.019	East
AE156 / 14	TEXACO #242031345	3710 SW COLLEGE RD	RCRA NonGen / NLR, FINDS, ECHO	98	0.019	SE

MAPPED SITES SUMMARY

Target Property:  
I-75 PD&E STUDY  
OCALA, FL 34482

MAP ID / FOCUS MAP	SITE NAME	ADDRESS	DATABASE ACRONYMS	DIST (ft. & mi.) DIRECTION
AE157 / 14	WALLYS TEXACO	3710 S W COLLEGE	EDR Hist Auto	98 0.019 SE
AE158 / 14	SUNSHINE FOOD #250	3710 SW COLLEGE RD	FL LUST, FL UST, FL CLEANUP SITES, FL DW...	98 0.019 SE
159 / 12	ELSTER AMCO WATER IN	1100 SW 38TH AVE	RCRA NonGen / NLR	99 0.019 West
160 / 10	CHARIOT EAGLE INC	931 NW 37TH AVE	RCRA-VSQG, FINDS, ECHO	100 0.019 East
161 / 8	BENNETTS DIESEL INC	1604 NW 38TH AVE	RCRA NonGen / NLR	100 0.019 WSW
162 / 8	LONGS TEXACO	3761 BLITCHTON RD	EDR Hist Auto	104 0.020 NNE
V163 / 14	RACEWAY #6721	3708 SW COLLEGE RD	FL LUST, FL UST, FL CLEANUP SITES, FL DW...	108 0.020 SE
V164 / 14	RACETRAC PETROLEUM I	3708 SW COLLEGE RD	EDR Hist Auto	108 0.020 SE
AC165 / 10	DAMAR MANUFACTURING		PFAS ECHO	132 0.025 East
X166 / 14	KANGAROO EXPRESS INC	3871 SW COLLEGE RD	RCRA-VSQG	158 0.030 NW
X167 / 14	CIRCLE K #2726524	3871 SW COLLEGE RD	FL UST, FL Financial Assurance	158 0.030 NW
X168 / 14	CIRCLE K #2726524	3871 SW COLLEGE RD	FL LUST, FL ASBESTOS, FL DWM CONTAM, FL ...	158 0.030 NW
AF169 / 3	GATORS ONE HOUR CLEA	4410 W HIGHWAY 326	EDR Hist Cleaner	167 0.032 WSW
AF170 / 3	BIG GATORS INC	4410 W HWY 326	EDR Hist Auto	167 0.032 WSW
171 / 12	ASPEN DENTAL	3411 SW 36TH TER UNI	RCRA-VSQG	190 0.036 NW
172 / 3	SHAMROCK STATION	NW 44TH AVE CORNER I	FL UST	203 0.038 WSW
173 / 8	BRIGGS CONSTRUCTION	3760 NW 17TH PL	FL AST, RCRA NonGen / NLR, FINDS, ECHO	206 0.039 East
174 / 4	SHEFFIELD TRUCK STOP	4032 NW DR 326	RCRA NonGen / NLR, FINDS, ECHO	208 0.039 South
AG175 / 10	LEESBURG MOTEL INVES	4040 W SILVER SPRING	FL LUST, FL UST, FL ASBESTOS, FL DWM CON...	313 0.059 West
AH176 / 3	HIGHLAND TRACTOR CO	7398 NW 44TH AVE	RCRA-VSQG, FINDS, ECHO	317 0.060 WSW
AH177 / 3	HIGHLAND TRACTOR CO	7398 NW 44TH AVE	FL AST	317 0.060 WSW
AG178 / 10	L ABRI ASSOCIATES IN	4040 S W BROADWAY ST	EDR Hist Auto	326 0.062 West
AI179 / 12	HOME DEPOT #0253	3300 SW 35TH TERRACE	RCRA-VSQG, FINDS, ECHO, PA MANIFEST	344 0.065 South
AI180 / 12	HOME DEPOT #0253	3300 SW 35TH TERRACE	FL Financial Assurance, FL HW GEN, FL TI...	344 0.065 South
AI181 / 12	HOME DEPOT #0253	3300 SW 35TH TERRACE	FL AST	344 0.065 South
182 / 3	VAN BUREN PROPERTY	4555 NW 80TH PL	FL UST	385 0.073 ENE
AJ183 / 10	RACETRAC PETROLEUM I	3535 W SILVER SPRING	EDR Hist Auto	393 0.074 East
AJ184 / 10	RACETRAC #431	3535 W SILVER SPRING	FL UST, FL Financial Assurance	393 0.074 East
185 / 12	JIM LEWANDOWSKI	2800 SW 36TH DRIVE	FL SWF/LF	400 0.076 ENE
186 / 12	MARS COMPANY	3925 SW 13TH ST	RCRA NonGen / NLR	438 0.083 WNW
187 / 13	FUTURE PLUS OF FLORI	3950 SW COLLEGE RD S	RCRA NonGen / NLR, FINDS, ECHO	438 0.083 SW
188 / 3	LOVES #363	7791 NW 47TH AVE	FL UST, FL SPILLS, FL Financial Assuranc...	440 0.083 NNW
AK189 / 4	DELTA LABORATORIES I	3710 W HIGHWAY 326	FL UST, FL AST, FL Financial Assurance	461 0.087 East
AK190 / 4	DELTA LABORATORIES I	3710 W COUNTY RD 326	RCRA NonGen / NLR, FINDS, ECHO	461 0.087 East
191 / 4	DELTA LABORATORIES I		PFAS ECHO	474 0.090 SE
AL192 / 12	MOTIVA ENTERPRISES L	3401 SW COLLEGE RD	EDR Hist Auto	480 0.091 East
AL193 / 12	SUNSHINE FOOD MART #	3401 SW COLLEGE RD	FL LUST, FL UST, FL DWM CONTAM, FL Finan...	480 0.091 East
AL194 / 12	TEXACO #242031378	3401 SW COLLEGE RD	RCRA NonGen / NLR, FINDS, ECHO	480 0.091 East
195 / 10	I-75 & NW 10TH STREE	I-75 & NW 10TH STREE	FL SWF/LF	493 0.093 East

MAPPED SITES SUMMARY

Target Property:  
I-75 PD&E STUDY  
OCALA, FL 34482

MAP ID / FOCUS MAP	SITE NAME	ADDRESS	DATABASE ACRONYMS	DIST (ft. & mi.) DIRECTION
196 / 5	HICKORY SPRINGS MANU	5407 NW 44TH AVE	RCRA NonGen / NLR	494 0.094 West
197 / 10	CLASSIC OAKS VILLAGE	4001 W SILVER SPRING	RCRA NonGen / NLR	500 0.095 North
AJ198 / 10	HALLS SHELL SERVICE	3420 SW BROADWAY	EDR Hist Auto	546 0.103 East
AJ199 / 10	APEC CITGO	3420 SW BROADWAY ST	RCRA-VSQG	546 0.103 East
200 / 3	DAYMON SHIRLEY	6897 NW 44TH AVE	EDR Hist Cleaner	550 0.104 West
AM201 / 10	INTER STATE CITGO	3420 W SILVER SPRNG	EDR Hist Auto	594 0.112 East
AM202 / 10	MOBIL-INTERSTATE #16	3420 W SILVER SPRING	FL UST, FL Financial Assurance	594 0.112 East
203 / 10	RAPID WAYS TRUCK LEA	3640 SW 7TH ST	FL AST	637 0.121 East
204 / 8	FUQUA SAWMILL INC	1761 NW 34TH AVE	FL AST	678 0.128 East
AN205 / 10	WASTE PRO OCALA MRF	3621 NORTHWEST 10TH	FL SWF/LF	700 0.133 NNE
AN206 / 10	WASTE PRO OCALA MRF	3621 NW 10TH ST, WAS	FL SWRCY	700 0.133 NNE
AO207 / 10	HD SUPPLY PLUMBING H	700 SW 38TH AVE STE	RCRA NonGen / NLR	708 0.134 West
AO208 / 10	HD SUPPLY CONSTRUCTI	700 SW 38TH AVE UNIT	RCRA NonGen / NLR, FINDS, ECHO	708 0.134 West
209 / 3	COPART	7100 NW 44 AVE	FL AST	711 0.135 West
210 / 4	DAVE'S TOWING & RECO	3610 WEST SR 326	FL SWF/LF	723 0.137 East
211 / 13	WAWA #5305	4025 SW COLLEGE RD	RCRA-VSQG	763 0.145 SW
AP212 / 14	LOWES OF OCALA FL #4	3535 SW 36TH AVE	RCRA-SQG	768 0.145 SE
AP213 / 14	LOWES #440	3535 SW 36TH AVE	FL Financial Assurance, FL HW GEN	768 0.145 SE
AP214 / 14	LOWES #440	3535 SW 36TH AVE	FL AST	768 0.145 SE
215 / 11	OLD DOMINION FREIGHT	1702 SW 42ND AVE	FL AST	782 0.148 West
AQ216 / 8	FEDEX GROUND 150 ACR	3100 NORTHWEST 35TH	FL INST CONTROL, FL DWM CONTAM, FL RESP ...	783 0.148 East
217 / 7	JOES JIFFY	4043 NW BLITCHTON RD	FL UST, FL Financial Assurance	790 0.150 NW
AQ218 / 8	OCALA PLATING	3100 NORTHWEST 35TH	FL INST CONTROL	798 0.151 East
AQ219 / 8	FEDEX GROUND TERMINA	3100 NW 35TH AVE RD	FL AST	798 0.151 East
AQ220 / 8	FEDEX GROUND TERMINA	3100 NW 35TH AVE RD	FL UST, FL Financial Assurance, FL TIER ...	798 0.151 East
AQ221 / 8	FEDEX GROUND - OCALA	3100 NW 35TH AVENUE	RCRA-LQG	798 0.151 East
AR222 / 10	WAWA FLORIDA LLC #52	3312 W SILVER SPRING	RCRA-VSQG	834 0.158 East
AR223 / 10	WAWA FOOD MARKET# 52	3312 W SILVER SPRING	FL UST, FL Financial Assurance	834 0.158 East
AS224 / 12	PADDOCK PARK CLEANER	3101 SW 34TH AVE STE	RCRA-VSQG, FL DRYCLEANERS	889 0.168 East
AS225 / 12	PUBLIX SUPER MARKET	3101 SW 34TH AVE	FL AST	889 0.168 East
AT226 / 5	QUICK KING #16	5880 NW 44TH AVE	FL UST, FL Financial Assurance	917 0.174 SW
AT227 / 5	AIR 22 LLC DBA ALL-I	5877 NW 44TH AVE	FL SWF/LF, FL Financial Assurance	946 0.179 SW
AT228 / 5	ALL IN REMOVAL	5877 NW 44TH AVE	FL AST	946 0.179 SW
229 / 5	VOYAGER INC	4775 NW 44TH AVE	RCRA NonGen / NLR, FINDS, ECHO	949 0.180 West
230 / 5	HYDRO SPA LLC	5401 NW 44TH AVE.	RCRA NonGen / NLR, FINDS, ECHO	954 0.181 West
AU231 / 5	SCORPION PERFORMANCE	5817 NW 44TH AVE	FL HW GEN	970 0.184 West
AU232 / 5	SCORPION PERFORMANCE	5817 NW 44TH AVE	RCRA-SQG	970 0.184 West
233 / 5	MARION COUNTY NORTHW	4110 NW 44TH AVE	FL SWF/LF	1025 0.194 WSW
234 / 8	LIVESTOCK HAULING	3352 NW BLITCHTON RD	FL AST	1046 0.198 SE

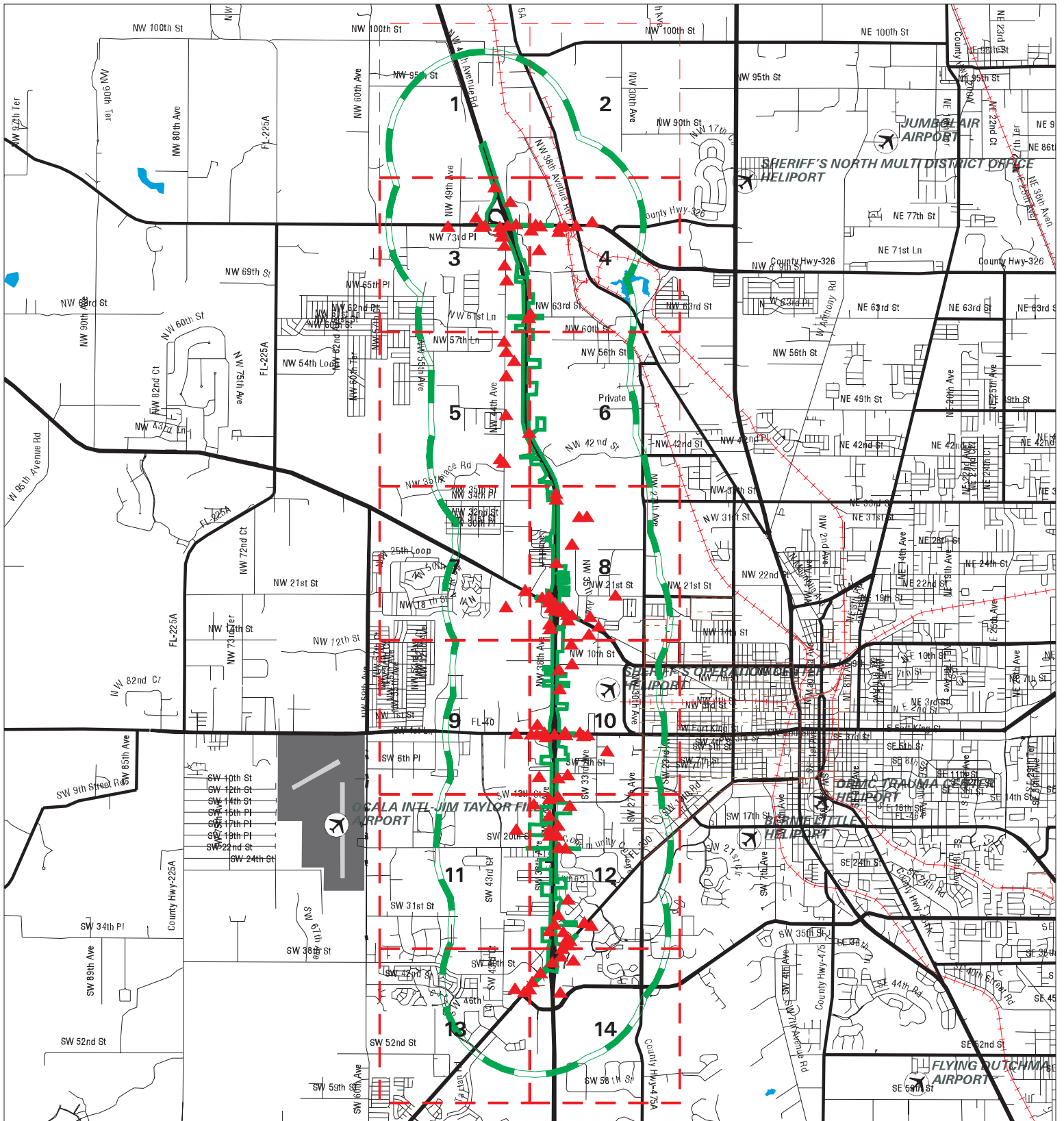
MAPPED SITES SUMMARY

Target Property:  
I-75 PD&E STUDY  
OCALA, FL 34482

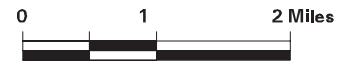
MAP ID / FOCUS MAP	SITE NAME	ADDRESS	DATABASE ACRONYMS	DIST (ft. & mi.) DIRECTION		
235 / 4	PILOT TRAVEL CENTER	4032 W HIGHWAY 326	FL LUST, FL UST, FL CLEANUP SITES, FL DW...	1070	0.203	NE
236 / 13	ALL PRO IMPORTS OF O	3949 SW COLLEGE RD	RCRA NonGen / NLR	1129	0.214	WSW
237 / 14	OCALA ELECTRIC UTILI	3650 SW 42ND ST	RCRA-VSQG	1169	0.221	South
238 / 8	FEDEX GROUND 150 ACR	NORTHEAST OF I-75 AN	FL RESP PARTY	1192	0.226	East
AV239 / 9	MAUDLIN INTERNATIONA	4225 W SILVER SPRING	RCRA NonGen / NLR	1198	0.227	West
240 / 5	ASHLEY FARMS GOLF &	4170 NW 44TH AVE	FL AST	1202	0.228	West
AV241 / 9	LOOMIS FARGO & CO	4482 SW CR 40	FL UST, FL Financial Assurance	1215	0.230	West
AV242 / 9	COAST TO COAST TRUCK	4250 W SILVER SPRING	RCRA-VSQG	1242	0.235	West
243 / 8	FUQUA	1751 NW 33RD AVE	FL SWF/LF	1244	0.236	ESE
244 / 4	CONE DISTRIBUTING CO	CR 326 & CR 25-A	FL LUST, FL TANKS, FL DWM CONTAM	1396	0.264	East
245 / 8	FEDEX GROUND 27 ACRE	NORTHEAST QUADRANT O	FL DWM CONTAM, FL RESP PARTY	1647	0.312	East
246 / 7	OCALA CATTLE DIPPING	PROPOSED NW 44TH AVE	FL INST CONTROL, FL DWM CONTAM, FL RESP ...	1787	0.338	WSW
247 / 3	TIRES UNLIMITED WHOL	5050 WEST HWY 326	FL SWF/LF	1851	0.351	West
248 / 10	UNITED AMERICAN RECY	3100 SW 3RD STREET;	FL SWF/LF, FL SWRCY	2168	0.411	ESE
249 / 4	PROGRESS ENERGY SARA	3333 NW 326	FL DWM CONTAM, FL RESP PARTY	2330	0.441	East
AW250 / 8	JUNIE COUNTS LANDFIL	3021 NW 21ST ST	SEMS-ARCHIVE, RCRA-SQG, US AIRS, FINDS	2512	0.476	ENE
AW251 / 8	COUNTS CONSTRUCTION	3021 NW 21ST ST	FL SWF/LF, FL UST, FL AST, FL DWM CONTAM...	2512	0.476	ENE



# Key Map - 7382285.2s



- ▲ Sites
- ▬ Target Property
- ▬ Search Buffer
- ▬ Focus Map - No Sites
- Focus Map - Sites
- National Priority List Sites
- Dept. Defense Sites
- Indian Reservations BIA
- FL Brownfield



**SITE NAME:** I-75 PD&E Study  
**ADDRESS:** I-75 PD&E Study  
**CITY/STATE:** Ocala FL  
**ZIP:** 34482

**CLIENT:** HDR Engineering Inc.  
**CONTACT:** Chelsea Williams  
**INQUIRY #:** 7382285.2s  
**DATE:** 07/07/23 3:33 PM

## MAP FINDINGS SUMMARY

Database	Search Distance (Miles)	Target Property	< 1/8	1/8 - 1/4	1/4 - 1/2	1/2 - 1	> 1	Total Plotted
<b><u>STANDARD ENVIRONMENTAL RECORDS</u></b>								
<b><i>Lists of Federal NPL (Superfund) sites</i></b>								
NPL	1.000		0	0	0	0	NR	0
Proposed NPL	1.000		0	0	0	0	NR	0
NPL LIENS	1.000		0	0	0	0	NR	0
<b><i>Lists of Federal Delisted NPL sites</i></b>								
Delisted NPL	1.000		0	0	0	0	NR	0
<b><i>Lists of Federal sites subject to CERCLA removals and CERCLA orders</i></b>								
FEDERAL FACILITY	0.500		0	0	0	NR	NR	0
SEMS	0.500		0	0	0	NR	NR	0
<b><i>Lists of Federal CERCLA sites with NFRAP</i></b>								
SEMS-ARCHIVE	0.500		0	0	1	NR	NR	1
<b><i>Lists of Federal RCRA facilities undergoing Corrective Action</i></b>								
CORRACTS	1.000		0	0	0	0	NR	0
<b><i>Lists of Federal RCRA TSD facilities</i></b>								
RCRA-TSDF	0.500		0	0	0	NR	NR	0
<b><i>Lists of Federal RCRA generators</i></b>								
RCRA-LQG	0.250		1	1	NR	NR	NR	2
RCRA-SQG	0.250	1	2	2	NR	NR	NR	5
RCRA-VSQG	0.250	1	10	5	NR	NR	NR	16
<b><i>Federal institutional controls / engineering controls registries</i></b>								
LUCIS	0.500		0	0	0	NR	NR	0
US ENG CONTROLS	0.500		0	0	0	NR	NR	0
US INST CONTROLS	0.500		0	0	0	NR	NR	0
<b><i>Federal ERNS list</i></b>								
ERNS	TP	3	NR	NR	NR	NR	NR	3
<b><i>Lists of state- and tribal hazardous waste facilities</i></b>								
FL SHWS	1.000		0	0	0	0	NR	0
<b><i>Lists of state and tribal landfills and solid waste disposal facilities</i></b>								
FL SWF/LF	0.500	1	3	5	3	NR	NR	12
<b><i>Lists of state and tribal leaking storage tanks</i></b>								
FL LUST	0.500	10	21	1	1	NR	NR	33

## MAP FINDINGS SUMMARY

Database	Search Distance (Miles)	Target Property	< 1/8	1/8 - 1/4	1/4 - 1/2	1/2 - 1	> 1	Total Plotted
FL LAST	0.500		0	0	0	NR	NR	0
INDIAN LUST	0.500		0	0	0	NR	NR	0
<b><i>Lists of state and tribal registered storage tanks</i></b>								
FL FF TANKS	0.250		0	0	NR	NR	NR	0
FEMA UST	0.250		0	0	NR	NR	NR	0
FL UST	0.250	8	32	6	NR	NR	NR	46
FL AST	0.250		8	9	NR	NR	NR	17
INDIAN UST	0.250		0	0	NR	NR	NR	0
FL TANKS	0.250	5	2	0	NR	NR	NR	7
<b><i>State and tribal institutional control / engineering control registries</i></b>								
FL ENG CONTROLS	0.500		0	0	0	NR	NR	0
FL INST CONTROL	0.500	1	3	2	1	NR	NR	7
<b><i>Lists of state and tribal voluntary cleanup sites</i></b>								
FL VCP	0.500		0	0	0	NR	NR	0
INDIAN VCP	0.500		0	0	0	NR	NR	0
<b><i>Lists of state and tribal brownfield sites</i></b>								
FL BROWNFIELDS	0.500		0	0	0	NR	NR	0
<b><u>ADDITIONAL ENVIRONMENTAL RECORDS</u></b>								
<b><i>Local Brownfield lists</i></b>								
US BROWNFIELDS	0.500		0	0	0	NR	NR	0
<b><i>Local Lists of Landfill / Solid Waste Disposal Sites</i></b>								
FL SWRCY	0.500		0	1	1	NR	NR	2
INDIAN ODI	0.500		0	0	0	NR	NR	0
DEBRIS REGION 9	0.500		0	0	0	NR	NR	0
ODI	0.500		0	0	0	NR	NR	0
IHS OPEN DUMPS	0.500		0	0	0	NR	NR	0
<b><i>Local Lists of Hazardous waste / Contaminated Sites</i></b>								
US HIST CDL	TP		NR	NR	NR	NR	NR	0
FL PRIORITYCLEANERS	0.500		0	0	0	NR	NR	0
FL FI Sites	1.000		0	0	0	0	NR	0
US CDL	TP		NR	NR	NR	NR	NR	0
<b><i>Local Land Records</i></b>								
LIENS 2	TP		NR	NR	NR	NR	NR	0
<b><i>Records of Emergency Release Reports</i></b>								
HMIRS	TP	1	NR	NR	NR	NR	NR	1
FL SPILLS	TP	11	NR	NR	NR	NR	NR	11
FL SPILLS 90	TP		NR	NR	NR	NR	NR	0

## MAP FINDINGS SUMMARY

Database	Search Distance (Miles)	Target Property	< 1/8	1/8 - 1/4	1/4 - 1/2	1/2 - 1	> 1	Total Plotted
FL SPILLS 80	TP		NR	NR	NR	NR	NR	0
<b>Other Ascertainable Records</b>								
RCRA NonGen / NLR	0.250	4	20	6	NR	NR	NR	30
FUDS	1.000		0	0	0	0	NR	0
DOD	1.000		0	0	0	0	NR	0
SCRD DRYCLEANERS	0.500		0	0	0	NR	NR	0
US FIN ASSUR	TP		NR	NR	NR	NR	NR	0
EPA WATCH LIST	TP		NR	NR	NR	NR	NR	0
2020 COR ACTION	0.250		0	0	NR	NR	NR	0
TSCA	TP		NR	NR	NR	NR	NR	0
TRIS	TP		NR	NR	NR	NR	NR	0
SSTS	TP		NR	NR	NR	NR	NR	0
ROD	1.000		0	0	0	0	NR	0
RMP	TP		NR	NR	NR	NR	NR	0
RAATS	TP		NR	NR	NR	NR	NR	0
PRP	TP		NR	NR	NR	NR	NR	0
PADS	TP		NR	NR	NR	NR	NR	0
ICIS	TP	1	NR	NR	NR	NR	NR	1
FTTS	TP		NR	NR	NR	NR	NR	0
MLTS	TP		NR	NR	NR	NR	NR	0
COAL ASH DOE	TP		NR	NR	NR	NR	NR	0
COAL ASH EPA	0.500		0	0	0	NR	NR	0
PCB TRANSFORMER	TP		NR	NR	NR	NR	NR	0
RADINFO	TP		NR	NR	NR	NR	NR	0
HIST FTTS	TP		NR	NR	NR	NR	NR	0
DOT OPS	TP		NR	NR	NR	NR	NR	0
CONSENT	1.000		0	0	0	0	NR	0
INDIAN RESERV	1.000		0	0	0	0	NR	0
FUSRAP	1.000		0	0	0	0	NR	0
UMTRA	0.500		0	0	0	NR	NR	0
LEAD SMELTERS	TP		NR	NR	NR	NR	NR	0
US AIRS	TP		NR	NR	NR	NR	NR	0
US MINES	0.250		0	0	NR	NR	NR	0
ABANDONED MINES	0.250		0	0	NR	NR	NR	0
FINDS	TP	27	NR	NR	NR	NR	NR	27
UXO	1.000		0	0	0	0	NR	0
DOCKET HWC	TP		NR	NR	NR	NR	NR	0
ECHO	TP	22	NR	NR	NR	NR	NR	22
FUELS PROGRAM	0.250		0	0	NR	NR	NR	0
PFAS NPL	0.250		0	0	NR	NR	NR	0
PFAS FEDERAL SITES	0.250		0	0	NR	NR	NR	0
PFAS TSCA	0.250		0	0	NR	NR	NR	0
PFAS RCRA MANIFEST	0.250		0	0	NR	NR	NR	0
PFAS ATSDR	0.250		0	0	NR	NR	NR	0
PFAS WQP	0.250		0	0	NR	NR	NR	0
PFAS NPDES	0.250		0	0	NR	NR	NR	0
PFAS ECHO	0.250		2	0	NR	NR	NR	2
PFAS ECHO FIRE TRAINING	0.250		0	0	NR	NR	NR	0
PFAS PART 139 AIRPORT	0.250		0	0	NR	NR	NR	0
AQUEOUS FOAM NRC	0.250		0	0	NR	NR	NR	0

## MAP FINDINGS SUMMARY

Database	Search Distance (Miles)	Target Property	< 1/8	1/8 - 1/4	1/4 - 1/2	1/2 - 1	> 1	Total Plotted
FL PFAS	0.250		0	0	NR	NR	NR	0
FL AQUEOUS FOAM	0.250		0	0	NR	NR	NR	0
FL AIRS	TP		NR	NR	NR	NR	NR	0
FL ASBESTOS	TP		NR	NR	NR	NR	NR	0
FL CLEANUP SITES	TP	4	NR	NR	NR	NR	NR	4
FL DEDB	0.250		0	0	NR	NR	NR	0
FL DRYCLEANERS	0.250		0	1	NR	NR	NR	1
FL DWM CONTAM	0.500	10	23	2	5	NR	NR	40
FL Financial Assurance	TP	6	NR	NR	NR	NR	NR	6
FL Cattle Dip. Vats	TP		NR	NR	NR	NR	NR	0
FL HW GEN	0.250	1	4	2	NR	NR	NR	7
PA MANIFEST	0.250		1	0	NR	NR	NR	1
FL RESP PARTY	0.500		1	2	4	NR	NR	7
FL SITE INV SITES	0.500		0	0	0	NR	NR	0
FL TIER 2	TP	6	NR	NR	NR	NR	NR	6
FL UIC	TP		NR	NR	NR	NR	NR	0
FL NPDES	TP	6	NR	NR	NR	NR	NR	6
PFAS TRIS	0.250		0	0	NR	NR	NR	0
MINES MRDS	0.250	1	0	0	NR	NR	NR	1

### EDR HIGH RISK HISTORICAL RECORDS

#### *EDR Exclusive Records*

EDR MGP	1.000		0	0	0	0	NR	0
EDR Hist Auto	0.125	18	21	NR	NR	NR	NR	39
EDR Hist Cleaner	0.125		2	NR	NR	NR	NR	2

### EDR RECOVERED GOVERNMENT ARCHIVES

#### *Exclusive Recovered Govt. Archives*

FL RGA HWS	TP		NR	NR	NR	NR	NR	0
FL RGA LF	TP		NR	NR	NR	NR	NR	0
FL RGA LUST	TP	6	NR	NR	NR	NR	NR	6
- Totals --		154	156	45	16	0	0	371

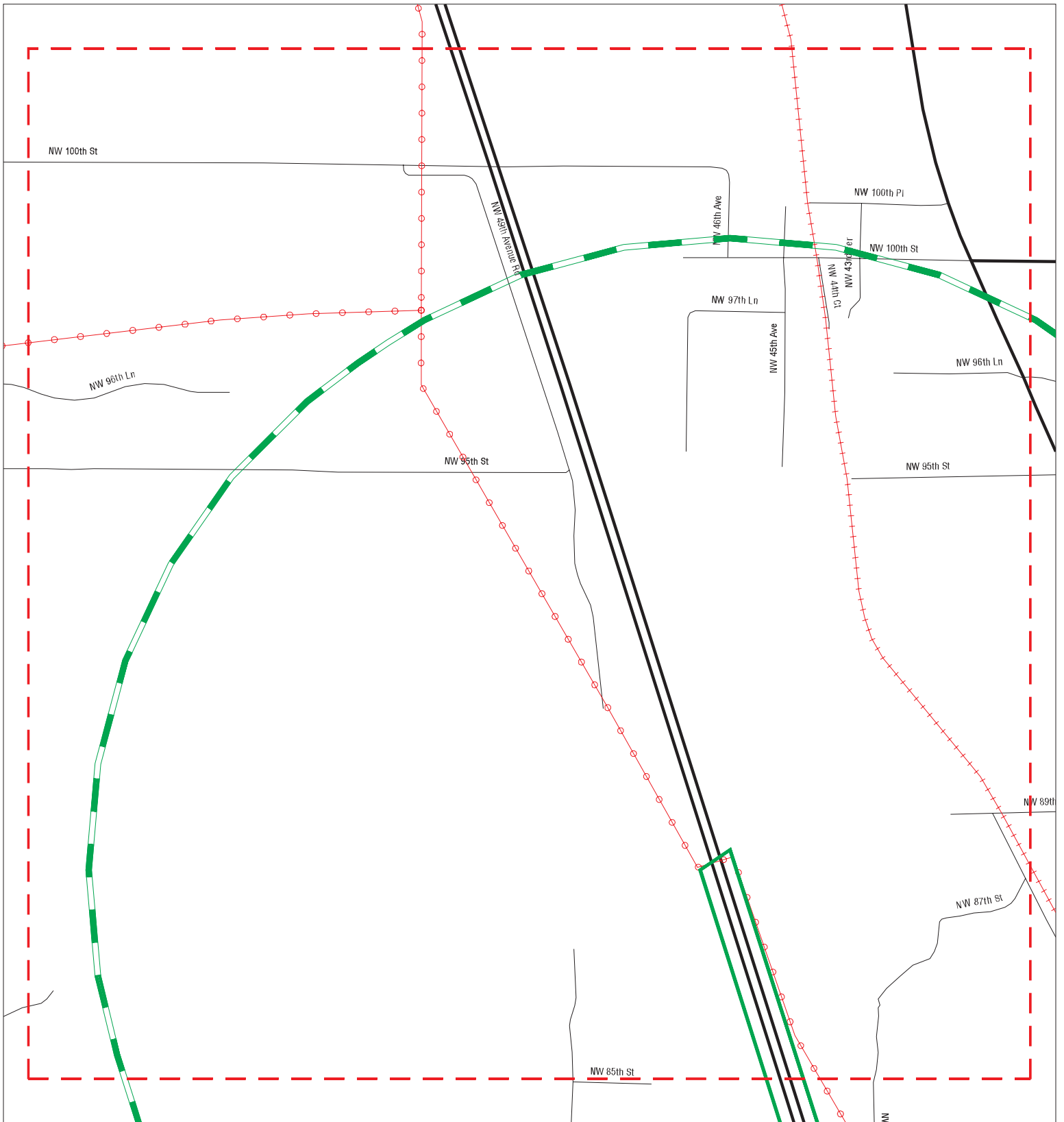
#### NOTES:

TP = Target Property

NR = Not Requested at this Search Distance

Sites may be listed in more than one database

# Focus Map - 1 - 7382285.2s



- |                      |                              |                         |
|----------------------|------------------------------|-------------------------|
| Sites                | Focus Map - Sites            | Dept. Defense Sites     |
| Target Property      | Power Line                   | Indian Reservations BIA |
| Search Buffer        | Pipe Line                    | FL Brownfield           |
| Focus Map - No Sites | National Priority List Sites |                         |



**SITE NAME:** I-75 PD&E Study  
**ADDRESS:** I-75 PD&E Study  
**CITY/STATE:** Ocala FL  
**ZIP:** 34482

**CLIENT:** HDR Engineering Inc.  
**CONTACT:** Chelsea Williams  
**INQUIRY #:** 7382285.2s  
**DATE:** 07/07/23

MAPPED SITES SUMMARY - FOCUS MAP 1

Target Property:  
I-75 PD&E STUDY  
OCALA, FL 34482

MAP ID / FOCUS MAP	SITE NAME	ADDRESS	DATABASE ACRONYMS	DIST (ft. & mi.) DIRECTION
-----------------------	-----------	---------	-------------------	-------------------------------

NO MAPPED SITES FOUND

# Focus Map - 2 - 7382285.2s



- |                      |                              |                         |
|----------------------|------------------------------|-------------------------|
| Sites                | Focus Map - Sites            | Dept. Defense Sites     |
| Target Property      | Power Line                   | Indian Reservations BIA |
| Search Buffer        | Pipe Line                    | FL Brownfield           |
| Focus Map - No Sites | National Priority List Sites |                         |



**SITE NAME:** I-75 PD&E Study  
**ADDRESS:** I-75 PD&E Study  
**CITY/STATE:** Ocala FL  
**ZIP:** 34482

**CLIENT:** HDR Engineering Inc.  
**CONTACT:** Chelsea Williams  
**INQUIRY #:** 7382285.2s  
**DATE:** 07/07/23



MAPPED SITES SUMMARY - FOCUS MAP 2

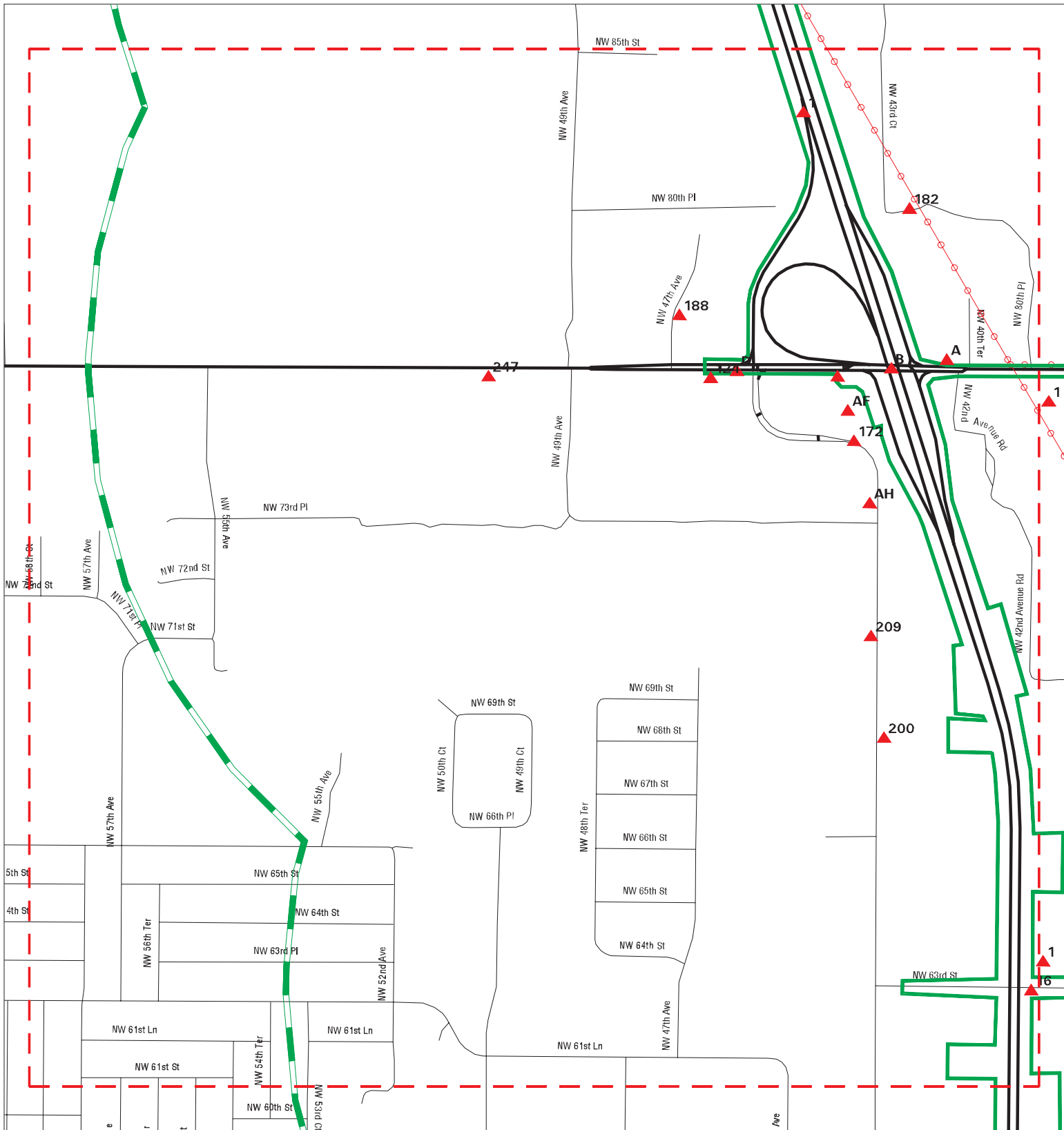
Target Property:  
I-75 PD&E STUDY  
OCALA, FL 34482

MAP ID / FOCUS MAP	SITE NAME	ADDRESS	DATABASE ACRONYMS	DIST (ft. & mi.) DIRECTION
-----------------------	-----------	---------	-------------------	-------------------------------

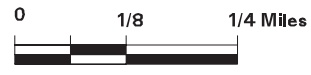
---

NO MAPPED SITES FOUND

# Focus Map - 3 - 7382285.2s



- ▲ Sites
- ▬ Target Property
- ▬ Search Buffer
- ▬ Focus Map - No Sites
- ▬ Focus Map - Sites
- ▬ Power Line
- ▬ Pipe Line
- Dept. Defense Sites
- Indian Reservations BIA
- FL Brownfield
- National Priority List Sites



SITE NAME: I-75 PD&E Study  
 ADDRESS: I-75 PD&E Study  
 CITY/STATE: Ocala FL  
 ZIP: 34482

CLIENT: HDR Engineering Inc.  
 CONTACT: Chelsea Williams  
 INQUIRY #: 7382285.2s  
 DATE: 07/07/23

MAPPED SITES SUMMARY - FOCUS MAP 3

Target Property:  
I-75 PD&E STUDY  
OCALA, FL 34482

MAP ID / FOCUS MAP	SITE NAME	ADDRESS	DATABASE ACRONYMS	DIST (ft. & mi.) DIRECTION		
1 / 3	WEE BEE TRANSPORTATI	I-75 EXIT RAMP @ HWY	FL LUST, FL TANKS, FL CLEANUP SITES, FL ...	TP		
A2 / 3		4032 WEST HIGHWAY 32	FL SPILLS	TP		
B3 / 3		INTERSTATE 75 AND HI	FL SPILLS	TP		
B4 / 3		INTERSTATE 75 @ HIGH	FL SPILLS	TP		
B5 / 3	LANDSCAPING INTERCHA	I 75 AT SR 326	FINDS, ECHO	TP		
A6 / 3		HWY 326 & HWY 40	ERNS	TP		
D8 / 3	BRYANT COMMERCIAL SI	CR-326	FINDS, ECHO	TP		
A9 / 3		NW 42 AVE AND W HWY	FL SPILLS	TP		
D10 / 3	BARNHARDT MANUFACTUR	4600 NW STATE RD 326	FINDS, ECHO	TP		
A14 / 3	FINA OSCEOLA	4224 W HIGHWAY 326	EDR Hist Auto	TP		
F15 / 3	DOUBLE B DISTRIBUTOR	4424 W HWY 326	EDR Hist Auto	TP		
16 / 3	CLYDE EARL JOHNSON	4050 NW 63RD ST	FL SWF/LF	TP		
A98 / 3	PANTRY INC	4150 W HIGHWAY 326	EDR Hist Auto	4	0.001	
A99 / 3	FL#0160	4150 W HIGHWAY 326	FL UST, FL Financial Assurance	4	0.001	
A101 / 3	FL CITRUS CTR #90	4250 W HWY 326	FL LUST, FL UST, FL DWM CONTAM, FL Finan...	8	0.002	South
124 / 3	BARNHARDT MANUFACTUR	4600 HWY 326	FL DWM CONTAM, FL RESP PARTY	31	0.006	South
A131 / 3	SPEEDWAY 92	4255 W HIGHWAY 326	RCRA NonGen / NLR, FINDS, ECHO	52	0.010	NNE
A132 / 3	PILOT TRAVEL CENTERS	4255 W HIGHWAY 326	EDR Hist Auto	52	0.010	NNE
A133 / 3	PILOT TRAVEL CENTER	4255 W HIGHWAY 326	FL LUST, FL UST, FL DWM CONTAM, FL Finan...	52	0.010	NNE
F134 / 3	SHELL-GATORS #184	4410 NW CR 326	FL LUST, FL UST, FL CLEANUP SITES, FL DW...	52	0.010	South
AF169 / 3	GATORS ONE HOUR CLEA	4410 W HIGHWAY 326	EDR Hist Cleaner	167	0.032	WSW
AF170 / 3	BIG GATORS INC	4410 W HWY 326	EDR Hist Auto	167	0.032	WSW
172 / 3	SHAMROCK STATION	NW 44TH AVE CORNER I	FL UST	203	0.038	WSW
AH176 / 3	HIGHLAND TRACTOR CO	7398 NW 44TH AVE	RCRA-VSQQ, FINDS, ECHO	317	0.060	WSW
AH177 / 3	HIGHLAND TRACTOR CO	7398 NW 44TH AVE	FL AST	317	0.060	WSW
182 / 3	VAN BUREN PROPERTY	4555 NW 80TH PL	FL UST	385	0.073	ENE
188 / 3	LOVES #363	7791 NW 47TH AVE	FL UST, FL SPILLS, FL Financial Assuranc...	440	0.083	NNW
200 / 3	DAYMON SHIRLEY	6897 NW 44TH AVE	EDR Hist Cleaner	550	0.104	West
209 / 3	COPART	7100 NW 44 AVE	FL AST	711	0.135	West
247 / 3	TIRES UNLIMITED WHOL	5050 WEST HWY 326	FL SWF/LF	1851	0.351	West

# Focus Map - 4 - 7382285.2s



- ▲ Sites
- ▬ Target Property
- ▬ Search Buffer
- ▬ Focus Map - No Sites
- ▬ Focus Map - Sites
- ▬ Power Line
- ▬ Pipe Line
- Dept. Defense Sites
- Indian Reservations BIA
- FL Brownfield
- National Priority List Sites



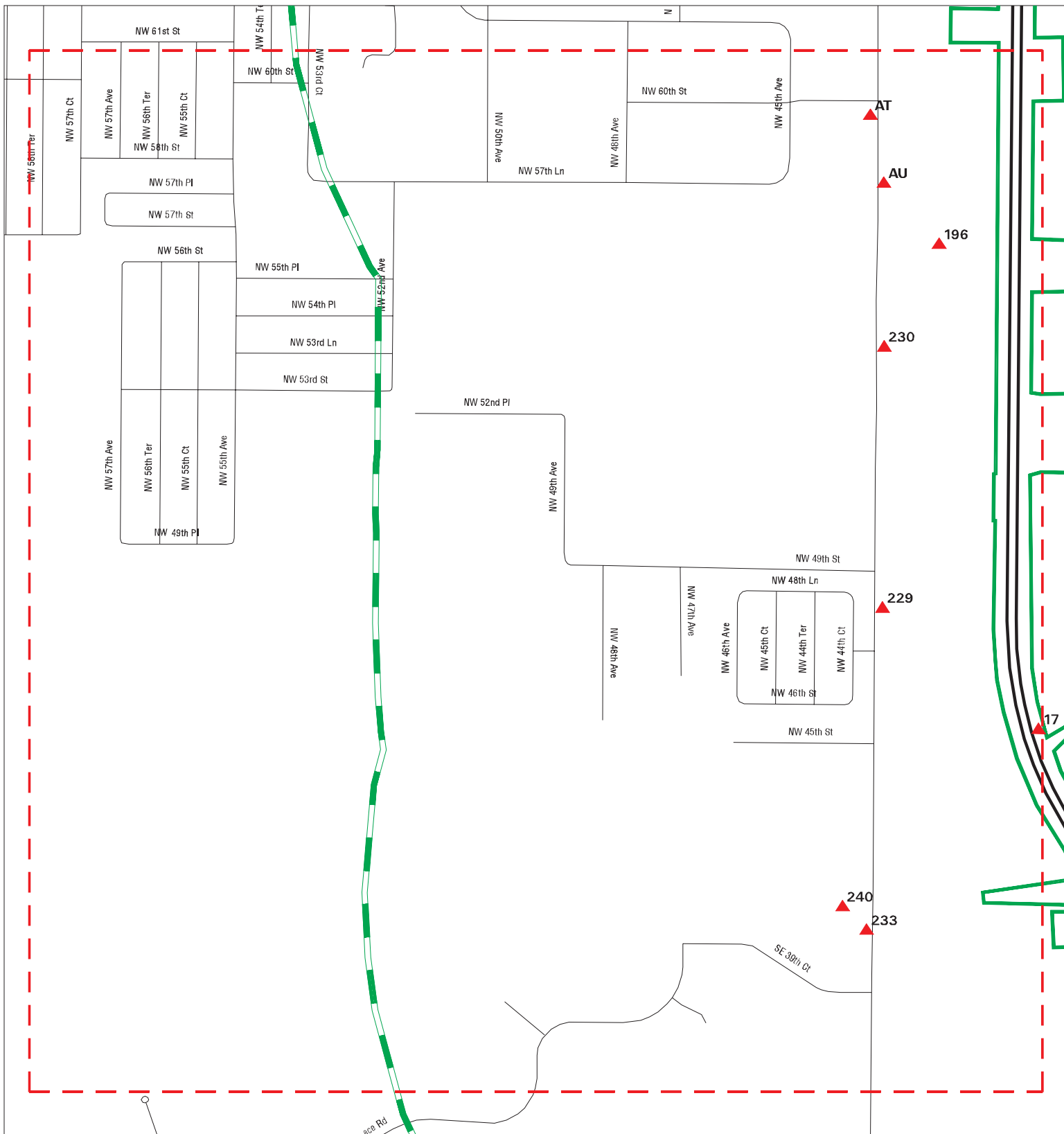
SITE NAME: I-75 PD&E Study ADDRESS: I-75 PD&E Study CITY/STATE: Ocala FL ZIP: 34482	CLIENT: HDR Engineering Inc. CONTACT: Chelsea Williams INQUIRY #: 7382285.2s DATE: 07/07/23
--	--

MAPPED SITES SUMMARY - FOCUS MAP 4

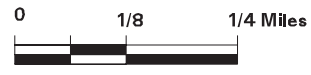
Target Property:  
I-75 PD&E STUDY  
OCALA, FL 34482

MAP ID / FOCUS MAP	SITE NAME	ADDRESS	DATABASE ACRONYMS	DIST (ft. & mi.) DIRECTION		
C7 / 4	PILOT TRAVEL CENTER	4032 SR 326	FINDS	TP		
E11 / 4	OCALA FREIGHTLINER	3950 W HIGHWAY 326	RCRA-VSQQ	TP		
E12 / 4	A T AND T WIRELESS -	3950 WEST HIGHWAY 32	FL TIER 2	TP		
E13 / 4	OCALA FREIGHTLINER	3950 W HIGHWAY 326	FINDS, ECHO	TP		
C114 / 4	P & S RD SERVICES IN	3979 W HIGHWAY 326	RCRA-VSQQ	20	0.004	North
C115 / 4	P & S ROAD SERVICES,	3979 W HWY 326	FL SWF/LF	20	0.004	North
C116 / 4	FLEETPRIDE INC.	3979 W HWY 326	FL AST	20	0.004	North
C117 / 4	TRUCKER SERVICE CENT	3985 W HIGHWAY 326 #	RCRA-VSQQ	21	0.004	North
147 / 4	SHAW PIPELINE SERVIC	4055 NW 63RD ST	RCRA NonGen / NLR, FINDS, ECHO	90	0.017	East
174 / 4	SHEFFIELD TRUCK STOP	4032 NW DR 326	RCRA NonGen / NLR, FINDS, ECHO	208	0.039	South
AK189 / 4	DELTA LABORATORIES I	3710 W HIGHWAY 326	FL UST, FL AST, FL Financial Assurance	461	0.087	East
AK190 / 4	DELTA LABORATORIES I	3710 W COUNTY RD 326	RCRA NonGen / NLR, FINDS, ECHO	461	0.087	East
191 / 4	DELTA LABORATORIES I		PFAS ECHO	474	0.090	SE
210 / 4	DAVE'S TOWING & RECO	3610 WEST SR 326	FL SWF/LF	723	0.137	East
235 / 4	PILOT TRAVEL CENTER	4032 W HIGHWAY 326	FL LUST, FL UST, FL CLEANUP SITES, FL DW...	1070	0.203	NE
244 / 4	CONE DISTRIBUTING CO	CR 326 & CR 25-A	FL LUST, FL TANKS, FL DWM CONTAM	1396	0.264	East
249 / 4	PROGRESS ENERGY SARA	3333 NW 326	FL DWM CONTAM, FL RESP PARTY	2330	0.441	East

# Focus Map - 5 - 7382285.2s



- ▲ Sites
- ▬ Target Property
- ▬ Search Buffer
- ▬ Focus Map - No Sites
- ▬ Focus Map - Sites
- ▬ Power Line
- ▬ Pipe Line
- ▬ National Priority List Sites
- Dept. Defense Sites
- Indian Reservations BIA
- FL Brownfield



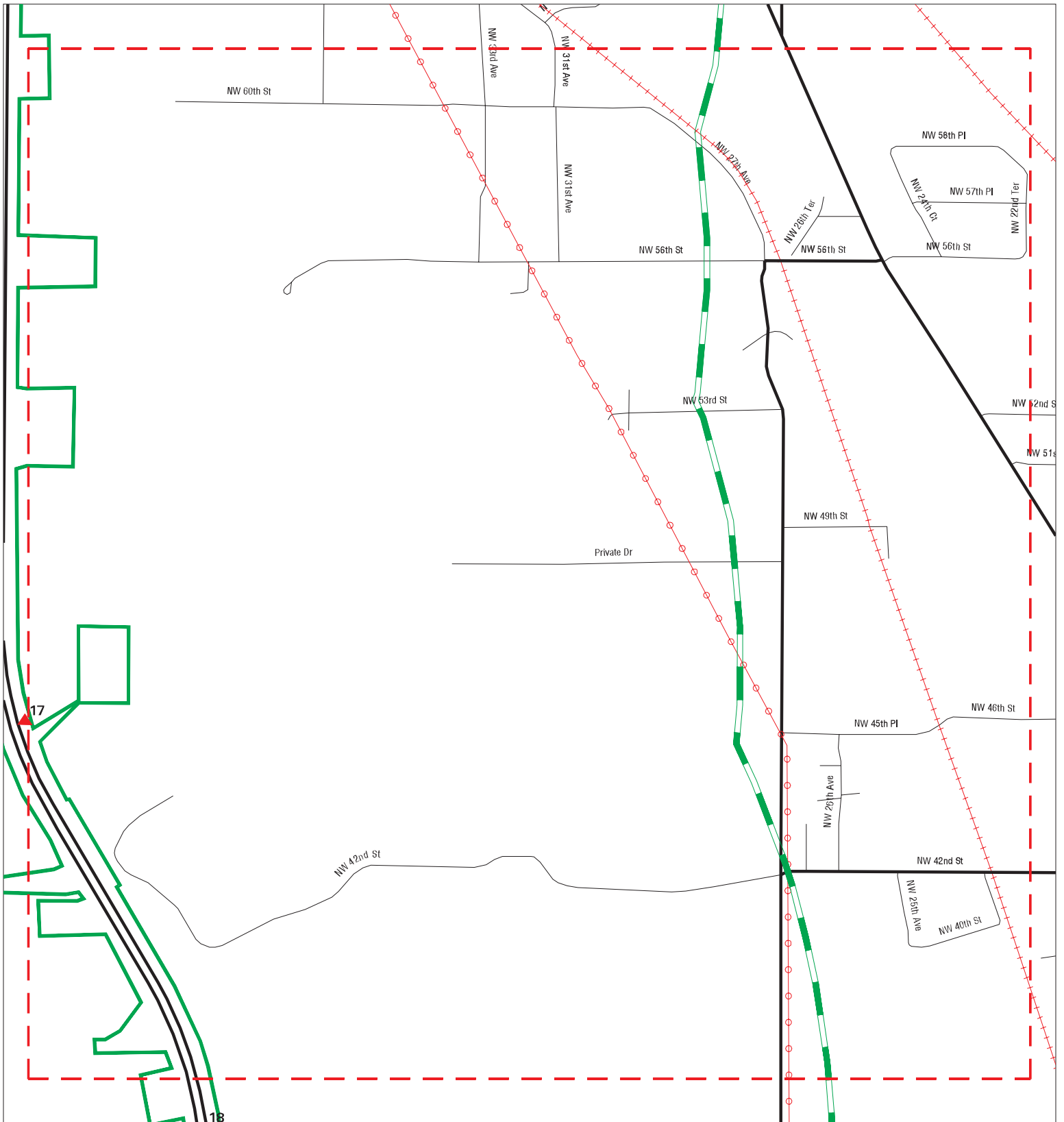
<p>SITE NAME: I-75 PD&amp;E Study          ADDRESS: I-75 PD&amp;E Study          CITY/STATE: Ocala FL          ZIP: 34482</p>	<p>CLIENT: HDR Engineering Inc.          CONTACT: Chelsea Williams          INQUIRY #: 7382285.2s          DATE: 07/07/23</p>
---	---

MAPPED SITES SUMMARY - FOCUS MAP 5

Target Property:  
I-75 PD&E STUDY  
OCALA, FL 34482

MAP ID / FOCUS MAP	SITE NAME	ADDRESS	DATABASE ACRONYMS	DIST (ft. & mi.) DIRECTION
17 / 5	BOUTWELL LIMEROCK MI		MINES MRDS	TP
196 / 5	HICKORY SPRINGS MANU	5407 NW 44TH AVE	RCRA NonGen / NLR	494 0.094 West
AT226 / 5	QUICK KING #16	5880 NW 44TH AVE	FL UST, FL Financial Assurance	917 0.174 SW
AT227 / 5	AIR 22 LLC DBA ALL-I	5877 NW 44TH AVE	FL SWF/LF, FL Financial Assurance	946 0.179 SW
AT228 / 5	ALL IN REMOVAL	5877 NW 44TH AVE	FL AST	946 0.179 SW
229 / 5	VOYAGER INC	4775 NW 44TH AVE	RCRA NonGen / NLR, FINDS, ECHO	949 0.180 West
230 / 5	HYDRO SPA LLC	5401 NW 44TH AVE.	RCRA NonGen / NLR, FINDS, ECHO	954 0.181 West
AU231 / 5	SCORPION PERFORMANCE	5817 NW 44TH AVE	FL HW GEN	970 0.184 West
AU232 / 5	SCORPION PERFORMANCE	5817 NW 44TH AVE	RCRA-SQG	970 0.184 West
233 / 5	MARION COUNTY NORTHW	4110 NW 44TH AVE	FL SWF/LF	1025 0.194 WSW
240 / 5	ASHLEY FARMS GOLF &	4170 NW 44TH AVE	FL AST	1202 0.228 West

# Focus Map - 6 - 7382285.2s



- |                      |                              |                         |
|----------------------|------------------------------|-------------------------|
| Sites                | Focus Map - Sites            | Dept. Defense Sites     |
| Target Property      | Power Line                   | Indian Reservations BIA |
| Search Buffer        | Pipe Line                    | FL Brownfield           |
| Focus Map - No Sites | National Priority List Sites |                         |



SITE NAME: I-75 PD&E Study  
 ADDRESS: I-75 PD&E Study  
 CITY/STATE: Ocala FL  
 ZIP: 34482

CLIENT: HDR Engineering Inc.  
 CONTACT: Chelsea Williams  
 INQUIRY #: 7382285.2s  
 DATE: 07/07/23



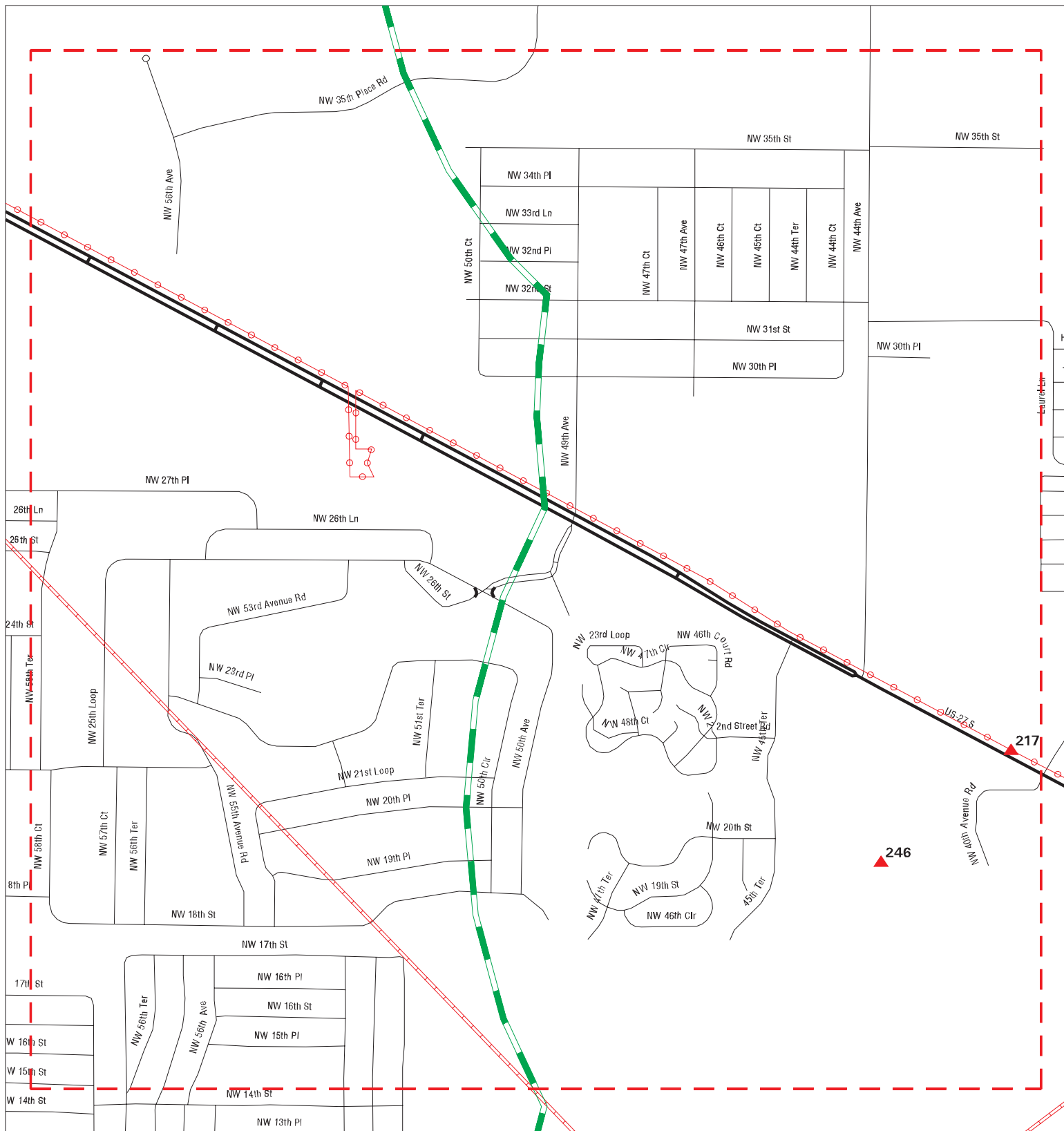
MAPPED SITES SUMMARY - FOCUS MAP 6

Target Property:  
I-75 PD&E STUDY  
OCALA, FL 34482

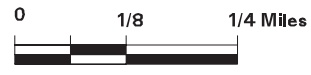
MAP ID / FOCUS MAP	SITE NAME	ADDRESS	DATABASE ACRONYMS	DIST (ft. & mi.) DIRECTION
-----------------------	-----------	---------	-------------------	-------------------------------

NO MAPPED SITES FOUND

# Focus Map - 7 - 7382285.2s



- ▲ Sites
- ▬ Target Property
- ▬ Search Buffer
- ▬ Focus Map - No Sites
- ▬ Focus Map - Sites
- ▬ Power Line
- ▬ Pipe Line
- ▬ National Priority List Sites
- Dept. Defense Sites
- Indian Reservations BIA
- FL Brownfield



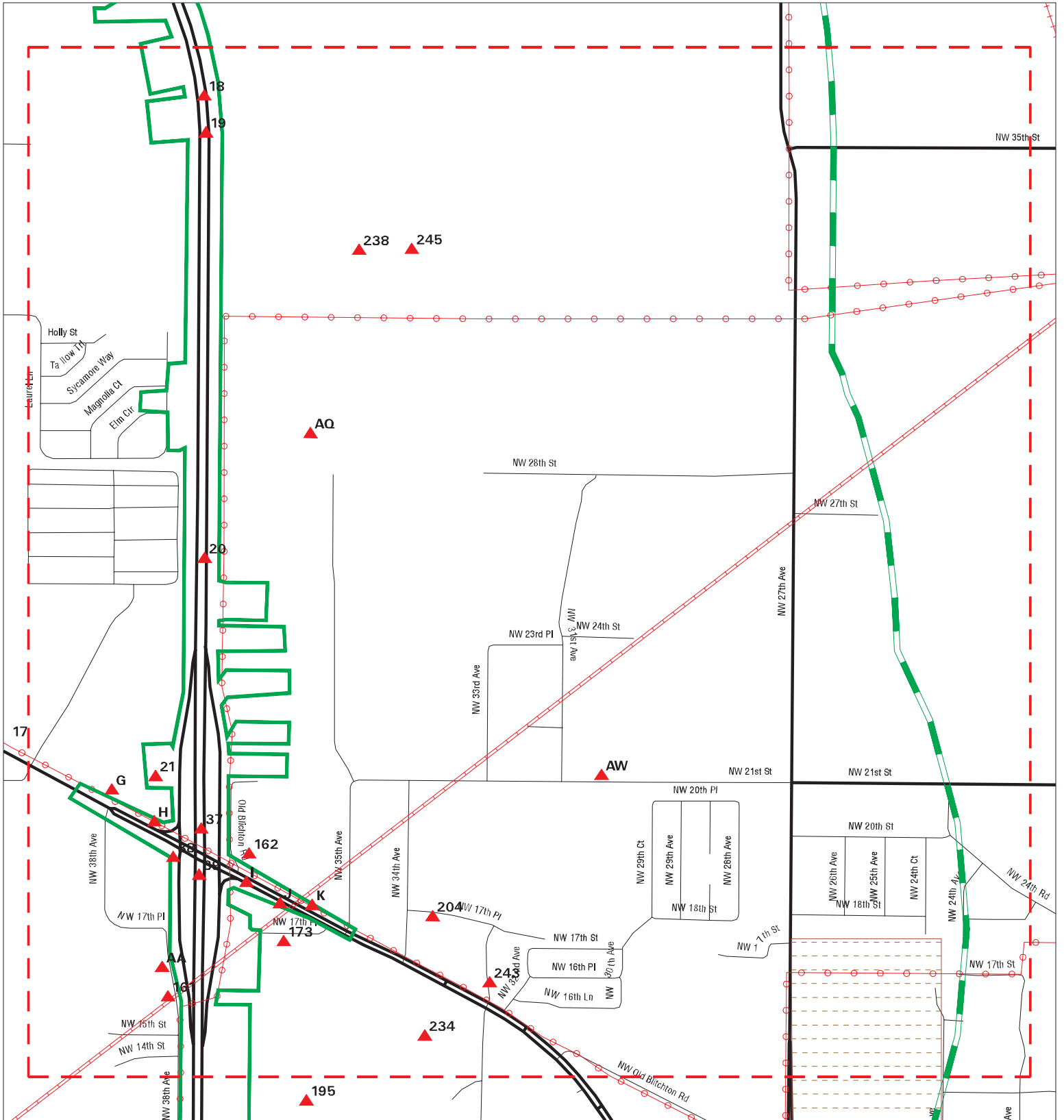
SITE NAME: I-75 PD&E Study ADDRESS: I-75 PD&E Study CITY/STATE: Ocala FL ZIP: 34482	CLIENT: HDR Engineering Inc. CONTACT: Chelsea Williams INQUIRY #: 7382285.2s DATE: 07/07/23
--	--

MAPPED SITES SUMMARY - FOCUS MAP 7

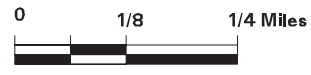
Target Property:  
I-75 PD&E STUDY  
OCALA, FL 34482

MAP ID / FOCUS MAP	SITE NAME	ADDRESS	DATABASE ACRONYMS	DIST (ft. & mi.) DIRECTION
217 / 7	JOES JIFFY	4043 NW BLITCHTON RD	FL UST, FL Financial Assurance	790 0.150 NW
246 / 7	OCALA CATTLE DIPPING	PROPOSED NW 44TH AVE	FL INST CONTROL, FL DWM CONTAM, FL RESP ...	1787 0.338 WSW

# Focus Map - 8 - 7382285.2s



- |                      |                              |                         |
|----------------------|------------------------------|-------------------------|
| Sites                | Focus Map - Sites            | Dept. Defense Sites     |
| Target Property      | Power Line                   | Indian Reservations BIA |
| Search Buffer        | Pipe Line                    | FL Brownfield           |
| Focus Map - No Sites | National Priority List Sites |                         |



SITE NAME: I-75 PD&E Study  
 ADDRESS: I-75 PD&E Study  
 CITY/STATE: Ocala FL  
 ZIP: 34482

CLIENT: HDR Engineering Inc.  
 CONTACT: Chelsea Williams  
 INQUIRY #: 7382285.2s  
 DATE: 07/07/23

MAPPED SITES SUMMARY - FOCUS MAP 8

Target Property:  
I-75 PD&E STUDY  
OCALA, FL 34482

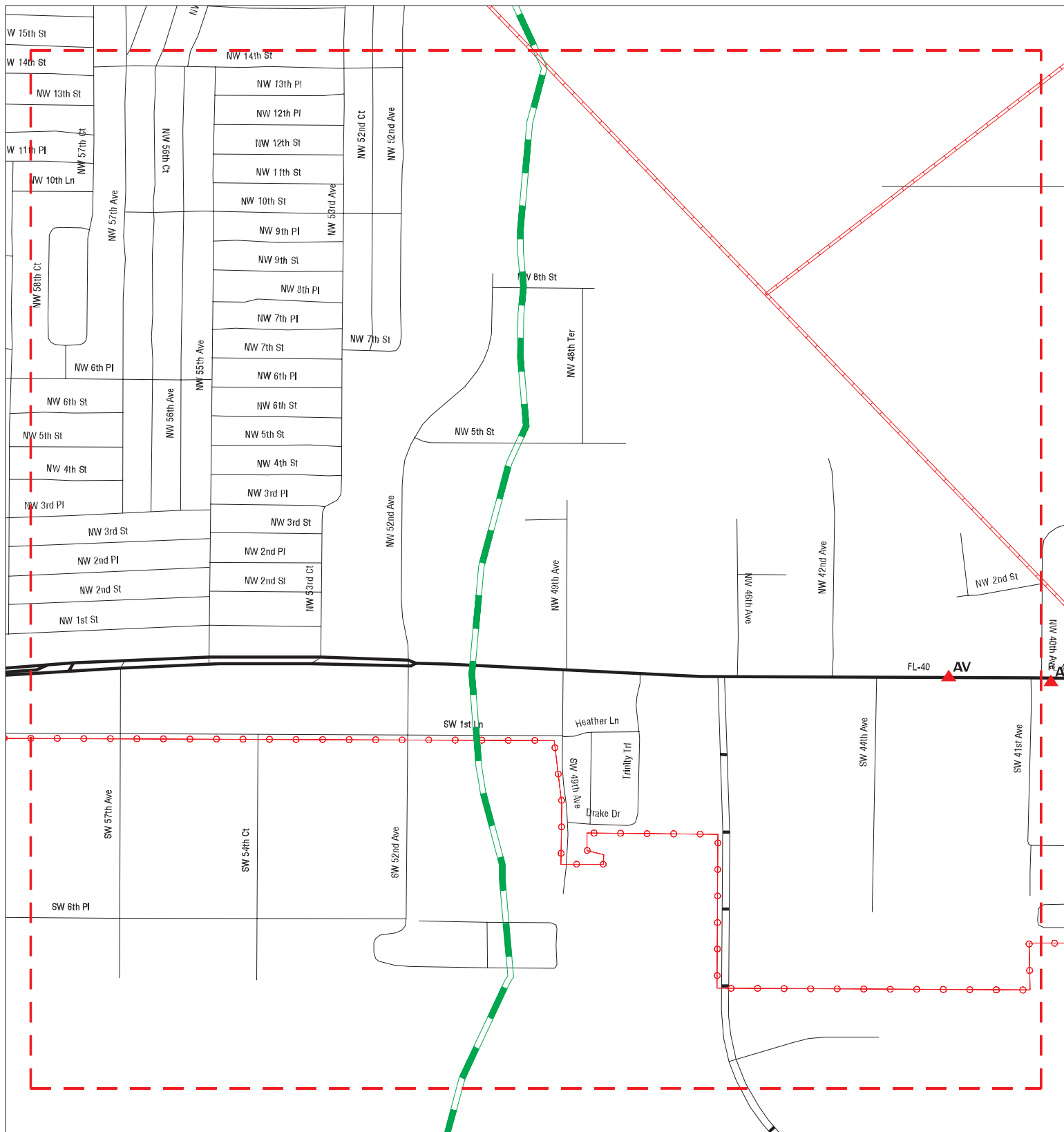
MAP ID / FOCUS MAP	SITE NAME	ADDRESS	DATABASE ACRONYMS	DIST (ft. & mi.) DIRECTION		
18 / 8	GUARDRAIL INSTALLATI		FL NPDES	TP		
19 / 8	GUARDRAIL INSTALLATI	UNKNOWN	FINDS, ECHO	TP		
20 / 8	SE INDEPENDENT DELIV	I-75 @ MM 354	FL LUST, FL TANKS, FL DWM CONTAM	TP		
21 / 8	DAYS INN	3811 NW BLITCHTON RD	FINDS	TP		
G22 / 8	OCALA MOBILE SERVICE	3902 NW BLITCHTON RD	EDR Hist Auto	TP		
H23 / 8	GOEBELS INTERSTATE 6	3801 BLICHTON RD	EDR Hist Auto	TP		
H24 / 8	SHELL STATION	3801 NW BLICHTON RD	FINDS	TP		
H25 / 8	SHELL-WEST CENTRAL	3801 NW BLITCHTON RD	FL RGA LUST	TP		
H26 / 8	SUNSHINE FOOD MART #	3801 NW BLITCHTON RD	FL RGA LUST	TP		
H27 / 8	SUNSHINE FOOD MART #	3801 NW BLITCHTON RD	FL LUST, FL UST, FL SPILLS, FL CLEANUP S...	TP		
H28 / 8	SUPERAMERICA OF FLOR	3801 BLITCHTON RD	RCRA NonGen / NLR, FINDS, ECHO	TP		
G29 / 8	BP OIL CO #24630	3820 NW BLITCHTON RD	RCRA NonGen / NLR	TP		
G30 / 8	GULF BP FACILITY NO	3820 NORTHWEST BLICH	FINDS, ECHO	TP		
G31 / 8	SUNRISE FOOD MART #1	3820 NW BLITCHTON RD	FL LUST, FL UST, FL INST CONTROL, FL CLE...	TP		
G32 / 8	SUNRISE FOOD MART #1	3820 NW BLITCHTON RD	FINDS, ECHO	TP		
G33 / 8	SUNRISE FOOD MART	3820 NW BLITCHTON RD	FL RGA LUST	TP		
G34 / 8	SUNRISE FOOD MART #1	3820 NW BLITCHTON RD	FL RGA LUST	TP		
G35 / 8	BP EXPLORATION & OIL	3820 NW BLITCHTON RD	EDR Hist Auto	TP		
G36 / 8	BP OIL CO #24630	3820 NW BLITCHTON RD	FINDS	TP		
37 / 8	WERNER ENTERPRISES -	I75 AT MILE MARKER 3	FL LUST, FL TANKS, FL DWM CONTAM	TP		
38 / 8	TEXACO-CHISOLM	I-75 & US 27	FL LUST, FL UST, FL DWM CONTAM	TP		
39 / 8	DP & SONS I-75 SPILL	I-75 & STATE ROAD 93	FL LUST, FL TANKS, FL CLEANUP SITES, FL ...	TP		
I40 / 8	US 27 IMPROVEMENTS	UNKNOWN	FINDS, ECHO	TP		
I41 / 8		3780 NW BLITCHTON RD	FL SPILLS	TP		
J42 / 8	CIRCLE K # 2706619	3739 NW BLITCHTON RD	FL UST, FL Financial Assurance	TP		
K43 / 8	CIRCLE K @ BLITCHTON	3745 NW BLITCHTON RD	FINDS, ECHO	TP		
K44 / 8	CIRCLE K @ BLITCHTON	3745 NW BLITCHTON RD	FL NPDES	TP		
J118 / 8	RACETRAC #590	3750 NW BLITCHTON RD	FL LUST, FL UST, FL DWM CONTAM, FL Finan...	21	0.004	SSW
J119 / 8	RACETRAC PETROLEUM I	3750 NW BLITCHTON RD	EDR Hist Auto	21	0.004	SSW
J126 / 8	RACETRAC #2509	3674 NW BLITCHTON RD	FL UST, FL Financial Assurance	33	0.006	SSW
J127 / 8	AMOCO SERVICE STATIO	3670 NW BLITCHTON RD	RCRA NonGen / NLR, FINDS, ECHO	33	0.006	SSW
J129 / 8	JOY FOOD STORE #431	3740 NW BLITCHTON RD	FL LUST, FL UST, FL DWM CONTAM, FL Finan...	46	0.009	SSW
J130 / 8	SUPERTEST OIL COMPAN	3740 NW BLITCHTON RD	EDR Hist Auto	46	0.009	SSW
I139 / 8	OCALA AMOCO	3760 NW BLITCHTON RD	RCRA NonGen / NLR, FINDS, ECHO	69	0.013	SSW
I140 / 8	RONS TOWING	3760 NW BLITCHTON RD	EDR Hist Auto	69	0.013	SSW
I141 / 8	MARATHON-BLITCHTON #	3760 NW BLITCHTON RD	FL LUST, FL UST, FL CLEANUP SITES, FL DW...	69	0.013	SSW
G143 / 8	JOHNS CHEVRON	3901 NW BLITCHTON RD	EDR Hist Auto	75	0.014	NNE
G144 / 8	CHEVRON-BLITCHTON RD	3901 NW BLITCHTON RD	FL LUST, FL UST, FL CLEANUP SITES, FL DW...	75	0.014	NNE
AA145 / 8	RANEY TRUCK PARTS IN	1650 NW 38TH AVE	FL HW GEN	90	0.017	WSW

MAPPED SITES SUMMARY - FOCUS MAP 8

Target Property:  
I-75 PD&E STUDY  
OCALA, FL 34482

MAP ID / FOCUS MAP	SITE NAME	ADDRESS	DATABASE ACRONYMS	DIST (ft. & mi.) DIRECTION
AA146 / 8	RANEY TRUCK PARTS IN	1650 NW 38TH AVE	RCRA-SQG, FL UST, FINDS, ECHO	90 0.017 WSW
161 / 8	BENNETTS DIESEL INC	1604 NW 38TH AVE	RCRA NonGen / NLR	100 0.019 WSW
162 / 8	LONGS TEXACO	3761 BLITCHTON RD	EDR Hist Auto	104 0.020 NNE
173 / 8	BRIGGS CONSTRUCTION	3760 NW 17TH PL	FL AST, RCRA NonGen / NLR, FINDS, ECHO	206 0.039 East
204 / 8	FUQUA SAWMILL INC	1761 NW 34TH AVE	FL AST	678 0.128 East
AQ216 / 8	FEDEX GROUND 150 ACR	3100 NORTHWEST 35TH	FL INST CONTROL, FL DWM CONTAM, FL RESP ...	783 0.148 East
AQ218 / 8	OCALA PLATING	3100 NORTHWEST 35TH	FL INST CONTROL	798 0.151 East
AQ219 / 8	FEDEX GROUND TERMINA	3100 NW 35TH AVE RD	FL AST	798 0.151 East
AQ220 / 8	FEDEX GROUND TERMINA	3100 NW 35TH AVE RD	FL UST, FL Financial Assurance, FL TIER ...	798 0.151 East
AQ221 / 8	FEDEX GROUND - OCALA	3100 NW 35TH AVENUE	RCRA-LQG	798 0.151 East
234 / 8	LIVESTOCK HAULING	3352 NW BLITCHTON RD	FL AST	1046 0.198 SE
238 / 8	FEDEX GROUND 150 ACR	NORTHEAST OF I-75 AN	FL RESP PARTY	1192 0.226 East
243 / 8	FUQUA	1751 NW 33RD AVE	FL SWF/LF	1244 0.236 ESE
245 / 8	FEDEX GROUND 27 ACRE	NORTHEAST QUADRANT O	FL DWM CONTAM, FL RESP PARTY	1647 0.312 East
AW250 / 8	JUNIE COUNTS LANDFIL	3021 NW 21ST ST	SEMS-ARCHIVE, RCRA-SQG, US AIRS, FINDS	2512 0.476 ENE
AW251 / 8	COUNTS CONSTRUCTION	3021 NW 21ST ST	FL SWF/LF, FL UST, FL AST, FL DWM CONTAM...	2512 0.476 ENE

Focus Map - 9 - 7382285.2s



- Sites
- Focus Map - Sites
- Dept. Defense Sites
- Target Property
- Power Line
- Indian Reservations BIA
- Search Buffer
- Pipe Line
- FL Brownfield
- Focus Map - No Sites
- National Priority List Sites



SITE NAME: I-75 PD&E Study ADDRESS: I-75 PD&E Study CITY/STATE: Ocala FL ZIP: 34482	CLIENT: HDR Engineering Inc. CONTACT: Chelsea Williams INQUIRY #: 7382285.2s DATE: 07/07/23
--	--

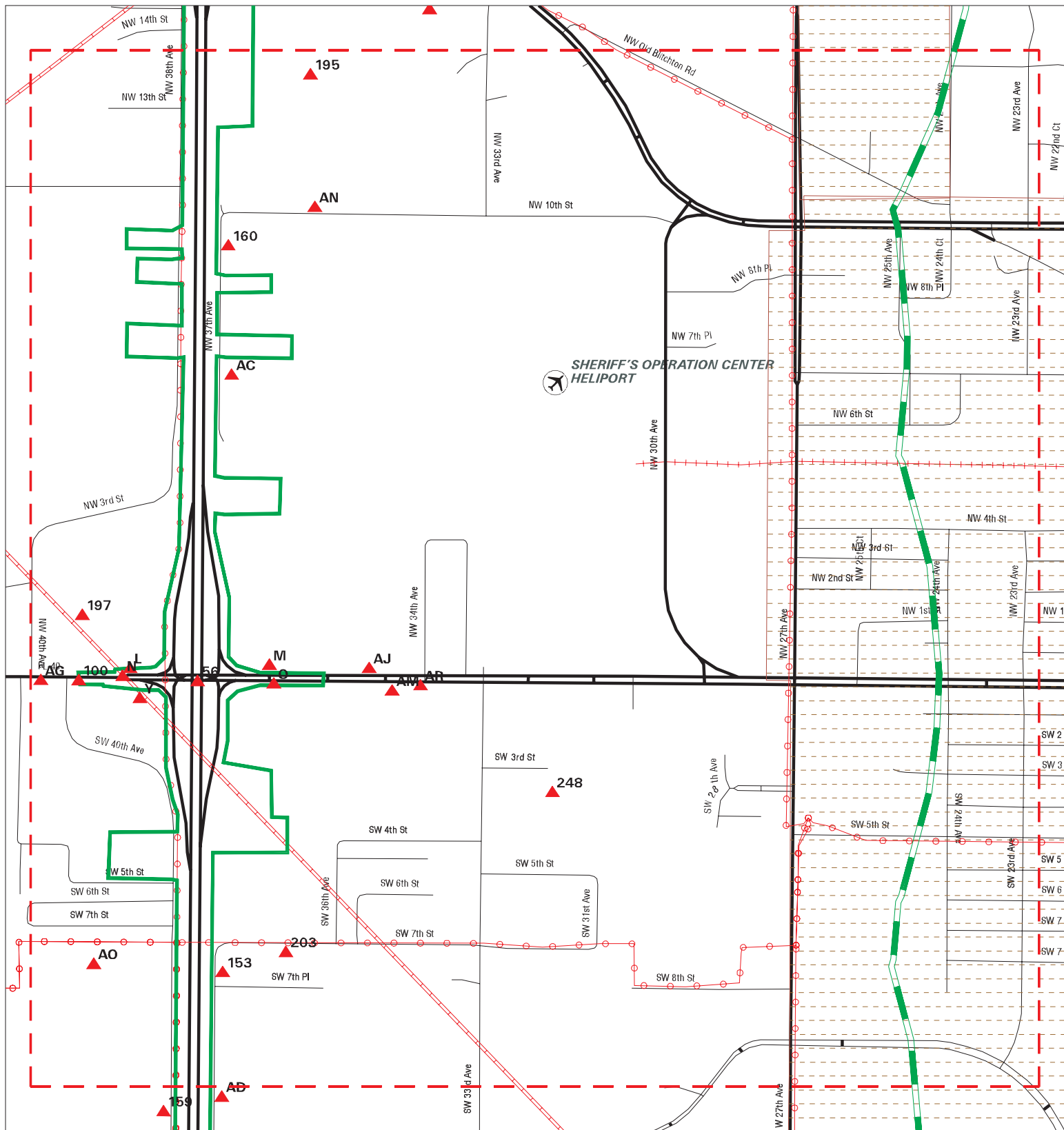
MAPPED SITES SUMMARY - FOCUS MAP 9

Target Property:  
 I-75 PD&E STUDY  
 Ocala, FL 34482

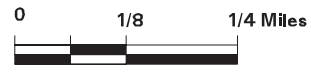
MAP ID / FOCUS MAP	SITE NAME	ADDRESS	DATABASE ACRONYMS	DIST (ft. & mi.) DIRECTION
AV239 / 9	MAUDLIN INTERNATIONAL	4225 W SILVER SPRING	RCRA NonGen / NLR	1198 0.227 West
AV241 / 9	LOOMIS FARGO & CO	4482 SW CR 40	FL UST, FL Financial Assurance	1215 0.230 West
AV242 / 9	COAST TO COAST TRUCK	4250 W SILVER SPRING	RCRA-VSQQ	1242 0.235 West



# Focus Map - 10 - 7382285.2s



- |  |   |   |
|--|---|---|
| <ul style="list-style-type: none"> <li><span style="color: red;">▲</span> Sites</li> <li><span style="color: green;">▬</span> Target Property</li> <li><span style="color: green;">▬</span> Search Buffer</li> <li><span style="border: 1px dashed red; display: inline-block; width: 10px; height: 10px;"></span> Focus Map - No Sites</li> </ul> | <ul style="list-style-type: none"> <li><span style="border-bottom: 1px dashed red; display: inline-block; width: 20px;"></span> Focus Map - Sites</li> <li><span style="border-bottom: 1px dashed red; display: inline-block; width: 20px;"></span> Power Line</li> <li><span style="border-bottom: 1px dashed red; display: inline-block; width: 20px;"></span> Pipe Line</li> <li><span style="border: 1px dashed red; display: inline-block; width: 20px; height: 10px;"></span> National Priority List Sites</li> </ul> | <ul style="list-style-type: none"> <li><span style="border: 1px dashed red; display: inline-block; width: 20px; height: 10px;"></span> Dept. Defense Sites</li> <li><span style="border: 1px dashed red; display: inline-block; width: 20px; height: 10px;"></span> Indian Reservations BIA</li> <li><span style="border: 1px dashed red; display: inline-block; width: 20px; height: 10px;"></span> FL Brownfield</li> </ul> |
|--|---|---|



**SITE NAME:** I-75 PD&E Study  
**ADDRESS:** I-75 PD&E Study  
**CITY/STATE:** Ocala FL  
**CIP:** 34482

**CLIENT:** HDR Engineering Inc.  
**CONTACT:** Chelsea Williams  
**INQUIRY #:** 7382285.2s  
**DATE:** 07/07/23

MAPPED SITES SUMMARY - FOCUS MAP 10

Target Property:  
I-75 PD&E STUDY  
OCALA, FL 34482

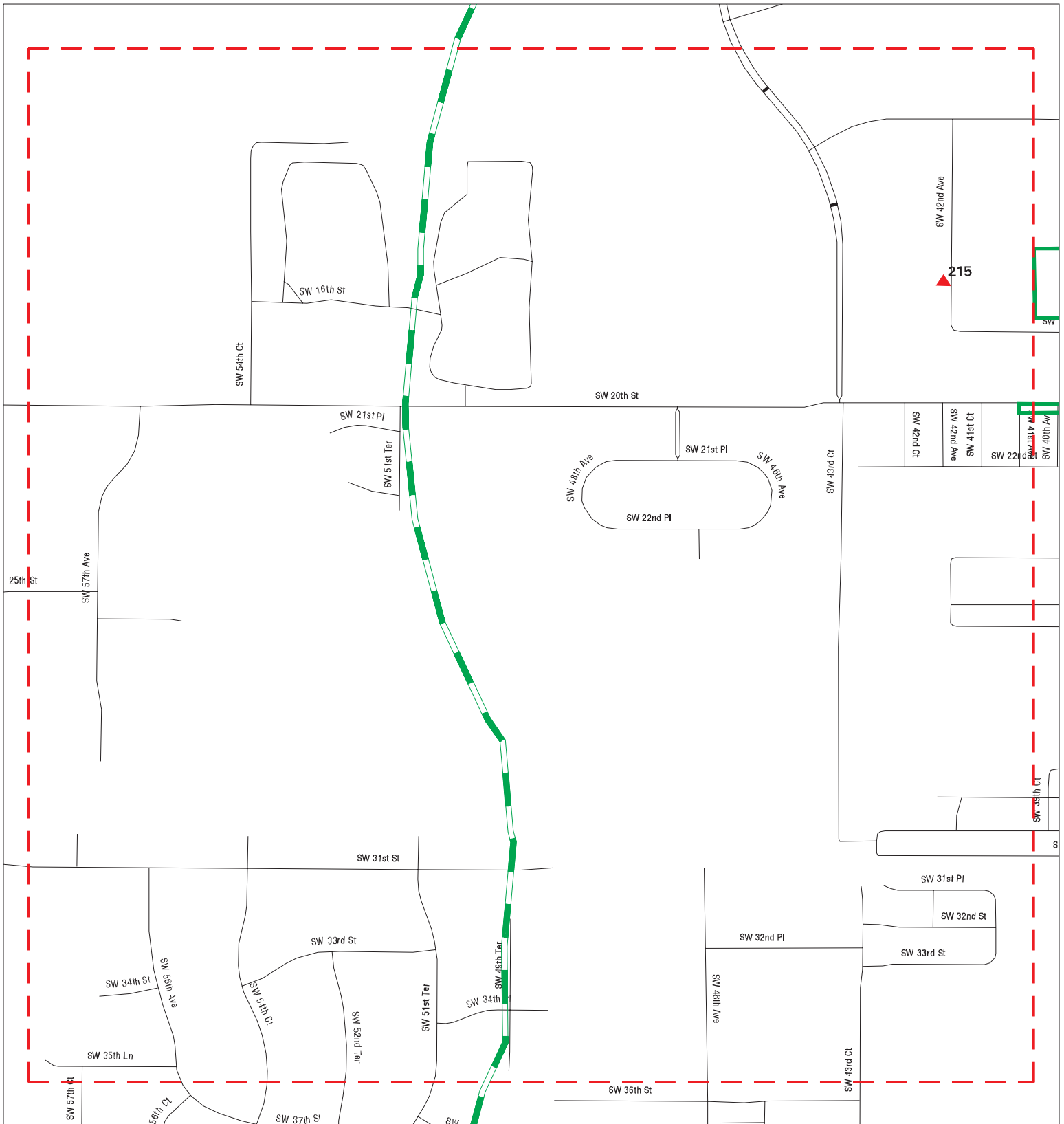
MAP ID / FOCUS MAP	SITE NAME	ADDRESS	DATABASE ACRONYMS	DIST (ft. & mi.) DIRECTION
L45 / 10	SAN AM ENTERPRISES I	3805 SW BROADWAY ST	EDR Hist Auto	TP
M46 / 10	GILLEON GULF SERVICE	3637 S W BROADWAY	EDR Hist Auto	TP
N47 / 10	CANDLEWOOD SUITES	3835 W SILVER SPRING	FL NPDES	TP
N48 / 10	CANDLEWOOD SUITES	3835 W SILVER SPRING	FINDS, ECHO	TP
N49 / 10	CHONG PAK Q GAS & GR	3825 SW BROADWAY	EDR Hist Auto	TP
N50 / 10	BERNARDS CHEVRON SER	3930 SW BROADWAY	EDR Hist Auto	TP
N51 / 10	FORMER STANDARD #477	3930 SW BROADWAY	FL UST	TP
N52 / 10		3928 SILVER SPRINGS	ERNS	TP
N53 / 10	T&S UNITED INC	3928 W SILVER SPG BL	EDR Hist Auto	TP
N54 / 10	SUNSHINE FOOD MART #	3928 W SILVER SPRING	FL LUST, FL UST, FL DWM CONTAM, FL Finan...	TP
N55 / 10	LAW ENTERPRISES	3820 W BROADWAY	EDR Hist Auto	TP
56 / 10		I-75 NORTHBOUND AND	FL SPILLS	TP
M57 / 10		3630 WEST SILVER SPR	FL SPILLS	TP
M58 / 10	REEDS ORANGELAND 76	3630 W BROADWAY	EDR Hist Auto	TP
M59 / 10	SR-40 & I-75 CONVENI	3630 SW BROADWAY ST	FINDS, ECHO	TP
M60 / 10	AMOCO-COLONY #106	3630 W SILVER SPRING	FL UST, FL Financial Assurance	TP
M61 / 10	EXXON ON RUN OCALA	3630 W SILVER SPRNG	EDR Hist Auto	TP
O62 / 10	B P CORPORATION NORT	3620 W SILVER SPRNG	EDR Hist Auto	TP
O63 / 10	DAYS INN - OCALA WES	3620 W SILVER SPRING	FINDS	TP
O64 / 10	DAYS INN/OCALA WEST	3620 W SILVER SPRING	FL NPDES	TP
L65 / 10	SCALES EXPRESS 02-11	I-75 SB N OF SR 40 O	FL LUST, FL TANKS, FL DWM CONTAM	TP
100 / 10	GLENN MILLER REALTY	3960 W SILVER SPRING	FL UST	5 0.001
L102 / 10	OCALA PETRO INC	3825 W SILVER SPRNG	EDR Hist Auto	9 0.002 North
L103 / 10	SUNRISE FOOD MART #6	3825 W SILVER SPRING	FL LUST, FL UST, FL INST CONTROL, FL ASB...	9 0.002 North
M123 / 10	BP OIL CO #24632	3637 W SILVER SPRING	RCRA NonGen / NLR, FINDS, ECHO	29 0.005 NNE
Y135 / 10	INTERSTATE 75 SERVIC	3820 W SILVER SPRING	EDR Hist Auto	64 0.012 South
Y136 / 10	EXXON #5333	3820 W SILVER SPRING	FL LUST, FL UST, FL CLEANUP SITES, FL DW...	64 0.012 South
M142 / 10	ISLAND FOOD STORE #4	3637 HWY 40 SILVER S	FL LUST, FL UST, FL INST CONTROL, FL SPI...	74 0.014 North
AC152 / 10	DAMAR MANUFACTURING	701 NW 37TH AVE	RCRA NonGen / NLR, FINDS, ECHO	94 0.018 East
153 / 10	POA ACQUISITIONS	731 SW 37TH AVE	RCRA NonGen / NLR, FINDS, ECHO	94 0.018 East
160 / 10	CHARIOT EAGLE INC	931 NW 37TH AVE	RCRA-VSQQ, FINDS, ECHO	100 0.019 East
AC165 / 10	DAMAR MANUFACTURING		PFAS ECHO	132 0.025 East
AG175 / 10	LEESBURG MOTEL INVES	4040 W SILVER SPRING	FL LUST, FL UST, FL ASBESTOS, FL DWM CON...	313 0.059 West
AG178 / 10	L ABRI ASSOCIATES IN	4040 S W BROADWAY ST	EDR Hist Auto	326 0.062 West
AJ183 / 10	RACETRAC PETROLEUM I	3535 W SILVER SPRING	EDR Hist Auto	393 0.074 East
AJ184 / 10	RACETRAC #431	3535 W SILVER SPRING	FL UST, FL Financial Assurance	393 0.074 East
195 / 10	I-75 & NW 10TH STREE	I-75 & NW 10TH STREE	FL SWF/LF	493 0.093 East
197 / 10	CLASSIC OAKS VILLAGE	4001 W SILVER SPRING	RCRA NonGen / NLR	500 0.095 North
AJ198 / 10	HALLS SHELL SERVICE	3420 SW BROADWAY	EDR Hist Auto	546 0.103 East

MAPPED SITES SUMMARY - FOCUS MAP 10
-------------------------------------

Target Property:  
 I-75 PD&E STUDY  
 Ocala, FL 34482

MAP ID / FOCUS MAP	SITE NAME	ADDRESS	DATABASE ACRONYMS	DIST (ft. & mi.) DIRECTION
AJ199 / 10	APEC CITGO	3420 SW BROADWAY ST	RCRA-VSQG	546 0.103 East
AM201 / 10	INTER STATE CITGO	3420 W SILVER SPRNG	EDR Hist Auto	594 0.112 East
AM202 / 10	MOBIL-INTERSTATE #16	3420 W SILVER SPRING	FL UST, FL Financial Assurance	594 0.112 East
203 / 10	RAPID WAYS TRUCK LEA	3640 SW 7TH ST	FL AST	637 0.121 East
AN205 / 10	WASTE PRO Ocala MRF	3621 NORTHWEST 10TH	FL SWF/LF	700 0.133 NNE
AN206 / 10	WASTE PRO Ocala MRF	3621 NW 10TH ST, WAS	FL SWRCY	700 0.133 NNE
AO207 / 10	HD SUPPLY PLUMBING H	700 SW 38TH AVE STE	RCRA NonGen / NLR	708 0.134 West
AO208 / 10	HD SUPPLY CONSTRUCTI	700 SW 38TH AVE UNIT	RCRA NonGen / NLR, FINDS, ECHO	708 0.134 West
AR222 / 10	WAWA FLORIDA LLC #52	3312 W SILVER SPRING	RCRA-VSQG	834 0.158 East
AR223 / 10	WAWA FOOD MARKET# 52	3312 W SILVER SPRING	FL UST, FL Financial Assurance	834 0.158 East
248 / 10	UNITED AMERICAN RECY	3100 SW 3RD STREET;	FL SWF/LF, FL SWRCY	2168 0.411 ESE

# Focus Map - 11 - 7382285.2s



- |                      |                              |                         |
|----------------------|------------------------------|-------------------------|
| Sites                | Focus Map - Sites            | Dept. Defense Sites     |
| Target Property      | Power Line                   | Indian Reservations BIA |
| Search Buffer        | Pipe Line                    | FL Brownfield           |
| Focus Map - No Sites | National Priority List Sites |                         |



SITE NAME: I-75 PD&E Study  
 ADDRESS: I-75 PD&E Study  
 CITY/STATE: Ocala FL  
 ZIP: 34482

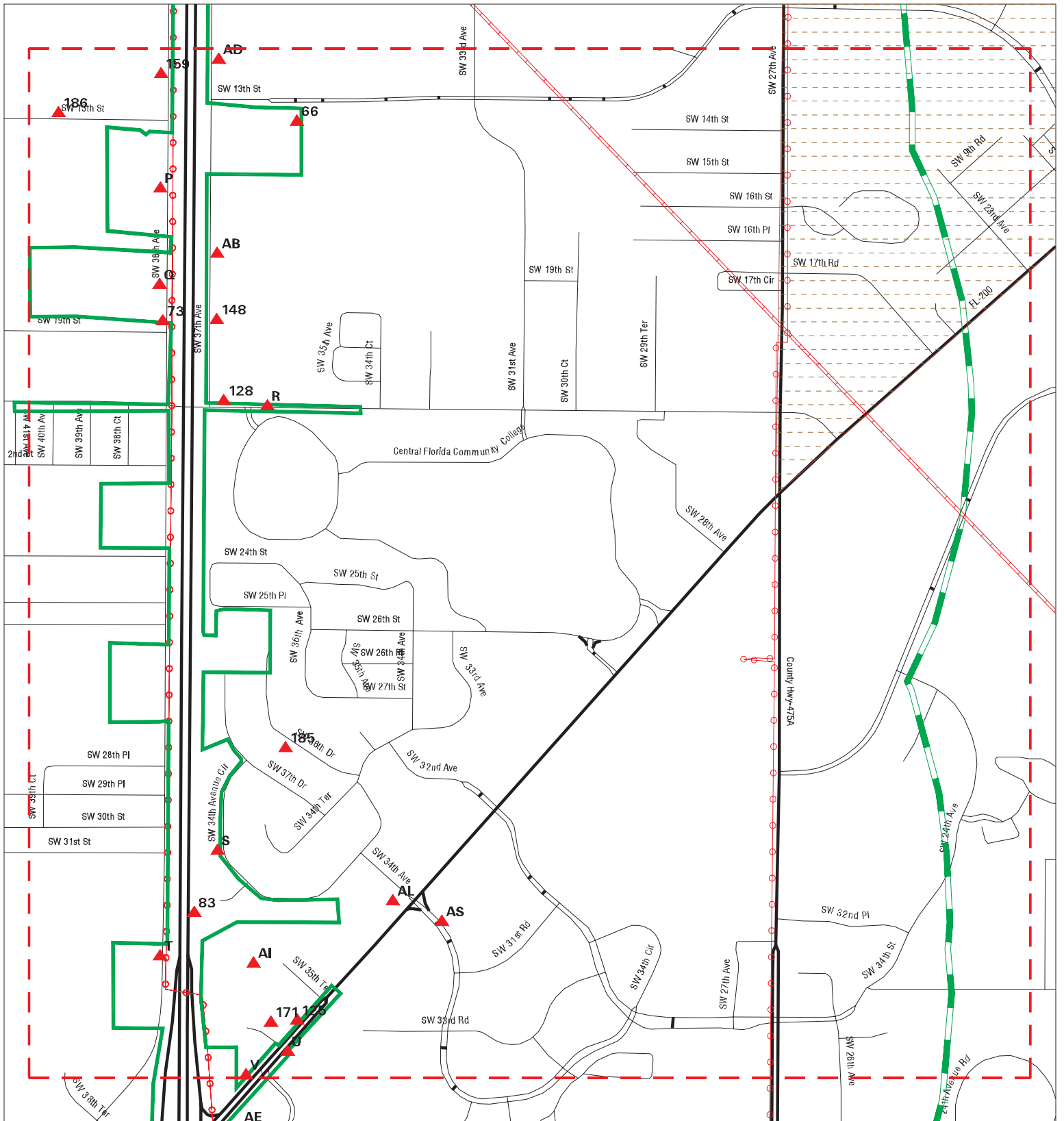
CLIENT: HDR Engineering Inc.  
 CONTACT: Chelsea Williams  
 INQUIRY #: 7382285.2s  
 DATE: 07/07/23

MAPPED SITES SUMMARY - FOCUS MAP 11

Target Property:  
I-75 PD&E STUDY  
OCALA, FL 34482

MAP ID / FOCUS MAP	SITE NAME	ADDRESS	DATABASE ACRONYMS	DIST (ft. & mi.) DIRECTION
215 / 11	OLD DOMINION FREIGHT	1702 SW 42ND AVE	FL AST	782 0.148 West

# Focus Map - 12 - 7382285.2s



- ▲ Sites
- ▬ Target Property
- ▬ Search Buffer
- ▬ Focus Map - No Sites
- ▬ Focus Map - Sites
- ▬ Power Line
- ▬ Pipe Line
- ▬ National Priority List Sites
- Dept. Defense Sites
- Indian Reservations BIA
- FL Brownfield



**SITE NAME:** I-75 PD&E Study  
**ADDRESS:** I-75 PD&E Study  
**CITY/STATE:** Ocala FL  
**ZIP:** 34482

**CLIENT:** HDR Engineering Inc.  
**CONTACT:** Chelsea Williams  
**INQUIRY #:** 7382285.2s  
**DATE:** 07/07/23

MAPPED SITES SUMMARY - FOCUS MAP 12

Target Property:  
I-75 PD&E STUDY  
OCALA, FL 34482

MAP ID / FOCUS MAP	SITE NAME	ADDRESS	DATABASE ACRONYMS	DIST (ft. & mi.) DIRECTION		
66 / 12	SHARRER ELECTRIC COM	SW 13TH ST	FINDS, ECHO			TP
P67 / 12	MERILLAT INDUSTRIES	1300 SOUTHWEST 38 AV	FL TIER 2			TP
P68 / 12	MASCO CABINETRY LLC	1300 SW 38TH AVENUE	RCRA NonGen / NLR, ICIS, FINDS, ECHO			TP
Q69 / 12	CARQUEST AUTO PARTS	1700 SW 38TH AVE	RCRA-SQG			TP
Q70 / 12	CARQUEST DISTRIBUTIO	1700 SW 38TH AVE	FL HW GEN, FL TIER 2			TP
Q71 / 12	CARQUEST DISTRIBUTIO	1700 SOUTHWEST 38 AV	FL TIER 2			TP
Q72 / 12	CARQUEST AUTO PARTS	1700 SW 38TH AVE	FINDS, ECHO			TP
73 / 12	MEADOWBROOK OFFICE O	NORTHWEST CORNER OF	FINDS, ECHO			TP
R74 / 12	E-ONE-CHASSIS	3611 SOUTHWEST 20 ST	FL TIER 2			TP
R75 / 12	EMERGENCY ONE INC	3611 SW 20TH ST	FINDS, ECHO			TP
R76 / 12		3611 SW 20TH ST.	ERNS			TP
R77 / 12		3611 SW 20TH STREET	FL SPILLS			TP
R78 / 12	EMERGENCY ONE INC	3611 SW 20TH ST	RCRA NonGen / NLR			TP
R79 / 12	E-ONE-PLANT 2: CHASS	3611 SOUTHWEST 20 ST	FL TIER 2			TP
S80 / 12	COLLEGE PARK TOWNHOM	3400 SW 34TH AVE CIR	ECHO			TP
S81 / 12	COLLEGE PARK TOWNHOM	3400 SW 34TH AVE CIR	FL NPDES			TP
S82 / 12	COLLEGE PARK TOWNHOM	3400 SW 34TH AVE CIR	FINDS			TP
83 / 12	COLLEGE PARK APARTME	NWC SW 34TH CIR/SW 3	FINDS, ECHO			TP
T84 / 12	HOLIDAY INN EXPRESS	3530 SW 38TH AVE	FINDS, ECHO			TP
T85 / 12	HOLIDAY INN EXPRESS	3530 SW 38TH AVE	FL NPDES			TP
U86 / 12	WALLY SWISS ENTERPRI	3596 SW COLLEGE RD	EDR Hist Auto			TP
U87 / 12	OCALA ENTERPRISES IN	3598 S W COLLEGE ROA	EDR Hist Auto			TP
U88 / 12	SUN MART #31	3598 SW COLLEGE RD	FL LUST, FL UST, FL DWM CONTAM, FL Finan...			TP
U89 / 12	SUN MART #31	3598 SW COLLEGE RD	FL RGA LUST			TP
V105 / 12	EXXON STATION	3711 SW COLLEGE RD	FL TANKS	19	0.004	NW
V106 / 12	EXXON COMPANY USA RS	3711 SW COLLEGE RD	RCRA NonGen / NLR, FINDS, ECHO	19	0.004	NW
V107 / 12	DIAMOND OIL SR 200	3711 SW COLLEGE RD	FL LUST, FL UST, FL INST CONTROL, FL ASB...	19	0.004	NW
V108 / 12	CASHS CITGO	3711 SW COLLEGE RD	EDR Hist Auto	19	0.004	NW
V109 / 12	DIAMOND OIL SR 200	3711 SW COLLEGE RD	FL DWM CONTAM	19	0.004	NW
V110 / 12	EXXON STATION	3711 SW COLLEGE RD	FL DWM CONTAM	19	0.004	NW
V111 / 12	EXXON COMPANY USA RS	3711 SW COLLEGE RD	RCRA-VSQG	19	0.004	NW
U112 / 12	GADCO-OCALA 400	3701 SW COLLEGE RD	FL UST	19	0.004	NW
U113 / 12	GADCO-OCALA 400	3701 SW COLLEGE RD	FL LUST, FL DWM CONTAM	19	0.004	NW
125 / 12	WEATHERBY INDUSTRIES	3601 SW COLLEGE ROAD	EDR Hist Auto	32	0.006	NW
128 / 12	JAYVEER QWIK KING ST	3685 SW 20TH ST	FL LUST, FL UST, FL DWM CONTAM, FL Finan...	35	0.007	North
148 / 12	MARIS DISTRIBUTING C	1805 SW 37TH AVE	FL UST, FL AST, FL Financial Assurance	92	0.017	East
AB149 / 12	E-ONE INC	1701 SOUTHWEST 37TH	RCRA-LQG, ICIS, US AIRS, FINDS	94	0.018	East
AB150 / 12	EMERGENCY ONE INC	1701 SW 37TH AVE	FL LUST, FL AST, FL TANKS, FL AIRS, FL D...	94	0.018	East
AB151 / 12	EMERGENCY ONE INC	1701 SW 37TH AVE	FL UST, FL Financial Assurance	94	0.018	East

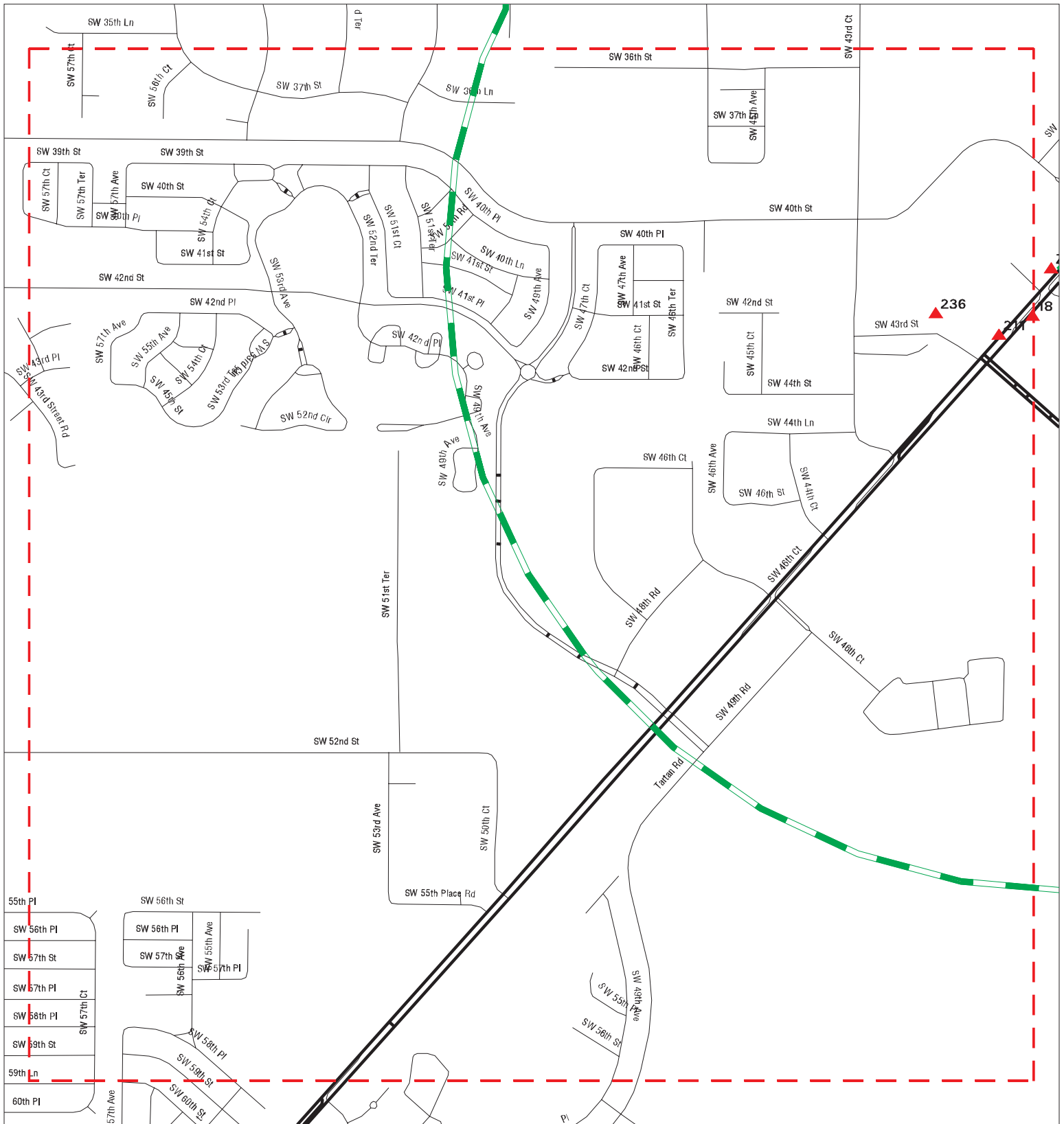
MAPPED SITES SUMMARY - FOCUS MAP 12

Target Property:  
I-75 PD&E STUDY  
OCALA, FL 34482

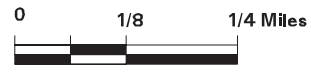
MAP ID / FOCUS MAP	SITE NAME	ADDRESS	DATABASE ACRONYMS	DIST (ft. & mi.) DIRECTION
AD154 / 12	FIDELITY MANUFACTURI	1101 SW 37TH AVE	FL HW GEN, FL NPDES	98 0.019 East
AD155 / 12	FIDELITY MANUFACTURI	1101 SW 37TH AVE	RCRA-SQG	98 0.019 East
159 / 12	ELSTER AMCO WATER IN	1100 SW 38TH AVE	RCRA NonGen / NLR	99 0.019 West
171 / 12	ASPEN DENTAL	3411 SW 36TH TER UNI	RCRA-VSQG	190 0.036 NW
AI179 / 12	HOME DEPOT #0253	3300 SW 35TH TERRACE	RCRA-VSQG, FINDS, ECHO, PA MANIFEST	344 0.065 South
AI180 / 12	HOME DEPOT #0253	3300 SW 35TH TERRACE	FL Financial Assurance, FL HW GEN, FL TI...	344 0.065 South
AI181 / 12	HOME DEPOT #0253	3300 SW 35TH TERRACE	FL AST	344 0.065 South
185 / 12	JIM LEWANDOWSKI	2800 SW 36TH DRIVE	FL SWF/LF	400 0.076 ENE
186 / 12	MARS COMPANY	3925 SW 13TH ST	RCRA NonGen / NLR	438 0.083 WNW
AL192 / 12	MOTIVA ENTERPRISES L	3401 SW COLLEGE RD	EDR Hist Auto	480 0.091 East
AL193 / 12	SUNSHINE FOOD MART #	3401 SW COLLEGE RD	FL LUST, FL UST, FL DWM CONTAM, FL Finan...	480 0.091 East
AL194 / 12	TEXACO #242031378	3401 SW COLLEGE RD	RCRA NonGen / NLR, FINDS, ECHO	480 0.091 East
AS224 / 12	PADDOCK PARK CLEANER	3101 SW 34TH AVE STE	RCRA-VSQG, FL DRYCLEANERS	889 0.168 East
AS225 / 12	PUBLIX SUPER MARKET	3101 SW 34TH AVE	FL AST	889 0.168 East



# Focus Map - 13 - 7382285.2s



- |                      |                              |                         |
|----------------------|------------------------------|-------------------------|
| Sites                | Focus Map - Sites            | Dept. Defense Sites     |
| Target Property      | Power Line                   | Indian Reservations BIA |
| Search Buffer        | Pipe Line                    | FL Brownfield           |
| Focus Map - No Sites | National Priority List Sites |                         |



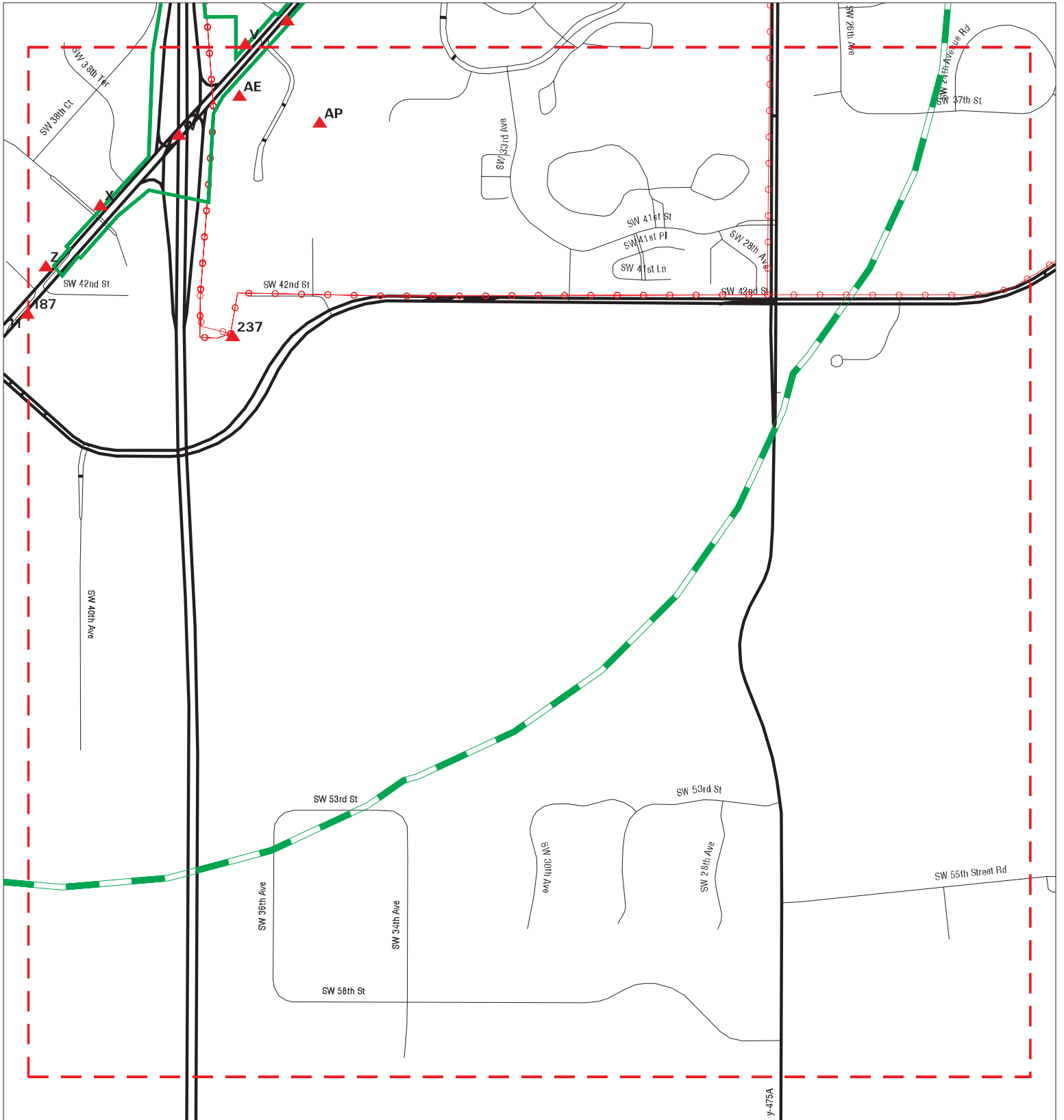
SITE NAME: I-75 PD&E Study ADDRESS: I-75 PD&E Study CITY/STATE: Ocala FL ZIP: 34482	CLIENT: HDR Engineering Inc. CONTACT: Chelsea Williams INQUIRY #: 7382285.2s DATE: 07/07/23
--	--

MAPPED SITES SUMMARY - FOCUS MAP 13

Target Property:  
 I-75 PD&E STUDY  
 Ocala, FL 34482

MAP ID / FOCUS MAP	SITE NAME	ADDRESS	DATABASE ACRONYMS	DIST (ft. & mi.) DIRECTION
187 / 13	FUTURE PLUS OF FLORI	3950 SW COLLEGE RD S	RCRA NonGen / NLR, FINDS, ECHO	438 0.083 SW
211 / 13	WAWA #5305	4025 SW COLLEGE RD	RCRA-VSQQ	763 0.145 SW
236 / 13	ALL PRO IMPORTS OF O	3949 SW COLLEGE RD	RCRA NonGen / NLR	1129 0.214 WSW

# Focus Map - 14 - 7382285.2s



**SITE NAME:** I-75 PD&E Study  
**ADDRESS:** I-75 PD&E Study  
**CITY/STATE:** Ocala FL  
**ZIP:** 34482

**CLIENT:** HDR Engineering Inc.  
**CONTACT:** Chelsea Williams  
**INQUIRY #:** 7382285.2s  
**DATE:** 07/07/23

MAPPED SITES SUMMARY - FOCUS MAP 14

Target Property:  
I-75 PD&E STUDY  
OCALA, FL 34482

MAP ID / FOCUS MAP	SITE NAME	ADDRESS	DATABASE ACRONYMS	DIST (ft. & mi.) DIRECTION		
V90 / 14	SHEALY J L	3740 SW COLLEGE RD	EDR Hist Auto	TP		
W91 / 14	I75 & SR 200	I75 & SR 200	HMIRS	TP		
W92 / 14		I-75 NB, BETWEEN MM	FL SPILLS	TP		
W93 / 14		I-75 N. BOUND BETWEE	FL SPILLS	TP		
X94 / 14	KANGAROO EXPRESS INC	3873 SW COLLEGE RD	FINDS, ECHO	TP		
X95 / 14	LIL CHAMP FOOD STORE	3873 SW COLLEGE RD	FL RGA LUST	TP		
X96 / 14	PANTRY INC	3873 SW COLLEGE RD	EDR Hist Auto	TP		
X97 / 14	BERKSHIRE OAKS	3870 SW COLLEGE RD	FINDS, ECHO	TP		
X104 / 14	COLLEGE ROAD STANDAR	3851 SW COLLEGE RD	EDR Hist Auto	12	0.002	NW
X120 / 14	AMOCO SERVICE STATIO	3821 SW COLLEGE RD	RCRA NonGen / NLR, FINDS, ECHO	28	0.005	NW
X121 / 14	AMOCO-COLLEGE #344	3821 SW COLLEGE RD	FL LUST, FL UST, FL CLEANUP SITES, FL DW...	28	0.005	NW
X122 / 14	B P AMERICA PRODUCTI	3821 SW COLLEGE RD	EDR Hist Auto	28	0.005	NW
Z137 / 14	SAMS GAS #6335	3921 SW COLLEGE RD	FL LUST, FL UST, FL SPILLS, FL DWM CONTA...	68	0.013	West
Z138 / 14	SAMS CLUB #6335	3921 SOUTHWEST COLLE	RCRA-VSQQ, ICIS, FINDS, ECHO	68	0.013	West
AE156 / 14	TEXACO #242031345	3710 SW COLLEGE RD	RCRA NonGen / NLR, FINDS, ECHO	98	0.019	SE
AE157 / 14	WALLYS TEXACO	3710 S W COLLEGE	EDR Hist Auto	98	0.019	SE
AE158 / 14	SUNSHINE FOOD #250	3710 SW COLLEGE RD	FL LUST, FL UST, FL CLEANUP SITES, FL DW...	98	0.019	SE
V163 / 14	RACEWAY #6721	3708 SW COLLEGE RD	FL LUST, FL UST, FL CLEANUP SITES, FL DW...	108	0.020	SE
V164 / 14	RACETRAC PETROLEUM I	3708 SW COLLEGE RD	EDR Hist Auto	108	0.020	SE
X166 / 14	KANGAROO EXPRESS INC	3871 SW COLLEGE RD	RCRA-VSQQ	158	0.030	NW
X167 / 14	CIRCLE K #2726524	3871 SW COLLEGE RD	FL UST, FL Financial Assurance	158	0.030	NW
X168 / 14	CIRCLE K #2726524	3871 SW COLLEGE RD	FL LUST, FL ASBESTOS, FL DWM CONTAM, FL ...	158	0.030	NW
AP212 / 14	LOWES OF OCALA FL #4	3535 SW 36TH AVE	RCRA-SQG	768	0.145	SE
AP213 / 14	LOWES #440	3535 SW 36TH AVE	FL Financial Assurance, FL HW GEN	768	0.145	SE
AP214 / 14	LOWES #440	3535 SW 36TH AVE	FL AST	768	0.145	SE
237 / 14	OCALA ELECTRIC UTILI	3650 SW 42ND ST	RCRA-VSQQ	1169	0.221	South

Map ID  
 Direction  
 Distance  
 Elevation

MAP FINDINGS

Site

Database(s)

EDR ID Number  
 EPA ID Number

**1**            **WEE BEE TRANSPORTATION 05-71-3127**  
**Target**    **I-75 EXIT RAMP @ HWY 326**  
**Property**   **KENDRICK, FL 34482**

**FL LUST**    **U004147333**  
**FL TANKS**  
**FL CLEANUP SITES**    **N/A**  
**FL DWM CONTAM**

**Actual:**            LUST:  
**78 ft.**                Name:                    WEE BEE TRANSPORTATION 05-71-3127  
**Focus Map:**        Address:                I-75 EXIT RAMP @ HWY 326  
**3**                      City,State,Zip:        KENDRICK, FL 34482  
                           Region:                 STATE  
                           Facility Id:             9808398  
                           Facility Status:        CLOSED  
                           Facility Type:          Q - Emergency Response Spill Site  
                           Facility Phone:         Not reported  
                           Facility Cleanup Rank: Not reported  
                           District:                Central District  
                           Lat/Long (dms):      29 16 22.8829999 / 82 11 43.9040000  
                           Section:                15  
                           Township:              14S  
                           Range:                 21E  
                           Feature:                Not reported  
                           Method:                Not reported  
                           Datum:                 Not reported  
                           Score:                  59  
                           Score Effective Date: 2007-02-05 00:00:00  
                           Score When Ranked:   Not reported  
                           Operator:               Not reported  
                           Name Update:          Not reported  
                           Address Update:        Not reported

Discharge Cleanup Summary:  
 Discharge Date:            4/20/2005  
 PCT Discharge Combined: Not reported  
 Cleanup Required:         R - CLEANUP REQUIRED  
 Discharge Cleanup Status: VCCR - VERIFIED CONTAMINATION, CLEANUP REQUIRED  
 Disch Cleanup Status Date: 8/18/2006  
 Cleanup Work Status:     ACTIVE  
 Information Source:        R - EMERGENCY RESPONSE REPORT  
 Other Source Description: Not reported  
 Eligibility Indicator:     I - INELIGIBLE  
 Site Manager:             BURSON\_L  
 Site Mgr End Date:        Not reported  
 Tank Office:                PCCD - CD CLEANUP & COMPLIANCE ASSURANCE PROGRAM

Contaminated Media:  
 Discharge Date:            4/20/2005  
 Pct Discharge Combined With: Not reported  
 Cleanup Required:         R - CLEANUP REQUIRED  
 Discharge Cleanup Status: VCCR - VERIFIED CONTAMINATION, CLEANUP REQUIRED  
 Disch Cleanup Status Date: 8/18/2006  
 Cleanup Work Status:     INACTIVE  
 Information Source:        R - EMERGENCY RESPONSE REPORT  
 Other Source Description: BER  
 Elig Indicator:             I - INELIGIBLE  
 Site Manager:             BURSON\_L  
 Site Mgr End Date:        Not reported  
 Tank Office:                PCCD - CD CLEANUP & COMPLIANCE  
 Contaminated Drinking Wells: Not reported  
 Contaminated Monitoring Well: Not reported  
 Contaminated Soil:        Yes

Map ID  
Direction  
Distance  
Elevation

MAP FINDINGS

Site

Database(s)

EDR ID Number  
EPA ID Number

**WEE BEE TRANSPORTATION 05-71-3127 (Continued)**

**U004147333**

Contaminated Surface Water: Not reported  
Contaminated Ground Water: Not reported  
Pollutant: D - Vehicular Diesel  
Pollutant Other Description: TRACTOR TRAILER DROVE OVER ROAD DEBRIS.  
Gallons Discharged: 150

Task Information:  
District: CD  
Facility ID: 9808398  
Facility Status: CLOSED  
Facility Type: Q - Emergency Response Spill Site -  
County: MARION  
County ID: 42  
Cleanup Eligibility Status: I  
Source Effective Date: Not reported  
Discharge Date: 04-20-2005  
Cleanup Required: R - CLEANUP REQUIRED  
Discharge Cleanup Status: VCCR - VERIFIED CONTAMINATION, CLEANUP REQUIRED  
Disch Cleanup Status Date: 08-18-2006  
SRC Action Type: -  
SRC Submit Date: Not reported  
SRC Review Date: Not reported  
SRC Completion Status: -  
SRC Issue Date: Not reported  
SRC Comment: Not reported  
Cleanup Work Status: INACTIVE  
Site Mgr: Not reported  
Site Mgr End Date: Not reported  
Tank Office: -  
SR Task ID: Not reported  
SR Cleanup Responsible: -  
SR Funding Eligibility Type: -  
SR Actual Cost: Not reported  
SR Completion Date: Not reported  
SR Payment Date: Not reported  
SR Oral Date: Not reported  
SR Written Date: Not reported  
SR Soil Removal: Not reported  
SR Free Product Removal: Not reported  
SR Soil Tonnage Removed: Not reported  
SR Soil Treatment: Not reported  
SR Other Treatment: Not reported  
SR Alternate Proc Received Date: Not reported  
SR Alternate Procedure Status: Not reported  
SR Alternate Procedure Status Date: Not reported  
SR Alternate Procedure Comments: Not reported  
SA Task ID: Not reported  
SA Cleanup Responsible: -  
SA Funding Eligibility Type: -  
SA Actual Cost: Not reported  
SA Completion Date: Not reported  
SA Payment Date: Not reported  
RAP Task ID: Not reported  
RAP Cleanup Responsible ID: -  
RAP Funding Eligibility Type: -  
RAP Actual Cost: Not reported  
RAP Completion Date: Not reported  
RAP Payment Date: Not reported

Map ID  
Direction  
Distance  
Elevation

MAP FINDINGS

Site

Database(s)

EDR ID Number  
EPA ID Number

**WEE BEE TRANSPORTATION 05-71-3127 (Continued)**

**U004147333**

RAP Last Order Approved: Not reported  
RA Task ID: Not reported  
RA Cleanup Responsible: -  
RA Funding Eligibility Type: -  
RA Years to Complete: Not reported  
RA Actual Cost: Not reported

Click here for Florida Oculus:

**TANKS:**

Name: WEE BEE TRANSPORTATION 05-71-3127  
Address: I-75 EXIT RAMP @ HWY 326  
City,State,Zip: KENDRICK, FL 34482  
Facility ID: 9808398  
Facility Phone: Not reported  
Facility Status: CLOSED  
Facility Type: Q  
Type Description: Emergency Response Spill Site  
Dep Co: P  
Lat/Lon Deg Min Sec: Not reported

**CLEANUP SITES:**

Name: WEE BEE TRANSPORTATION 05-71-3127  
Address: I-75 EXIT RAMP @ HWY 326  
City,State,Zip: KENDRICK, FL 34482  
DEP Cleanup Site Key: 74756132  
Source Database Name: Storage Tank Contamination Monitoring  
Source Database Id: 9808398  
CPAC Program Area Id: TK  
CLLC Cleanup Category Key: PETRO  
RSC2 Remediation Status Key: ACTIVE  
Data Load Date: 02/20/2023  
OC3 Office Id: CD  
Physical Address Line 2: Not reported  
OIC Object Of Interest Id: FACIL  
PC2 Proximity Id: EXACT  
Calc Coordinates Accuracy Level Id: 4  
CMC2 Coordinate Method Id: Digital Aerial Photography With Ground Control  
DC4 Datum Id: North American Datum of 1983  
VSC1 Verification Status: REVIEWED  
Collect Username: WILLIAMS\_CA  
Collect Date: 03/10/2011  
Collect Affiliation: TKHQ  
Map Source: 2004 doqqs  
Map Source Scale: 5000  
Interpolation Scale: Not reported  
Verifier Username: WILLIAMS\_CA  
Verifier Affiliation: DEPARTMENT OF ENVIRONMENTAL PROTECTION  
Verification Date: 07/26/2011  
Verified Coordinate Method Id: Digital Aerial Photography With Ground Control  
Source Database Name Code: STCM  
CMC2 Coordinate Method ID Code: DPHO  
DC4 Datum ID Code: NAD83  
Verified Coordinate Method ID Code: DPHO  
Comments: Not reported  
Latitude/Longitude (deg/min/sec): 29 16 / 82 11

Map ID  
Direction  
Distance  
Elevation

MAP FINDINGS

Site

Database(s)

EDR ID Number  
EPA ID Number

WEE BEE TRANSPORTATION 05-71-3127 (Continued)

U004147333

DWM CONTAM:

Name: WEE BEE TRANSPORTATION 05-71-3127  
Address: I-75 EXIT RAMP @ HWY 326  
City,State,Zip: KENDRICK, FL 34482  
Program Site Id: 9808398  
Lat DD: Not reported  
Lat MM: Not reported  
Lat SS: Not reported  
Long DD: Not reported  
Long MM: Not reported  
Long SS: Not reported  
Office/ District: CD  
Program Area: PETROLEUM  
Priority Score: Not reported  
Datum: Not reported  
Method: Not reported  
Facility Status: ON HOLD-STCM  
Facility Type: Q - Emergency Response Spill Site  
Score Effective Date: 2007-02-05 00:00:00  
Score When Ranked: Not reported  
Rank: Not reported  
Operator: Not reported  
Phone: Not reported  
Name Changed: Not reported  
Addr Changed: Not reported  
Related Party ID: 60209  
Primary RP Role: CU RESPONSIBLE PARTY  
RP Begin Date: 8/18/2006  
RP Name: WEE BEE TRANSPORTATION  
RP Address1: 814 PAVILION CT  
RP Address2: Not reported  
RP City: MCDONOUGH  
RP State: GA  
RP Zip5: 30253  
RP Zip4: Not reported  
Contact: FLOYD JOHNSON  
RP Phone: (770)305-9874  
RP Extension: Not reported  
Site Manager: Not reported

A2  
Target 4032 WEST HIGHWAY 326  
Property ZUBER, FL

FL SPILLS S105191338  
N/A

Site 1 of 10 in cluster A

Actual: SPILLS:  
71 ft. Name: Not reported  
Focus Map: Address: 4032 WEST HIGHWAY 326  
3 City,State,Zip: ZUBER, FL  
OHMIT Incident Number: 11047  
Incident Legacy: 01-11-3365Z  
On-Scene Response: No  
Criminal Indicator: No  
Hurricane Indicator: No  
Incident Date: 07/27/2001  
Incident Status: Closed



Map ID  
Direction  
Distance  
Elevation

MAP FINDINGS

Site

Database(s)

EDR ID Number  
EPA ID Number

(Continued)

S105191338

Incident Report Date: Not reported

B3  
Target  
Property

INTERSTATE 75 AND HIGHWAY 326  
OCALA, FL

FL SPILLS S107598251  
N/A

Site 1 of 3 in cluster B

Actual:  
73 ft.

SPILLS:

Name: Not reported  
Address: INTERSTATE 75 AND HIGHWAY 326  
City,State,Zip: OCALA, FL  
OHMIT Incident Number: 26232  
Incident Legacy: Not reported  
On-Scene Response: No  
Criminal Indicator: No  
Hurricane Indicator: No  
Incident Date: 09/08/2005  
Incident Status: Closed  
Incident Report Date: 09/08/2005  
Pollutant: Diesel fuel  
Pollutants Category: Petroleum  
Substance Spilled: Diesel fuel  
Amount Spilled (Gallons): 50  
Pollutant - Unit Measure: gallon  
  
Incident Party Name: United Van Lines  
Description: Inland

Focus Map:  
3

B4  
Target  
Property

INTERSTATE 75 @ HIGHWAY 326  
OCALA, FL

FL SPILLS S106803597  
N/A

Site 2 of 3 in cluster B

Actual:  
73 ft.

SPILLS:

Name: Not reported  
Address: INTERSTATE 75 @ HIGHWAY 326  
City,State,Zip: OCALA, FL  
OHMIT Incident Number: 24895  
Incident Legacy: Not reported  
On-Scene Response: No  
Criminal Indicator: No  
Hurricane Indicator: No  
Incident Date: 08/02/2004  
Incident Status: Closed  
Incident Report Date: 08/02/2004  
Pollutant: Diesel fuel  
Pollutants Category: Petroleum  
Substance Spilled: Diesel fuel  
Amount Spilled (Gallons): 15  
Pollutant - Unit Measure: gallon  
  
Incident Party Name: Krudger Trucking  
Description: Inland

Focus Map:  
3

Map ID  
Direction  
Distance  
Elevation

MAP FINDINGS

Site

Database(s)

EDR ID Number  
EPA ID Number

**(Continued)**

**S106803597**

Incident Party Name: Krudger Trucking  
Description: Inland

**B5** LANDSCAPING INTERCHANGE I-75 A  
**Target** I 75 AT SR 326  
**Property** OCALA, FL 34470

**FINDS** 1010698892  
**ECHO** N/A

**Site 3 of 3 in cluster B**

**Actual:** FINDS:  
**73 ft.** Registry ID: 110033016313

**Focus Map:**  
**3** [Click Here for FRS Facility Detail Report:](#)

Environmental Interest/Information System:

US National Pollutant Discharge Elimination System (NPDES) module of the Compliance Information System (ICIS) tracks surface water permits issued under the Clean Water Act. Under NPDES, all facilities that discharge pollutants from any point source into waters of the United States are required to obtain a permit. The permit will likely contain limits on what can be discharged, impose monitoring and reporting requirements, and include other provisions to ensure that the discharge does not adversely affect water quality.

Florida Environmental System Today Application (FIESTA) Data Maintenance (FDM) system maintains entity, environmental interest and affiliation data for the State of Florida.

[Click this hyperlink](#) while viewing on your computer to access additional FINDS: detail in the EDR Site Report.

ECHO:

Envid: 1010698892  
Registry ID: 110033016313  
DFR URL: <http://echo.epa.gov/detailed-facility-report?fid=110033016313>  
Name: LANDSCAPING INTERCHANGE I-75 A  
Address: I 75 AT SR 326  
City,State,Zip: OCALA, FL 34470

**A6**  
**Target** HWY 326 & HWY 40  
**Property** OCALA, FL 10720

**ERNS** 96329358  
**N/A**

**Site 2 of 10 in cluster A**

**Actual:**  
**71 ft.** [Click this hyperlink](#) while viewing on your computer to access additional ERNS detail in the EDR Site Report.

**Focus Map:**  
**3**

MAP FINDINGS

Map ID  
Direction  
Distance  
Elevation

Site

Database(s)

EDR ID Number  
EPA ID Number

**C7** PILOT TRAVEL CENTER #424  
**Target** 4032 SR 326  
**Property** OCALA, FL 34472

**FINDS** 1009651386  
N/A

Site 1 of 5 in cluster C

**Actual:** FINDS:  
**70 ft.** Registry ID: 110027949157

**Focus Map:**  
**4** [Click Here for FRS Facility Detail Report:](#)

Environmental Interest/Information System:  
Florida Environmental System Today Application (FIESTA) Data  
Maintenance (FDM) system maintains entity, environmental interest and  
affiliation data for the State of Florida.

[Click this hyperlink](#) while viewing on your computer to access  
additional FINDS: detail in the EDR Site Report.

**D8** BRYANT COMMERCIAL SITE  
**Target** CR-326  
**Property** OCALA, FL 34470

**FINDS** 1011913590  
**ECHO** N/A

Site 1 of 2 in cluster D

**Actual:** FINDS:  
**69 ft.** Registry ID: 110037314484

**Focus Map:**  
**3** [Click Here for FRS Facility Detail Report:](#)

Environmental Interest/Information System:  
US National Pollutant Discharge Elimination System (NPDES) module of  
the Compliance Information System (ICIS) tracks surface water permits  
issued under the Clean Water Act. Under NPDES, all facilities that  
discharge pollutants from any point source into waters of the United  
States are required to obtain a permit. The permit will likely contain  
limits on what can be discharged, impose monitoring and reporting  
requirements, and include other provisions to ensure that the  
discharge does not adversely affect water quality.  
Florida Environmental System Today Application (FIESTA) Data  
Maintenance (FDM) system maintains entity, environmental interest and  
affiliation data for the State of Florida.

[Click this hyperlink](#) while viewing on your computer to access  
additional FINDS: detail in the EDR Site Report.

**ECHO:**  
Envid: 1011913590  
Registry ID: 110037314484  
DFR URL: <http://echo.epa.gov/detailed-facility-report?fid=110037314484>  
Name: BRYANT COMMERCIAL SITE  
Address: CR-326  
City,State,Zip: OCALA, FL 34470

Map ID  
Direction  
Distance  
Elevation

MAP FINDINGS

Site

Database(s)

EDR ID Number  
EPA ID Number

A9

Target  
Property

NW 42 AVE AND W HWY 326  
OCALA, FL

FL SPILLS

S121164170  
N/A

Site 3 of 10 in cluster A

Actual:  
71 ft.

Focus Map:  
3

SPILLS:

Name: Not reported  
Address: NW 42 AVE AND W HWY 326  
City,State,Zip: OCALA, FL  
OHMIT Incident Number: 59118  
Incident Legacy: Not reported  
On-Scene Response: No  
Criminal Indicator: No  
Hurricane Indicator: No  
Incident Date: 10/09/2017  
Incident Status: Saved  
Incident Report Date: 10/09/2017  
Pollutant: Diesel fuel  
Pollutants Category: Petroleum  
Substance Spilled: Diesel fuel  
Amount Spilled (Gallons): 100.00  
Pollutant - Unit Measure: gallon

Incident Party Name: Bertis Carlson Trucking Inc  
Description: Inland

Incident Party Name: Bertis Carlson Trucking Inc  
Description: Inland

Incident Party Name: Bertis Carlson Trucking Inc  
Description: Inland

Incident Party Name: Florida Highway Patrol  
Description: Inland

Incident Party Name: Florida Highway Patrol  
Description: Inland

Incident Party Name: Florida Highway Patrol  
Description: Inland

Incident Party Name: Incident Management Solutions  
Description: Inland

Incident Party Name: Incident Management Solutions  
Description: Inland

Incident Party Name: Incident Management Solutions  
Description: Inland

Incident Party Name: Local Fire Department  
Description: Inland

Incident Party Name: Local Fire Department  
Description: Inland

Incident Party Name: Local Fire Department  
Description: Inland

**MAP FINDINGS**

Map ID			
Direction			
Distance			
Elevation	Site	Database(s)	EDR ID Number EPA ID Number

<b>D10</b>	<b>BARNHARDT MANUFACTURING CO</b>	<b>FINDS</b>	<b>1004459545</b>
<b>Target</b>	<b>4600 NW STATE RD 326</b>	<b>ECHO</b>	<b>N/A</b>
<b>Property</b>	<b>OCALA, FL 34482</b>		

**Site 2 of 2 in cluster D**

**Actual:** FINDS:  
**69 ft.** Registry ID: 110002103009

**Focus Map:**  
**3** [Click Here for FRS Facility Detail Report:](#)

**Environmental Interest/Information System:**  
 US EPA TRIS (Toxics Release Inventory System) contains information from facilities on the amounts of over 300 listed toxic chemicals that these facilities release directly to air, water, land, or that are transported off-site.

[Click this hyperlink](#) while viewing on your computer to access additional FINDS: detail in the EDR Site Report.

**ECHO:**  
 Envid: 1004459545  
 Registry ID: 110002103009  
 DFR URL: <http://echo.epa.gov/detailed-facility-report?fid=110002103009>  
 Name: BARNHARDT MANUFACTURING CO  
 Address: 4600 NW STATE RD 326  
 City,State,Zip: OCALA, FL 34482

<b>E11</b>	<b>OCALA FREIGHTLINER</b>	<b>RCRA-VSQQ</b>	<b>1010784104</b>
<b>Target</b>	<b>3950 W HIGHWAY 326</b>		<b>FLR000146555</b>
<b>Property</b>	<b>OCALA, FL 34482</b>		

**Site 1 of 3 in cluster E**

**Actual:** RCRA Listings:  
**70 ft.** Date Form Received by Agency: 20080425

**Focus Map:** Handler Name: Ocala Freightliner  
**4** Handler Address: 3950 W HIGHWAY 326  
 Handler City,State,Zip: OCALA, FL 34482-7645  
 EPA ID: FLR000146555  
 Contact Name: SCOTT PAULEY  
 Contact Address: W HIGHWAY 326  
 Contact City,State,Zip: OCALA, FL 34482-7645  
 Contact Telephone: 352-840-0070  
 Contact Fax: Not reported  
 Contact Email: Not reported  
 Contact Title: SERVICE MANAGER  
 EPA Region: 04  
 Land Type: Private  
 Federal Waste Generator Description: Conditionally Exempt Small Quantity Generator  
 Non-Notifier: X  
 Biennial Report Cycle: Not reported  
 Accessibility: Not reported  
 Active Site Indicator: Handler Activities  
 State District Owner: FI  
 State District: CD  
 Mailing Address: W HIGHWAY 326  
 Mailing City,State,Zip: OCALA, FL 34482-7645  
 Owner Name: John Switzer & Sons Enterprises Inc  
 Owner Type: Private  
 Operator Name: Jason Taggart

Map ID  
 Direction  
 Distance  
 Elevation

MAP FINDINGS

Site

Database(s)

EDR ID Number  
 EPA ID Number

**OCALA FREIGHTLINER (Continued)**

**1010784104**

Operator Type:	Other
Short-Term Generator Activity:	No
Importer Activity:	No
Mixed Waste Generator:	No
Transporter Activity:	No
Transfer Facility Activity:	No
Recycler Activity with Storage:	No
Small Quantity On-Site Burner Exemption:	No
Smelting Melting and Refining Furnace Exemption:	No
Underground Injection Control:	No
Off-Site Waste Receipt:	No
Universal Waste Indicator:	No
Universal Waste Destination Facility:	No
Federal Universal Waste:	No
Active Site State-Reg Handler:	---
Federal Facility Indicator:	Not reported
Hazardous Secondary Material Indicator:	NN
Sub-Part K Indicator:	Not reported
2018 GPRC Permit Baseline:	Not on the Baseline
2018 GPRC Renewals Baseline:	Not on the Baseline
202 GPRC Corrective Action Baseline:	No
Subject to Corrective Action Universe:	No
Non-TSDFs Where RCRA CA has Been Imposed Universe:	No
Corrective Action Priority Ranking:	No NCAPS ranking
Environmental Control Indicator:	No
Institutional Control Indicator:	No
Human Exposure Controls Indicator:	N/A
Groundwater Controls Indicator:	N/A
Significant Non-Complier Universe:	No
Unaddressed Significant Non-Complier Universe:	No
Addressed Significant Non-Complier Universe:	No
Significant Non-Complier With a Compliance Schedule Universe:	No
Financial Assurance Required:	Not reported
Handler Date of Last Change:	20110623
Recognized Trader-Importer:	No
Recognized Trader-Exporter:	No
Importer of Spent Lead Acid Batteries:	No
Exporter of Spent Lead Acid Batteries:	No
Recycler Activity Without Storage:	Not reported
Manifest Broker:	Not reported
Sub-Part P Indicator:	No

**Hazardous Waste Summary:**

Waste Code:	D001
Waste Description:	Ignitable Waste

**Handler - Owner Operator:**

Owner/Operator Indicator:	Operator
Owner/Operator Name:	JASON TAGGART
Legal Status:	Other
Date Became Current:	20080425
Date Ended Current:	Not reported
Owner/Operator Address:	2455 S ORANGE BLOSSOM TRL
Owner/Operator City,State,Zip:	APOPKA, FL 32703-1873
Owner/Operator Telephone:	Not reported

Map ID  
Direction  
Distance  
Elevation

MAP FINDINGS

Site

Database(s)

EDR ID Number  
EPA ID Number

**OCALA FREIGHTLINER (Continued)**

**1010784104**

Owner/Operator Telephone Ext:	Not reported
Owner/Operator Fax:	Not reported
Owner/Operator Email:	Not reported
Owner/Operator Indicator:	Operator
Owner/Operator Name: TAGGART JASON	
Legal Status:	Other
Date Became Current:	20080425
Date Ended Current:	Not reported
Owner/Operator Address:	2455 S ORANGE BLOSSOM TRL
Owner/Operator City,State,Zip:	APOPKA, FL 32703-1873
Owner/Operator Telephone:	Not reported
Owner/Operator Telephone Ext:	Not reported
Owner/Operator Fax:	Not reported
Owner/Operator Email:	Not reported
Owner/Operator Indicator:	Owner
Owner/Operator Name: JOHN SWITZER & SONS ENTERPRISES INC	
Legal Status:	Private
Date Became Current:	20080425
Date Ended Current:	Not reported
Owner/Operator Address:	15620 N NEBRASKA AVE
Owner/Operator City,State,Zip:	LUTZ, FL 33549-6154
Owner/Operator Telephone:	Not reported
Owner/Operator Telephone Ext:	Not reported
Owner/Operator Fax:	Not reported
Owner/Operator Email:	Not reported
Owner/Operator Indicator:	Operator
Owner/Operator Name: ORLANDO FREIGHTLINER, INC.	
Legal Status:	Other
Date Became Current:	20080425
Date Ended Current:	Not reported
Owner/Operator Address:	2455 S ORANGE BLOSSOM TRL
Owner/Operator City,State,Zip:	APOPKA, FL 32703-1873
Owner/Operator Telephone:	Not reported
Owner/Operator Telephone Ext:	Not reported
Owner/Operator Fax:	Not reported
Owner/Operator Email:	Not reported
Owner/Operator Indicator:	Owner
Owner/Operator Name: JOHN SWITZER & SONS ENTERPRISES INC	
Legal Status:	Private
Date Became Current:	20080425
Date Ended Current:	Not reported
Owner/Operator Address:	15620 N NEBRASKA AVE
Owner/Operator City,State,Zip:	LUTZ, FL 33549-6154
Owner/Operator Telephone:	Not reported
Owner/Operator Telephone Ext:	Not reported
Owner/Operator Fax:	Not reported
Owner/Operator Email:	Not reported
Owner/Operator Indicator:	Operator
Owner/Operator Name: ORLANDO FREIGHTLINER, INC.	
Legal Status:	Other
Date Became Current:	20080425
Date Ended Current:	Not reported

Map ID  
Direction  
Distance  
Elevation

MAP FINDINGS

Site

Database(s)

EDR ID Number  
EPA ID Number

**OCALA FREIGHTLINER (Continued)**

**1010784104**

Owner/Operator Address: 2455 S ORANGE BLOSSOM TRL  
Owner/Operator City,State,Zip: APOPKA, FL 32703-1873  
Owner/Operator Telephone: Not reported  
Owner/Operator Telephone Ext: Not reported  
Owner/Operator Fax: Not reported  
Owner/Operator Email: Not reported

Historic Generators:

Receive Date: 20080425  
Handler Name: OCALA FREIGHTLINER  
Federal Waste Generator Description: Conditionally Exempt Small Quantity Generator  
State District Owner: FI  
Large Quantity Handler of Universal Waste: No  
Recognized Trader Importer: No  
Recognized Trader Exporter: No  
Spent Lead Acid Battery Importer: No  
Spent Lead Acid Battery Exporter: No  
Current Record: Yes  
Non Storage Recycler Activity: Not reported  
Electronic Manifest Broker: Not reported

List of NAICS Codes and Descriptions:

NAICS Code: 44111  
NAICS Description: NEW CAR DEALERS

Has the Facility Received Notices of Violations:

Found Violation: No  
Agency Which Determined Violation: Not reported  
Violation Short Description: Not reported  
Date Violation was Determined: Not reported  
Actual Return to Compliance Date: Not reported  
Return to Compliance Qualifier: Not reported  
Violation Responsible Agency: Not reported  
Scheduled Compliance Date: Not reported  
Enforcement Identifier: Not reported  
Date of Enforcement Action: Not reported  
Enforcement Responsible Agency: Not reported  
Enforcement Docket Number: Not reported  
Enforcement Attorney: Not reported  
Corrective Action Component: Not reported  
Appeal Initiated Date: Not reported  
Appeal Resolution Date: Not reported  
Disposition Status Date: Not reported  
Disposition Status: Not reported  
Disposition Status Description: Not reported  
Consent/Final Order Sequence Number: Not reported  
Consent/Final Order Respondent Name: Not reported  
Consent/Final Order Lead Agency: Not reported  
Enforcement Type: Not reported  
Enforcement Responsible Person: Not reported  
Enforcement Responsible Sub-Organization: Not reported  
SEP Sequence Number: Not reported  
SEP Expenditure Amount: Not reported  
SEP Scheduled Completion Date: Not reported  
SEP Actual Date: Not reported  
SEP Defaulted Date: Not reported



Map ID  
Direction  
Distance  
Elevation

MAP FINDINGS

Site

Database(s)

EDR ID Number  
EPA ID Number

**OCALA FREIGHTLINER (Continued)**

**1010784104**

SEP Type: Not reported  
SEP Type Description: Not reported  
Proposed Amount: Not reported  
Final Monetary Amount: Not reported  
Paid Amount: Not reported  
Final Count: Not reported  
Final Amount: Not reported

Evaluation Action Summary:

Evaluation Date: 20080423  
Evaluation Responsible Agency: State  
Found Violation: No  
Evaluation Type Description: COMPLIANCE EVALUATION INSPECTION ON-SITE  
Evaluation Responsible Person Identifier: JEW  
Evaluation Responsible Sub-Organization: CD  
Actual Return to Compliance Date: Not reported  
Scheduled Compliance Date: Not reported  
Date of Request: Not reported  
Date Response Received: Not reported  
Request Agency: Not reported  
Former Citation: Not reported

**E12 A T AND T WIRELESS - ZUBER 7578**  
**Target 3950 WEST HIGHWAY 326**  
**Property OCALA, FL 34470**

**FL TIER 2 S107713770**  
**N/A**

**Site 2 of 3 in cluster E**

**Actual:** TIER 2:  
**70 ft.** Name: A T AND T WIRELESS - ZUBER 7578  
**Focus Map:** Address: 3950 WEST HIGHWAY 326  
**4** City,State,Zip: OCALA, FL 34470  
Year: Not reported  
Facility Id: Not reported  
Active Date: 08/01/1999  
Inactive Date: 01/01/2002  
Sale Pending: False  
Original Date: Not reported  
PLOT Source: ZIP Code  
Latitude: 29.199880  
Longitude: -82.083050  
LEPC District: 5  
Counties: Sumter,Marion,Levy,Hernando,Citrus,  
SERC: 28446  
Program Level: 0  
PRIME: 1  
SIC Code: 4812  
SIC Code 2: Not reported  
NAICS Code: 51333

Other Chemical Data:

Report Year: 2000  
Tier 2 Report ID: 60760  
Chemical ID: 148369  
CAS Number: 7664939  
Chemical Name: Sulfuric acid  
Chemical Date: 1/2/1972

Map ID  
Direction  
Distance  
Elevation

MAP FINDINGS

Site

Database(s)

EDR ID Number  
EPA ID Number

**A T AND T WIRELESS - ZUBER 7578 (Continued)**

**S107713770**

Average Amount: 2  
Maximum Amount: 780  
Location ID: 260898  
Chemical State: LIQUID  
Mixture: False  
Mixture Percent: 100.00  
Container: CONV  
Pressure: CONV  
Temperature: CONV  
Average Amount: 2  
Maximum Amount: 780  
Days on Site: 365  
Site Plan: False  
Site Plan Document: Not reported  
Private Location: False  
Location: Not reported

Report Year: 2001  
Tier 2 Report ID: 69954  
Chemical ID: 148368  
CAS Number: 7664939  
Chemical Name: Sulfuric acid  
Chemical Date: 1/2/1972  
Average Amount: 2  
Maximum Amount: 780  
Location ID: 279929  
Chemical State: LIQUID  
Mixture: False  
Mixture Percent: 100.00  
Container: CONV  
Pressure: CONV  
Temperature: CONV  
Average Amount: 2  
Maximum Amount: 780  
Days on Site: 365  
Site Plan: False  
Site Plan Document: Not reported  
Private Location: False  
Location: Not reported

Company Info:  
Company Name: A T AND T WIRELESS  
Company Address: 8645 154 AVENUE NORTHEAST  
Company City,St,Zip: REDMOND, WA 98052  
Company Phone: 425-580-1891  
Company Fax: Not reported  
Company Email: Not reported  
FEI Number: 911256097  
Company Contact Name: BRENNNA DAVIS  
Company Contact Phone: 425-580-1891  
Reduced Fees: False  
Exempt Fees: False  
Electronic Filing: True  
Employee: Not reported  
Comments: Not reported

MAP FINDINGS

Map ID			EDR ID Number
Direction			EPA ID Number
Distance			
Elevation	Site	Database(s)	

<b>E13</b>	<b>OCALA FREIGHTLINER</b>	<b>FINDS</b>	<b>1011913674</b>
<b>Target</b>	<b>3950 W HIGHWAY 326</b>	<b>ECHO</b>	<b>N/A</b>
<b>Property</b>	<b>OCALA, FL 34482</b>		

**Site 3 of 3 in cluster E**

**Actual:** FINDS:  
**70 ft.** Registry ID: 110037318710

**Focus Map:**  
**4** [Click Here for FRS Facility Detail Report:](#)

**Environmental Interest/Information System:**

RCRAInfo is a national information system that supports the Resource Conservation and Recovery Act (RCRA) program through the tracking of events and activities related to facilities that generate, transport, and treat, store, or dispose of hazardous waste. RCRAInfo allows RCRA program staff to track the notification, permit, compliance, and corrective action activities required under RCRA.

Florida Environmental System Today Application (FIESTA) Data Maintenance (FDM) system maintains entity, environmental interest and affiliation data for the State of Florida.

[Click this hyperlink](#) while viewing on your computer to access additional FINDS: detail in the EDR Site Report.

**ECHO:**

Envid:	1011913674
Registry ID:	110037318710
DFR URL:	<a href="http://echo.epa.gov/detailed-facility-report?fid=110037318710">http://echo.epa.gov/detailed-facility-report?fid=110037318710</a>
Name:	OCALA FREIGHTLINER
Address:	3950 W HIGHWAY 326
City,State,Zip:	OCALA, FL 34482

<b>A14</b>	<b>FINA OSCEOLA</b>	<b>EDR Hist Auto</b>	<b>1020972215</b>
<b>Target</b>	<b>4224 W HIGHWAY 326</b>		<b>N/A</b>
<b>Property</b>	<b>OCALA, FL 34482</b>		

**Site 4 of 10 in cluster A**

**Actual:** EDR Hist Auto  
**71 ft.**

**Focus Map:** Year: Name: Type:  
**3** 2000 FINA OSCEOLA Gasoline Service Stations

<b>F15</b>	<b>DOUBLE B DISTRIBUTORS INC</b>	<b>EDR Hist Auto</b>	<b>1021048023</b>
<b>Target</b>	<b>4424 W HWY 326</b>		<b>N/A</b>
<b>Property</b>	<b>OCALA, FL 32675</b>		

**Site 1 of 2 in cluster F**

**Actual:** EDR Hist Auto  
**69 ft.**

**Focus Map:** Year: Name: Type:  
**3** 1991 DOUBLE B DISTRIBUTORS INC Gasoline Service Stations, NEC

Map ID  
Direction  
Distance  
Elevation

MAP FINDINGS

Site

Database(s)

EDR ID Number  
EPA ID Number

**16**      **CLYDE EARL JOHNSON**  
**Target**    **4050 NW 63RD ST**  
**Property**   **OCALA, FL 34475**

**FL SWF/LF**    **S113898406**  
                         **N/A**

**Actual:**      SWF/LF:  
**72 ft.**            Name:            CLYDE EARL JOHNSON  
**Focus Map:**    Address:        4050 NW 63RD ST  
**3**                City,State,Zip: Ocala, FL 34475  
                     Facility ID:    100835  
                     District:      CD  
                     Lat/Long:     :: / ::  
                     Class Type:    754  
                     Classification: WASTE TIRE COLLECTOR  
                     Class Status:   INACTIVE (I)  
                     Section:       Not reported  
                     Township:     Not reported  
                     Range:        Not reported  
                     Responsible Authority Name:    Not reported  
                     Responsible Authority Address:   Not reported  
                     Responsible Authority City,St,Zip:   Not reported  
                     Responsible Authority Phone:    Not reported  
                     EMail Address1:                    Not reported  
                     EMail Address2:                    Not reported  
                     Site Supervisor Name:              Not reported  
                     Site Supervisor Addr:               Not reported  
                     Site Supervisor City/State/Zip:    Not reported  
                     Site Supervisor Telephone:        Not reported  
                     Land Owner Name:                   Not reported  
                     Land Owner Address:                Not reported  
                     Land Owner City/State/Zip:        Not reported  
                     Land Owner Telephone:             Not reported

[Click here for Florida Oculus:](#)

**17**      **BOUTWELL LIMEROCK MINING - CLIFTON MINE**  
**Target**    **MARION (County), FL**  
**Property**

**MINES MRDS**    **1025776554**  
                         **N/A**

**Actual:**      MINES MRDS:  
**89 ft.**            Name:            BOUTWELL LIMEROCK MINING - CLIFTON MINE  
**Focus Map:**    Address:        Not reported  
**5**                Deposit identification Number:    10306384  
                     City,State,Zip:                    FLORIDA  
                     URL:            [https://mrdata.usgs.gov/mrds/show-mrds.php?dep\\_id=10306384](https://mrdata.usgs.gov/mrds/show-mrds.php?dep_id=10306384)  
                     MRDS Identification Number:    AG00196  
                     MAS/MILS Identification Number: Not reported  
                     Region:        NA  
                     Country:       United States  
                     Primary Commodities:              Limestone, General  
                     Secondary Commodities:            Not reported  
                     Tertiary Commodities:              Not reported  
                     Operation Type:                    Unknown  
                     Deposit Type:                        Not reported  
                     Production Size:                     Not reported  
                     Development Status:                Producer  
                     Ore Minerals or Materials:         Limestone  
                     Gangue Minerals or Materials:     Not reported  
                     Other Minerals or Materials:       Not reported  
                     Ore Body Form:                       Not reported  
                     Workings Type:                       Not reported

Map ID  
 Direction  
 Distance  
 Elevation

MAP FINDINGS

Site

Database(s)

EDR ID Number  
 EPA ID Number

**BOUTWELL LIMEROCK MINING - CLIFTON MINE (Continued)**

**1025776554**

Mineral Deposit Model:	Not reported
Alteration Processes:	Not reported
Concentration Processes:	Not reported
Previous Names:	Not reported
Ore Controls:	Not reported
Reporter:	Hendrickson, J. C. (Spencer, S. M.), Nicholson, S.W.
Host Rock Unit Name:	Not reported
Host Rock Type:	Not reported
Associated Rock Unit Name:	Not reported
Associated Rock Type Code:	Not reported
Structural Characteristics:	Limestone
Tectonic Setting:	Not reported
References:	Not reported
First Production Year:	Not reported
Began Before/After FPY:	Not reported
Last Production Year:	Not reported
Ended Before/After LPY:	Not reported
Year Discovered:	Not reported
Found Before/After YD:	Not reported
Production History:	Not reported
Discovery Information:	Not reported
Latitude:	29.23414
Longitude:	-82.1893

**18**  
**Target**  
**Property**

**GUARDRAIL INSTALLATION IN MARION COUNTY**  
**OCALA, FL**

**FL NPDES S111310939**  
**N/A**

**Actual:**  
**89 ft.**  
**Focus Map:**  
**8**

**WASTEWATER:**

Name:	GUARDRAIL INSTALLATION IN MARION COUNTY
Address:	Not reported
City,State,Zip:	OCALA, FL
Facility ID:	FLR10KX06
Facility Type:	Construction Stormwater GP
Status:	Active - Existing, permitted facility/site for which effluent, reclaimed water or wastewater residual discharge into the environment and/or monitoring is taking place.
District Office:	TLST
NPDES Permitted Site:	Not reported
Environmental Interest:	Not reported
Owner Type:	Authority
Permit Capacity:	Not reported
Party Name:	Mandy Tyndall, PMTE
Company Name:	American Lighting and Signalization, Inc.
RP Address:	11639 Davis Creek Road East
RP Address 2:	Not reported
RP City,Stat,Zip:	Jacksonville FL 32256
Telephone:	Not reported
Email:	jhard@asplundh.com
Issue Date:	09/12/2011
Effective Date:	09/12/2011
Expiration Date:	09/11/2016
DOC Description:	Generic Permit
Latitude Degrees:	29
Latitude Minutes:	13
Latitude Seconds:	25
Longitude Degrees:	82
Longitude Minutes:	11

Map ID  
 Direction  
 Distance  
 Elevation

MAP FINDINGS

Site

Database(s)

EDR ID Number  
 EPA ID Number

**GUARDRAIL INSTALLATION IN MARION COUNTY (Continued)**

**S111310939**

Longitude Seconds: 4  
 Treatment: Not reported  
 Decode For Fstatus: Active

**19**      **GUARDRAIL INSTALLATION IN MARION COUNTY**  
**Target**    **UNKNOWN**  
**Property**   **OCALA, FL 34482**

**FINDS**    **1014883598**  
**ECHO**      **N/A**

FINDS:  
 Registry ID: 110044274255

**Actual:**  
**89 ft.**      [Click Here for FRS Facility Detail Report:](#)

**Focus Map:**    Environmental Interest/Information System:  
**8**

US National Pollutant Discharge Elimination System (NPDES) module of the Compliance Information System (ICIS) tracks surface water permits issued under the Clean Water Act. Under NPDES, all facilities that discharge pollutants from any point source into waters of the United States are required to obtain a permit. The permit will likely contain limits on what can be discharged, impose monitoring and reporting requirements, and include other provisions to ensure that the discharge does not adversely affect water quality.

[Click this hyperlink](#) while viewing on your computer to access additional FINDS: detail in the EDR Site Report.

ECHO:  
 Envid: 1014883598  
 Registry ID: 110044274255  
 DFR URL: <http://echo.epa.gov/detailed-facility-report?fid=110044274255>  
 Name: GUARDRAIL INSTALLATION IN MARION COUNTY  
 Address: UNKNOWN  
 City,State,Zip: Ocala, FL 34482

**20**      **SE INDEPENDENT DELIVERY SRVCS OER #2015-7I-53451Z**  
**Target**    **I-75 @ MM 354**  
**Property**   **OCALA, FL 34475**

**FL LUST**    **S120046219**  
**FL TANKS**   **N/A**  
**FL DWM CONTAM**

LUST:  
 Name: SE INDEPENDENT DELIVERY SRVCS OER #2015-7I-53451Z  
 Address: I-75 @ MM 354  
 City,State,Zip: Ocala, FL 34475  
 Region: STATE  
 Facility Id: 9815391  
 Facility Status: CLOSED  
 Facility Type: Q - Emergency Response Spill Site  
 Facility Phone: (813)623-5400  
 Facility Cleanup Rank: Not reported  
 District: Central District  
 Lat/Long (dms): 29 12 48.5748000 / 82 11 3.948  
 Section: Not reported  
 Township: Not reported  
 Range: Not reported  
 Feature: Not reported  
 Method: Not reported  
 Datum: Not reported  
 Score: Not reported

**Actual:**  
**70 ft.**

**Focus Map:**  
**8**

Map ID  
Direction  
Distance  
Elevation

MAP FINDINGS

Site

Database(s)

EDR ID Number  
EPA ID Number

**SE INDEPENDENT DELIVERY SRVCS OER #2015-7I-53451Z (Continued)**

**S120046219**

Score Effective Date: Not reported  
Score When Ranked: Not reported  
Operator: JIM FORD  
Name Update: Not reported  
Address Update: Not reported

Discharge Cleanup Summary:  
Discharge Date: 8/1/2015  
PCT Discharge Combined: Not reported  
Cleanup Required: N - NO CLEANUP REQUIRED  
Discharge Cleanup Status: NREQ - CLEANUP NOT REQUIRED  
Disch Cleanup Status Date: 6/1/2017  
Cleanup Work Status: COMPLETED  
Information Source: D - DISCHARGE NOTIFICATION  
Other Source Description: Not reported  
Eligibility Indicator: I - INELIGIBLE  
Site Manager: Not reported  
Site Mgr End Date: Not reported  
Tank Office: -

Task Information:  
District: CD  
Facility ID: 9815391  
Facility Status: CLOSED  
Facility Type: Q - Emergency Response Spill Site -  
County: MARION  
County ID: 42  
Cleanup Eligibility Status: I  
Source Effective Date: Not reported  
Discharge Date: 08-01-2015  
Cleanup Required: N - NO CLEANUP REQUIRED  
Discharge Cleanup Status: NREQ - CLEANUP NOT REQUIRED  
Disch Cleanup Status Date: 06-01-2017  
SRC Action Type: -  
SRC Submit Date: Not reported  
SRC Review Date: Not reported  
SRC Completion Status: -  
SRC Issue Date: Not reported  
SRC Comment: Not reported  
Cleanup Work Status: COMPLETED  
Site Mgr: Not reported  
Site Mgr End Date: Not reported  
Tank Office: -  
SR Task ID: Not reported  
SR Cleanup Responsible: -  
SR Funding Eligibility Type: -  
SR Actual Cost: Not reported  
SR Completion Date: Not reported  
SR Payment Date: Not reported  
SR Oral Date: Not reported  
SR Written Date: Not reported  
SR Soil Removal: Not reported  
SR Free Product Removal: Not reported  
SR Soil Tonnage Removed: Not reported  
SR Soil Treatment: Not reported  
SR Other Treatment: Not reported  
SR Alternate Proc Received Date: Not reported  
SR Alternate Procedure Status: Not reported

Map ID  
Direction  
Distance  
Elevation

MAP FINDINGS

Site

Database(s)

EDR ID Number  
EPA ID Number

**SE INDEPENDENT DELIVERY SRVCS OER #2015-7I-53451Z (Continued)**

**S120046219**

SR Alternate Procedure Status Date: Not reported  
SR Alternate Procedure Comments: Not reported  
SA Task ID: Not reported  
SA Cleanup Responsible: -  
SA Funding Eligibility Type: -  
SA Actual Cost: Not reported  
SA Completion Date: Not reported  
SA Payment Date: Not reported  
RAP Task ID: Not reported  
RAP Cleanup Responsible ID: -  
RAP Funding Eligibility Type: -  
RAP Actual Cost: Not reported  
RAP Completion Date: Not reported  
RAP Payment Date: Not reported  
RAP Last Order Approved: Not reported  
RA Task ID: Not reported  
RA Cleanup Responsible: -  
RA Funding Eligibility Type: -  
RA Years to Complete: Not reported  
RA Actual Cost: Not reported

[Click here for Florida Oculus:](#)

**TANKS:**

Name: SE INDEPENDENT DELIVERY SRVCS OER #2015-7I-53451Z  
Address: I-75 @ MM 354  
City,State,Zip: OCALA, FL 34475  
Facility ID: 9815391  
Facility Phone: 8136235400  
Facility Status: CLOSED  
Facility Type: Q  
Type Description: Emergency Response Spill Site  
Dep Co: P  
Lat/Lon Deg Min Sec: Not reported

**DWM CONTAM:**

Name: SE INDEPENDENT DELIVERY SRVCS OER #2015-7I-53451Z  
Address: I-75 @ MM 354  
City,State,Zip: OCALA, FL  
Program Site Id: 9815391  
Lat DD: Not reported  
Lat MM: Not reported  
Lat SS: Not reported  
Long DD: Not reported  
Long MM: Not reported  
Long SS: Not reported  
Office/ District: CD  
Program Area: PETROLEUM  
Priority Score: Not reported  
Datum: Not reported  
Method: Not reported  
Facility Status: CLOSED-STCM  
Facility Type: Not reported  
Score Effective Date: Not reported  
Score When Ranked: Not reported  
Rank: Not reported



Map ID  
 Direction  
 Distance  
 Elevation

MAP FINDINGS

Site

Database(s)

EDR ID Number  
 EPA ID Number

**SE INDEPENDENT DELIVERY SRVCS OER #2015-71-53451Z (Continued)**

**S120046219**

Operator: Not reported  
 Phone: Not reported  
 Name Changed: Not reported  
 Addr Changed: Not reported  
 Related Party ID: Not reported  
 Primary RP Role: Not reported  
 RP Begin Date: Not reported  
 RP Name: Not reported  
 RP Address1: Not reported  
 RP Address2: Not reported  
 RP City: Not reported  
 RP State: Not reported  
 RP Zip5: Not reported  
 RP Zip4: Not reported  
 Contact: Not reported  
 RP Phone: Not reported  
 RP Extension: Not reported  
 Site Manager: Not reported

**21**  
**Target**  
**Property**

**DAYS INN**  
**3811 NW BLITCHTON RD**  
**OCALA, FL 34482**

**FINDS 1009713479**  
**N/A**

FINDS:  
 Registry ID: 110027963826

**Actual:**  
**64 ft.**

Click Here for FRS Facility Detail Report:

**Focus Map:**  
**8**

Environmental Interest/Information System:  
 Florida Environmental System Today Application (FIESTA) Data Maintenance (FDM) system maintains entity, environmental interest and affiliation data for the State of Florida.

Click this hyperlink while viewing on your computer to access additional FINDS: detail in the EDR Site Report.

**G22**  
**Target**  
**Property**

**OCALA MOBILE SERVICE STATION**  
**3902 NW BLITCHTON RD**  
**OCALA, FL 32670**

**EDR Hist Auto 1020393855**  
**N/A**

**Site 1 of 11 in cluster G**

**Actual:**  
**64 ft.** EDR Hist Auto

**Focus Map:**  
**8**

Year:	Name:	Type:
1971	ELLERYYS I-75 ARCO SERVICE STN	Gasoline Service Stations
1972	ELLERYYS I-75 ARCO SERVICE STN	Gasoline Service Stations
1972	OCALA MOBILE SERVICE STATION	Gasoline Service Stations
1973	ELLERYYS I-75 ARCO SERVICE STN	Gasoline Service Stations
1973	OCALA MOBILE SERVICE STATION	Gasoline Service Stations
1974	OCALA MOBILE SERVICE STATION	Gasoline Service Stations
1974	ELLERYYS I-75 ARCO SERVICE STN	Gasoline Service Stations
1975	OCALA MOBILE SERVICE STATION	Gasoline Service Stations
1976	OCALA MOBILE SERVICE STATION	Gasoline Service Stations
1977	OCALA MOBILE SERVICE STATION	Gasoline Service Stations

Map ID  
Direction  
Distance  
Elevation

MAP FINDINGS

Site

Database(s)

EDR ID Number  
EPA ID Number

**H23**      **GOEBELS INTERSTATE 66**  
**Target**    **3801 BLICHTON RD**  
**Property**   **OCALA, FL 32670**

**EDR Hist Auto**    **1020326279**  
                                 **N/A**

**Site 1 of 6 in cluster H**

**Actual:**      EDR Hist Auto  
**71 ft.**

**Focus Map:**  
**8**

Year:	Name:	Type:
1971	GOEBELS INTERSTATE 66	Gasoline Service Stations
1972	INTERSTATE 75 66 SERVICE STN	Gasoline Service Stations
1972	GOEBELS INTERSTATE 66	Gasoline Service Stations
1973	INTERSTATE 75 66 SERVICE STN	Gasoline Service Stations
1973	GOEBELS INTERSTATE 66	Gasoline Service Stations
1974	INTERSTATE 75 66 SERVICE STN	Gasoline Service Stations
1974	GOEBELS INTERSTATE 66	Gasoline Service Stations
1976	GOEBELS INTERSTATE 66	Gasoline Service Stations
1977	GOEBELS INTERSTATE 66	Gasoline Service Stations
1980	GOEBEL PAUL	Gasoline Service Stations
1982	GOEBEL PAUL	Gasoline Service Stations
1998	WEST CENTRAL FLORIDA OIL CO	Gasoline Service Stations, NEC
1999	WEST CENTRAL FLORIDA OIL CO	Gasoline Service Stations, NEC
2000	WEST CENTRAL FLORIDA OIL CO	Gasoline Service Stations, NEC
2001	WEST CENTRAL FLORIDA OIL CO	Gasoline Service Stations, NEC
2002	WEST CENTRAL FLORIDA OIL CO	Gasoline Service Stations, NEC
2003	WEST CENTRAL FLORIDA OIL CO	Gasoline Service Stations, NEC
2004	WEST CENTRAL FLORIDA OIL CO	Gasoline Service Stations, NEC
2005	WEST CENTRAL FLORIDA OIL CO	Gasoline Service Stations, NEC
2013	SHELL GAS I75 PIZZA GAS LLC	Pizza Restaurants
2014	SHELL GAS I75 PIZZA GAS LLC	Pizza Restaurants

**H24**      **SHELL STATION**  
**Target**    **3801 NW BLICHTON RD**  
**Property**   **OCALA, FL 34482**

**FINDS**    **1008336848**  
                                 **N/A**

**Site 2 of 6 in cluster H**

**Actual:**      **FINDS:**  
**71 ft.**      Registry ID:      110022283205

**Focus Map:**  
**8**

Click Here for FRS Facility Detail Report:  
Environmental Interest/Information System:  
Florida Environmental System Today Application (FIESTA) Data Maintenance (FDM) system maintains entity, environmental interest and affiliation data for the State of Florida.  
  
Click this hyperlink while viewing on your computer to access additional FINDS: detail in the EDR Site Report.

Map ID  
 Direction  
 Distance  
 Elevation

MAP FINDINGS

Site

Database(s)

EDR ID Number  
 EPA ID Number

**H25 SHELL-WEST CENTRAL FL OIL CO #2**  
**Target 3801 NW BLITCHTON RD**  
**Property OCALA, FL**

**FL RGA LUST S115197036**  
**N/A**

**Site 3 of 6 in cluster H**

**Actual:** RGA LUST:  
**71 ft.**

**Focus Map:**  
**8**

2004	SHELL-WEST CENTRAL FL OIL CO #2	3801 NW BLITCHTON RD
2003	SHELL-WEST CENTRAL FL OIL CO #2	3801 NW BLITCHTON RD
2002	SHELL-WEST CENTRAL FL OIL CO #2	3801 NW BLITCHTON RD
2001	SHELL-WEST CENTRAL FL OIL CO #2	3801 NW BLITCHTON RD
2000	SHELL-WEST CENTRAL FL OIL CO #2	3801 NW BLITCHTON RD
1999	SHELL-WEST CENTRAL FL OIL CO #2	3801 NW BLITCHTON RD
1998	SHELL-WEST CENTRAL FL OIL CO #2	3801 NW BLITCHTON RD
1997	SHELL-WEST CENTRAL FL OIL CO #2	3801 NW BLITCHTON RD

**H26 SUNSHINE FOOD MART #201**  
**Target 3801 NW BLITCHTON RD**  
**Property OCALA, FL**

**FL RGA LUST S115200344**  
**N/A**

**Site 4 of 6 in cluster H**

**Actual:** RGA LUST:  
**71 ft.**

**Focus Map:**  
**8**

2012	SUNSHINE FOOD MART #201	3801 NW BLITCHTON RD
2011	SUNSHINE FOOD MART #201	3801 NW BLITCHTON RD
2010	SUNSHINE FOOD MART #201	3801 NW BLITCHTON RD
2009	SUNSHINE FOOD MART #201	3801 NW BLITCHTON RD
2008	SUNSHINE FOOD MART #201	3801 NW BLITCHTON RD
2007	SUNSHINE FOOD MART #201	3801 NW BLITCHTON RD
2006	SUNSHINE FOOD MART #201	3801 NW BLITCHTON RD
2005	SUNSHINE FOOD MART #201	3801 NW BLITCHTON RD

**H27 SUNSHINE FOOD MART #201**  
**Target 3801 NW BLITCHTON RD**  
**Property OCALA, FL 34475**

**FL LUST U002313515**  
**FL UST N/A**  
**FL SPILLS**  
**FL CLEANUP SITES**  
**FL DWM CONTAM**  
**FL Financial Assurance**

**Site 5 of 6 in cluster H**

**Actual:** LUST:  
**71 ft.**

**Focus Map:**  
**8**

Name:	SUNSHINE FOOD MART #201
Address:	3801 NW BLITCHTON RD
City,State,Zip:	OCALA, FL 34475
Region:	STATE
Facility Id:	8511281
Facility Status:	OPEN
Facility Type:	A - Retail Station
Facility Phone:	(321)631-0245
Facility Cleanup Rank:	1559
District:	Central District
Lat/Long (dms):	29 12 26.5680000 / 82 11 9.07080000
Section:	10
Township:	15S
Range:	21E
Feature:	Not reported
Method:	AGPS
Datum:	0
Score:	64

Map ID  
Direction  
Distance  
Elevation

MAP FINDINGS

Site

Database(s)

EDR ID Number  
EPA ID Number

**SUNSHINE FOOD MART #201 (Continued)**

**U002313515**

Score Effective Date: 2013-02-11 00:00:00  
Score When Ranked: 64  
Operator: JOE FIELDS  
Name Update: 2016-05-04 00:00:00  
Address Update: 2016-08-16 00:00:00

Petroleum Cleanup PCT Facility Score:

Facility Cleanup Status: ONGO - ONGOING  
Contact: JOE FIELDS  
Contact Company: SUNSHINE PETRO II LLC  
Contact Address: 402 HIGH POINT DR  
Contact City/State/Zip: COCOA, FL 32926  
Phone: (321)631-0245  
Bad Address Ind: N  
State: FL  
Zip: 34475, 6761  
Score: 64  
Score Effective Date: 2013-02-11 00:00:00  
Related Party ID: 69640  
Primary RP Role: ACCOUNT OWNER  
RP Begin Date: 2016-08-16  
RP Zip: Not reported  
RP Extension: Not reported

Discharge Cleanup Summary:

Discharge Date: 3/24/1993  
PCT Discharge Combined: Not reported  
Cleanup Required: R - CLEANUP REQUIRED  
Discharge Cleanup Status: RA - RA ONGOING  
Disch Cleanup Status Date: 4/5/2004  
Cleanup Work Status: ACTIVE  
Information Source: D - DISCHARGE NOTIFICATION  
Other Source Description: Not reported  
Eligibility Indicator: E - ELIGIBLE  
Site Manager: MONKUS\_M  
Site Mgr End Date: Not reported  
Tank Office: PCTM5 - PETROLEUM CLEANUP TEAM 5

Petroleum Cleanup Program Eligibility:

Facility ID: 8511281  
Discharge Date: 3/24/1993  
Pct Discharge Combined With: Not reported  
Cleanup Required: R - CLEANUP REQUIRED  
Discharge Cleanup Status: RA - RA ONGOING  
Disch Cleanup Status Date: 4/5/2004  
Cleanup Work Status: ACTIVE  
Information Source: Not reported  
Other Source Description: Not reported  
Application Received Date: Not reported  
Cleanup Program: P - PETROLEUM LIABILITY AND RESTORATION INSURANCE PROGRAM  
Eligibility Status: Not reported  
Elig Status Date: Not reported  
Letter Of Intent Date: Not reported  
Redetermined: Not reported  
Inspection Date: Not reported  
Site Manager: MONKUS\_M  
Site Mgr End Date: Not reported  
Tank Office: PCTM5 - PETROLEUM CLEANUP TEAM 5

Map ID  
Direction  
Distance  
Elevation

MAP FINDINGS

Site

Database(s)

EDR ID Number  
EPA ID Number

**SUNSHINE FOOD MART #201 (Continued)**

**U002313515**

Deductible Amount: Not reported  
Deductible Paid To Date: Not reported  
Co-Pay Amount: Not reported  
Co-Pay Paid To Date: Not reported  
Cap Amount: 1200000

Contaminated Media:  
Discharge Date: 3/24/1993  
Pct Discharge Combined With: Not reported  
Cleanup Required: R - CLEANUP REQUIRED  
Discharge Cleanup Status: RA - RA ONGOING  
Disch Cleanup Status Date: 4/5/2004  
Cleanup Work Status: ACTIVE  
Information Source: D - DISCHARGE NOTIFICATION  
Other Source Description: Not reported  
Elig Indicator: E - ELIGIBLE  
Site Manager: MONKUS\_M  
Site Mgr End Date: Not reported  
Tank Office: PCTM5 - PETROLEUM CLEANUP TEAM  
Contaminated Drinking Wells: 0  
Contaminated Monitoring Well: Yes  
Contaminated Soil: Yes  
Contaminated Surface Water: No  
Contaminated Ground Water: Yes  
Pollutant: M - Fuel Oil - Onsite Heat  
Pollutant Other Description: Not reported  
Gallons Discharged: 30

Task Information:  
District: CD  
Facility ID: 8511281  
Facility Status: OPEN  
Facility Type: A - Retail Station -  
County: MARION  
County ID: 42  
Cleanup Eligibility Status: E  
Source Effective Date: Not reported  
Discharge Date: 03-24-1993  
Cleanup Required: R - CLEANUP REQUIRED  
Discharge Cleanup Status: RA - RA ONGOING  
Disch Cleanup Status Date: 04-05-2004  
SRC Action Type: -  
SRC Submit Date: Not reported  
SRC Review Date: Not reported  
SRC Completion Status: -  
SRC Issue Date: Not reported  
SRC Comment: Not reported  
Cleanup Work Status: INACTIVE  
Site Mgr: CULLINAN\_J  
Site Mgr End Date: Not reported  
Tank Office: PCLP1 - Alachua County  
SR Task ID: Not reported  
SR Cleanup Responsible: -  
SR Funding Eligibility Type: -  
SR Actual Cost: Not reported  
SR Completion Date: Not reported  
SR Payment Date: Not reported  
SR Oral Date: Not reported

Map ID  
Direction  
Distance  
Elevation

MAP FINDINGS

Site

Database(s)

EDR ID Number  
EPA ID Number

**SUNSHINE FOOD MART #201 (Continued)**

**U002313515**

SR Written Date: Not reported  
SR Soil Removal: Not reported  
SR Free Product Removal: Not reported  
SR Soil Tonnage Removed: Not reported  
SR Soil Treatment: Not reported  
SR Other Treatment: Not reported  
SR Alternate Proc Received Date: Not reported  
SR Alternate Procedure Status: Not reported  
SR Alternate Procedure Status Date: Not reported  
SR Alternate Procedure Comments: Not reported  
SA Task ID: 18185  
SA Cleanup Responsible: -  
SA Funding Eligibility Type: -  
SA Actual Cost: Not reported  
SA Completion Date: 12-14-1994  
SA Payment Date: Not reported  
RAP Task ID: 67604  
RAP Cleanup Responsible ID: -  
RAP Funding Eligibility Type: -  
RAP Actual Cost: Not reported  
RAP Completion Date: Not reported  
RAP Payment Date: Not reported  
RAP Last Order Approved: Not reported  
RA Task ID: 71736  
RA Cleanup Responsible: -  
RA Funding Eligibility Type: -  
RA Years to Complete: Not reported  
RA Actual Cost: Not reported

Click here for Florida Oculus:

UST:

Facility ID: 8511281  
Name: SUNSHINE FOOD MART #201  
Address: 3801 NW BLITCHTON RD  
City,State,Zip: OCALA, FL 34475  
Facility Phone: 3216310245  
Facility Status: OPEN  
Facility Type: A  
Type Description: Retail Station  
Depco: P  
Region: STATE  
Positioning Method: AGPS  
Latitude/Longitude: 29 12 28 / 82 11 12

UST:

Tank ID: 1  
Tank Capacity: 4000  
Tank Location: UNDERGROUND  
Tank Status: B  
Status Date: 12/31/1987  
Install Date: 7/1/1976  
Substance: A  
Content Description: Leaded Gas  
Vessel Indicator: TANK  
DEP Contractor: P

Map ID  
Direction  
Distance  
Elevation

MAP FINDINGS

Site

Database(s)

EDR ID Number  
EPA ID Number

**SUNSHINE FOOD MART #201 (Continued)**

**U002313515**

Owner:

Owner ID: 69640  
Owner Name: SUNSHINE PETRO II LLC  
Owner Address: 402 HIGH POINT DR  
Owner Address 2: Not reported  
Owner City,State,Zip: COCOA, FL 32926  
Owner Contact: JOE FIELDS  
Owner Phone: 3216310245

Construction:

Tank ID: 7  
Construction Category: M  
Construction Description: Spill containment bucket

Tank ID: 6  
Construction Category: A  
Construction Description: Ball check valve

Tank ID: 6  
Construction Category: R  
Construction Description: Double wall - tank jacket

Tank ID: 6  
Construction Category: M  
Construction Description: Spill containment bucket

Tank ID: 6  
Construction Category: O  
Construction Description: Tight fill

Tank ID: 6  
Construction Category: F  
Construction Description: Fiberglass clad steel

Tank ID: 7  
Construction Category: A  
Construction Description: Ball check valve

Tank ID: 7  
Construction Category: F  
Construction Description: Fiberglass clad steel

Tank ID: 7  
Construction Category: R  
Construction Description: Double wall - tank jacket

Tank ID: 7  
Construction Category: O  
Construction Description: Tight fill

Tank ID: 7  
Construction Category: L  
Construction Description: Compartmented

Piping:

Tank ID: 6

Map ID  
Direction  
Distance  
Elevation

MAP FINDINGS

Site

Database(s)

EDR ID Number  
EPA ID Number

**SUNSHINE FOOD MART #201 (Continued)**

**U002313515**

Piping Category:	C
Piping Description:	Fiberglass
Tank ID:	6
Piping Category:	F
Piping Description:	Double wall
Tank ID:	6
Piping Category:	J
Piping Description:	Pressurized piping system
Tank ID:	6
Piping Category:	K
Piping Description:	Dispenser liners
Tank ID:	7
Piping Category:	C
Piping Description:	Fiberglass
Tank ID:	7
Piping Category:	F
Piping Description:	Double wall
Tank ID:	7
Piping Category:	J
Piping Description:	Pressurized piping system
Tank ID:	7
Piping Category:	K
Piping Description:	Dispenser liners
Monitoring:	
Tank ID:	6
Petro Monitoring Category:	3
Monitoring Description:	Electronic monitor pipe sumps
Tank ID:	6
Petro Monitoring Category:	4
Monitoring Description:	Visual inspect dispenser liners
Tank ID:	7
Petro Monitoring Category:	F
Monitoring Description:	Monitor dbl wall tank space
Tank ID:	7
Petro Monitoring Category:	H
Monitoring Description:	Mechanical line leak detector
Tank ID:	7
Petro Monitoring Category:	K
Monitoring Description:	Monitor dbl wall pipe space
Tank ID:	7
Petro Monitoring Category:	3
Monitoring Description:	Electronic monitor pipe sumps
Tank ID:	7



Map ID  
Direction  
Distance  
Elevation

MAP FINDINGS

Site

Database(s)

EDR ID Number  
EPA ID Number

**SUNSHINE FOOD MART #201 (Continued)**

**U002313515**

Petro Monitoring Category: 4  
Monitoring Description: Visual inspect dispenser liners

Tank ID: 6  
Petro Monitoring Category: F  
Monitoring Description: Monitor dbl wall tank space

Tank ID: 6  
Petro Monitoring Category: H  
Monitoring Description: Mechanical line leak detector

Tank ID: 6  
Petro Monitoring Category: K  
Monitoring Description: Monitor dbl wall pipe space

Tank ID: Not reported  
Tank Capacity: 12000  
Tank Location: UNDERGROUND  
Tank Status: A  
Status Date: 07/01/2006  
Install Date: 5/1/1988  
Substance: B  
Content Description: Unleaded Gas  
Vessel Indicator: TANK  
DEP Contractor: P

Owner:  
Owner ID: 69640  
Owner Name: SUNSHINE PETRO II LLC  
Owner Address: 402 HIGH POINT DR  
Owner Address 2: Not reported  
Owner City,State,Zip: COCOA, FL 32926  
Owner Contact: JOE FIELDS  
Owner Phone: 3216310245

Construction:  
Tank ID: 7  
Construction Category: M  
Construction Description: Spill containment bucket

Tank ID: 6  
Construction Category: A  
Construction Description: Ball check valve

Tank ID: 6  
Construction Category: R  
Construction Description: Double wall - tank jacket

Tank ID: 6  
Construction Category: M  
Construction Description: Spill containment bucket

Tank ID: 6  
Construction Category: O  
Construction Description: Tight fill

Map ID  
Direction  
Distance  
Elevation

MAP FINDINGS

Site

Database(s)

EDR ID Number  
EPA ID Number

**SUNSHINE FOOD MART #201 (Continued)**

**U002313515**

Tank ID:	6
Construction Category:	F
Construction Description:	Fiberglass clad steel
Tank ID:	7
Construction Category:	A
Construction Description:	Ball check valve
Tank ID:	7
Construction Category:	F
Construction Description:	Fiberglass clad steel
Tank ID:	7
Construction Category:	R
Construction Description:	Double wall - tank jacket
Tank ID:	7
Construction Category:	O
Construction Description:	Tight fill
Tank ID:	7
Construction Category:	L
Construction Description:	Compartmented
Piping:	
Tank ID:	6
Piping Category:	C
Piping Description:	Fiberglass
Tank ID:	6
Piping Category:	F
Piping Description:	Double wall
Tank ID:	6
Piping Category:	J
Piping Description:	Pressurized piping system
Tank ID:	6
Piping Category:	K
Piping Description:	Dispenser liners
Tank ID:	7
Piping Category:	C
Piping Description:	Fiberglass
Tank ID:	7
Piping Category:	F
Piping Description:	Double wall
Tank ID:	7
Piping Category:	J
Piping Description:	Pressurized piping system
Tank ID:	7
Piping Category:	K
Piping Description:	Dispenser liners

Map ID  
Direction  
Distance  
Elevation

MAP FINDINGS

Site

Database(s)

EDR ID Number  
EPA ID Number

**SUNSHINE FOOD MART #201 (Continued)**

**U002313515**

Monitoring:  
Tank ID: 6  
Petro Monitoring Category: 3  
Monitoring Description: Electronic monitor pipe sumps

Tank ID: 6  
Petro Monitoring Category: 4  
Monitoring Description: Visual inspect dispenser liners

Tank ID: 7  
Petro Monitoring Category: F  
Monitoring Description: Monitor dbl wall tank space

Tank ID: 7  
Petro Monitoring Category: H  
Monitoring Description: Mechanical line leak detector

Tank ID: 7  
Petro Monitoring Category: K  
Monitoring Description: Monitor dbl wall pipe space

Tank ID: 7  
Petro Monitoring Category: 3  
Monitoring Description: Electronic monitor pipe sumps

Tank ID: 7  
Petro Monitoring Category: 4  
Monitoring Description: Visual inspect dispenser liners

Tank ID: 6  
Petro Monitoring Category: F  
Monitoring Description: Monitor dbl wall tank space

Tank ID: 6  
Petro Monitoring Category: H  
Monitoring Description: Mechanical line leak detector

Tank ID: 6  
Petro Monitoring Category: K  
Monitoring Description: Monitor dbl wall pipe space

Tank ID: 2  
Tank Capacity: 4000  
Tank Location: UNDERGROUND  
Tank Status: B  
Status Date: 12/31/1987  
Install Date: 7/1/1976  
Substance: A  
Content Description: Leaded Gas  
Vessel Indicator: TANK  
DEP Contractor: P

Owner:  
Owner ID: 69640  
Owner Name: SUNSHINE PETRO II LLC  
Owner Address: 402 HIGH POINT DR

Map ID  
Direction  
Distance  
Elevation

MAP FINDINGS

Site

Database(s)

EDR ID Number  
EPA ID Number

**SUNSHINE FOOD MART #201 (Continued)**

**U002313515**

Owner Address 2: Not reported  
Owner City,State,Zip: COCOA, FL 32926  
Owner Contact: JOE FIELDS  
Owner Phone: 3216310245

Construction:

Tank ID: 7  
Construction Category: M  
Construction Description: Spill containment bucket

Tank ID: 6  
Construction Category: A  
Construction Description: Ball check valve

Tank ID: 6  
Construction Category: R  
Construction Description: Double wall - tank jacket

Tank ID: 6  
Construction Category: M  
Construction Description: Spill containment bucket

Tank ID: 6  
Construction Category: O  
Construction Description: Tight fill

Tank ID: 6  
Construction Category: F  
Construction Description: Fiberglass clad steel

Tank ID: 7  
Construction Category: A  
Construction Description: Ball check valve

Tank ID: 7  
Construction Category: F  
Construction Description: Fiberglass clad steel

Tank ID: 7  
Construction Category: R  
Construction Description: Double wall - tank jacket

Tank ID: 7  
Construction Category: O  
Construction Description: Tight fill

Tank ID: 7  
Construction Category: L  
Construction Description: Compartmented

Piping:

Tank ID: 6  
Piping Category: C  
Piping Description: Fiberglass

Tank ID: 6

Map ID  
Direction  
Distance  
Elevation

MAP FINDINGS

Site

Database(s)

EDR ID Number  
EPA ID Number

**SUNSHINE FOOD MART #201 (Continued)**

**U002313515**

Piping Category:	F
Piping Description:	Double wall
Tank ID:	6
Piping Category:	J
Piping Description:	Pressurized piping system
Tank ID:	6
Piping Category:	K
Piping Description:	Dispenser liners
Tank ID:	7
Piping Category:	C
Piping Description:	Fiberglass
Tank ID:	7
Piping Category:	F
Piping Description:	Double wall
Tank ID:	7
Piping Category:	J
Piping Description:	Pressurized piping system
Tank ID:	7
Piping Category:	K
Piping Description:	Dispenser liners
Monitoring:	
Tank ID:	6
Petro Monitoring Category:	3
Monitoring Description:	Electronic monitor pipe sumps
Tank ID:	6
Petro Monitoring Category:	4
Monitoring Description:	Visual inspect dispenser liners
Tank ID:	7
Petro Monitoring Category:	F
Monitoring Description:	Monitor dbl wall tank space
Tank ID:	7
Petro Monitoring Category:	H
Monitoring Description:	Mechanical line leak detector
Tank ID:	7
Petro Monitoring Category:	K
Monitoring Description:	Monitor dbl wall pipe space
Tank ID:	7
Petro Monitoring Category:	3
Monitoring Description:	Electronic monitor pipe sumps
Tank ID:	7
Petro Monitoring Category:	4
Monitoring Description:	Visual inspect dispenser liners
Tank ID:	6

Map ID  
Direction  
Distance  
Elevation

MAP FINDINGS

Site

Database(s)

EDR ID Number  
EPA ID Number

**SUNSHINE FOOD MART #201 (Continued)**

**U002313515**

Petro Monitoring Category: F  
Monitoring Description: Monitor dbl wall tank space

Tank ID: 6  
Petro Monitoring Category: H  
Monitoring Description: Mechanical line leak detector

Tank ID: 6  
Petro Monitoring Category: K  
Monitoring Description: Monitor dbl wall pipe space

Tank ID: Not reported  
Tank Capacity: 12000  
Tank Location: UNDERGROUND  
Tank Status: A  
Status Date: 07/01/2006  
Install Date: 5/1/1988  
Substance: B  
Content Description: Unleaded Gas  
Vessel Indicator: TANK  
DEP Contractor: P

Owner:  
Owner ID: 69640  
Owner Name: SUNSHINE PETRO II LLC  
Owner Address: 402 HIGH POINT DR  
Owner Address 2: Not reported  
Owner City,State,Zip: COCOA, FL 32926  
Owner Contact: JOE FIELDS  
Owner Phone: 3216310245

Construction:  
Tank ID: 7  
Construction Category: M  
Construction Description: Spill containment bucket

Tank ID: 6  
Construction Category: A  
Construction Description: Ball check valve

Tank ID: 6  
Construction Category: R  
Construction Description: Double wall - tank jacket

Tank ID: 6  
Construction Category: M  
Construction Description: Spill containment bucket

Tank ID: 6  
Construction Category: O  
Construction Description: Tight fill

Tank ID: 6  
Construction Category: F  
Construction Description: Fiberglass clad steel

Map ID  
Direction  
Distance  
Elevation

MAP FINDINGS

Site

Database(s)

EDR ID Number  
EPA ID Number

**SUNSHINE FOOD MART #201 (Continued)**

**U002313515**

Tank ID:	7
Construction Category:	A
Construction Description:	Ball check valve
Tank ID:	7
Construction Category:	F
Construction Description:	Fiberglass clad steel
Tank ID:	7
Construction Category:	R
Construction Description:	Double wall - tank jacket
Tank ID:	7
Construction Category:	O
Construction Description:	Tight fill
Tank ID:	7
Construction Category:	L
Construction Description:	Compartmented
Piping:	
Tank ID:	6
Piping Category:	C
Piping Description:	Fiberglass
Tank ID:	6
Piping Category:	F
Piping Description:	Double wall
Tank ID:	6
Piping Category:	J
Piping Description:	Pressurized piping system
Tank ID:	6
Piping Category:	K
Piping Description:	Dispenser liners
Tank ID:	7
Piping Category:	C
Piping Description:	Fiberglass
Tank ID:	7
Piping Category:	F
Piping Description:	Double wall
Tank ID:	7
Piping Category:	J
Piping Description:	Pressurized piping system
Tank ID:	7
Piping Category:	K
Piping Description:	Dispenser liners
Monitoring:	
Tank ID:	6
Petro Monitoring Category:	3

Map ID  
Direction  
Distance  
Elevation

MAP FINDINGS

Site

Database(s)

EDR ID Number  
EPA ID Number

**SUNSHINE FOOD MART #201 (Continued)**

**U002313515**

Monitoring Description:	Electronic monitor pipe sumps
Tank ID:	6
Petro Monitoring Category:	4
Monitoring Description:	Visual inspect dispenser liners
Tank ID:	7
Petro Monitoring Category:	F
Monitoring Description:	Monitor dbl wall tank space
Tank ID:	7
Petro Monitoring Category:	H
Monitoring Description:	Mechanical line leak detector
Tank ID:	7
Petro Monitoring Category:	K
Monitoring Description:	Monitor dbl wall pipe space
Tank ID:	7
Petro Monitoring Category:	3
Monitoring Description:	Electronic monitor pipe sumps
Tank ID:	7
Petro Monitoring Category:	4
Monitoring Description:	Visual inspect dispenser liners
Tank ID:	6
Petro Monitoring Category:	F
Monitoring Description:	Monitor dbl wall tank space
Tank ID:	6
Petro Monitoring Category:	H
Monitoring Description:	Mechanical line leak detector
Tank ID:	6
Petro Monitoring Category:	K
Monitoring Description:	Monitor dbl wall pipe space
Tank ID:	3
Tank Capacity:	4000
Tank Location:	UNDERGROUND
Tank Status:	B
Status Date:	12/31/1987
Install Date:	7/1/1976
Substance:	B
Content Description:	Unleaded Gas
Vessel Indicator:	TANK
DEP Contractor:	P
Owner:	
Owner ID:	69640
Owner Name:	SUNSHINE PETRO II LLC
Owner Address:	402 HIGH POINT DR
Owner Address 2:	Not reported
Owner City,State,Zip:	COCOA, FL 32926
Owner Contact:	JOE FIELDS
Owner Phone:	3216310245



Map ID  
Direction  
Distance  
Elevation

MAP FINDINGS

Site

Database(s)

EDR ID Number  
EPA ID Number

**SUNSHINE FOOD MART #201 (Continued)**

**U002313515**

Construction:

Tank ID: 7  
Construction Category: M  
Construction Description: Spill containment bucket

Tank ID: 6  
Construction Category: A  
Construction Description: Ball check valve

Tank ID: 6  
Construction Category: R  
Construction Description: Double wall - tank jacket

Tank ID: 6  
Construction Category: M  
Construction Description: Spill containment bucket

Tank ID: 6  
Construction Category: O  
Construction Description: Tight fill

Tank ID: 6  
Construction Category: F  
Construction Description: Fiberglass clad steel

Tank ID: 7  
Construction Category: A  
Construction Description: Ball check valve

Tank ID: 7  
Construction Category: F  
Construction Description: Fiberglass clad steel

Tank ID: 7  
Construction Category: R  
Construction Description: Double wall - tank jacket

Tank ID: 7  
Construction Category: O  
Construction Description: Tight fill

Tank ID: 7  
Construction Category: L  
Construction Description: Compartmented

Piping:

Tank ID: 6  
Piping Category: C  
Piping Description: Fiberglass

Tank ID: 6  
Piping Category: F  
Piping Description: Double wall

Tank ID: 6  
Piping Category: J

Map ID  
Direction  
Distance  
Elevation

MAP FINDINGS

Site

Database(s)

EDR ID Number  
EPA ID Number

**SUNSHINE FOOD MART #201 (Continued)**

**U002313515**

Piping Description:	Pressurized piping system
Tank ID:	6
Piping Category:	K
Piping Description:	Dispenser liners
Tank ID:	7
Piping Category:	C
Piping Description:	Fiberglass
Tank ID:	7
Piping Category:	F
Piping Description:	Double wall
Tank ID:	7
Piping Category:	J
Piping Description:	Pressurized piping system
Tank ID:	7
Piping Category:	K
Piping Description:	Dispenser liners
Monitoring:	
Tank ID:	6
Petro Monitoring Category:	3
Monitoring Description:	Electronic monitor pipe sumps
Tank ID:	6
Petro Monitoring Category:	4
Monitoring Description:	Visual inspect dispenser liners
Tank ID:	7
Petro Monitoring Category:	F
Monitoring Description:	Monitor dbl wall tank space
Tank ID:	7
Petro Monitoring Category:	H
Monitoring Description:	Mechanical line leak detector
Tank ID:	7
Petro Monitoring Category:	K
Monitoring Description:	Monitor dbl wall pipe space
Tank ID:	7
Petro Monitoring Category:	3
Monitoring Description:	Electronic monitor pipe sumps
Tank ID:	7
Petro Monitoring Category:	4
Monitoring Description:	Visual inspect dispenser liners
Tank ID:	6
Petro Monitoring Category:	F
Monitoring Description:	Monitor dbl wall tank space
Tank ID:	6
Petro Monitoring Category:	H

Map ID  
Direction  
Distance  
Elevation

MAP FINDINGS

Site

Database(s)

EDR ID Number  
EPA ID Number

**SUNSHINE FOOD MART #201 (Continued)**

**U002313515**

Monitoring Description: Mechanical line leak detector

Tank ID: 6  
Petro Monitoring Category: K  
Monitoring Description: Monitor dbl wall pipe space

Tank ID: Not reported  
Tank Capacity: 8000  
Tank Location: UNDERGROUND  
Tank Status: A  
Status Date: 07/01/2006  
Install Date: 12/1/1987  
Substance: B  
Content Description: Unleaded Gas  
Vessel Indicator: TANK  
DEP Contractor: P

Owner:  
Owner ID: 69640  
Owner Name: SUNSHINE PETRO II LLC  
Owner Address: 402 HIGH POINT DR  
Owner Address 2: Not reported  
Owner City,State,Zip: COCOA, FL 32926  
Owner Contact: JOE FIELDS  
Owner Phone: 3216310245

Construction:  
Tank ID: 7  
Construction Category: M  
Construction Description: Spill containment bucket

Tank ID: 6  
Construction Category: A  
Construction Description: Ball check valve

Tank ID: 6  
Construction Category: R  
Construction Description: Double wall - tank jacket

Tank ID: 6  
Construction Category: M  
Construction Description: Spill containment bucket

Tank ID: 6  
Construction Category: O  
Construction Description: Tight fill

Tank ID: 6  
Construction Category: F  
Construction Description: Fiberglass clad steel

Tank ID: 7  
Construction Category: A  
Construction Description: Ball check valve

Tank ID: 7

Map ID  
Direction  
Distance  
Elevation

MAP FINDINGS

Site

Database(s)

EDR ID Number  
EPA ID Number

**SUNSHINE FOOD MART #201 (Continued)**

**U002313515**

Construction Category:	F
Construction Description:	Fiberglass clad steel
Tank ID:	7
Construction Category:	R
Construction Description:	Double wall - tank jacket
Tank ID:	7
Construction Category:	O
Construction Description:	Tight fill
Tank ID:	7
Construction Category:	L
Construction Description:	Compartmented
Piping:	
Tank ID:	6
Piping Category:	C
Piping Description:	Fiberglass
Tank ID:	6
Piping Category:	F
Piping Description:	Double wall
Tank ID:	6
Piping Category:	J
Piping Description:	Pressurized piping system
Tank ID:	6
Piping Category:	K
Piping Description:	Dispenser liners
Tank ID:	7
Piping Category:	C
Piping Description:	Fiberglass
Tank ID:	7
Piping Category:	F
Piping Description:	Double wall
Tank ID:	7
Piping Category:	J
Piping Description:	Pressurized piping system
Tank ID:	7
Piping Category:	K
Piping Description:	Dispenser liners
Monitoring:	
Tank ID:	6
Petro Monitoring Category:	3
Monitoring Description:	Electronic monitor pipe sumps
Tank ID:	6
Petro Monitoring Category:	4
Monitoring Description:	Visual inspect dispenser liners

Map ID  
Direction  
Distance  
Elevation

MAP FINDINGS

Site

Database(s)

EDR ID Number  
EPA ID Number

**SUNSHINE FOOD MART #201 (Continued)**

**U002313515**

Tank ID: 7  
Petro Monitoring Category: F  
Monitoring Description: Monitor dbl wall tank space

Tank ID: 7  
Petro Monitoring Category: H  
Monitoring Description: Mechanical line leak detector

Tank ID: 7  
Petro Monitoring Category: K  
Monitoring Description: Monitor dbl wall pipe space

Tank ID: 7  
Petro Monitoring Category: 3  
Monitoring Description: Electronic monitor pipe sumps

Tank ID: 7  
Petro Monitoring Category: 4  
Monitoring Description: Visual inspect dispenser liners

Tank ID: 6  
Petro Monitoring Category: F  
Monitoring Description: Monitor dbl wall tank space

Tank ID: 6  
Petro Monitoring Category: H  
Monitoring Description: Mechanical line leak detector

Tank ID: 6  
Petro Monitoring Category: K  
Monitoring Description: Monitor dbl wall pipe space

Tank ID: 4  
Tank Capacity: 4000  
Tank Location: UNDERGROUND  
Tank Status: B  
Status Date: 12/31/1987  
Install Date: 7/1/1976  
Substance: B  
Content Description: Unleaded Gas  
Vessel Indicator: TANK  
DEP Contractor: P

Owner:  
Owner ID: 69640  
Owner Name: SUNSHINE PETRO II LLC  
Owner Address: 402 HIGH POINT DR  
Owner Address 2: Not reported  
Owner City,State,Zip: COCOA, FL 32926  
Owner Contact: JOE FIELDS  
Owner Phone: 3216310245

Construction:  
Tank ID: 7  
Construction Category: M  
Construction Description: Spill containment bucket

Map ID  
Direction  
Distance  
Elevation

MAP FINDINGS

Site

Database(s)

EDR ID Number  
EPA ID Number

**SUNSHINE FOOD MART #201 (Continued)**

**U002313515**

Tank ID:	6
Construction Category:	A
Construction Description:	Ball check valve
Tank ID:	6
Construction Category:	R
Construction Description:	Double wall - tank jacket
Tank ID:	6
Construction Category:	M
Construction Description:	Spill containment bucket
Tank ID:	6
Construction Category:	O
Construction Description:	Tight fill
Tank ID:	6
Construction Category:	F
Construction Description:	Fiberglass clad steel
Tank ID:	7
Construction Category:	A
Construction Description:	Ball check valve
Tank ID:	7
Construction Category:	F
Construction Description:	Fiberglass clad steel
Tank ID:	7
Construction Category:	R
Construction Description:	Double wall - tank jacket
Tank ID:	7
Construction Category:	O
Construction Description:	Tight fill
Tank ID:	7
Construction Category:	L
Construction Description:	Compartmented
Piping:	
Tank ID:	6
Piping Category:	C
Piping Description:	Fiberglass
Tank ID:	6
Piping Category:	F
Piping Description:	Double wall
Tank ID:	6
Piping Category:	J
Piping Description:	Pressurized piping system
Tank ID:	6
Piping Category:	K
Piping Description:	Dispenser liners

Map ID  
Direction  
Distance  
Elevation

MAP FINDINGS

Site

Database(s)

EDR ID Number  
EPA ID Number

**SUNSHINE FOOD MART #201 (Continued)**

**U002313515**

Tank ID:	7
Piping Category:	C
Piping Description:	Fiberglass
Tank ID:	7
Piping Category:	F
Piping Description:	Double wall
Tank ID:	7
Piping Category:	J
Piping Description:	Pressurized piping system
Tank ID:	7
Piping Category:	K
Piping Description:	Dispenser liners
Monitoring:	
Tank ID:	6
Petro Monitoring Category:	3
Monitoring Description:	Electronic monitor pipe sumps
Tank ID:	6
Petro Monitoring Category:	4
Monitoring Description:	Visual inspect dispenser liners
Tank ID:	7
Petro Monitoring Category:	F
Monitoring Description:	Monitor dbl wall tank space
Tank ID:	7
Petro Monitoring Category:	H
Monitoring Description:	Mechanical line leak detector
Tank ID:	7
Petro Monitoring Category:	K
Monitoring Description:	Monitor dbl wall pipe space
Tank ID:	7
Petro Monitoring Category:	3
Monitoring Description:	Electronic monitor pipe sumps
Tank ID:	7
Petro Monitoring Category:	4
Monitoring Description:	Visual inspect dispenser liners
Tank ID:	6
Petro Monitoring Category:	F
Monitoring Description:	Monitor dbl wall tank space
Tank ID:	6
Petro Monitoring Category:	H
Monitoring Description:	Mechanical line leak detector
Tank ID:	6
Petro Monitoring Category:	K
Monitoring Description:	Monitor dbl wall pipe space

Map ID  
Direction  
Distance  
Elevation

MAP FINDINGS

Site

Database(s)

EDR ID Number  
EPA ID Number

**SUNSHINE FOOD MART #201 (Continued)**

**U002313515**

Tank ID: Not reported  
Tank Capacity: 8000  
Tank Location: UNDERGROUND  
Tank Status: A  
Status Date: 07/01/2006  
Install Date: 5/1/1988  
Substance: D  
Content Description: Vehicular Diesel  
Vessel Indicator: TANK  
DEP Contractor: P

Owner:  
Owner ID: 69640  
Owner Name: SUNSHINE PETRO II LLC  
Owner Address: 402 HIGH POINT DR  
Owner Address 2: Not reported  
Owner City,State,Zip: COCOA, FL 32926  
Owner Contact: JOE FIELDS  
Owner Phone: 3216310245

Construction:

Tank ID: 7  
Construction Category: M  
Construction Description: Spill containment bucket

Tank ID: 6  
Construction Category: A  
Construction Description: Ball check valve

Tank ID: 6  
Construction Category: R  
Construction Description: Double wall - tank jacket

Tank ID: 6  
Construction Category: M  
Construction Description: Spill containment bucket

Tank ID: 6  
Construction Category: O  
Construction Description: Tight fill

Tank ID: 6  
Construction Category: F  
Construction Description: Fiberglass clad steel

Tank ID: 7  
Construction Category: A  
Construction Description: Ball check valve

Tank ID: 7  
Construction Category: F  
Construction Description: Fiberglass clad steel

Tank ID: 7  
Construction Category: R  
Construction Description: Double wall - tank jacket



Map ID  
Direction  
Distance  
Elevation

MAP FINDINGS

Site

Database(s)

EDR ID Number  
EPA ID Number

**SUNSHINE FOOD MART #201 (Continued)**

**U002313515**

Tank ID:	7
Construction Category:	O
Construction Description:	Tight fill
Tank ID:	7
Construction Category:	L
Construction Description:	Compartmented
Piping:	
Tank ID:	6
Piping Category:	C
Piping Description:	Fiberglass
Tank ID:	6
Piping Category:	F
Piping Description:	Double wall
Tank ID:	6
Piping Category:	J
Piping Description:	Pressurized piping system
Tank ID:	6
Piping Category:	K
Piping Description:	Dispenser liners
Tank ID:	7
Piping Category:	C
Piping Description:	Fiberglass
Tank ID:	7
Piping Category:	F
Piping Description:	Double wall
Tank ID:	7
Piping Category:	J
Piping Description:	Pressurized piping system
Tank ID:	7
Piping Category:	K
Piping Description:	Dispenser liners
Monitoring:	
Tank ID:	6
Petro Monitoring Category:	3
Monitoring Description:	Electronic monitor pipe sumps
Tank ID:	6
Petro Monitoring Category:	4
Monitoring Description:	Visual inspect dispenser liners
Tank ID:	7
Petro Monitoring Category:	F
Monitoring Description:	Monitor dbl wall tank space
Tank ID:	7
Petro Monitoring Category:	H

Map ID  
Direction  
Distance  
Elevation

MAP FINDINGS

Site

Database(s)

EDR ID Number  
EPA ID Number

**SUNSHINE FOOD MART #201 (Continued)**

**U002313515**

Monitoring Description: Mechanical line leak detector

Tank ID: 7  
Petro Monitoring Category: K  
Monitoring Description: Monitor dbl wall pipe space

Tank ID: 7  
Petro Monitoring Category: 3  
Monitoring Description: Electronic monitor pipe sumps

Tank ID: 7  
Petro Monitoring Category: 4  
Monitoring Description: Visual inspect dispenser liners

Tank ID: 6  
Petro Monitoring Category: F  
Monitoring Description: Monitor dbl wall tank space

Tank ID: 6  
Petro Monitoring Category: H  
Monitoring Description: Mechanical line leak detector

Tank ID: 6  
Petro Monitoring Category: K  
Monitoring Description: Monitor dbl wall pipe space

Tank ID: 5  
Tank Capacity: 6000  
Tank Location: UNDERGROUND  
Tank Status: B  
Status Date: 12/31/1987  
Install Date: 7/1/1976  
Substance: B  
Content Description: Unleaded Gas  
Vessel Indicator: TANK  
DEP Contractor: P

Owner:  
Owner ID: 69640  
Owner Name: SUNSHINE PETRO II LLC  
Owner Address: 402 HIGH POINT DR  
Owner Address 2: Not reported  
Owner City,State,Zip: COCOA, FL 32926  
Owner Contact: JOE FIELDS  
Owner Phone: 3216310245

Construction:  
Tank ID: 7  
Construction Category: M  
Construction Description: Spill containment bucket

Tank ID: 6  
Construction Category: A  
Construction Description: Ball check valve

Tank ID: 6

Map ID  
Direction  
Distance  
Elevation

MAP FINDINGS

Site

Database(s)

EDR ID Number  
EPA ID Number

**SUNSHINE FOOD MART #201 (Continued)**

**U002313515**

Construction Category:	R
Construction Description:	Double wall - tank jacket
Tank ID:	6
Construction Category:	M
Construction Description:	Spill containment bucket
Tank ID:	6
Construction Category:	O
Construction Description:	Tight fill
Tank ID:	6
Construction Category:	F
Construction Description:	Fiberglass clad steel
Tank ID:	7
Construction Category:	A
Construction Description:	Ball check valve
Tank ID:	7
Construction Category:	F
Construction Description:	Fiberglass clad steel
Tank ID:	7
Construction Category:	R
Construction Description:	Double wall - tank jacket
Tank ID:	7
Construction Category:	O
Construction Description:	Tight fill
Tank ID:	7
Construction Category:	L
Construction Description:	Compartmented
Piping:	
Tank ID:	6
Piping Category:	C
Piping Description:	Fiberglass
Tank ID:	6
Piping Category:	F
Piping Description:	Double wall
Tank ID:	6
Piping Category:	J
Piping Description:	Pressurized piping system
Tank ID:	6
Piping Category:	K
Piping Description:	Dispenser liners
Tank ID:	7
Piping Category:	C
Piping Description:	Fiberglass
Tank ID:	7

Map ID  
Direction  
Distance  
Elevation

MAP FINDINGS

Site

Database(s)

EDR ID Number  
EPA ID Number

**SUNSHINE FOOD MART #201 (Continued)**

**U002313515**

Piping Category:	F
Piping Description:	Double wall
Tank ID:	7
Piping Category:	J
Piping Description:	Pressurized piping system
Tank ID:	7
Piping Category:	K
Piping Description:	Dispenser liners
Monitoring:	
Tank ID:	6
Petro Monitoring Category:	3
Monitoring Description:	Electronic monitor pipe sumps
Tank ID:	6
Petro Monitoring Category:	4
Monitoring Description:	Visual inspect dispenser liners
Tank ID:	7
Petro Monitoring Category:	F
Monitoring Description:	Monitor dbl wall tank space
Tank ID:	7
Petro Monitoring Category:	H
Monitoring Description:	Mechanical line leak detector
Tank ID:	7
Petro Monitoring Category:	K
Monitoring Description:	Monitor dbl wall pipe space
Tank ID:	7
Petro Monitoring Category:	3
Monitoring Description:	Electronic monitor pipe sumps
Tank ID:	7
Petro Monitoring Category:	4
Monitoring Description:	Visual inspect dispenser liners
Tank ID:	6
Petro Monitoring Category:	F
Monitoring Description:	Monitor dbl wall tank space
Tank ID:	6
Petro Monitoring Category:	H
Monitoring Description:	Mechanical line leak detector
Tank ID:	6
Petro Monitoring Category:	K
Monitoring Description:	Monitor dbl wall pipe space
Tank ID:	6
Tank Capacity:	16000
Tank Location:	UNDERGROUND
Tank Status:	U

Map ID  
Direction  
Distance  
Elevation

MAP FINDINGS

Site

Database(s)

EDR ID Number  
EPA ID Number

**SUNSHINE FOOD MART #201 (Continued)**

**U002313515**

Status Date: 07/01/2006  
Install Date: 7/1/2006  
Substance: B  
Content Description: Unleaded Gas  
Vessel Indicator: TANK  
DEP Contractor: P

Owner:  
Owner ID: 69640  
Owner Name: SUNSHINE PETRO II LLC  
Owner Address: 402 HIGH POINT DR  
Owner Address 2: Not reported  
Owner City,State,Zip: COCOA, FL 32926  
Owner Contact: JOE FIELDS  
Owner Phone: 3216310245

Construction:

Tank ID: 7  
Construction Category: M  
Construction Description: Spill containment bucket

Tank ID: 6  
Construction Category: A  
Construction Description: Ball check valve

Tank ID: 6  
Construction Category: R  
Construction Description: Double wall - tank jacket

Tank ID: 6  
Construction Category: M  
Construction Description: Spill containment bucket

Tank ID: 6  
Construction Category: O  
Construction Description: Tight fill

Tank ID: 6  
Construction Category: F  
Construction Description: Fiberglass clad steel

Tank ID: 7  
Construction Category: A  
Construction Description: Ball check valve

Tank ID: 7  
Construction Category: F  
Construction Description: Fiberglass clad steel

Tank ID: 7  
Construction Category: R  
Construction Description: Double wall - tank jacket

Tank ID: 7  
Construction Category: O  
Construction Description: Tight fill

Map ID  
Direction  
Distance  
Elevation

MAP FINDINGS

Site

Database(s)

EDR ID Number  
EPA ID Number

**SUNSHINE FOOD MART #201 (Continued)**

**U002313515**

Tank ID:	7
Construction Category:	L
Construction Description:	Compartmented
Piping:	
Tank ID:	6
Piping Category:	C
Piping Description:	Fiberglass
Tank ID:	6
Piping Category:	F
Piping Description:	Double wall
Tank ID:	6
Piping Category:	J
Piping Description:	Pressurized piping system
Tank ID:	6
Piping Category:	K
Piping Description:	Dispenser liners
Tank ID:	7
Piping Category:	C
Piping Description:	Fiberglass
Tank ID:	7
Piping Category:	F
Piping Description:	Double wall
Tank ID:	7
Piping Category:	J
Piping Description:	Pressurized piping system
Tank ID:	7
Piping Category:	K
Piping Description:	Dispenser liners
Monitoring:	
Tank ID:	6
Petro Monitoring Category:	3
Monitoring Description:	Electronic monitor pipe sumps
Tank ID:	6
Petro Monitoring Category:	4
Monitoring Description:	Visual inspect dispenser liners
Tank ID:	7
Petro Monitoring Category:	F
Monitoring Description:	Monitor dbl wall tank space
Tank ID:	7
Petro Monitoring Category:	H
Monitoring Description:	Mechanical line leak detector
Tank ID:	7
Petro Monitoring Category:	K

Map ID  
Direction  
Distance  
Elevation

MAP FINDINGS

Site

Database(s)

EDR ID Number  
EPA ID Number

**SUNSHINE FOOD MART #201 (Continued)**

**U002313515**

Monitoring Description: Monitor dbl wall pipe space

Tank ID: 7  
Petro Monitoring Category: 3  
Monitoring Description: Electronic monitor pipe sumps

Tank ID: 7  
Petro Monitoring Category: 4  
Monitoring Description: Visual inspect dispenser liners

Tank ID: 6  
Petro Monitoring Category: F  
Monitoring Description: Monitor dbl wall tank space

Tank ID: 6  
Petro Monitoring Category: H  
Monitoring Description: Mechanical line leak detector

Tank ID: 6  
Petro Monitoring Category: K  
Monitoring Description: Monitor dbl wall pipe space

Tank ID: 7  
Tank Capacity: 16000  
Tank Location: UNDERGROUND  
Tank Status: U  
Status Date: 07/01/2006  
Install Date: 7/1/2006  
Substance: B  
Content Description: Unleaded Gas  
Vessel Indicator: TANK  
DEP Contractor: P

Owner:  
Owner ID: 69640  
Owner Name: SUNSHINE PETRO II LLC  
Owner Address: 402 HIGH POINT DR  
Owner Address 2: Not reported  
Owner City,State,Zip: COCOA, FL 32926  
Owner Contact: JOE FIELDS  
Owner Phone: 3216310245

Construction:  
Tank ID: 7  
Construction Category: M  
Construction Description: Spill containment bucket

Tank ID: 6  
Construction Category: A  
Construction Description: Ball check valve

Tank ID: 6  
Construction Category: R  
Construction Description: Double wall - tank jacket

Tank ID: 6

Map ID  
Direction  
Distance  
Elevation

MAP FINDINGS

Site

Database(s)

EDR ID Number  
EPA ID Number

**SUNSHINE FOOD MART #201 (Continued)**

**U002313515**

Construction Category:	M
Construction Description:	Spill containment bucket
Tank ID:	6
Construction Category:	O
Construction Description:	Tight fill
Tank ID:	6
Construction Category:	F
Construction Description:	Fiberglass clad steel
Tank ID:	7
Construction Category:	A
Construction Description:	Ball check valve
Tank ID:	7
Construction Category:	F
Construction Description:	Fiberglass clad steel
Tank ID:	7
Construction Category:	R
Construction Description:	Double wall - tank jacket
Tank ID:	7
Construction Category:	O
Construction Description:	Tight fill
Tank ID:	7
Construction Category:	L
Construction Description:	Compartmented
Piping:	
Tank ID:	6
Piping Category:	C
Piping Description:	Fiberglass
Tank ID:	6
Piping Category:	F
Piping Description:	Double wall
Tank ID:	6
Piping Category:	J
Piping Description:	Pressurized piping system
Tank ID:	6
Piping Category:	K
Piping Description:	Dispenser liners
Tank ID:	7
Piping Category:	C
Piping Description:	Fiberglass
Tank ID:	7
Piping Category:	F
Piping Description:	Double wall
Tank ID:	7



Map ID  
 Direction  
 Distance  
 Elevation

MAP FINDINGS

Site

Database(s)

EDR ID Number  
 EPA ID Number

**SUNSHINE FOOD MART #201 (Continued)**

**U002313515**

Piping Category:	J
Piping Description:	Pressurized piping system
Tank ID:	7
Piping Category:	K
Piping Description:	Dispenser liners
Monitoring:	
Tank ID:	6
Petro Monitoring Category:	3
Monitoring Description:	Electronic monitor pipe sumps
Tank ID:	6
Petro Monitoring Category:	4
Monitoring Description:	Visual inspect dispenser liners
Tank ID:	7
Petro Monitoring Category:	F
Monitoring Description:	Monitor dbl wall tank space
Tank ID:	7
Petro Monitoring Category:	H
Monitoring Description:	Mechanical line leak detector
Tank ID:	7
Petro Monitoring Category:	K
Monitoring Description:	Monitor dbl wall pipe space
Tank ID:	7
Petro Monitoring Category:	3
Monitoring Description:	Electronic monitor pipe sumps
Tank ID:	7
Petro Monitoring Category:	4
Monitoring Description:	Visual inspect dispenser liners
Tank ID:	6
Petro Monitoring Category:	F
Monitoring Description:	Monitor dbl wall tank space
Tank ID:	6
Petro Monitoring Category:	H
Monitoring Description:	Mechanical line leak detector
Tank ID:	6
Petro Monitoring Category:	K
Monitoring Description:	Monitor dbl wall pipe space
Tank ID:	Not reported
Tank Capacity:	16000
Tank Location:	UNDERGROUND
Tank Status:	D
Status Date:	08/01/2006
Install Date:	7/1/2006
Substance:	B
Content Description:	Unleaded Gas

Map ID  
Direction  
Distance  
Elevation

MAP FINDINGS

Site

Database(s)

EDR ID Number  
EPA ID Number

**SUNSHINE FOOD MART #201 (Continued)**

**U002313515**

Vessel Indicator: TANK  
DEP Contractor: P

Owner:  
Owner ID: 69640  
Owner Name: SUNSHINE PETRO II LLC  
Owner Address: 402 HIGH POINT DR  
Owner Address 2: Not reported  
Owner City,State,Zip: COCOA, FL 32926  
Owner Contact: JOE FIELDS  
Owner Phone: 3216310245

Construction:

Tank ID: 7  
Construction Category: M  
Construction Description: Spill containment bucket

Tank ID: 6  
Construction Category: A  
Construction Description: Ball check valve

Tank ID: 6  
Construction Category: R  
Construction Description: Double wall - tank jacket

Tank ID: 6  
Construction Category: M  
Construction Description: Spill containment bucket

Tank ID: 6  
Construction Category: O  
Construction Description: Tight fill

Tank ID: 6  
Construction Category: F  
Construction Description: Fiberglass clad steel

Tank ID: 7  
Construction Category: A  
Construction Description: Ball check valve

Tank ID: 7  
Construction Category: F  
Construction Description: Fiberglass clad steel

Tank ID: 7  
Construction Category: R  
Construction Description: Double wall - tank jacket

Tank ID: 7  
Construction Category: O  
Construction Description: Tight fill

Tank ID: 7  
Construction Category: L  
Construction Description: Compartmented

Map ID  
Direction  
Distance  
Elevation

MAP FINDINGS

Site

Database(s)

EDR ID Number  
EPA ID Number

**SUNSHINE FOOD MART #201 (Continued)**

**U002313515**

Piping:

Tank ID:	6
Piping Category:	C
Piping Description:	Fiberglass
Tank ID:	6
Piping Category:	F
Piping Description:	Double wall
Tank ID:	6
Piping Category:	J
Piping Description:	Pressurized piping system
Tank ID:	6
Piping Category:	K
Piping Description:	Dispenser liners
Tank ID:	7
Piping Category:	C
Piping Description:	Fiberglass
Tank ID:	7
Piping Category:	F
Piping Description:	Double wall
Tank ID:	7
Piping Category:	J
Piping Description:	Pressurized piping system
Tank ID:	7
Piping Category:	K
Piping Description:	Dispenser liners

Monitoring:

Tank ID:	6
Petro Monitoring Category:	3
Monitoring Description:	Electronic monitor pipe sumps
Tank ID:	6
Petro Monitoring Category:	4
Monitoring Description:	Visual inspect dispenser liners
Tank ID:	7
Petro Monitoring Category:	F
Monitoring Description:	Monitor dbl wall tank space
Tank ID:	7
Petro Monitoring Category:	H
Monitoring Description:	Mechanical line leak detector
Tank ID:	7
Petro Monitoring Category:	K
Monitoring Description:	Monitor dbl wall pipe space
Tank ID:	7
Petro Monitoring Category:	3

Map ID  
Direction  
Distance  
Elevation

MAP FINDINGS

Site

Database(s)

EDR ID Number  
EPA ID Number

**SUNSHINE FOOD MART #201 (Continued)**

**U002313515**

Monitoring Description: Electronic monitor pipe sumps

Tank ID: 7  
Petro Monitoring Category: 4  
Monitoring Description: Visual inspect dispenser liners

Tank ID: 6  
Petro Monitoring Category: F  
Monitoring Description: Monitor dbl wall tank space

Tank ID: 6  
Petro Monitoring Category: H  
Monitoring Description: Mechanical line leak detector

Tank ID: 6  
Petro Monitoring Category: K  
Monitoring Description: Monitor dbl wall pipe space

Tank ID: Not reported  
Tank Capacity: 16000  
Tank Location: UNDERGROUND  
Tank Status: D  
Status Date: 08/01/2006  
Install Date: 7/1/2006  
Substance: D  
Content Description: Vehicular Diesel  
Vessel Indicator: TANK  
DEP Contractor: P

Owner:  
Owner ID: 69640  
Owner Name: SUNSHINE PETRO II LLC  
Owner Address: 402 HIGH POINT DR  
Owner Address 2: Not reported  
Owner City,State,Zip: COCOA, FL 32926  
Owner Contact: JOE FIELDS  
Owner Phone: 3216310245

Construction:  
Tank ID: 7  
Construction Category: M  
Construction Description: Spill containment bucket

Tank ID: 6  
Construction Category: A  
Construction Description: Ball check valve

Tank ID: 6  
Construction Category: R  
Construction Description: Double wall - tank jacket

Tank ID: 6  
Construction Category: M  
Construction Description: Spill containment bucket

Tank ID: 6

Map ID  
Direction  
Distance  
Elevation

MAP FINDINGS

Site

Database(s)

EDR ID Number  
EPA ID Number

**SUNSHINE FOOD MART #201 (Continued)**

**U002313515**

Construction Category:	O
Construction Description:	Tight fill
Tank ID:	6
Construction Category:	F
Construction Description:	Fiberglass clad steel
Tank ID:	7
Construction Category:	A
Construction Description:	Ball check valve
Tank ID:	7
Construction Category:	F
Construction Description:	Fiberglass clad steel
Tank ID:	7
Construction Category:	R
Construction Description:	Double wall - tank jacket
Tank ID:	7
Construction Category:	O
Construction Description:	Tight fill
Tank ID:	7
Construction Category:	L
Construction Description:	Compartmented
Piping:	
Tank ID:	6
Piping Category:	C
Piping Description:	Fiberglass
Tank ID:	6
Piping Category:	F
Piping Description:	Double wall
Tank ID:	6
Piping Category:	J
Piping Description:	Pressurized piping system
Tank ID:	6
Piping Category:	K
Piping Description:	Dispenser liners
Tank ID:	7
Piping Category:	C
Piping Description:	Fiberglass
Tank ID:	7
Piping Category:	F
Piping Description:	Double wall
Tank ID:	7
Piping Category:	J
Piping Description:	Pressurized piping system
Tank ID:	7

Map ID  
Direction  
Distance  
Elevation

MAP FINDINGS

Site

Database(s)

EDR ID Number  
EPA ID Number

**SUNSHINE FOOD MART #201 (Continued)**

**U002313515**

Piping Category:	K
Piping Description:	Dispenser liners
Monitoring:	
Tank ID:	6
Petro Monitoring Category:	3
Monitoring Description:	Electronic monitor pipe sumps
Tank ID:	6
Petro Monitoring Category:	4
Monitoring Description:	Visual inspect dispenser liners
Tank ID:	7
Petro Monitoring Category:	F
Monitoring Description:	Monitor dbl wall tank space
Tank ID:	7
Petro Monitoring Category:	H
Monitoring Description:	Mechanical line leak detector
Tank ID:	7
Petro Monitoring Category:	K
Monitoring Description:	Monitor dbl wall pipe space
Tank ID:	7
Petro Monitoring Category:	3
Monitoring Description:	Electronic monitor pipe sumps
Tank ID:	7
Petro Monitoring Category:	4
Monitoring Description:	Visual inspect dispenser liners
Tank ID:	6
Petro Monitoring Category:	F
Monitoring Description:	Monitor dbl wall tank space
Tank ID:	6
Petro Monitoring Category:	H
Monitoring Description:	Mechanical line leak detector
Tank ID:	6
Petro Monitoring Category:	K
Monitoring Description:	Monitor dbl wall pipe space

**SPILLS:**

Name:	Not reported
Address:	3801 NW BLITCHTON RD
City,State,Zip:	OCALA, FL
OHMIT Incident Number:	68727
Incident Legacy:	Not reported
On-Scene Response:	No
Criminal Indicator:	No
Hurricane Indicator:	No
Incident Date:	02/22/2022

Map ID  
Direction  
Distance  
Elevation

MAP FINDINGS

Site

Database(s)

EDR ID Number  
EPA ID Number

**SUNSHINE FOOD MART #201 (Continued)**

**U002313515**

Incident Status: Pending-DM  
Incident Report Date: Not reported  
Pollutant: Diesel fuel  
Pollutants Category: Petroleum  
Substance Spilled: Diesel fuel  
Amount Spilled (Gallons): 4.00  
Pollutant - Unit Measure: gallon

Incident Party Name: DEP District Office  
Description: Inland

Incident Party Name: Sunshine Petro LLC  
Description: Inland

Incident Party Name: Sunshine Petro LLC  
Description: Inland

**CLEANUP SITES:**

Name: SUNSHINE FOOD MART #201  
Address: 3801 NW BLITCHTON RD  
City,State,Zip: Ocala, FL 34475  
DEP Cleanup Site Key: 74751880  
Source Database Name: Storage Tank Contamination Monitoring  
Source Database Id: 8511281  
CPAC Program Area Id: TK  
CLLC Cleanup Category Key: PETRO  
RSC2 Remediation Status Key: ACTIVE  
Data Load Date: 02/20/2023  
OC3 Office Id: CD  
Physical Address Line 2: Not reported  
OIC Object Of Interest Id: FACIL  
PC2 Proximity Id: EXACT  
Calc Coordinates Accuracy Level Id: 4  
CMC2 Coordinate Method Id: Digital Aerial Photography With Ground Control  
DC4 Datum Id: High Accuracy Reference Network  
VSC1 Verification Status: REVIEWED  
Collect Username: BACHMANN\_J  
Collect Date: 07/09/2008  
Collect Affiliation: DEPARTMENT OF ENVIRONMENTAL PROTECTION  
Map Source: 2004 DOQQs  
Map Source Scale: 10  
Interpolation Scale: Not reported  
Verifier Username: BACHMANN\_J  
Verifier Affiliation: DEPARTMENT OF ENVIRONMENTAL PROTECTION  
Verification Date: 07/09/2008  
Verified Coordinate Method Id: Digital Aerial Photography With Ground Control  
Source Database Name Code: STCM  
CMC2 Coordinate Method ID Code: DPHO  
DC4 Datum ID Code: HARN  
Verified Coordinate Method ID Code: DPHO  
Comments: Not reported  
Latitude/Longitude (deg/min/sec): 29 12 / 82 11

**DWM CONTAM:**

Name: SUNSHINE FOOD MART #201

Map ID  
Direction  
Distance  
Elevation

MAP FINDINGS

Site

Database(s)

EDR ID Number  
EPA ID Number

**SUNSHINE FOOD MART #201 (Continued)**

**U002313515**

Address: 3801 NW BLITCHTON RD  
City,State,Zip: OCALA, FL 34475  
Program Site Id: 8511281  
Lat DD: 29  
Lat MM: 12  
Lat SS: Not reported  
Long DD: 82  
Long MM: 11  
Long SS: 12  
Office/ District: CD  
Program Area: PETROLEUM  
Priority Score: Not reported  
Datum: 0  
Method: AGPS  
Facility Status: OPEN-STCM  
Facility Type: A - Retail Station  
Score Effective Date: 2013-02-11 00:00:00  
Score When Ranked: 64  
Rank: 1559  
Operator: Not reported  
Phone: Not reported  
Name Changed: Not reported  
Addr Changed: Not reported  
Related Party ID: 69640  
Primary RP Role: ACCOUNT OWNER  
RP Begin Date: 8/16/2016  
RP Name: SUNSHINE PETRO II LLC  
RP Address1: 402 HIGH POINT DR  
RP Address2: Not reported  
RP City: COCOA  
RP State: FL  
RP Zip5: 32926  
RP Zip4: Not reported  
Contact: JOE FIELDS  
RP Phone: (321)631-0245  
RP Extension: Not reported  
Site Manager: MONKUS\_M

**FL Financial Assurance 3:**

Name: SUNSHINE FOOD MART #201  
Address: 3801 NW BLITCHTON RD  
City,State,Zip: OCALA, FL 34475  
Region: 3  
Facility ID: 8511281  
Facility Phone: 3216310245  
Facility Status: OPEN  
Facility Type: A  
Type Description: Retail Station  
DEP CO: P  
Financial Responsibility: INSURANCE  
Insurance Company: CRUM & FORSTER INDEMNITY  
Effective Date: 08/30/2020  
Expire Date: 08/30/2022  
Owner ID: 69640  
Owner Name: SUNSHINE PETRO II LLC  
Owner Address: 402 HIGH POINT DR  
Owner Address2: Not reported



Map ID  
Direction  
Distance  
Elevation

MAP FINDINGS

Site

Database(s)

EDR ID Number  
EPA ID Number

**SUNSHINE FOOD MART #201 (Continued)**

**U002313515**

Owner City,St,Zip: COCOA, FL 32926  
Contact: JOE FIELDS  
Resp Party Phone: 3216310245

Name: SUNSHINE FOOD MART #201  
Address: 3801 NW BLITCHTON RD  
City,State,Zip: OCALA, FL 34475  
Region: 3  
Facility ID: 8511281  
Facility Phone: 3216310245  
Facility Status: OPEN  
Facility Type: A  
Type Description: Retail Station  
DEP CO: P  
Financial Responsibility: INSURANCE  
Insurance Company: FPLIPA  
Effective Date: 01/11/1995  
Expire Date: 08/12/1996  
Owner ID: 69640  
Owner Name: SUNSHINE PETRO II LLC  
Owner Address: 402 HIGH POINT DR  
Owner Address2: Not reported  
Owner City,St,Zip: COCOA, FL 32926  
Contact: JOE FIELDS  
Resp Party Phone: 3216310245

Name: SUNSHINE FOOD MART #201  
Address: 3801 NW BLITCHTON RD  
City,State,Zip: OCALA, FL 34475  
Region: 3  
Facility ID: 8511281  
Facility Phone: 3216310245  
Facility Status: OPEN  
Facility Type: A  
Type Description: Retail Station  
DEP CO: P  
Financial Responsibility: INSURANCE  
Insurance Company: LIBERTY SURPLUS INSURANCE CORP  
Effective Date: 07/13/2016  
Expire Date: 07/13/2017  
Owner ID: 69640  
Owner Name: SUNSHINE PETRO II LLC  
Owner Address: 402 HIGH POINT DR  
Owner Address2: Not reported  
Owner City,St,Zip: COCOA, FL 32926  
Contact: JOE FIELDS  
Resp Party Phone: 3216310245

Name: SUNSHINE FOOD MART #201  
Address: 3801 NW BLITCHTON RD  
City,State,Zip: OCALA, FL 34475  
Region: 3  
Facility ID: 8511281  
Facility Phone: 3216310245  
Facility Status: OPEN  
Facility Type: A  
Type Description: Retail Station

Map ID  
Direction  
Distance  
Elevation

MAP FINDINGS

Site

Database(s)

EDR ID Number  
EPA ID Number

**SUNSHINE FOOD MART #201 (Continued)**

**U002313515**

DEP CO: P  
Financial Responsibility: INSURANCE  
Insurance Company: LIBERTY SURPLUS INSURANCE CORP  
Effective Date: 08/30/2010  
Expire Date: 08/30/2011  
Owner ID: 69640  
Owner Name: SUNSHINE PETRO II LLC  
Owner Address: 402 HIGH POINT DR  
Owner Address2: Not reported  
Owner City,St,Zip: COCOA, FL 32926  
Contact: JOE FIELDS  
Resp Party Phone: 3216310245

Name: SUNSHINE FOOD MART #201  
Address: 3801 NW BLITCHTON RD  
City,State,Zip: OCALA, FL 34475  
Region: 3  
Facility ID: 8511281  
Facility Phone: 3216310245  
Facility Status: OPEN  
Facility Type: A  
Type Description: Retail Station  
DEP CO: P  
Financial Responsibility: INSURANCE  
Insurance Company: LIBERTY SURPLUS INSURANCE CORP  
Effective Date: 08/30/2012  
Expire Date: 08/30/2013  
Owner ID: 69640  
Owner Name: SUNSHINE PETRO II LLC  
Owner Address: 402 HIGH POINT DR  
Owner Address2: Not reported  
Owner City,St,Zip: COCOA, FL 32926  
Contact: JOE FIELDS  
Resp Party Phone: 3216310245

Name: SUNSHINE FOOD MART #201  
Address: 3801 NW BLITCHTON RD  
City,State,Zip: OCALA, FL 34475  
Region: 3  
Facility ID: 8511281  
Facility Phone: 3216310245  
Facility Status: OPEN  
Facility Type: A  
Type Description: Retail Station  
DEP CO: P  
Financial Responsibility: INSURANCE  
Insurance Company: NAUTILUS INSURANCE COMPANY  
Effective Date: 08/30/2013  
Expire Date: 08/30/2014  
Owner ID: 69640  
Owner Name: SUNSHINE PETRO II LLC  
Owner Address: 402 HIGH POINT DR  
Owner Address2: Not reported  
Owner City,St,Zip: COCOA, FL 32926  
Contact: JOE FIELDS  
Resp Party Phone: 3216310245

Map ID  
Direction  
Distance  
Elevation

MAP FINDINGS

Site

Database(s)

EDR ID Number  
EPA ID Number

**SUNSHINE FOOD MART #201 (Continued)**

**U002313515**

Name: SUNSHINE FOOD MART #201  
Address: 3801 NW BLITCHTON RD  
City,State,Zip: OCALA, FL 34475  
Region: 3  
Facility ID: 8511281  
Facility Phone: 3216310245  
Facility Status: OPEN  
Facility Type: A  
Type Description: Retail Station  
DEP CO: P  
Financial Responsibility: INSURANCE  
Insurance Company: NAUTILUS INSURANCE COMPANY  
Effective Date: 08/30/2014  
Expire Date: 08/30/2015  
Owner ID: 69640  
Owner Name: SUNSHINE PETRO II LLC  
Owner Address: 402 HIGH POINT DR  
Owner Address2: Not reported  
Owner City,St,Zip: COCOA, FL 32926  
Contact: JOE FIELDS  
Resp Party Phone: 3216310245

Name: SUNSHINE FOOD MART #201  
Address: 3801 NW BLITCHTON RD  
City,State,Zip: OCALA, FL 34475  
Region: 3  
Facility ID: 8511281  
Facility Phone: 3216310245  
Facility Status: OPEN  
Facility Type: A  
Type Description: Retail Station  
DEP CO: P  
Financial Responsibility: INSURANCE  
Insurance Company: NAUTILUS INSURANCE COMPANY  
Effective Date: 08/30/2015  
Expire Date: 08/30/2018  
Owner ID: 69640  
Owner Name: SUNSHINE PETRO II LLC  
Owner Address: 402 HIGH POINT DR  
Owner Address2: Not reported  
Owner City,St,Zip: COCOA, FL 32926  
Contact: JOE FIELDS  
Resp Party Phone: 3216310245

Name: SUNSHINE FOOD MART #201  
Address: 3801 NW BLITCHTON RD  
City,State,Zip: OCALA, FL 34475  
Region: 3  
Facility ID: 8511281  
Facility Phone: 3216310245  
Facility Status: OPEN  
Facility Type: A  
Type Description: Retail Station  
DEP CO: P  
Financial Responsibility: INSURANCE  
Insurance Company: NAUTILUS INSURANCE COMPANY  
Effective Date: 08/30/2018

Map ID  
Direction  
Distance  
Elevation

MAP FINDINGS

Site

Database(s)

EDR ID Number  
EPA ID Number

**SUNSHINE FOOD MART #201 (Continued)**

**U002313515**

Expire Date: 08/30/2020  
Owner ID: 69640  
Owner Name: SUNSHINE PETRO II LLC  
Owner Address: 402 HIGH POINT DR  
Owner Address2: Not reported  
Owner City,St,Zip: COCOA, FL 32926  
Contact: JOE FIELDS  
Resp Party Phone: 3216310245

Name: SUNSHINE FOOD MART #201  
Address: 3801 NW BLITCHTON RD  
City,State,Zip: OCALA, FL 34475  
Region: 3  
Facility ID: 8511281  
Facility Phone: 3216310245  
Facility Status: OPEN  
Facility Type: A  
Type Description: Retail Station  
DEP CO: P  
Financial Responsibility: INSURANCE  
Insurance Company: ZURICH-AMERICAN  
Effective Date: 08/30/2008  
Expire Date: 08/30/2009  
Owner ID: 69640  
Owner Name: SUNSHINE PETRO II LLC  
Owner Address: 402 HIGH POINT DR  
Owner Address2: Not reported  
Owner City,St,Zip: COCOA, FL 32926  
Contact: JOE FIELDS  
Resp Party Phone: 3216310245

Name: SUNSHINE FOOD MART #201  
Address: 3801 NW BLITCHTON RD  
City,State,Zip: OCALA, FL 34475  
Region: 3  
Facility ID: 8511281  
Facility Phone: 3216310245  
Facility Status: OPEN  
Facility Type: A  
Type Description: Retail Station  
DEP CO: P  
Financial Responsibility: INSURANCE  
Insurance Company: ZURICH-AMERICAN  
Effective Date: 08/30/2009  
Expire Date: 08/30/2010  
Owner ID: 69640  
Owner Name: SUNSHINE PETRO II LLC  
Owner Address: 402 HIGH POINT DR  
Owner Address2: Not reported  
Owner City,St,Zip: COCOA, FL 32926  
Contact: JOE FIELDS  
Resp Party Phone: 3216310245

Map ID  
Direction  
Distance  
Elevation

MAP FINDINGS

Site

Database(s)

EDR ID Number  
EPA ID Number

**H28** SUPERAMERICA OF FLORIDA #8028  
**Target** 3801 BLITCHTON RD  
**Property** OCALA, FL 34482

**RCRA NonGen / NLR** 1000703149  
**FINDS** FLD984223230  
**ECHO**

**Site 6 of 6 in cluster H**

**Actual:** RCRA Listings:  
**71 ft.** Date Form Received by Agency: 20101007  
**Focus Map:** Handler Name: Shell Station  
**8** Handler Address: 3801 NW BLITCHTON RD  
Handler City,State,Zip: OCALA, FL 34482-4061  
EPA ID: FLD984223230  
Contact Name: DAVID ZABCIK  
Contact Address: LOUISIANA ST  
Contact City,State,Zip: HOUSTON, TX 77002-4916  
Contact Telephone: 713-241-5077  
Contact Fax: Not reported  
Contact Email: DAVID.ZABCIK@SHELL.COM  
Contact Title: ENVIRONMENTAL SAFETY SPECIALIST  
EPA Region: 04  
Land Type: Private  
Federal Waste Generator Description: Not a generator, verified  
Non-Notifier: Not reported  
Biennial Report Cycle: Not reported  
Accessibility: Not reported  
Active Site Indicator: Not reported  
State District Owner: FI  
State District: CD  
Mailing Address: VECTOR AVE  
Mailing City,State,Zip: FORT MYERS, FL 33907-8820  
Owner Name: Casey Mckenzie  
Owner Type: Private  
Operator Name: David Zabcik  
Operator Type: Private  
Short-Term Generator Activity: No  
Importer Activity: No  
Mixed Waste Generator: No  
Transporter Activity: No  
Transfer Facility Activity: No  
Recycler Activity with Storage: No  
Small Quantity On-Site Burner Exemption: No  
Smelting Melting and Refining Furnace Exemption: No  
Underground Injection Control: No  
Off-Site Waste Receipt: No  
Universal Waste Indicator: No  
Universal Waste Destination Facility: No  
Federal Universal Waste: No  
Active Site State-Reg Handler: ---  
Federal Facility Indicator: Not reported  
Hazardous Secondary Material Indicator: N  
Sub-Part K Indicator: Not reported  
2018 GPRC Permit Baseline: Not on the Baseline  
2018 GPRC Renewals Baseline: Not on the Baseline  
202 GPRC Corrective Action Baseline: No  
Subject to Corrective Action Universe: No  
Non-TSDFs Where RCRA CA has Been Imposed Universe: No  
Corrective Action Priority Ranking: No NCAPS ranking  
Environmental Control Indicator: No  
Institutional Control Indicator: No

Map ID  
Direction  
Distance  
Elevation

MAP FINDINGS

Site

Database(s)

EDR ID Number  
EPA ID Number

**SUPERAMERICA OF FLORIDA #8028 (Continued)**

**1000703149**

Human Exposure Controls Indicator:	N/A
Groundwater Controls Indicator:	N/A
Significant Non-Complier Universe:	No
Unaddressed Significant Non-Complier Universe:	No
Addressed Significant Non-Complier Universe:	No
Significant Non-Complier With a Compliance Schedule Universe:	No
Financial Assurance Required:	Not reported
Handler Date of Last Change:	20161214
Recognized Trader-Importer:	No
Recognized Trader-Exporter:	No
Importer of Spent Lead Acid Batteries:	No
Exporter of Spent Lead Acid Batteries:	No
Recycler Activity Without Storage:	No
Manifest Broker:	No
Sub-Part P Indicator:	No

Hazardous Waste Summary:

Waste Code:	D001
Waste Description:	Ignitable Waste
Waste Code:	D018
Waste Description:	Benzene

Handler - Owner Operator:

Owner/Operator Indicator:	Operator
Owner/Operator Name:	SUPERAMERICA OF FLORIDA #8028
Legal Status:	Private
Date Became Current:	19911015
Date Ended Current:	20101007
Owner/Operator Address:	13831 VECTOR AVE
Owner/Operator City,State,Zip:	FORT MYERS, FL 33907-8820
Owner/Operator Telephone:	Not reported
Owner/Operator Telephone Ext:	Not reported
Owner/Operator Fax:	Not reported
Owner/Operator Email:	Not reported

Owner/Operator Indicator:	Owner
Owner/Operator Name:	CASEY MCKENZIE
Legal Status:	Private
Date Became Current:	19961018
Date Ended Current:	Not reported
Owner/Operator Address:	13831 VECTOR AVE
Owner/Operator City,State,Zip:	FORT MYERS, FL 33907-8820
Owner/Operator Telephone:	Not reported
Owner/Operator Telephone Ext:	Not reported
Owner/Operator Fax:	Not reported
Owner/Operator Email:	Not reported

Owner/Operator Indicator:	Operator
Owner/Operator Name:	SUPERAMERICA OF FLORIDA #8028
Legal Status:	Private
Date Became Current:	19911015
Date Ended Current:	20101007
Owner/Operator Address:	13831 VECTOR AVE
Owner/Operator City,State,Zip:	FORT MYERS, FL 33907-8820

Map ID  
Direction  
Distance  
Elevation

MAP FINDINGS

Site

Database(s)

EDR ID Number  
EPA ID Number

**SUPERAMERICA OF FLORIDA #8028 (Continued)**

**1000703149**

Owner/Operator Telephone:	Not reported
Owner/Operator Telephone Ext:	Not reported
Owner/Operator Fax:	Not reported
Owner/Operator Email:	Not reported
Owner/Operator Indicator:	Operator
Owner/Operator Name:	SUPERAMERICA OF FLORIDA #8028
Legal Status:	Private
Date Became Current:	19911015
Date Ended Current:	Not reported
Owner/Operator Address:	13831 VECTOR AVE
Owner/Operator City,State,Zip:	FORT MYERS, FL 33907-8820
Owner/Operator Telephone:	Not reported
Owner/Operator Telephone Ext:	Not reported
Owner/Operator Fax:	Not reported
Owner/Operator Email:	Not reported
Owner/Operator Indicator:	Operator
Owner/Operator Name:	DAVID ZABCIK
Legal Status:	Private
Date Became Current:	19911015
Date Ended Current:	Not reported
Owner/Operator Address:	13831 VECTOR AVE
Owner/Operator City,State,Zip:	FORT MYERS, FL 33907-8820
Owner/Operator Telephone:	Not reported
Owner/Operator Telephone Ext:	Not reported
Owner/Operator Fax:	Not reported
Owner/Operator Email:	Not reported
Owner/Operator Indicator:	Owner
Owner/Operator Name:	MCKENZIE CASEY
Legal Status:	Private
Date Became Current:	19961018
Date Ended Current:	Not reported
Owner/Operator Address:	13831 VECTOR AVE
Owner/Operator City,State,Zip:	FORT MYERS, FL 33907-8820
Owner/Operator Telephone:	Not reported
Owner/Operator Telephone Ext:	Not reported
Owner/Operator Fax:	Not reported
Owner/Operator Email:	Not reported
Historic Generators:	
Receive Date:	20101007
Handler Name:	SHELL STATION
Federal Waste Generator Description:	Not a generator, verified
State District Owner:	Fl
Large Quantity Handler of Universal Waste:	No
Recognized Trader Importer:	No
Recognized Trader Exporter:	No
Spent Lead Acid Battery Importer:	No
Spent Lead Acid Battery Exporter:	No
Current Record:	Yes
Non Storage Recycler Activity:	Not reported
Electronic Manifest Broker:	Not reported

List of NAICS Codes and Descriptions:

Map ID  
Direction  
Distance  
Elevation

MAP FINDINGS

Site

Database(s)

EDR ID Number  
EPA ID Number

**SUPERAMERICA OF FLORIDA #8028 (Continued)**

**1000703149**

NAICS Code: 562998  
NAICS Description: ALL OTHER MISCELLANEOUS WASTE MANAGEMENT SERVICES

Facility Has Received Notices of Violations:  
Violations: No Violations Found

Evaluation Action Summary:  
Evaluations: No Evaluations Found

FINDS:  
Registry ID: 110007456163

[Click Here for FRS Facility Detail Report:](#)

Environmental Interest/Information System:  
RCRAInfo is a national information system that supports the Resource Conservation and Recovery Act (RCRA) program through the tracking of events and activities related to facilities that generate, transport, and treat, store, or dispose of hazardous waste. RCRAInfo allows RCRA program staff to track the notification, permit, compliance, and corrective action activities required under RCRA.

[Click this hyperlink](#) while viewing on your computer to access additional FINDS: detail in the EDR Site Report.

ECHO:  
Envid: 1000703149  
Registry ID: 110007456163  
DFR URL: <http://echo.epa.gov/detailed-facility-report?fid=110007456163>  
Name: SUPERAMERICA OF FLORIDA #8028  
Address: 3801 BLITCHTON RD  
City,State,Zip: OCALA, FL 34482

**G29** **BP OIL CO #24630**  
**Target** **3820 NW BLITCHTON RD # I-71**  
**Property** **OCALA, FL 34482**

**RCRA NonGen / NLR** **1000702938**  
**FLD984215756**

**Site 2 of 11 in cluster G**

**Actual:** RCRA Listings:  
**68 ft.** Date Form Received by Agency: 20100315  
**Focus Map:** Handler Name: Bp Oil Co #24630  
**8** Handler Address: 3820 NW BLITCHTON RD # I-71  
Handler City,State,Zip: OCALA, FL 34482-4062  
EPA ID: FLD984215756  
Contact Name: FRANK BARCO  
Contact Address: PO BOX 2179  
Contact City,State,Zip: MOUNT PLEASANT, SC 29465-2179  
Contact Telephone: 803-849-2190  
Contact Fax: Not reported  
Contact Email: Not reported  
Contact Title: DEALER  
EPA Region: 04  
Land Type: Private  
Federal Waste Generator Description: Not a generator, verified  
Non-Notifier: Not reported



Map ID  
 Direction  
 Distance  
 Elevation

MAP FINDINGS

Site

Database(s)

EDR ID Number  
 EPA ID Number

**BP OIL CO #24630 (Continued)**

**1000702938**

Biennial Report Cycle:	Not reported
Accessibility:	Not reported
Active Site Indicator:	Not reported
State District Owner:	FI
State District:	CD
Mailing Address:	PO BOX 2179
Mailing City, State, Zip:	MOUNT PLEASANT, SC 29465-2179
Owner Name:	Frank Barco
Owner Type:	Private
Operator Name:	Jackie Dougherty
Operator Type:	Private
Short-Term Generator Activity:	No
Importer Activity:	No
Mixed Waste Generator:	No
Transporter Activity:	No
Transfer Facility Activity:	No
Recycler Activity with Storage:	No
Small Quantity On-Site Burner Exemption:	No
Smelting Melting and Refining Furnace Exemption:	No
Underground Injection Control:	No
Off-Site Waste Receipt:	No
Universal Waste Indicator:	No
Universal Waste Destination Facility:	No
Federal Universal Waste:	No
Active Site State-Reg Handler:	---
Federal Facility Indicator:	Not reported
Hazardous Secondary Material Indicator:	N
Sub-Part K Indicator:	Not reported
2018 GPRA Permit Baseline:	Not on the Baseline
2018 GPRA Renewals Baseline:	Not on the Baseline
202 GPRA Corrective Action Baseline:	No
Subject to Corrective Action Universe:	No
Non-TSDFs Where RCRA CA has Been Imposed Universe:	No
Corrective Action Priority Ranking:	No NCAPS ranking
Environmental Control Indicator:	No
Institutional Control Indicator:	No
Human Exposure Controls Indicator:	N/A
Groundwater Controls Indicator:	N/A
Significant Non-Complier Universe:	No
Unaddressed Significant Non-Complier Universe:	No
Addressed Significant Non-Complier Universe:	No
Significant Non-Complier With a Compliance Schedule Universe:	No
Financial Assurance Required:	Not reported
Handler Date of Last Change:	20161214
Recognized Trader-Importer:	No
Recognized Trader-Exporter:	No
Importer of Spent Lead Acid Batteries:	No
Exporter of Spent Lead Acid Batteries:	No
Recycler Activity Without Storage:	No
Manifest Broker:	No
Sub-Part P Indicator:	No

Hazardous Waste Summary:

Waste Code:	D001
Waste Description:	Ignitable Waste

Map ID  
Direction  
Distance  
Elevation

MAP FINDINGS

Site

Database(s)

EDR ID Number  
EPA ID Number

**BP OIL CO #24630 (Continued)**

**1000702938**

Waste Code: D018  
Waste Description: Benzene

Handler - Owner Operator:

Owner/Operator Indicator: Operator  
Owner/Operator Name: BP OIL CO #24630  
Legal Status: Private  
Date Became Current: 19911215  
Date Ended Current: 20100315  
Owner/Operator Address: PO BOX 2179  
Owner/Operator City,State,Zip: MOUNT PLEASANT, SC 29465-2179  
Owner/Operator Telephone: Not reported  
Owner/Operator Telephone Ext: Not reported  
Owner/Operator Fax: Not reported  
Owner/Operator Email: Not reported

Owner/Operator Indicator: Operator  
Owner/Operator Name: BP OIL CO #24630  
Legal Status: Private  
Date Became Current: 19911215  
Date Ended Current: Not reported  
Owner/Operator Address: PO BOX 2179  
Owner/Operator City,State,Zip: MOUNT PLEASANT, SC 29465-2179  
Owner/Operator Telephone: Not reported  
Owner/Operator Telephone Ext: Not reported  
Owner/Operator Fax: Not reported  
Owner/Operator Email: Not reported

Owner/Operator Indicator: Operator  
Owner/Operator Name: BP OIL CO #24630  
Legal Status: Private  
Date Became Current: 19911215  
Date Ended Current: 20100315  
Owner/Operator Address: PO BOX 2179  
Owner/Operator City,State,Zip: MOUNT PLEASANT, SC 29465-2179  
Owner/Operator Telephone: Not reported  
Owner/Operator Telephone Ext: Not reported  
Owner/Operator Fax: Not reported  
Owner/Operator Email: Not reported

Owner/Operator Indicator: Owner  
Owner/Operator Name: FRANK BARCO  
Legal Status: Private  
Date Became Current: 19961018  
Date Ended Current: Not reported  
Owner/Operator Address: PO BOX 2179  
Owner/Operator City,State,Zip: MOUNT PLEASANT, SC 29465-2179  
Owner/Operator Telephone: Not reported  
Owner/Operator Telephone Ext: Not reported  
Owner/Operator Fax: Not reported  
Owner/Operator Email: Not reported

Owner/Operator Indicator: Owner  
Owner/Operator Name: BARCO FRANK  
Legal Status: Private  
Date Became Current: 19961018  
Date Ended Current: Not reported

Map ID  
Direction  
Distance  
Elevation

MAP FINDINGS

Site

Database(s)

EDR ID Number  
EPA ID Number

**BP OIL CO #24630 (Continued)**

**1000702938**

Owner/Operator Address: PO BOX 2179  
Owner/Operator City,State,Zip: MOUNT PLEASANT, SC 29465-2179  
Owner/Operator Telephone: Not reported  
Owner/Operator Telephone Ext: Not reported  
Owner/Operator Fax: Not reported  
Owner/Operator Email: Not reported

Owner/Operator Indicator: Operator  
Owner/Operator Name: JACKIE DOUGHERTY  
Legal Status: Private  
Date Became Current: 19911215  
Date Ended Current: Not reported  
Owner/Operator Address: PO BOX 2179  
Owner/Operator City,State,Zip: MOUNT PLEASANT, SC 29465-2179  
Owner/Operator Telephone: Not reported  
Owner/Operator Telephone Ext: Not reported  
Owner/Operator Fax: Not reported  
Owner/Operator Email: Not reported

Historic Generators:  
Receive Date: 20100315  
Handler Name: BP OIL CO #24630  
Federal Waste Generator Description: Not a generator, verified  
State District Owner: FI  
Large Quantity Handler of Universal Waste: No  
Recognized Trader Importer: No  
Recognized Trader Exporter: No  
Spent Lead Acid Battery Importer: No  
Spent Lead Acid Battery Exporter: No  
Current Record: Yes  
Non Storage Recycler Activity: Not reported  
Electronic Manifest Broker: Not reported

List of NAICS Codes and Descriptions:  
NAICS Code: 562998  
NAICS Description: ALL OTHER MISCELLANEOUS WASTE MANAGEMENT SERVICES

Facility Has Received Notices of Violations:  
Violations: No Violations Found

Evaluation Action Summary:  
Evaluations: No Evaluations Found

**G30** GULF BP FACILITY NO 384891  
**Target** 3820 NORTHWEST BLICHTON ROAD  
**Property** OCALA, FL 34482

**FINDS** 1016283067  
**ECHO** N/A

**Site 3 of 11 in cluster G**

**Actual:** FINDS:  
**68 ft.** Registry ID: 110010050853  
**Focus Map:**  
**8** [Click Here for FRS Facility Detail Report:](#)  
Environmental Interest/Information System:

Map ID  
 Direction  
 Distance  
 Elevation

MAP FINDINGS

Site

Database(s)

EDR ID Number  
 EPA ID Number

**GULF BP FACILITY NO 384891 (Continued)**

**1016283067**

RCRAInfo is a national information system that supports the Resource Conservation and Recovery Act (RCRA) program through the tracking of events and activities related to facilities that generate, transport, and treat, store, or dispose of hazardous waste. RCRAInfo allows RCRA program staff to track the notification, permit, compliance, and corrective action activities required under RCRA.

[Click this hyperlink](#) while viewing on your computer to access additional FINDS: detail in the EDR Site Report.

**ECHO:**

Envid: 1016283067  
 Registry ID: 110010050853  
 DFR URL: <http://echo.epa.gov/detailed-facility-report?fid=110010050853>  
 Name: GULF BP FACILITY NO 384891  
 Address: 3820 NORTHWEST BLICHTON ROAD  
 City,State,Zip: OCALA, FL 34482

**G31**      **SUNRISE FOOD MART #1**  
**Target**    **3820 NW BLITCHTON RD**  
**Property**   **OCALA, FL 34475**

**FL LUST**    **U001361090**  
**FL UST**      **N/A**  
**FL INST CONTROL**  
**FL CLEANUP SITES**  
**FL DWM CONTAM**  
**FL Financial Assurance**

**Site 4 of 11 in cluster G**

**Actual:**  
**68 ft.**

**Focus Map:**  
**8**

**LUST:**  
 Name: SUNRISE FOOD MART #1  
 Address: 3820 NW BLITCHTON RD  
 City,State,Zip: OCALA, FL 34475  
 Region: STATE  
 Facility Id: 8511119  
 Facility Status: OPEN  
 Facility Type: A - Retail Station  
 Facility Phone: (800)989-8292  
 Facility Cleanup Rank: 1410  
 District: Central District  
 Lat/Long (dms): 29 12 25.6664999 / 82 11 12.9593000  
 Section: 10  
 Township: 15S  
 Range: 21E  
 Feature: Not reported  
 Method: AGPS  
 Datum: 0  
 Score: 65  
 Score Effective Date: 2009-09-04 00:00:00  
 Score When Ranked: 65  
 Operator: AET COMPLIANCE | EXT 146  
 Name Update: 1999-09-07 00:00:00  
 Address Update: 2016-07-22 00:00:00

**Petroleum Cleanup PCT Facility Score:**

Facility Cleanup Status: ONGO - ONGOING  
 Contact: RAJENDRA SHAH  
 Contact Company: ALL AMERICAN OIL LLC  
 Contact Address: 380 COMMERCE PKWY  
 Contact City/State/Zip: Rockledge, FL 32955  
 Phone: (321)690-0807  
 Bad Address Ind: N  
 State: FL

Map ID  
Direction  
Distance  
Elevation

MAP FINDINGS

Site

Database(s)

EDR ID Number  
EPA ID Number

**SUNRISE FOOD MART #1 (Continued)**

**U001361090**

Zip: 34475, 6762  
Score: 65  
Score Effective Date: 2009-09-04 00:00:00  
Related Party ID: 495  
Primary RP Role: ACCOUNT OWNER  
RP Begin Date: 2017-06-06  
RP Zip: Not reported  
RP Extension: Not reported

**Discharge Cleanup Summary:**

Discharge Date: 1/1/1983  
PCT Discharge Combined: Not reported  
Cleanup Required: R - CLEANUP REQUIRED  
Discharge Cleanup Status: RA - RA ONGOING  
Disch Cleanup Status Date: 1/25/1988  
Cleanup Work Status: ACTIVE  
Information Source: Z - OTHER  
Other Source Description: Not reported  
Eligibility Indicator: E - ELIGIBLE  
Site Manager: FILLMORE\_S  
Site Mgr End Date: Not reported  
Tank Office: PCTM5 - PETROLEUM CLEANUP TEAM 5

**Petroleum Cleanup Program Eligibility:**

Facility ID: 8511119  
Discharge Date: 1/1/1983  
Pct Discharge Combined With: Not reported  
Cleanup Required: R - CLEANUP REQUIRED  
Discharge Cleanup Status: RA - RA ONGOING  
Disch Cleanup Status Date: 1/25/1988  
Cleanup Work Status: ACTIVE  
Information Source: Not reported  
Other Source Description: Not reported  
Application Received Date: Not reported  
Cleanup Program: E - EARLY DETECTION INCENTIVE  
Eligibility Status: Not reported  
Elig Status Date: Not reported  
Letter Of Intent Date: Not reported  
Redetermined: Not reported  
Inspection Date: Not reported  
Site Manager: FILLMORE\_S  
Site Mgr End Date: Not reported  
Tank Office: PCTM5 - PETROLEUM CLEANUP TEAM 5  
Deductible Amount: Not reported  
Deductible Paid To Date: Not reported  
Co-Pay Amount: Not reported  
Co-Pay Paid To Date: Not reported  
Cap Amount: Not reported

**Contaminated Media:**

Discharge Date: 1/1/1983  
Pct Discharge Combined With: Not reported  
Cleanup Required: R - CLEANUP REQUIRED  
Discharge Cleanup Status: RA - RA ONGOING  
Disch Cleanup Status Date: 1/25/1988  
Cleanup Work Status: ACTIVE  
Information Source: Z - OTHER  
Other Source Description: ORDER

Map ID  
Direction  
Distance  
Elevation

MAP FINDINGS

Site

Database(s)

EDR ID Number  
EPA ID Number

**SUNRISE FOOD MART #1 (Continued)**

**U001361090**

Elig Indicator: E - ELIGIBLE  
Site Manager: FILLMORE\_S  
Site Mgr End Date: Not reported  
Tank Office: PCTM5 - PETROLEUM CLEANUP TEAM  
Contaminated Drinking Wells: 0  
Contaminated Monitoring Well: Yes  
Contaminated Soil: Yes  
Contaminated Surface Water: No  
Contaminated Ground Water: Yes  
Pollutant: P - Generic Gasoline  
Pollutant Other Description: Not reported  
Gallons Discharged: 17000

Task Information:  
District: CD  
Facility ID: 8511119  
Facility Status: OPEN  
Facility Type: A - Retail Station -  
County: MARION  
County ID: 42  
Cleanup Eligibility Status: E  
Source Effective Date: 05-29-2007  
Discharge Date: 01-01-1983  
Cleanup Required: R - CLEANUP REQUIRED  
Discharge Cleanup Status: RA - RA ONGOING  
Disch Cleanup Status Date: 01-25-1988  
SRC Action Type: SRCR - SITE REHABILITATION COMPLETION REPORT  
SRC Submit Date: 05-01-2007  
SRC Review Date: 05-01-2007  
SRC Completion Status: R - RESCIND  
SRC Issue Date: 05-29-2007  
SRC Comment: SRCO ISSUED 8/7/06  
Cleanup Work Status: INACTIVE  
Site Mgr: MOMBERGER\_R  
Site Mgr End Date: Not reported  
Tank Office: PCLP1 - Alachua County  
SR Task ID: 18927  
SR Cleanup Responsible: RP - RESPONSIBLE PARTY  
SR Funding Eligibility Type: -  
SR Actual Cost: Not reported  
SR Completion Date: 12-01-1989  
SR Payment Date: Not reported  
SR Oral Date: Not reported  
SR Written Date: Not reported  
SR Soil Removal: Not reported  
SR Free Product Removal: Y  
SR Soil Tonnage Removed: 150  
SR Soil Treatment: Not reported  
SR Other Treatment: Not reported  
SR Alternate Proc Received Date: Not reported  
SR Alternate Procedure Status: Not reported  
SR Alternate Procedure Status Date: Not reported  
SR Alternate Procedure Comments: Not reported  
SA Task ID: 18928  
SA Cleanup Responsible: RP - RESPONSIBLE PARTY  
SA Funding Eligibility Type: -  
SA Actual Cost: Not reported  
SA Completion Date: 08-23-1993

Map ID  
Direction  
Distance  
Elevation

MAP FINDINGS

Site

Database(s)

EDR ID Number  
EPA ID Number

**SUNRISE FOOD MART #1 (Continued)**

**U001361090**

SA Payment Date: Not reported  
RAP Task ID: 18929  
RAP Cleanup Responsible ID: RP - RESPONSIBLE PARTY  
RAP Funding Eligibility Type: -  
RAP Actual Cost: Not reported  
RAP Completion Date: 08-19-1985  
RAP Payment Date: Not reported  
RAP Last Order Approved: 1985-08-19 00:00:00  
RA Task ID: 18930  
RA Cleanup Responsible: RP - RESPONSIBLE PARTY  
RA Funding Eligibility Type: -  
RA Years to Complete: 4  
RA Actual Cost: Not reported

[Click here for Florida Oculus:](#)

UST:

Facility ID: 8511119  
Name: SUNRISE FOOD MART #1  
Address: 3820 NW BLITCHTON RD  
City,State,Zip: OCALA, FL 34475  
Facility Phone: 8009898292  
Facility Status: OPEN  
Facility Type: A  
Type Description: Retail Station  
Depco: C  
Region: STATE  
Positioning Method: AGPS  
Latitude/Longitude: 29 12 25 / 82 11 13

UST:

Tank ID: 1  
Tank Capacity: 10000  
Tank Location: UNDERGROUND  
Tank Status: B  
Status Date: 10/31/1989  
Install Date: 12/1/1983  
Substance: B  
Content Description: Unleaded Gas  
Vessel Indicator: TANK  
DEP Contractor: C

Owner:

Owner ID: 495  
Owner Name: ALL AMERICAN OIL LLC  
Owner Address: 380 COMMERCE PKWY  
Owner Address 2: ATTN: STORAGE TANK REGIS  
Owner City,State,Zip: Rockledge, FL 32955  
Owner Contact: RAJENDRA SHAH  
Owner Phone: 3216900807

Construction:

Tank ID: 1R1  
Construction Category: A  
Construction Description: Ball check valve

Tank ID: 1R1

Map ID  
Direction  
Distance  
Elevation

MAP FINDINGS

Site

Database(s)

EDR ID Number  
EPA ID Number

**SUNRISE FOOD MART #1 (Continued)**

**U001361090**

Construction Category:	E
Construction Description:	Fiberglass
Tank ID:	1R1
Construction Category:	I
Construction Description:	Double wall
Tank ID:	2R1
Construction Category:	A
Construction Description:	Ball check valve
Tank ID:	2R1
Construction Category:	E
Construction Description:	Fiberglass
Tank ID:	2R1
Construction Category:	I
Construction Description:	Double wall
Tank ID:	3R1
Construction Category:	A
Construction Description:	Ball check valve
Tank ID:	3R1
Construction Category:	E
Construction Description:	Fiberglass
Tank ID:	3R1
Construction Category:	I
Construction Description:	Double wall
Tank ID:	1R1
Construction Category:	M
Construction Description:	Spill containment bucket
Tank ID:	2R1
Construction Category:	M
Construction Description:	Spill containment bucket
Tank ID:	3R1
Construction Category:	M
Construction Description:	Spill containment bucket
Piping:	
Tank ID:	Not reported
Piping Category:	F
Piping Description:	Double wall
Tank ID:	Not reported
Piping Category:	F
Piping Description:	Double wall
Tank ID:	Not reported
Piping Category:	F
Piping Description:	Double wall
Tank ID:	Not reported



Map ID  
Direction  
Distance  
Elevation

MAP FINDINGS

Site

Database(s)

EDR ID Number  
EPA ID Number

**SUNRISE FOOD MART #1 (Continued)**

**U001361090**

Piping Category:	C
Piping Description:	Fiberglass
Tank ID:	Not reported
Piping Category:	J
Piping Description:	Pressurized piping system
Tank ID:	Not reported
Piping Category:	C
Piping Description:	Fiberglass
Tank ID:	Not reported
Piping Category:	J
Piping Description:	Pressurized piping system
Tank ID:	Not reported
Piping Category:	C
Piping Description:	Fiberglass
Tank ID:	Not reported
Piping Category:	J
Piping Description:	Pressurized piping system
Tank ID:	Not reported
Piping Category:	K
Piping Description:	Dispenser liners
Tank ID:	Not reported
Piping Category:	K
Piping Description:	Dispenser liners
Tank ID:	Not reported
Piping Category:	K
Piping Description:	Dispenser liners
Monitoring:	
Tank ID:	3R1
Petro Monitoring Category:	F
Monitoring Description:	Monitor dbl wall tank space
Tank ID:	3R1
Petro Monitoring Category:	K
Monitoring Description:	Monitor dbl wall pipe space
Tank ID:	1R1
Petro Monitoring Category:	F
Monitoring Description:	Monitor dbl wall tank space
Tank ID:	1R1
Petro Monitoring Category:	K
Monitoring Description:	Monitor dbl wall pipe space
Tank ID:	2R1
Petro Monitoring Category:	F
Monitoring Description:	Monitor dbl wall tank space
Tank ID:	2R1

Map ID  
Direction  
Distance  
Elevation

MAP FINDINGS

Site

Database(s)

EDR ID Number  
EPA ID Number

**SUNRISE FOOD MART #1 (Continued)**

**U001361090**

Petro Monitoring Category:	K
Monitoring Description:	Monitor dbl wall pipe space
Tank ID:	1R1
Petro Monitoring Category:	G
Monitoring Description:	Electronic line leak detector
Tank ID:	2R1
Petro Monitoring Category:	G
Monitoring Description:	Electronic line leak detector
Tank ID:	3R1
Petro Monitoring Category:	G
Monitoring Description:	Electronic line leak detector
Tank ID:	1R1
Petro Monitoring Category:	2
Monitoring Description:	Visual inspect pipe sumps
Tank ID:	1R1
Petro Monitoring Category:	L
Monitoring Description:	Automatic tank gauging - USTs
Tank ID:	2R1
Petro Monitoring Category:	2
Monitoring Description:	Visual inspect pipe sumps
Tank ID:	2R1
Petro Monitoring Category:	L
Monitoring Description:	Automatic tank gauging - USTs
Tank ID:	3R1
Petro Monitoring Category:	2
Monitoring Description:	Visual inspect pipe sumps
Tank ID:	3R1
Petro Monitoring Category:	L
Monitoring Description:	Automatic tank gauging - USTs
Tank ID:	1R1
Petro Monitoring Category:	4
Monitoring Description:	Visual inspect dispenser liners
Tank ID:	2R1
Petro Monitoring Category:	4
Monitoring Description:	Visual inspect dispenser liners
Tank ID:	3R1
Petro Monitoring Category:	4
Monitoring Description:	Visual inspect dispenser liners
Tank ID:	Not reported
Tank Capacity:	10000
Tank Location:	UNDERGROUND
Tank Status:	U
Status Date:	07/22/2016

Map ID  
Direction  
Distance  
Elevation

MAP FINDINGS

Site

Database(s)

EDR ID Number  
EPA ID Number

**SUNRISE FOOD MART #1 (Continued)**

**U001361090**

Install Date: 11/1/1989  
Substance: B  
Content Description: Unleaded Gas  
Vessel Indicator: TANK  
DEP Contractor: C  
Owner:  
Owner ID: 495  
Owner Name: ALL AMERICAN OIL LLC  
Owner Address: 380 COMMERCE PKWY  
Owner Address 2: ATTN: STORAGE TANK REGIS  
Owner City,State,Zip: Rockledge, FL 32955  
Owner Contact: RAJENDRA SHAH  
Owner Phone: 3216900807

Construction:  
Tank ID: 1R1  
Construction Category: A  
Construction Description: Ball check valve  
  
Tank ID: 1R1  
Construction Category: E  
Construction Description: Fiberglass  
  
Tank ID: 1R1  
Construction Category: I  
Construction Description: Double wall  
  
Tank ID: 2R1  
Construction Category: A  
Construction Description: Ball check valve  
  
Tank ID: 2R1  
Construction Category: E  
Construction Description: Fiberglass  
  
Tank ID: 2R1  
Construction Category: I  
Construction Description: Double wall  
  
Tank ID: 3R1  
Construction Category: A  
Construction Description: Ball check valve  
  
Tank ID: 3R1  
Construction Category: E  
Construction Description: Fiberglass  
  
Tank ID: 3R1  
Construction Category: I  
Construction Description: Double wall  
  
Tank ID: 1R1  
Construction Category: M  
Construction Description: Spill containment bucket  
  
Tank ID: 2R1

Map ID  
Direction  
Distance  
Elevation

MAP FINDINGS

Site

Database(s)

EDR ID Number  
EPA ID Number

**SUNRISE FOOD MART #1 (Continued)**

**U001361090**

Construction Category:	M
Construction Description:	Spill containment bucket
Tank ID:	3R1
Construction Category:	M
Construction Description:	Spill containment bucket
Piping:	
Tank ID:	Not reported
Piping Category:	F
Piping Description:	Double wall
Tank ID:	Not reported
Piping Category:	F
Piping Description:	Double wall
Tank ID:	Not reported
Piping Category:	F
Piping Description:	Double wall
Tank ID:	Not reported
Piping Category:	C
Piping Description:	Fiberglass
Tank ID:	Not reported
Piping Category:	J
Piping Description:	Pressurized piping system
Tank ID:	Not reported
Piping Category:	C
Piping Description:	Fiberglass
Tank ID:	Not reported
Piping Category:	J
Piping Description:	Pressurized piping system
Tank ID:	Not reported
Piping Category:	C
Piping Description:	Fiberglass
Tank ID:	Not reported
Piping Category:	J
Piping Description:	Pressurized piping system
Tank ID:	Not reported
Piping Category:	K
Piping Description:	Dispenser liners
Tank ID:	Not reported
Piping Category:	K
Piping Description:	Dispenser liners
Tank ID:	Not reported
Piping Category:	K
Piping Description:	Dispenser liners

Map ID  
Direction  
Distance  
Elevation

MAP FINDINGS

Site

Database(s)

EDR ID Number  
EPA ID Number

**SUNRISE FOOD MART #1 (Continued)**

**U001361090**

Monitoring:

Tank ID: 3R1  
Petro Monitoring Category: F  
Monitoring Description: Monitor dbl wall tank space

Tank ID: 3R1  
Petro Monitoring Category: K  
Monitoring Description: Monitor dbl wall pipe space

Tank ID: 1R1  
Petro Monitoring Category: F  
Monitoring Description: Monitor dbl wall tank space

Tank ID: 1R1  
Petro Monitoring Category: K  
Monitoring Description: Monitor dbl wall pipe space

Tank ID: 2R1  
Petro Monitoring Category: F  
Monitoring Description: Monitor dbl wall tank space

Tank ID: 2R1  
Petro Monitoring Category: K  
Monitoring Description: Monitor dbl wall pipe space

Tank ID: 1R1  
Petro Monitoring Category: G  
Monitoring Description: Electronic line leak detector

Tank ID: 2R1  
Petro Monitoring Category: G  
Monitoring Description: Electronic line leak detector

Tank ID: 3R1  
Petro Monitoring Category: G  
Monitoring Description: Electronic line leak detector

Tank ID: 1R1  
Petro Monitoring Category: 2  
Monitoring Description: Visual inspect pipe sumps

Tank ID: 1R1  
Petro Monitoring Category: L  
Monitoring Description: Automatic tank gauging - USTs

Tank ID: 2R1  
Petro Monitoring Category: 2  
Monitoring Description: Visual inspect pipe sumps

Tank ID: 2R1  
Petro Monitoring Category: L  
Monitoring Description: Automatic tank gauging - USTs

Tank ID: 3R1  
Petro Monitoring Category: 2  
Monitoring Description: Visual inspect pipe sumps

Map ID  
Direction  
Distance  
Elevation

MAP FINDINGS

Site

Database(s)

EDR ID Number  
EPA ID Number

**SUNRISE FOOD MART #1 (Continued)**

**U001361090**

Tank ID: 3R1  
Petro Monitoring Category: L  
Monitoring Description: Automatic tank gauging - USTs

Tank ID: 1R1  
Petro Monitoring Category: 4  
Monitoring Description: Visual inspect dispenser liners

Tank ID: 2R1  
Petro Monitoring Category: 4  
Monitoring Description: Visual inspect dispenser liners

Tank ID: 3R1  
Petro Monitoring Category: 4  
Monitoring Description: Visual inspect dispenser liners

Tank ID: 2  
Tank Capacity: 10000  
Tank Location: UNDERGROUND  
Tank Status: B  
Status Date: 10/31/1989  
Install Date: 12/1/1983  
Substance: B  
Content Description: Unleaded Gas  
Vessel Indicator: TANK  
DEP Contractor: C

Owner:  
Owner ID: 495  
Owner Name: ALL AMERICAN OIL LLC  
Owner Address: 380 COMMERCE PKWY  
Owner Address 2: ATTN: STORAGE TANK REGIS  
Owner City,State,Zip: Rockledge, FL 32955  
Owner Contact: RAJENDRA SHAH  
Owner Phone: 3216900807

Construction:  
Tank ID: 1R1  
Construction Category: A  
Construction Description: Ball check valve

Tank ID: 1R1  
Construction Category: E  
Construction Description: Fiberglass

Tank ID: 1R1  
Construction Category: I  
Construction Description: Double wall

Tank ID: 2R1  
Construction Category: A  
Construction Description: Ball check valve

Tank ID: 2R1  
Construction Category: E  
Construction Description: Fiberglass

Map ID  
Direction  
Distance  
Elevation

MAP FINDINGS

Site

Database(s)

EDR ID Number  
EPA ID Number

**SUNRISE FOOD MART #1 (Continued)**

**U001361090**

Tank ID:	2R1
Construction Category:	I
Construction Description:	Double wall
Tank ID:	3R1
Construction Category:	A
Construction Description:	Ball check valve
Tank ID:	3R1
Construction Category:	E
Construction Description:	Fiberglass
Tank ID:	3R1
Construction Category:	I
Construction Description:	Double wall
Tank ID:	1R1
Construction Category:	M
Construction Description:	Spill containment bucket
Tank ID:	2R1
Construction Category:	M
Construction Description:	Spill containment bucket
Tank ID:	3R1
Construction Category:	M
Construction Description:	Spill containment bucket
Piping:	
Tank ID:	Not reported
Piping Category:	F
Piping Description:	Double wall
Tank ID:	Not reported
Piping Category:	F
Piping Description:	Double wall
Tank ID:	Not reported
Piping Category:	F
Piping Description:	Double wall
Tank ID:	Not reported
Piping Category:	C
Piping Description:	Fiberglass
Tank ID:	Not reported
Piping Category:	J
Piping Description:	Pressurized piping system
Tank ID:	Not reported
Piping Category:	C
Piping Description:	Fiberglass
Tank ID:	Not reported
Piping Category:	J
Piping Description:	Pressurized piping system

Map ID  
Direction  
Distance  
Elevation

MAP FINDINGS

Site

Database(s)

EDR ID Number  
EPA ID Number

**SUNRISE FOOD MART #1 (Continued)**

**U001361090**

Tank ID:	Not reported
Piping Category:	C
Piping Description:	Fiberglass
Tank ID:	Not reported
Piping Category:	J
Piping Description:	Pressurized piping system
Tank ID:	Not reported
Piping Category:	K
Piping Description:	Dispenser liners
Tank ID:	Not reported
Piping Category:	K
Piping Description:	Dispenser liners
Tank ID:	Not reported
Piping Category:	K
Piping Description:	Dispenser liners
Monitoring:	
Tank ID:	3R1
Petro Monitoring Category:	F
Monitoring Description:	Monitor dbl wall tank space
Tank ID:	3R1
Petro Monitoring Category:	K
Monitoring Description:	Monitor dbl wall pipe space
Tank ID:	1R1
Petro Monitoring Category:	F
Monitoring Description:	Monitor dbl wall tank space
Tank ID:	1R1
Petro Monitoring Category:	K
Monitoring Description:	Monitor dbl wall pipe space
Tank ID:	2R1
Petro Monitoring Category:	F
Monitoring Description:	Monitor dbl wall tank space
Tank ID:	2R1
Petro Monitoring Category:	K
Monitoring Description:	Monitor dbl wall pipe space
Tank ID:	1R1
Petro Monitoring Category:	G
Monitoring Description:	Electronic line leak detector
Tank ID:	2R1
Petro Monitoring Category:	G
Monitoring Description:	Electronic line leak detector
Tank ID:	3R1
Petro Monitoring Category:	G
Monitoring Description:	Electronic line leak detector



Map ID  
Direction  
Distance  
Elevation

MAP FINDINGS

Site

Database(s)

EDR ID Number  
EPA ID Number

**SUNRISE FOOD MART #1 (Continued)**

**U001361090**

Tank ID:	1R1
Petro Monitoring Category:	2
Monitoring Description:	Visual inspect pipe sumps
Tank ID:	1R1
Petro Monitoring Category:	L
Monitoring Description:	Automatic tank gauging - USTs
Tank ID:	2R1
Petro Monitoring Category:	2
Monitoring Description:	Visual inspect pipe sumps
Tank ID:	2R1
Petro Monitoring Category:	L
Monitoring Description:	Automatic tank gauging - USTs
Tank ID:	3R1
Petro Monitoring Category:	2
Monitoring Description:	Visual inspect pipe sumps
Tank ID:	3R1
Petro Monitoring Category:	L
Monitoring Description:	Automatic tank gauging - USTs
Tank ID:	1R1
Petro Monitoring Category:	4
Monitoring Description:	Visual inspect dispenser liners
Tank ID:	2R1
Petro Monitoring Category:	4
Monitoring Description:	Visual inspect dispenser liners
Tank ID:	3R1
Petro Monitoring Category:	4
Monitoring Description:	Visual inspect dispenser liners
Tank ID:	Not reported
Tank Capacity:	10000
Tank Location:	UNDERGROUND
Tank Status:	U
Status Date:	07/22/2016
Install Date:	11/1/1989
Substance:	D
Content Description:	Vehicular Diesel
Vessel Indicator:	TANK
DEP Contractor:	C
Owner:	
Owner ID:	495
Owner Name:	ALL AMERICAN OIL LLC
Owner Address:	380 COMMERCE PKWY
Owner Address 2:	ATTN: STORAGE TANK REGIS
Owner City,State,Zip:	Rockledge, FL 32955
Owner Contact:	RAJENDRA SHAH
Owner Phone:	3216900807

Map ID  
Direction  
Distance  
Elevation

MAP FINDINGS

Site

Database(s)

EDR ID Number  
EPA ID Number

**SUNRISE FOOD MART #1 (Continued)**

**U001361090**

Construction:

Tank ID: 1R1  
Construction Category: A  
Construction Description: Ball check valve

Tank ID: 1R1  
Construction Category: E  
Construction Description: Fiberglass

Tank ID: 1R1  
Construction Category: I  
Construction Description: Double wall

Tank ID: 2R1  
Construction Category: A  
Construction Description: Ball check valve

Tank ID: 2R1  
Construction Category: E  
Construction Description: Fiberglass

Tank ID: 2R1  
Construction Category: I  
Construction Description: Double wall

Tank ID: 3R1  
Construction Category: A  
Construction Description: Ball check valve

Tank ID: 3R1  
Construction Category: E  
Construction Description: Fiberglass

Tank ID: 3R1  
Construction Category: I  
Construction Description: Double wall

Tank ID: 1R1  
Construction Category: M  
Construction Description: Spill containment bucket

Tank ID: 2R1  
Construction Category: M  
Construction Description: Spill containment bucket

Tank ID: 3R1  
Construction Category: M  
Construction Description: Spill containment bucket

Piping:

Tank ID: Not reported  
Piping Category: F  
Piping Description: Double wall

Tank ID: Not reported  
Piping Category: F

Map ID  
Direction  
Distance  
Elevation

MAP FINDINGS

Site

Database(s)

EDR ID Number  
EPA ID Number

**SUNRISE FOOD MART #1 (Continued)**

**U001361090**

Piping Description:	Double wall
Tank ID:	Not reported
Piping Category:	F
Piping Description:	Double wall
Tank ID:	Not reported
Piping Category:	C
Piping Description:	Fiberglass
Tank ID:	Not reported
Piping Category:	J
Piping Description:	Pressurized piping system
Tank ID:	Not reported
Piping Category:	C
Piping Description:	Fiberglass
Tank ID:	Not reported
Piping Category:	J
Piping Description:	Pressurized piping system
Tank ID:	Not reported
Piping Category:	C
Piping Description:	Fiberglass
Tank ID:	Not reported
Piping Category:	J
Piping Description:	Pressurized piping system
Tank ID:	Not reported
Piping Category:	K
Piping Description:	Dispenser liners
Tank ID:	Not reported
Piping Category:	K
Piping Description:	Dispenser liners
Tank ID:	Not reported
Piping Category:	K
Piping Description:	Dispenser liners
Monitoring:	
Tank ID:	3R1
Petro Monitoring Category:	F
Monitoring Description:	Monitor dbl wall tank space
Tank ID:	3R1
Petro Monitoring Category:	K
Monitoring Description:	Monitor dbl wall pipe space
Tank ID:	1R1
Petro Monitoring Category:	F
Monitoring Description:	Monitor dbl wall tank space
Tank ID:	1R1
Petro Monitoring Category:	K

Map ID  
Direction  
Distance  
Elevation

MAP FINDINGS

Site

Database(s)

EDR ID Number  
EPA ID Number

**SUNRISE FOOD MART #1 (Continued)**

**U001361090**

Monitoring Description:	Monitor dbl wall pipe space
Tank ID:	2R1
Petro Monitoring Category:	F
Monitoring Description:	Monitor dbl wall tank space
Tank ID:	2R1
Petro Monitoring Category:	K
Monitoring Description:	Monitor dbl wall pipe space
Tank ID:	1R1
Petro Monitoring Category:	G
Monitoring Description:	Electronic line leak detector
Tank ID:	2R1
Petro Monitoring Category:	G
Monitoring Description:	Electronic line leak detector
Tank ID:	3R1
Petro Monitoring Category:	G
Monitoring Description:	Electronic line leak detector
Tank ID:	1R1
Petro Monitoring Category:	2
Monitoring Description:	Visual inspect pipe sumps
Tank ID:	1R1
Petro Monitoring Category:	L
Monitoring Description:	Automatic tank gauging - USTs
Tank ID:	2R1
Petro Monitoring Category:	2
Monitoring Description:	Visual inspect pipe sumps
Tank ID:	2R1
Petro Monitoring Category:	L
Monitoring Description:	Automatic tank gauging - USTs
Tank ID:	3R1
Petro Monitoring Category:	2
Monitoring Description:	Visual inspect pipe sumps
Tank ID:	3R1
Petro Monitoring Category:	L
Monitoring Description:	Automatic tank gauging - USTs
Tank ID:	1R1
Petro Monitoring Category:	4
Monitoring Description:	Visual inspect dispenser liners
Tank ID:	2R1
Petro Monitoring Category:	4
Monitoring Description:	Visual inspect dispenser liners
Tank ID:	3R1
Petro Monitoring Category:	4
Monitoring Description:	Visual inspect dispenser liners

Map ID  
Direction  
Distance  
Elevation

MAP FINDINGS

Site

Database(s)

EDR ID Number  
EPA ID Number

**SUNRISE FOOD MART #1 (Continued)**

**U001361090**

Tank ID: 3  
Tank Capacity: 10000  
Tank Location: UNDERGROUND  
Tank Status: B  
Status Date: 10/31/1989  
Install Date: 12/1/1983  
Substance: B  
Content Description: Unleaded Gas  
Vessel Indicator: TANK  
DEP Contractor: C

Owner:  
Owner ID: 495  
Owner Name: ALL AMERICAN OIL LLC  
Owner Address: 380 COMMERCE PKWY  
Owner Address 2: ATTN: STORAGE TANK REGIS  
Owner City,State,Zip: Rockledge, FL 32955  
Owner Contact: RAJENDRA SHAH  
Owner Phone: 3216900807

Construction:  
Tank ID: 1R1  
Construction Category: A  
Construction Description: Ball check valve

Tank ID: 1R1  
Construction Category: E  
Construction Description: Fiberglass

Tank ID: 1R1  
Construction Category: I  
Construction Description: Double wall

Tank ID: 2R1  
Construction Category: A  
Construction Description: Ball check valve

Tank ID: 2R1  
Construction Category: E  
Construction Description: Fiberglass

Tank ID: 2R1  
Construction Category: I  
Construction Description: Double wall

Tank ID: 3R1  
Construction Category: A  
Construction Description: Ball check valve

Tank ID: 3R1  
Construction Category: E  
Construction Description: Fiberglass

Tank ID: 3R1  
Construction Category: I  
Construction Description: Double wall

Map ID  
Direction  
Distance  
Elevation

MAP FINDINGS

Site

Database(s)

EDR ID Number  
EPA ID Number

**SUNRISE FOOD MART #1 (Continued)**

**U001361090**

Tank ID: 1R1  
Construction Category: M  
Construction Description: Spill containment bucket

Tank ID: 2R1  
Construction Category: M  
Construction Description: Spill containment bucket

Tank ID: 3R1  
Construction Category: M  
Construction Description: Spill containment bucket

Piping:

Tank ID: Not reported  
Piping Category: F  
Piping Description: Double wall

Tank ID: Not reported  
Piping Category: F  
Piping Description: Double wall

Tank ID: Not reported  
Piping Category: F  
Piping Description: Double wall

Tank ID: Not reported  
Piping Category: C  
Piping Description: Fiberglass

Tank ID: Not reported  
Piping Category: J  
Piping Description: Pressurized piping system

Tank ID: Not reported  
Piping Category: C  
Piping Description: Fiberglass

Tank ID: Not reported  
Piping Category: J  
Piping Description: Pressurized piping system

Tank ID: Not reported  
Piping Category: C  
Piping Description: Fiberglass

Tank ID: Not reported  
Piping Category: J  
Piping Description: Pressurized piping system

Tank ID: Not reported  
Piping Category: K  
Piping Description: Dispenser liners

Tank ID: Not reported  
Piping Category: K  
Piping Description: Dispenser liners

Map ID  
Direction  
Distance  
Elevation

MAP FINDINGS

Site

Database(s)

EDR ID Number  
EPA ID Number

**SUNRISE FOOD MART #1 (Continued)**

**U001361090**

Tank ID:	Not reported
Piping Category:	K
Piping Description:	Dispenser liners
Monitoring:	
Tank ID:	3R1
Petro Monitoring Category:	F
Monitoring Description:	Monitor dbl wall tank space
Tank ID:	3R1
Petro Monitoring Category:	K
Monitoring Description:	Monitor dbl wall pipe space
Tank ID:	1R1
Petro Monitoring Category:	F
Monitoring Description:	Monitor dbl wall tank space
Tank ID:	1R1
Petro Monitoring Category:	K
Monitoring Description:	Monitor dbl wall pipe space
Tank ID:	2R1
Petro Monitoring Category:	F
Monitoring Description:	Monitor dbl wall tank space
Tank ID:	2R1
Petro Monitoring Category:	K
Monitoring Description:	Monitor dbl wall pipe space
Tank ID:	1R1
Petro Monitoring Category:	G
Monitoring Description:	Electronic line leak detector
Tank ID:	2R1
Petro Monitoring Category:	G
Monitoring Description:	Electronic line leak detector
Tank ID:	3R1
Petro Monitoring Category:	G
Monitoring Description:	Electronic line leak detector
Tank ID:	1R1
Petro Monitoring Category:	2
Monitoring Description:	Visual inspect pipe sumps
Tank ID:	1R1
Petro Monitoring Category:	L
Monitoring Description:	Automatic tank gauging - USTs
Tank ID:	2R1
Petro Monitoring Category:	2
Monitoring Description:	Visual inspect pipe sumps
Tank ID:	2R1
Petro Monitoring Category:	L
Monitoring Description:	Automatic tank gauging - USTs

Map ID  
Direction  
Distance  
Elevation

MAP FINDINGS

Site

Database(s)

EDR ID Number  
EPA ID Number

**SUNRISE FOOD MART #1 (Continued)**

**U001361090**

Tank ID: 3R1  
Petro Monitoring Category: 2  
Monitoring Description: Visual inspect pipe sumps

Tank ID: 3R1  
Petro Monitoring Category: L  
Monitoring Description: Automatic tank gauging - USTs

Tank ID: 1R1  
Petro Monitoring Category: 4  
Monitoring Description: Visual inspect dispenser liners

Tank ID: 2R1  
Petro Monitoring Category: 4  
Monitoring Description: Visual inspect dispenser liners

Tank ID: 3R1  
Petro Monitoring Category: 4  
Monitoring Description: Visual inspect dispenser liners

Tank ID: Not reported  
Tank Capacity: 10000  
Tank Location: UNDERGROUND  
Tank Status: U  
Status Date: 07/22/2016  
Install Date: 11/1/1989  
Substance: B  
Content Description: Unleaded Gas  
Vessel Indicator: TANK  
DEP Contractor: C

Owner:  
Owner ID: 495  
Owner Name: ALL AMERICAN OIL LLC  
Owner Address: 380 COMMERCE PKWY  
Owner Address 2: ATTN: STORAGE TANK REGIS  
Owner City,State,Zip: Rockledge, FL 32955  
Owner Contact: RAJENDRA SHAH  
Owner Phone: 3216900807

Construction:  
Tank ID: 1R1  
Construction Category: A  
Construction Description: Ball check valve

Tank ID: 1R1  
Construction Category: E  
Construction Description: Fiberglass

Tank ID: 1R1  
Construction Category: I  
Construction Description: Double wall

Tank ID: 2R1  
Construction Category: A  
Construction Description: Ball check valve



Map ID  
Direction  
Distance  
Elevation

MAP FINDINGS

Site

Database(s)

EDR ID Number  
EPA ID Number

**SUNRISE FOOD MART #1 (Continued)**

**U001361090**

Tank ID:	2R1
Construction Category:	E
Construction Description:	Fiberglass
Tank ID:	2R1
Construction Category:	I
Construction Description:	Double wall
Tank ID:	3R1
Construction Category:	A
Construction Description:	Ball check valve
Tank ID:	3R1
Construction Category:	E
Construction Description:	Fiberglass
Tank ID:	3R1
Construction Category:	I
Construction Description:	Double wall
Tank ID:	1R1
Construction Category:	M
Construction Description:	Spill containment bucket
Tank ID:	2R1
Construction Category:	M
Construction Description:	Spill containment bucket
Tank ID:	3R1
Construction Category:	M
Construction Description:	Spill containment bucket
Piping:	
Tank ID:	Not reported
Piping Category:	F
Piping Description:	Double wall
Tank ID:	Not reported
Piping Category:	F
Piping Description:	Double wall
Tank ID:	Not reported
Piping Category:	F
Piping Description:	Double wall
Tank ID:	Not reported
Piping Category:	C
Piping Description:	Fiberglass
Tank ID:	Not reported
Piping Category:	J
Piping Description:	Pressurized piping system
Tank ID:	Not reported
Piping Category:	C
Piping Description:	Fiberglass

Map ID  
Direction  
Distance  
Elevation

MAP FINDINGS

Site

Database(s)

EDR ID Number  
EPA ID Number

**SUNRISE FOOD MART #1 (Continued)**

**U001361090**

Tank ID:	Not reported
Piping Category:	J
Piping Description:	Pressurized piping system
Tank ID:	Not reported
Piping Category:	C
Piping Description:	Fiberglass
Tank ID:	Not reported
Piping Category:	J
Piping Description:	Pressurized piping system
Tank ID:	Not reported
Piping Category:	K
Piping Description:	Dispenser liners
Tank ID:	Not reported
Piping Category:	K
Piping Description:	Dispenser liners
Tank ID:	Not reported
Piping Category:	K
Piping Description:	Dispenser liners
Monitoring:	
Tank ID:	3R1
Petro Monitoring Category:	F
Monitoring Description:	Monitor dbl wall tank space
Tank ID:	3R1
Petro Monitoring Category:	K
Monitoring Description:	Monitor dbl wall pipe space
Tank ID:	1R1
Petro Monitoring Category:	F
Monitoring Description:	Monitor dbl wall tank space
Tank ID:	1R1
Petro Monitoring Category:	K
Monitoring Description:	Monitor dbl wall pipe space
Tank ID:	2R1
Petro Monitoring Category:	F
Monitoring Description:	Monitor dbl wall tank space
Tank ID:	2R1
Petro Monitoring Category:	K
Monitoring Description:	Monitor dbl wall pipe space
Tank ID:	1R1
Petro Monitoring Category:	G
Monitoring Description:	Electronic line leak detector
Tank ID:	2R1
Petro Monitoring Category:	G
Monitoring Description:	Electronic line leak detector

Map ID  
Direction  
Distance  
Elevation

MAP FINDINGS

Site

Database(s)

EDR ID Number  
EPA ID Number

**SUNRISE FOOD MART #1 (Continued)**

**U001361090**

Tank ID:	3R1
Petro Monitoring Category:	G
Monitoring Description:	Electronic line leak detector
Tank ID:	1R1
Petro Monitoring Category:	2
Monitoring Description:	Visual inspect pipe sumps
Tank ID:	1R1
Petro Monitoring Category:	L
Monitoring Description:	Automatic tank gauging - USTs
Tank ID:	2R1
Petro Monitoring Category:	2
Monitoring Description:	Visual inspect pipe sumps
Tank ID:	2R1
Petro Monitoring Category:	L
Monitoring Description:	Automatic tank gauging - USTs
Tank ID:	3R1
Petro Monitoring Category:	2
Monitoring Description:	Visual inspect pipe sumps
Tank ID:	3R1
Petro Monitoring Category:	L
Monitoring Description:	Automatic tank gauging - USTs
Tank ID:	1R1
Petro Monitoring Category:	4
Monitoring Description:	Visual inspect dispenser liners
Tank ID:	2R1
Petro Monitoring Category:	4
Monitoring Description:	Visual inspect dispenser liners
Tank ID:	3R1
Petro Monitoring Category:	4
Monitoring Description:	Visual inspect dispenser liners
Tank ID:	4
Tank Capacity:	10000
Tank Location:	UNDERGROUND
Tank Status:	B
Status Date:	10/31/1989
Install Date:	6/1/1984
Substance:	D
Content Description:	Vehicular Diesel
Vessel Indicator:	TANK
DEP Contractor:	C
Owner:	
Owner ID:	495
Owner Name:	ALL AMERICAN OIL LLC
Owner Address:	380 COMMERCE PKWY
Owner Address 2:	ATTN: STORAGE TANK REGIS
Owner City,State,Zip:	Rockledge, FL 32955

Map ID  
Direction  
Distance  
Elevation

MAP FINDINGS

Site

Database(s)

EDR ID Number  
EPA ID Number

**SUNRISE FOOD MART #1 (Continued)**

**U001361090**

Owner Contact: RAJENDRA SHAH  
Owner Phone: 3216900807

Construction:

Tank ID: 1R1  
Construction Category: A  
Construction Description: Ball check valve

Tank ID: 1R1  
Construction Category: E  
Construction Description: Fiberglass

Tank ID: 1R1  
Construction Category: I  
Construction Description: Double wall

Tank ID: 2R1  
Construction Category: A  
Construction Description: Ball check valve

Tank ID: 2R1  
Construction Category: E  
Construction Description: Fiberglass

Tank ID: 2R1  
Construction Category: I  
Construction Description: Double wall

Tank ID: 3R1  
Construction Category: A  
Construction Description: Ball check valve

Tank ID: 3R1  
Construction Category: E  
Construction Description: Fiberglass

Tank ID: 3R1  
Construction Category: I  
Construction Description: Double wall

Tank ID: 1R1  
Construction Category: M  
Construction Description: Spill containment bucket

Tank ID: 2R1  
Construction Category: M  
Construction Description: Spill containment bucket

Tank ID: 3R1  
Construction Category: M  
Construction Description: Spill containment bucket

Piping:

Tank ID: Not reported  
Piping Category: F  
Piping Description: Double wall

Map ID  
Direction  
Distance  
Elevation

MAP FINDINGS

Site

Database(s)

EDR ID Number  
EPA ID Number

**SUNRISE FOOD MART #1 (Continued)**

**U001361090**

Tank ID:	Not reported
Piping Category:	F
Piping Description:	Double wall
Tank ID:	Not reported
Piping Category:	F
Piping Description:	Double wall
Tank ID:	Not reported
Piping Category:	C
Piping Description:	Fiberglass
Tank ID:	Not reported
Piping Category:	J
Piping Description:	Pressurized piping system
Tank ID:	Not reported
Piping Category:	C
Piping Description:	Fiberglass
Tank ID:	Not reported
Piping Category:	J
Piping Description:	Pressurized piping system
Tank ID:	Not reported
Piping Category:	C
Piping Description:	Fiberglass
Tank ID:	Not reported
Piping Category:	J
Piping Description:	Pressurized piping system
Tank ID:	Not reported
Piping Category:	K
Piping Description:	Dispenser liners
Tank ID:	Not reported
Piping Category:	K
Piping Description:	Dispenser liners
Tank ID:	Not reported
Piping Category:	K
Piping Description:	Dispenser liners
Monitoring:	
Tank ID:	3R1
Petro Monitoring Category:	F
Monitoring Description:	Monitor dbl wall tank space
Tank ID:	3R1
Petro Monitoring Category:	K
Monitoring Description:	Monitor dbl wall pipe space
Tank ID:	1R1
Petro Monitoring Category:	F
Monitoring Description:	Monitor dbl wall tank space

Map ID  
Direction  
Distance  
Elevation

MAP FINDINGS

Site

Database(s)

EDR ID Number  
EPA ID Number

**SUNRISE FOOD MART #1 (Continued)**

**U001361090**

Tank ID:	1R1
Petro Monitoring Category:	K
Monitoring Description:	Monitor dbl wall pipe space
Tank ID:	2R1
Petro Monitoring Category:	F
Monitoring Description:	Monitor dbl wall tank space
Tank ID:	2R1
Petro Monitoring Category:	K
Monitoring Description:	Monitor dbl wall pipe space
Tank ID:	1R1
Petro Monitoring Category:	G
Monitoring Description:	Electronic line leak detector
Tank ID:	2R1
Petro Monitoring Category:	G
Monitoring Description:	Electronic line leak detector
Tank ID:	3R1
Petro Monitoring Category:	G
Monitoring Description:	Electronic line leak detector
Tank ID:	1R1
Petro Monitoring Category:	2
Monitoring Description:	Visual inspect pipe sumps
Tank ID:	1R1
Petro Monitoring Category:	L
Monitoring Description:	Automatic tank gauging - USTs
Tank ID:	2R1
Petro Monitoring Category:	2
Monitoring Description:	Visual inspect pipe sumps
Tank ID:	2R1
Petro Monitoring Category:	L
Monitoring Description:	Automatic tank gauging - USTs
Tank ID:	3R1
Petro Monitoring Category:	2
Monitoring Description:	Visual inspect pipe sumps
Tank ID:	3R1
Petro Monitoring Category:	L
Monitoring Description:	Automatic tank gauging - USTs
Tank ID:	1R1
Petro Monitoring Category:	4
Monitoring Description:	Visual inspect dispenser liners
Tank ID:	2R1
Petro Monitoring Category:	4
Monitoring Description:	Visual inspect dispenser liners
Tank ID:	3R1

Map ID  
Direction  
Distance  
Elevation

MAP FINDINGS

Site

Database(s)

EDR ID Number  
EPA ID Number

**SUNRISE FOOD MART #1 (Continued)**

**U001361090**

Petro Monitoring Category: 4  
Monitoring Description: Visual inspect dispenser liners

Inst Control:

Name: SUNRISE FOOD MART #1  
Address: 3820 NORTHWEST BLITCHTON ROAD  
City,State,Zip: OCALA, FL 34475  
Facility Id: 8511119  
Inst Control Type: GROUNDWATER USE RESTRICTION  
Eng Control Type: NONE  
Contaminated Media: GROUNDWATER  
Contamination: PETROLEUM (INCLUDES BTEX AND MTBE)  
Lat/Long (dms): Not reported  
Date Amended: Not reported  
Mechanism - Date IC Removed: Not reported  
Mechanism - Program Area: Not reported  
Mechanism - Date Order Issued: Not reported  
Date Removed: Not reported  
Inspection Date: Not reported  
Legal Description: Not reported  
Comments: Not reported  
Township: 15S  
Range: 21E  
Parcel ID: 21655-000-00  
Section: 10  
Book Number: 6662  
Page Number: 886  
Acquisition: DPHO-DIGITAL ARIAL PHOTOGRAPHY WITH GROUND CONTROL  
Previously Published: Not reported  
Description: Not reported  
Begin Date: Not reported  
DC4 Datum ID: Not reported  
CMC2 Coordinate Method ID: Not reported  
PC2 Proximity ID: Not reported  
Collector User Name: Not reported  
Collection Date: Not reported  
OIC Object of Interest ID: Not reported  
VSC1 Verification Status ID: Not reported  
Primary Facility ID: Not reported  
Primary Facility Name: Not reported  
Primary Site Address Line 2: Not reported  
Primary Site Program Type Key: Not reported  
Primary Site Managing Program: Not reported  
Primary Site DEP Office: Not reported  
Primary Site WMD: Not reported  
Boundary Control ID: Not reported  
Boundary Control Name: Not reported  
Boundary Mechanism Counties: Not reported  
Boundary Mechanism Types: Not reported  
Boundary Mechanism EFF Dates: Not reported  
All Facility ID: Not reported  
All Facility Names: Not reported  
All Site ID: Not reported  
All Site Names: Not reported  
Boundary Mechanism Instr Num: Not reported

Map ID  
Direction  
Distance  
Elevation

MAP FINDINGS

Site

Database(s)

EDR ID Number  
EPA ID Number

**SUNRISE FOOD MART #1 (Continued)**

**U001361090**

Primary Site Documents: Not reported

Name: SUNRISE FOOD MART #1  
Address: 3820 NORTHWEST BLITCHTON ROAD  
City,State,Zip: OCALA, FL 34475  
Facility Id: ERIC\_7262  
Inst Control Type: Groundwater Use, Land Use  
Eng Control Type: None  
Contaminated Media: Groundwater, Soil  
Contamination: Petroleum (Includes BTEX and MTBE)-Legacy  
Lat/Long (dms): Not reported  
Date Amended: Not reported  
Mechanism - Date IC Removed: Not reported  
Mechanism - Program Area: Not reported  
Mechanism - Date Order Issued: Not reported  
Date Removed: Not reported  
Inspection Date: Not reported  
Legal Description: Not reported  
Comments: Not reported  
Township: Not reported  
Range: Not reported  
Parcel ID: Not reported  
Section: Not reported  
Book Number: 6662  
Page Number: 886  
Acquisition: Not reported  
Previously Published: Not reported  
Description: Not reported  
Begin Date: Not reported  
DC4 Datum ID: Not reported  
CMC2 Coordinate Method ID: Not reported  
PC2 Proximity ID: Not reported  
Collector User Name: Not reported  
Collection Date: Not reported  
OIC Object of Interest ID: Not reported  
VSC1 Verification Status ID: Not reported  
Primary Facility ID: Not reported  
Primary Facility Name: Not reported  
Primary Site Address Line 2: Not reported  
Primary Site Program Type Key: Not reported  
Primary Site Managing Program: Not reported  
Primary Site DEP Office: Not reported  
Primary Site WMD: Not reported  
Boundary Control ID: Not reported  
Boundary Control Name: Not reported  
Boundary Mechanism Counties: Not reported  
Boundary Mechanism Types: Not reported  
Boundary Mechanism EFF Dates: Not reported  
All Facility ID: Not reported  
All Facility Names: Not reported  
All Site ID: Not reported  
All Site Names: Not reported  
Boundary Mechanism Instr Num: Not reported  
Primary Site Documents: Not reported

Name: SUNRISE FOOD MART #1  
Address: 3820 NORTHWEST BLITCHTON ROAD



Map ID  
Direction  
Distance  
Elevation

MAP FINDINGS

Site

Database(s)

EDR ID Number  
EPA ID Number

**SUNRISE FOOD MART #1 (Continued)**

**U001361090**

City,State,Zip: Ocala, FL 34475  
Facility Id: ERIC\_7262  
Inst Control Type: Groundwater Use, Land Use  
Eng Control Type: None  
Contaminated Media: Groundwater, Soil  
Contamination: Petroleum (Includes BTEX and MTBE)-Legacy  
Lat/Long (dms): Not reported  
Date Amended: Not reported  
Mechanism - Date IC Removed: Not reported  
Mechanism - Program Area: Not reported  
Mechanism - Date Order Issued: Not reported  
Date Removed: Not reported  
Inspection Date: Not reported  
Legal Description: Not reported  
Comments: Not reported  
Township: Not reported  
Range: Not reported  
Parcel ID: Not reported  
Section: Not reported  
Book Number: 6662  
Page Number: 886  
Acquisition: Not reported  
Previously Published: Y  
Description: GROUNDWATER USE RESTRICTION|LAND USE RESTRICTION  
Begin Date: 10/27/2017  
DC4 Datum ID: HARN  
CMC2 Coordinate Method ID: CSUR  
PC2 Proximity ID: EXACT  
Collector User Name: ERIC\_INIT\_ICR\_LOAD  
Collection Date: 11/29/2018  
OIC Object of Interest ID: SWIM  
VSC1 Verification Status ID: REVIEWED  
Primary Facility ID: STCM-8511119  
Primary Facility Name: SUNRISE FOOD MART #1  
Primary Site Address Line 2: Not reported  
Primary Site Program Type Key: PETROLEUM  
Primary Site Managing Program: Petroleum Restoration Program  
Primary Site DEP Office: SED  
Primary Site WMD: SFWMD  
Boundary Control ID: IC-1322  
Boundary Control Name: SUNRISE FOOD MART #1  
Boundary Mechanism Counties: Marion  
Boundary Mechanism Types: Interim Restrictive Covenant  
Boundary Mechanism EFF Dates: 2017-10-27 00:00:00  
All Facility ID: STCM-8511119  
All Facility Names: SUNRISE FOOD MART #1  
All Site ID: ERIC\_7262  
All Site Names: SUNRISE FOOD MART #1  
Boundary Mechanism Instr Num: Not reported  
Primary Site Documents: [https://prodenv.dep.state.fl.us/DepNexus/public/electronic-documents/ERIC\\_7262/gis-facility!search](https://prodenv.dep.state.fl.us/DepNexus/public/electronic-documents/ERIC_7262/gis-facility!search)  
  
Name: SUNRISE FOOD MART #1  
Address: 3820 NORTHWEST BLITCHTON ROAD  
City,State,Zip: Ocala, FL 34475  
Facility Id: 8511119  
Inst Control Type: LAND USE RESTRICTION

Map ID  
Direction  
Distance  
Elevation

MAP FINDINGS

Site

Database(s)

EDR ID Number  
EPA ID Number

**SUNRISE FOOD MART #1 (Continued)**

**U001361090**

Eng Control Type:	NONE
Contaminated Media:	SOIL
Contamination:	PETROLEUM (INCLUDES BTEX AND MTBE)
Lat/Long (dms):	Not reported
Date Amended:	Not reported
Mechanism - Date IC Removed:	Not reported
Mechanism - Program Area:	Not reported
Mechanism - Date Order Issued:	Not reported
Date Removed:	Not reported
Inspection Date:	Not reported
Legal Description:	Not reported
Comments:	Not reported
Township:	15S
Range:	21E
Parcel ID:	21655-000-00
Section:	10
Book Number:	6662
Page Number:	886
Acquisition:	DPHO-DIGITAL ARIAL PHOTOGRAPHY WITH GROUND CONTROL
Previously Published:	Not reported
Description:	Not reported
Begin Date:	Not reported
DC4 Datum ID:	Not reported
CMC2 Coordinate Method ID:	Not reported
PC2 Proximity ID:	Not reported
Collector User Name:	Not reported
Collection Date:	Not reported
OIC Object of Interest ID:	Not reported
VSC1 Verification Status ID:	Not reported
Primary Facility ID:	Not reported
Primary Facility Name:	Not reported
Primary Site Address Line 2:	Not reported
Primary Site Program Type Key:	Not reported
Primary Site Managing Program:	Not reported
Primary Site DEP Office:	Not reported
Primary Site WMD:	Not reported
Boundary Control ID:	Not reported
Boundary Control Name:	Not reported
Boundary Mechanism Counties:	Not reported
Boundary Mechanism Types:	Not reported
Boundary Mechanism EFF Dates:	Not reported
All Facility ID:	Not reported
All Facility Names:	Not reported
All Site ID:	Not reported
All Site Names:	Not reported
Boundary Mechanism Instr Num:	Not reported
Primary Site Documents:	Not reported

[Click here for Florida Oculus:](#)

**CLEANUP SITES:**

Name:	SUNRISE FOOD MART #1
Address:	3820 NW BLITCHTON RD
City,State,Zip:	OCALA, FL 34475
DEP Cleanup Site Key:	74751924
Source Database Name:	Storage Tank Contamination Monitoring
Source Database Id:	8511119

Map ID  
Direction  
Distance  
Elevation

MAP FINDINGS

Site

Database(s)

EDR ID Number  
EPA ID Number

**SUNRISE FOOD MART #1 (Continued)**

**U001361090**

CPAC Program Area Id: TK  
CLLC Cleanup Category Key: PETRO  
RSC2 Remediation Status Key: ACTIVE  
Data Load Date: 02/20/2023  
OC3 Office Id: CD  
Physical Address Line 2: Not reported  
OIC Object Of Interest Id: FACIL  
PC2 Proximity Id: EXACT  
Calc Coordinates Accuracy Level Id: 4  
CMC2 Coordinate Method Id: Digital Aerial Photography With Ground Control  
DC4 Datum Id: North American Datum of 1983  
VSC1 Verification Status: REVIEWED  
Collect Username: bayevsky\_a  
Collect Date: 07/13/2015  
Collect Affiliation: DEPARTMENT OF ENVIRONMENTAL PROTECTION  
Map Source: imagery\_11\_13  
Map Source Scale: 500  
Interpolation Scale: Not reported  
Verifier Username: bayevsky\_a  
Verifier Affiliation: DEPARTMENT OF ENVIRONMENTAL PROTECTION  
Verification Date: 07/13/2015  
Verified Coordinate Method Id: Digital Aerial Photography With Ground Control  
Source Database Name Code: STCM  
CMC2 Coordinate Method ID Code: DPHO  
DC4 Datum ID Code: NAD83  
Verified Coordinate Method ID Code: DPHO  
Comments: Not reported  
Latitude/Longitude (deg/min/sec): 29 12 / 82 11

**DWM CONTAM:**

Name: SUNRISE FOOD MART #1  
Address: 3820 NW BLITCHTON RD  
City,State,Zip: OCALA, FL 34475  
Program Site Id: 8511119  
Lat DD: 29  
Lat MM: 12  
Lat SS: Not reported  
Long DD: 82  
Long MM: 11  
Long SS: 13  
Office/ District: CD  
Program Area: PETROLEUM  
Priority Score: Not reported  
Datum: 0  
Method: AGPS  
Facility Status: OPEN-STCM  
Facility Type: A - Retail Station  
Score Effective Date: 2009-09-04 00:00:00  
Score When Ranked: 65  
Rank: 1410  
Operator: Not reported  
Phone: Not reported  
Name Changed: Not reported  
Addr Changed: Not reported  
Related Party ID: 495  
Primary RP Role: ACCOUNT OWNER  
RP Begin Date: 6/6/2017

Map ID  
Direction  
Distance  
Elevation

MAP FINDINGS

Site

Database(s)

EDR ID Number  
EPA ID Number

**SUNRISE FOOD MART #1 (Continued)**

**U001361090**

RP Name: ALL AMERICAN OIL LLC  
RP Address1: 380 COMMERCE PKWY  
RP Address2: ATTN: STORAGE TANK REGIS  
RP City: ROCKLEDGE  
RP State: FL  
RP Zip5: 32955  
RP Zip4: Not reported  
Contact: RAJ SHAH  
RP Phone: (321)690-0807  
RP Extension: Not reported  
Site Manager: FILLMORE\_S

**FL Financial Assurance 3:**

Name: SUNRISE FOOD MART #1  
Address: 3820 NW BLITCHTON RD  
City,State,Zip: OCALA, FL 34475  
Region: 3  
Facility ID: 8511119  
Facility Phone: 8009898292  
Facility Status: OPEN  
Facility Type: A  
Type Description: Retail Station  
DEP CO: C  
Financial Responsibility: INSURANCE  
Insurance Company: ACE AMERICAN INSURANCE COMPANY  
Effective Date: 09/01/2017  
Expire Date: 09/01/2018  
Owner ID: 495  
Owner Name: ALL AMERICAN OIL LLC  
Owner Address: 380 COMMERCE PKWY  
Owner Address2: ATTN: STORAGE TANK REGIS  
Owner City,St,Zip: Rockledge, FL 32955  
Contact: RAJENDRA SHAH  
Resp Party Phone: 3216900807

Name: SUNRISE FOOD MART #1  
Address: 3820 NW BLITCHTON RD  
City,State,Zip: OCALA, FL 34475  
Region: 3  
Facility ID: 8511119  
Facility Phone: 8009898292  
Facility Status: OPEN  
Facility Type: A  
Type Description: Retail Station  
DEP CO: C  
Financial Responsibility: INSURANCE  
Insurance Company: ACE AMERICAN INSURANCE COMPANY  
Effective Date: 09/01/2018  
Expire Date: 09/01/2019  
Owner ID: 495  
Owner Name: ALL AMERICAN OIL LLC  
Owner Address: 380 COMMERCE PKWY  
Owner Address2: ATTN: STORAGE TANK REGIS  
Owner City,St,Zip: Rockledge, FL 32955  
Contact: RAJENDRA SHAH  
Resp Party Phone: 3216900807

Map ID  
Direction  
Distance  
Elevation

MAP FINDINGS

Site

Database(s)

EDR ID Number  
EPA ID Number

**SUNRISE FOOD MART #1 (Continued)**

**U001361090**

Name: SUNRISE FOOD MART #1  
Address: 3820 NW BLITCHTON RD  
City,State,Zip: OCALA, FL 34475  
Region: 3  
Facility ID: 8511119  
Facility Phone: 8009898292  
Facility Status: OPEN  
Facility Type: A  
Type Description: Retail Station  
DEP CO: C  
Financial Responsibility: INSURANCE  
Insurance Company: COMMERCE & INDUSTRY  
Effective Date: 09/01/2010  
Expire Date: 09/01/2011  
Owner ID: 495  
Owner Name: ALL AMERICAN OIL LLC  
Owner Address: 380 COMMERCE PKWY  
Owner Address2: ATTN: STORAGE TANK REGIS  
Owner City,St,Zip: Rockledge, FL 32955  
Contact: RAJENDRA SHAH  
Resp Party Phone: 3216900807

Name: SUNRISE FOOD MART #1  
Address: 3820 NW BLITCHTON RD  
City,State,Zip: OCALA, FL 34475  
Region: 3  
Facility ID: 8511119  
Facility Phone: 8009898292  
Facility Status: OPEN  
Facility Type: A  
Type Description: Retail Station  
DEP CO: C  
Financial Responsibility: INSURANCE  
Insurance Company: COMMERCE & INDUSTRY  
Effective Date: 09/01/2012  
Expire Date: 09/01/2013  
Owner ID: 495  
Owner Name: ALL AMERICAN OIL LLC  
Owner Address: 380 COMMERCE PKWY  
Owner Address2: ATTN: STORAGE TANK REGIS  
Owner City,St,Zip: Rockledge, FL 32955  
Contact: RAJENDRA SHAH  
Resp Party Phone: 3216900807

Name: SUNRISE FOOD MART #1  
Address: 3820 NW BLITCHTON RD  
City,State,Zip: OCALA, FL 34475  
Region: 3  
Facility ID: 8511119  
Facility Phone: 8009898292  
Facility Status: OPEN  
Facility Type: A  
Type Description: Retail Station  
DEP CO: C  
Financial Responsibility: INSURANCE  
Insurance Company: COMMERCE & INDUSTRY  
Effective Date: 09/01/2013

Map ID  
Direction  
Distance  
Elevation

MAP FINDINGS

Site

Database(s)

EDR ID Number  
EPA ID Number

**SUNRISE FOOD MART #1 (Continued)**

**U001361090**

Expire Date: 09/01/2014  
Owner ID: 495  
Owner Name: ALL AMERICAN OIL LLC  
Owner Address: 380 COMMERCE PKWY  
Owner Address2: ATTN: STORAGE TANK REGIS  
Owner City,St,Zip: Rockledge, FL 32955  
Contact: RAJENDRA SHAH  
Resp Party Phone: 3216900807

Name: SUNRISE FOOD MART #1  
Address: 3820 NW BLITCHTON RD  
City,State,Zip: OCALA, FL 34475  
Region: 3  
Facility ID: 8511119  
Facility Phone: 8009898292  
Facility Status: OPEN  
Facility Type: A  
Type Description: Retail Station  
DEP CO: C  
Financial Responsibility: INSURANCE  
Insurance Company: COMMERCE & INDUSTRY  
Effective Date: 09/01/2014  
Expire Date: 09/01/2015  
Owner ID: 495  
Owner Name: ALL AMERICAN OIL LLC  
Owner Address: 380 COMMERCE PKWY  
Owner Address2: ATTN: STORAGE TANK REGIS  
Owner City,St,Zip: Rockledge, FL 32955  
Contact: RAJENDRA SHAH  
Resp Party Phone: 3216900807

Name: SUNRISE FOOD MART #1  
Address: 3820 NW BLITCHTON RD  
City,State,Zip: OCALA, FL 34475  
Region: 3  
Facility ID: 8511119  
Facility Phone: 8009898292  
Facility Status: OPEN  
Facility Type: A  
Type Description: Retail Station  
DEP CO: C  
Financial Responsibility: INSURANCE  
Insurance Company: COMMERCE & INDUSTRY  
Effective Date: 09/01/2015  
Expire Date: 09/01/2017  
Owner ID: 495  
Owner Name: ALL AMERICAN OIL LLC  
Owner Address: 380 COMMERCE PKWY  
Owner Address2: ATTN: STORAGE TANK REGIS  
Owner City,St,Zip: Rockledge, FL 32955  
Contact: RAJENDRA SHAH  
Resp Party Phone: 3216900807

Name: SUNRISE FOOD MART #1  
Address: 3820 NW BLITCHTON RD  
City,State,Zip: OCALA, FL 34475  
Region: 3

Map ID  
Direction  
Distance  
Elevation

MAP FINDINGS

Site

Database(s)

EDR ID Number  
EPA ID Number

**SUNRISE FOOD MART #1 (Continued)**

**U001361090**

Facility ID: 8511119  
Facility Phone: 8009898292  
Facility Status: OPEN  
Facility Type: A  
Type Description: Retail Station  
DEP CO: C  
Financial Responsibility: INSURANCE  
Insurance Company: COMMERCE & INDUSTRY  
Effective Date: Not reported  
Expire Date: Not reported  
Owner ID: 495  
Owner Name: ALL AMERICAN OIL LLC  
Owner Address: 380 COMMERCE PKWY  
Owner Address2: ATTN: STORAGE TANK REGIS  
Owner City,St,Zip: Rockledge, FL 32955  
Contact: RAJENDRA SHAH  
Resp Party Phone: 3216900807

Name: SUNRISE FOOD MART #1  
Address: 3820 NW BLITCHTON RD  
City,State,Zip: OCALA, FL 34475  
Region: 3  
Facility ID: 8511119  
Facility Phone: 8009898292  
Facility Status: OPEN  
Facility Type: A  
Type Description: Retail Station  
DEP CO: C  
Financial Responsibility: INSURANCE  
Insurance Company: COMMERCE & INDUSTRY INSURANCE CO  
Effective Date: 03/20/2021  
Expire Date: 03/20/2022  
Owner ID: 495  
Owner Name: ALL AMERICAN OIL LLC  
Owner Address: 380 COMMERCE PKWY  
Owner Address2: ATTN: STORAGE TANK REGIS  
Owner City,St,Zip: Rockledge, FL 32955  
Contact: RAJENDRA SHAH  
Resp Party Phone: 3216900807

Name: SUNRISE FOOD MART #1  
Address: 3820 NW BLITCHTON RD  
City,State,Zip: OCALA, FL 34475  
Region: 3  
Facility ID: 8511119  
Facility Phone: 8009898292  
Facility Status: OPEN  
Facility Type: A  
Type Description: Retail Station  
DEP CO: C  
Financial Responsibility: INSURANCE  
Insurance Company: COMMERCE & INDUSTRY INSURANCE CO  
Effective Date: 09/01/2016  
Expire Date: 09/01/2017  
Owner ID: 495  
Owner Name: ALL AMERICAN OIL LLC  
Owner Address: 380 COMMERCE PKWY

Map ID  
Direction  
Distance  
Elevation

MAP FINDINGS

Site

Database(s)

EDR ID Number  
EPA ID Number

**SUNRISE FOOD MART #1 (Continued)**

**U001361090**

Owner Address2: ATTN: STORAGE TANK REGIS  
Owner City,St,Zip: Rockledge, FL 32955  
Contact: RAJENDRA SHAH  
Resp Party Phone: 3216900807

Name: SUNRISE FOOD MART #1  
Address: 3820 NW BLITCHTON RD  
City,State,Zip: OCALA, FL 34475  
Region: 3  
Facility ID: 8511119  
Facility Phone: 8009898292  
Facility Status: OPEN  
Facility Type: A  
Type Description: Retail Station  
DEP CO: C  
Financial Responsibility: INSURANCE  
Insurance Company: COMMERCE & INDUSTRY INSURANCE CO  
Effective Date: 09/01/2019  
Expire Date: 09/01/2020  
Owner ID: 495  
Owner Name: ALL AMERICAN OIL LLC  
Owner Address: 380 COMMERCE PKWY  
Owner Address2: ATTN: STORAGE TANK REGIS  
Owner City,St,Zip: Rockledge, FL 32955  
Contact: RAJENDRA SHAH  
Resp Party Phone: 3216900807

Name: SUNRISE FOOD MART #1  
Address: 3820 NW BLITCHTON RD  
City,State,Zip: OCALA, FL 34475  
Region: 3  
Facility ID: 8511119  
Facility Phone: 8009898292  
Facility Status: OPEN  
Facility Type: A  
Type Description: Retail Station  
DEP CO: C  
Financial Responsibility: INSURANCE  
Insurance Company: COMMERCE & INDUSTRY INSURANCE CO  
Effective Date: 09/01/2020  
Expire Date: 03/20/2021  
Owner ID: 495  
Owner Name: ALL AMERICAN OIL LLC  
Owner Address: 380 COMMERCE PKWY  
Owner Address2: ATTN: STORAGE TANK REGIS  
Owner City,St,Zip: Rockledge, FL 32955  
Contact: RAJENDRA SHAH  
Resp Party Phone: 3216900807

Name: SUNRISE FOOD MART #1  
Address: 3820 NW BLITCHTON RD  
City,State,Zip: OCALA, FL 34475  
Region: 3  
Facility ID: 8511119  
Facility Phone: 8009898292  
Facility Status: OPEN  
Facility Type: A



Map ID  
Direction  
Distance  
Elevation

MAP FINDINGS

Site

Database(s)

EDR ID Number  
EPA ID Number

**SUNRISE FOOD MART #1 (Continued)**

**U001361090**

Type Description: Retail Station  
DEP CO: C  
Financial Responsibility: INSURANCE  
Insurance Company: FPLIPA  
Effective Date: 03/10/1995  
Expire Date: 03/10/1997  
Owner ID: 495  
Owner Name: ALL AMERICAN OIL LLC  
Owner Address: 380 COMMERCE PKWY  
Owner Address2: ATTN: STORAGE TANK REGIS  
Owner City,St,Zip: Rockledge, FL 32955  
Contact: RAJENDRA SHAH  
Resp Party Phone: 3216900807

Name: SUNRISE FOOD MART #1  
Address: 3820 NW BLITCHTON RD  
City,State,Zip: OCALA, FL 34475  
Region: 3  
Facility ID: 8511119  
Facility Phone: 8009898292  
Facility Status: OPEN  
Facility Type: A  
Type Description: Retail Station  
DEP CO: C  
Financial Responsibility: INSURANCE  
Insurance Company: FPLIPA  
Effective Date: 11/11/1994  
Expire Date: 11/11/1995  
Owner ID: 495  
Owner Name: ALL AMERICAN OIL LLC  
Owner Address: 380 COMMERCE PKWY  
Owner Address2: ATTN: STORAGE TANK REGIS  
Owner City,St,Zip: Rockledge, FL 32955  
Contact: RAJENDRA SHAH  
Resp Party Phone: 3216900807

Name: SUNRISE FOOD MART #1  
Address: 3820 NW BLITCHTON RD  
City,State,Zip: OCALA, FL 34475  
Region: 3  
Facility ID: 8511119  
Facility Phone: 8009898292  
Facility Status: OPEN  
Facility Type: A  
Type Description: Retail Station  
DEP CO: C  
Financial Responsibility: INSURANCE  
Insurance Company: LIBERTY SURPLUS INSURANCE CORPORATION  
Effective Date: 09/01/2021  
Expire Date: 09/01/2023  
Owner ID: 495  
Owner Name: ALL AMERICAN OIL LLC  
Owner Address: 380 COMMERCE PKWY  
Owner Address2: ATTN: STORAGE TANK REGIS  
Owner City,St,Zip: Rockledge, FL 32955  
Contact: RAJENDRA SHAH  
Resp Party Phone: 3216900807

Map ID  
Direction  
Distance  
Elevation

MAP FINDINGS

Site

Database(s)

EDR ID Number  
EPA ID Number

**SUNRISE FOOD MART #1 (Continued)**

**U001361090**

Name: SUNRISE FOOD MART #1  
Address: 3820 NW BLITCHTON RD  
City,State,Zip: OCALA, FL 34475  
Region: 3  
Facility ID: 8511119  
Facility Phone: 8009898292  
Facility Status: OPEN  
Facility Type: A  
Type Description: Retail Station  
DEP CO: C  
Financial Responsibility: INSURANCE  
Insurance Company: ZURICH-AMERICAN  
Effective Date: 09/01/2008  
Expire Date: 09/01/2009  
Owner ID: 495  
Owner Name: ALL AMERICAN OIL LLC  
Owner Address: 380 COMMERCE PKWY  
Owner Address2: ATTN: STORAGE TANK REGIS  
Owner City,St,Zip: Rockledge, FL 32955  
Contact: RAJENDRA SHAH  
Resp Party Phone: 3216900807

Name: SUNRISE FOOD MART #1  
Address: 3820 NW BLITCHTON RD  
City,State,Zip: OCALA, FL 34475  
Region: 3  
Facility ID: 8511119  
Facility Phone: 8009898292  
Facility Status: OPEN  
Facility Type: A  
Type Description: Retail Station  
DEP CO: C  
Financial Responsibility: INSURANCE  
Insurance Company: ZURICH-AMERICAN  
Effective Date: 09/01/2009  
Expire Date: 09/01/2010  
Owner ID: 495  
Owner Name: ALL AMERICAN OIL LLC  
Owner Address: 380 COMMERCE PKWY  
Owner Address2: ATTN: STORAGE TANK REGIS  
Owner City,St,Zip: Rockledge, FL 32955  
Contact: RAJENDRA SHAH  
Resp Party Phone: 3216900807

**G32** **SUNRISE FOOD MART #1**  
**Target** **3820 NW BLITCHTON RD # I-71**  
**Property** **OCALA, FL 34482**

**FINDS** **1015926884**  
**ECHO** **N/A**

**Site 5 of 11 in cluster G**

**Actual:** FINDS:  
**68 ft.** Registry ID: 110054129340

**Focus Map:**  
**8** [Click Here for FRS Facility Detail Report:](#)

Environmental Interest/Information System:  
US National Pollutant Discharge Elimination System (NPDES) module of  
the Compliance Information System (ICIS) tracks surface water permits

Map ID  
 Direction  
 Distance  
 Elevation

MAP FINDINGS

Site

Database(s)

EDR ID Number  
 EPA ID Number

**SUNRISE FOOD MART #1 (Continued)**

**1015926884**

issued under the Clean Water Act. Under NPDES, all facilities that discharge pollutants from any point source into waters of the United States are required to obtain a permit. The permit will likely contain limits on what can be discharged, impose monitoring and reporting requirements, and include other provisions to ensure that the discharge does not adversely affect water quality.

[Click this hyperlink](#) while viewing on your computer to access additional FINDS: detail in the EDR Site Report.

**ECHO:**

Envid: 1015926884  
 Registry ID: 110054129340  
 DFR URL: <http://echo.epa.gov/detailed-facility-report?fid=110054129340>  
 Name: SUNRISE FOOD MART #1  
 Address: 3820 NW BLITCHTON RD # 1-71  
 City,State,Zip: OCALA, FL 34482

**G33**      **SUNRISE FOOD MART**  
**Target**    **3820 NW BLITCHTON RD**  
**Property**   **OCALA, FL**

**FL RGA LUST**    **S115200072**  
**N/A**

**Site 6 of 11 in cluster G**

<b>Actual:</b> <b>68 ft.</b>	<b>RGA LUST:</b>	1999	SUNRISE FOOD MART	3820 NW BLITCHTON RD
<b>Focus Map:</b> <b>8</b>		1998	SUNRISE FOOD MART	3820 NW BLITCHTON RD
		1997	SUNRISE FOOD MART	3820 NW BLITCHTON RD

**G34**      **SUNRISE FOOD MART #1**  
**Target**    **3820 NW BLITCHTON RD**  
**Property**   **OCALA, FL**

**FL RGA LUST**    **S115200011**  
**N/A**

**Site 7 of 11 in cluster G**

<b>Actual:</b> <b>68 ft.</b>	<b>RGA LUST:</b>	2012	SUNRISE FOOD MART #1	3820 NW BLITCHTON RD
<b>Focus Map:</b> <b>8</b>		2011	SUNRISE FOOD MART #1	3820 NW BLITCHTON RD
		2010	SUNRISE FOOD MART #1	3820 NW BLITCHTON RD
		2009	SUNRISE FOOD MART #1	3820 NW BLITCHTON RD
		2008	SUNRISE FOOD MART #1	3820 NW BLITCHTON RD
		2007	SUNRISE FOOD MART #1	3820 NW BLITCHTON RD
		2006	SUNRISE FOOD MART #1	3820 NW BLITCHTON RD
		2005	SUNRISE FOOD MART #1	3820 NW BLITCHTON RD
		2004	SUNRISE FOOD MART #1	3820 NW BLITCHTON RD
		2003	SUNRISE FOOD MART #1	3820 NW BLITCHTON RD
		2002	SUNRISE FOOD MART #1	3820 NW BLITCHTON RD
		2001	SUNRISE FOOD MART #1	3820 NW BLITCHTON RD
		2000	SUNRISE FOOD MART #1	3820 NW BLITCHTON RD

Map ID  
Direction  
Distance  
Elevation

MAP FINDINGS

Site

Database(s)

EDR ID Number  
EPA ID Number

**G35**      **BP EXPLORATION & OIL INC**  
**Target**    **3820 NW BLITCHTON RD**  
**Property**   **OCALA, FL 34482**

**EDR Hist Auto**    **1021983784**  
   **N/A**

**Site 8 of 11 in cluster G**

**Actual:**            EDR Hist Auto  
**68 ft.**

<b>Focus Map:</b>	<b>Year:</b>	<b>Name:</b>	<b>Type:</b>
<b>8</b>	1995	BP EXPLORATION & OIL INC	Gasoline Service Stations
	1996	BP EXPLORATION & OIL INC	Gasoline Service Stations
	1997	BP EXPLORATION & OIL INC	Gasoline Service Stations
	1998	BP EXPLORATION & OIL INC	Gasoline Service Stations
	1999	BP EXPLORATION & OIL INC	Gasoline Service Stations
	2000	BP EXPLORATION & OIL INC	Gasoline Service Stations
	2001	B P EXPLORATION & OIL INC	Gasoline Service Stations
	2002	B P EXPLORATION & OIL INC	Gasoline Service Stations
	2003	B P EXPLORATION & OIL INC	Gasoline Service Stations, NEC
	2004	B P EXPLORATION & OIL INC	Gasoline Service Stations, NEC
	2005	B P EXPLORATION & OIL INC	Gasoline Service Stations, NEC
	2006	BP PRODUCTS NORTH AMERICA INC	Gasoline Service Stations, NEC
	2007	BP PRODUCTS NORTH AMERICA INC	Gasoline Service Stations, NEC
	2008	BP PRODUCTS NORTH AMERICA INC	Gasoline Service Stations, NEC
	2009	BP PRODUCTS NORTH AMERICA INC	Gasoline Service Stations, NEC
	2010	BP PRODUCTS NORTH AMERICA INC	Gasoline Service Stations, NEC
	2011	BP PRODUCTS NORTH AMERICA INC	Gasoline Service Stations, NEC
	2012	BP - KARS PETRO DISTRIBUT	Gasoline Service Stations, NEC
	2012	BP PRODUCTS NORTH AMERICA INC	Gasoline Service Stations, NEC
	2013	BP - KARS PETRO DISTRIBUT	Gasoline Service Stations, NEC
	2013	BP PRODUCTS NORTH AMERICA INC	Gasoline Service Stations, NEC
	2014	BP PRODUCTS NORTH AMERICA INC	Gasoline Service Stations, NEC
	2014	BP - KARS PETRO DISTRIBUT	Gasoline Service Stations, NEC

**G36**      **BP OIL CO #24630**  
**Target**    **3820 NW BLITCHTON RD # I-71**  
**Property**   **OCALA, FL 34482**

**FINDS**    **1011434579**  
   **N/A**

**Site 9 of 11 in cluster G**

**Actual:**            **FINDS:**  
**68 ft.**                Registry ID:            110035751889

**Focus Map:**            [Click Here for FRS Facility Detail Report:](#)  
**8**

Environmental Interest/Information System:  
Florida Environmental System Today Application (FIESTA) Data Maintenance (FDM) system maintains entity, environmental interest and affiliation data for the State of Florida.

[Click this hyperlink](#) while viewing on your computer to access additional FINDS: detail in the EDR Site Report.

Map ID  
 Direction  
 Distance  
 Elevation

MAP FINDINGS

Site

Database(s)

EDR ID Number  
 EPA ID Number

**37**      **WERNER ENTERPRISES - I75**  
**Target**    **I75 AT MILE MARKER 354**  
**Property**   **OCALA, FL 34475**

**FL LUST**    **U004146526**  
**FL TANKS**   **N/A**  
**FL DWM CONTAM**

**Actual:**  
**79 ft.**  
**Focus Map:**  
**8**

LUST:  
 Name: WERNER ENTERPRISES - I75  
 Address: I75 AT MILE MARKER 354  
 City,State,Zip: Ocala, FL 34475  
 Region: STATE  
 Facility Id: 9806902  
 Facility Status: CLOSED  
 Facility Type: Z - Other Regulated Facility  
 Facility Phone: (800)228-2240  
 Facility Cleanup Rank: 6077  
 District: Central District  
 Lat/Long (dms): 29 11 55.5799999 / 82 11 3.52999999  
 Section: 11  
 Township: 15S  
 Range: 21E  
 Feature: Not reported  
 Method: Not reported  
 Datum: Not reported  
 Score: 29  
 Score Effective Date: 2005-04-23 00:00:00  
 Score When Ranked: 29  
 Operator: MARK ACKLAND  
 Name Update: Not reported  
 Address Update: Not reported

Discharge Cleanup Summary:  
 Discharge Date: 3/17/2004  
 PCT Discharge Combined: Not reported  
 Cleanup Required: R - CLEANUP REQUIRED  
 Discharge Cleanup Status: NFA - NFA COMPLETE  
 Disch Cleanup Status Date: 4/19/2005  
 Cleanup Work Status: COMPLETED  
 Information Source: R - EMERGENCY RESPONSE REPORT  
 Other Source Description: Not reported  
 Eligibility Indicator: I - INELIGIBLE  
 Site Manager: MARTIN\_G  
 Site Mgr End Date: 4/19/2005  
 Tank Office: PCCD - CD CLEANUP & COMPLIANCE ASSURANCE PROGRAM

Contaminated Media:  
 Discharge Date: 3/17/2004  
 Pct Discharge Combined With: Not reported  
 Cleanup Required: R - CLEANUP REQUIRED  
 Discharge Cleanup Status: NFA - NFA COMPLETE  
 Disch Cleanup Status Date: 4/19/2005  
 Cleanup Work Status: COMPLETED  
 Information Source: R - EMERGENCY RESPONSE REPORT  
 Other Source Description: Not reported  
 Elig Indicator: I - INELIGIBLE  
 Site Manager: MARTIN\_G  
 Site Mgr End Date: 4/19/2005  
 Tank Office: PCCD - CD CLEANUP & COMPLIANCE  
 Contaminated Drinking Wells: Not reported  
 Contaminated Monitoring Well: Not reported  
 Contaminated Soil: Yes  
 Contaminated Surface Water: Not reported

Map ID  
Direction  
Distance  
Elevation

MAP FINDINGS

Site

Database(s)

EDR ID Number  
EPA ID Number

**WERNER ENTERPRISES - I75 (Continued)**

**U004146526**

Contaminated Ground Water: No  
Pollutant: D - Vehicular Diesel  
Pollutant Other Description: TRAFFIC ACCIDENT  
Gallons Discharged: 75

Task Information:  
District: CD  
Facility ID: 9806902  
Facility Status: CLOSED  
Facility Type: Z - Other Regulated Facility -  
County: MARION  
County ID: 42  
Cleanup Eligibility Status: I  
Source Effective Date: 04-19-2005  
Discharge Date: 03-17-2004  
Cleanup Required: R - CLEANUP REQUIRED  
Discharge Cleanup Status: NFA - NFA COMPLETE  
Disch Cleanup Status Date: 04-19-2005  
SRC Action Type: NFA - NO FURTHER ACTION  
SRC Submit Date: 03-14-2005  
SRC Review Date: 04-14-2005  
SRC Completion Status: A - APPROVED  
SRC Issue Date: 04-19-2005  
SRC Comment: Not reported  
Cleanup Work Status: COMPLETED  
Site Mgr: MARTIN\_G  
Site Mgr End Date: 04-19-2005  
Tank Office: PCCD - Central District  
SR Task ID: 76731  
SR Cleanup Responsible: RP - RESPONSIBLE PARTY  
SR Funding Eligibility Type: -  
SR Actual Cost: Not reported  
SR Completion Date: Not reported  
SR Payment Date: Not reported  
SR Oral Date: Not reported  
SR Written Date: 07-15-2004  
SR Soil Removal: Y  
SR Free Product Removal: N  
SR Soil Tonnage Removed: 83  
SR Soil Treatment: Not reported  
SR Other Treatment: Not reported  
SR Alternate Proc Received Date: Not reported  
SR Alternate Procedure Status: Not reported  
SR Alternate Procedure Status Date: Not reported  
SR Alternate Procedure Comments: Not reported  
SA Task ID: Not reported  
SA Cleanup Responsible: RP - RESPONSIBLE PARTY  
SA Funding Eligibility Type: -  
SA Actual Cost: Not reported  
SA Completion Date: Not reported  
SA Payment Date: Not reported  
RAP Task ID: Not reported  
RAP Cleanup Responsible ID: -  
RAP Funding Eligibility Type: -  
RAP Actual Cost: Not reported  
RAP Completion Date: Not reported  
RAP Payment Date: Not reported  
RAP Last Order Approved: Not reported

Map ID  
Direction  
Distance  
Elevation

MAP FINDINGS

Site

Database(s)

EDR ID Number  
EPA ID Number

**WERNER ENTERPRISES - I75 (Continued)**

**U004146526**

RA Task ID: 76733  
RA Cleanup Responsible: RP - RESPONSIBLE PARTY  
RA Funding Eligibility Type: -  
RA Years to Complete: 0  
RA Actual Cost: Not reported

[Click here for Florida Oculus:](#)

**TANKS:**

Name: WERNER ENTERPRISES - I75  
Address: I75 AT MILE MARKER 354  
City,State,Zip: OCALA, FL 34475  
Facility ID: 9806902  
Facility Phone: 8002282240  
Facility Status: CLOSED  
Facility Type: Z  
Type Description: Other Regulated Facility  
Dep Co: P  
Lat/Lon Deg Min Sec: Not reported

**DWM CONTAM:**

Name: WERNER ENTERPRISES - I75  
Address: I75 AT MILE MARKER 354  
City,State,Zip: OCALA, FL  
Program Site Id: 9806902  
Lat DD: Not reported  
Lat MM: Not reported  
Lat SS: Not reported  
Long DD: Not reported  
Long MM: Not reported  
Long SS: Not reported  
Office/ District: CD  
Program Area: PETROLEUM  
Priority Score: Not reported  
Datum: Not reported  
Method: Not reported  
Facility Status: CLOSED-STCM  
Facility Type: Not reported  
Score Effective Date: Not reported  
Score When Ranked: Not reported  
Rank: Not reported  
Operator: Not reported  
Phone: Not reported  
Name Changed: Not reported  
Addr Changed: Not reported  
Related Party ID: Not reported  
Primary RP Role: Not reported  
RP Begin Date: Not reported  
RP Name: Not reported  
RP Address1: Not reported  
RP Address2: Not reported  
RP City: Not reported  
RP State: Not reported  
RP Zip5: Not reported  
RP Zip4: Not reported  
Contact: Not reported

Map ID  
Direction  
Distance  
Elevation

MAP FINDINGS

Site

Database(s)

EDR ID Number  
EPA ID Number

**WERNER ENTERPRISES - I75 (Continued)**

**U004146526**

RP Phone: Not reported  
RP Extension: Not reported  
Site Manager: Not reported

**38** **TEXACO-CHISOLM**  
**Target** **I-75 & US 27**  
**Property** **OCALA, FL 32675**

**FL LUST** **U001361858**  
**FL UST** **N/A**  
**FL DWM CONTAM**

LUST:

**Actual:**  
**76 ft.**

**Focus Map:**  
**8**

Name: TEXACO-CHISOLM  
Address: I-75 & US 27  
City,State,Zip: OCALA, FL 32675  
Region: STATE  
Facility Id: 9103545  
Facility Status: CLOSED  
Facility Type: C - Fuel user/Non-retail  
Facility Phone: (813)488-5509  
Facility Cleanup Rank: 353  
District: Central District  
Lat/Long (dms): 29 12 22.4499999 / 82 10 59.9900000  
Section: Not reported  
Township: Not reported  
Range: Not reported  
Feature: Not reported  
Method: UNVR  
Datum: 0  
Score: 60  
Score Effective Date: 2007-12-28 00:00:00  
Score When Ranked: 80  
Operator: CHISOLM, COLBERT  
Name Update: Not reported  
Address Update: Not reported

Petroleum Cleanup PCT Facility Score:

Facility Cleanup Status: CMPL - COMPLETED  
Contact: COLBERT M CHISOLM TRUSTEE  
Contact Company: CHISOLM, COLBERT M  
Contact Address: 3600 KEITH SR N W #701  
Contact City/State/Zip: CLEVELAND, TN 37312  
Phone: (423)330-5872  
Bad Address Ind: N  
State: FL  
Zip: 32675  
Score: 60  
Score Effective Date: 2007-12-28 00:00:00  
Related Party ID: 3979  
Primary RP Role: ACCOUNT OWNER  
RP Begin Date: 1991-12-03  
RP Zip: Not reported  
RP Extension: Not reported

Discharge Cleanup Summary:

Discharge Date: 11/6/1991  
PCT Discharge Combined: Not reported  
Cleanup Required: R - CLEANUP REQUIRED  
Discharge Cleanup Status: SRCR - SRCR COMPLETE  
Disch Cleanup Status Date: 1/28/2010  
Cleanup Work Status: COMPLETED



Map ID  
Direction  
Distance  
Elevation

MAP FINDINGS

Site

Database(s)

EDR ID Number  
EPA ID Number

**TEXACO-CHISOLM (Continued)**

**U001361858**

Information Source: A - ABANDONED TANK RESTORATION  
Other Source Description: Not reported  
Eligibility Indicator: E - ELIGIBLE  
Site Manager: PERRY\_H  
Site Mgr End Date: 2/17/2010  
Tank Office: PCTM6 - PETROLEUM CLEANUP TEAM 6

Petroleum Cleanup Program Eligibility:  
Facility ID: 9103545  
Discharge Date: 11/6/1991  
Pct Discharge Combined With: Not reported  
Cleanup Required: R - CLEANUP REQUIRED  
Discharge Cleanup Status: SRCR - SRCR COMPLETE  
Disch Cleanup Status Date: 1/28/2010  
Cleanup Work Status: COMPLETED  
Information Source: Not reported  
Other Source Description: Not reported  
Application Received Date: Not reported  
Cleanup Program: A - ABANDONED TANK RESTORATION PROGRAM  
Eligibility Status: Not reported  
Elig Status Date: Not reported  
Letter Of Intent Date: Not reported  
Redetermined: Not reported  
Inspection Date: Not reported  
Site Manager: PERRY\_H  
Site Mgr End Date: 2/17/2010  
Tank Office: PCTM6 - PETROLEUM CLEANUP TEAM 6  
Deductible Amount: Not reported  
Deductible Paid To Date: Not reported  
Co-Pay Amount: Not reported  
Co-Pay Paid To Date: Not reported  
Cap Amount: Not reported

Contaminated Media:  
Discharge Date: 11/6/1991  
Pct Discharge Combined With: Not reported  
Cleanup Required: R - CLEANUP REQUIRED  
Discharge Cleanup Status: SRCR - SRCR COMPLETE  
Disch Cleanup Status Date: 1/28/2010  
Cleanup Work Status: COMPLETED  
Information Source: A - ABANDONED TANK RESTORATION  
Other Source Description: Not reported  
Elig Indicator: E - ELIGIBLE  
Site Manager: PERRY\_H  
Site Mgr End Date: 2/17/2010  
Tank Office: PCTM6 - PETROLEUM CLEANUP TEAM 6  
Contaminated Drinking Wells: 0  
Contaminated Monitoring Well: No  
Contaminated Soil: Yes  
Contaminated Surface Water: No  
Contaminated Ground Water: No  
Pollutant: Y - Unknown/Not Reported  
Pollutant Other Description: Not reported  
Gallons Discharged: Not reported

Task Information:  
District: CD  
Facility ID: 9103545  
Facility Status: CLOSED

Map ID  
Direction  
Distance  
Elevation

MAP FINDINGS

Site

Database(s)

EDR ID Number  
EPA ID Number

**TEXACO-CHISOLM (Continued)**

**U001361858**

Facility Type: C - Fuel user/Non-retail -  
County: MARION  
County ID: 42  
Cleanup Eligibility Status: E  
Source Effective Date: 01-28-2010  
Discharge Date: 11-06-1991  
Cleanup Required: R - CLEANUP REQUIRED  
Discharge Cleanup Status: SRCR - SRCR COMPLETE  
Disch Cleanup Status Date: 01-28-2010  
SRC Action Type: SRCR - SITE REHABILITATION COMPLETION REPORT  
SRC Submit Date: 01-06-2010  
SRC Review Date: 01-26-2010  
SRC Completion Status: A - APPROVED  
SRC Issue Date: 01-28-2010  
SRC Comment: Not reported  
Cleanup Work Status: COMPLETED  
Site Mgr: PERRY\_H  
Site Mgr End Date: 02-17-2010  
Tank Office: PCTM6 - Team 6  
SR Task ID: 18205  
SR Cleanup Responsible: -  
SR Funding Eligibility Type: -  
SR Actual Cost: \$64,051.29  
SR Completion Date: 10-29-1992  
SR Payment Date: 10-29-1993  
SR Oral Date: Not reported  
SR Written Date: Not reported  
SR Soil Removal: Y  
SR Free Product Removal: Not reported  
SR Soil Tonnage Removed: 334  
SR Soil Treatment: Not reported  
SR Other Treatment: Not reported  
SR Alternate Proc Received Date: Not reported  
SR Alternate Procedure Status: Not reported  
SR Alternate Procedure Status Date: Not reported  
SR Alternate Procedure Comments: Not reported  
SA Task ID: 65522  
SA Cleanup Responsible: -  
SA Funding Eligibility Type: -  
SA Actual Cost: Not reported  
SA Completion Date: Not reported  
SA Payment Date: Not reported  
RAP Task ID: 63716  
RAP Cleanup Responsible ID: -  
RAP Funding Eligibility Type: -  
RAP Actual Cost: Not reported  
RAP Completion Date: Not reported  
RAP Payment Date: Not reported  
RAP Last Order Approved: Not reported  
RA Task ID: 64365  
RA Cleanup Responsible: -  
RA Funding Eligibility Type: -  
RA Years to Complete: 0  
RA Actual Cost: Not reported

Map ID  
Direction  
Distance  
Elevation

MAP FINDINGS

Site

Database(s)

EDR ID Number  
EPA ID Number

**TEXACO-CHISOLM (Continued)**

**U001361858**

[Click here for Florida Oculus:](#)

UST:

Facility ID: 9103545  
Name: TEXACO-CHISOLM  
Address: I-75 & US 27  
City,State,Zip: OCALA, FL 32675  
Facility Phone: 8134885509  
Facility Status: CLOSED  
Facility Type: C  
Type Description: Fuel user/Non-retail  
Depco: P  
Region: STATE  
Positioning Method: UNVR  
Latitude/Longitude: 29 12 23 / 82 11 7

UST:

Tank ID: 1  
Tank Capacity: 888  
Tank Location: UNDERGROUND  
Tank Status: B  
Status Date: 06/30/1986  
Install Date: Not reported  
Substance: A  
Content Description: Leaded Gas  
Vessel Indicator: TANK  
DEP Contractor: P

Owner:

Owner ID: 3979  
Owner Name: CHISOLM, COLBERT M  
Owner Address: 3600 KEITH SR N W #701  
Owner Address 2: MARQUIS APTS #701  
Owner City,State,Zip: CLEVELAND, TN 37312  
Owner Contact: COLBERT M CHISOLM TRUSTEE  
Owner Phone: 4233305872

Tank ID: 3  
Tank Capacity: 888  
Tank Location: UNDERGROUND  
Tank Status: B  
Status Date: 06/30/1986  
Install Date: Not reported  
Substance: D  
Content Description: Vehicular Diesel  
Vessel Indicator: TANK  
DEP Contractor: P

Owner:

Owner ID: 3979  
Owner Name: CHISOLM, COLBERT M  
Owner Address: 3600 KEITH SR N W #701  
Owner Address 2: MARQUIS APTS #701  
Owner City,State,Zip: CLEVELAND, TN 37312  
Owner Contact: COLBERT M CHISOLM TRUSTEE  
Owner Phone: 4233305872

Map ID  
Direction  
Distance  
Elevation

MAP FINDINGS

Site

Database(s)

EDR ID Number  
EPA ID Number

**TEXACO-CHISOLM (Continued)**

**U001361858**

Tank ID: 2  
Tank Capacity: 888  
Tank Location: UNDERGROUND  
Tank Status: B  
Status Date: 06/30/1986  
Install Date: Not reported  
Substance: B  
Content Description: Unleaded Gas  
Vessel Indicator: TANK  
DEP Contractor: P

Owner:  
Owner ID: 3979  
Owner Name: CHISOLM, COLBERT M  
Owner Address: 3600 KEITH SR N W #701  
Owner Address 2: MARQUIS APTS #701  
Owner City,State,Zip: CLEVELAND, TN 37312  
Owner Contact: COLBERT M CHISOLM TRUSTEE  
Owner Phone: 4233305872

DWM CONTAM:  
Name: TEXACO-CHISOLM  
Address: I-75 & US 27  
City,State,Zip: OCALA, FL  
Program Site Id: 9103545  
Lat DD: 29  
Lat MM: 12  
Lat SS: Not reported  
Long DD: 82  
Long MM: 11  
Long SS: 7  
Office/ District: CD  
Program Area: PETROLEUM  
Priority Score: Not reported  
Datum: 0  
Method: UNVR  
Facility Status: CLOSED-STCM  
Facility Type: Not reported  
Score Effective Date: Not reported  
Score When Ranked: Not reported  
Rank: Not reported  
Operator: Not reported  
Phone: Not reported  
Name Changed: Not reported  
Addr Changed: Not reported  
Related Party ID: Not reported  
Primary RP Role: Not reported  
RP Begin Date: Not reported  
RP Name: Not reported  
RP Address1: Not reported  
RP Address2: Not reported  
RP City: Not reported  
RP State: Not reported  
RP Zip5: Not reported  
RP Zip4: Not reported

Map ID  
 Direction  
 Distance  
 Elevation

MAP FINDINGS

Site

Database(s)

EDR ID Number  
 EPA ID Number

**TEXACO-CHISOLM (Continued)**

**U001361858**

Contact: Not reported  
 RP Phone: Not reported  
 RP Extension: Not reported  
 Site Manager: Not reported

**39 DP & SONS I-75 SPILL**  
**Target I-75 & STATE ROAD 93**  
**Property OCALA, FL 34475**

**FL LUST U004147476**  
**FL TANKS N/A**  
**FL CLEANUP SITES**  
**FL DWM CONTAM**

**Actual:** LUST:  
**77 ft.** Name: DP & SONS I-75 SPILL  
**Focus Map:** Address: I-75 & STATE ROAD 93  
**8** City,State,Zip: OCALA, FL 34475  
 Region: STATE  
 Facility Id: 9805007  
 Facility Status: CLOSED  
 Facility Type: Q - Emergency Response Spill Site  
 Facility Phone: Not reported  
 Facility Cleanup Rank: 6077  
 District: Central District  
 Lat/Long (dms): 29 12 21.4899999 / 82 11 4.4900000  
 Section: 11  
 Township: 15S  
 Range: 21E  
 Feature: Not reported  
 Method: Not reported  
 Datum: Not reported  
 Score: 64  
 Score Effective Date: 2009-07-17 00:00:00  
 Score When Ranked: 29  
 Operator: Not reported  
 Name Update: Not reported  
 Address Update: Not reported

Discharge Cleanup Summary:  
 Discharge Date: 6/25/2002  
 PCT Discharge Combined: Not reported  
 Cleanup Required: R - CLEANUP REQUIRED  
 Discharge Cleanup Status: SR - SR ONGOING  
 Disch Cleanup Status Date: 8/2/2002  
 Cleanup Work Status: ACTIVE  
 Information Source: R - EMERGENCY RESPONSE REPORT  
 Other Source Description: Not reported  
 Eligibility Indicator: I - INELIGIBLE  
 Site Manager: BURSON\_L  
 Site Mgr End Date: Not reported  
 Tank Office: PCCD - CD CLEANUP & COMPLIANCE ASSURANCE PROGRAM

Contaminated Media:  
 Discharge Date: 6/25/2002  
 Pct Discharge Combined With: Not reported  
 Cleanup Required: R - CLEANUP REQUIRED  
 Discharge Cleanup Status: SR - SR ONGOING  
 Disch Cleanup Status Date: 8/2/2002  
 Cleanup Work Status: INACTIVE  
 Information Source: R - EMERGENCY RESPONSE REPORT  
 Other Source Description: BER  
 Elig Indicator: I - INELIGIBLE

Map ID  
Direction  
Distance  
Elevation

MAP FINDINGS

Site

Database(s)

EDR ID Number  
EPA ID Number

**DP & SONS I-75 SPILL (Continued)**

**U004147476**

Site Manager: BURSON\_L  
Site Mgr End Date: Not reported  
Tank Office: PCCD - CD CLEANUP & COMPLIANCE  
Contaminated Drinking Wells: Not reported  
Contaminated Monitoring Well: Not reported  
Contaminated Soil: Yes  
Contaminated Surface Water: Not reported  
Contaminated Ground Water: Not reported  
Pollutant: D - Vehicular Diesel  
Pollutant Other Description: DIESEL SPILL FROM VEHICULAR ACCIDENT  
Gallons Discharged: 100

**Task Information:**

District: CD  
Facility ID: 9805007  
Facility Status: CLOSED  
Facility Type: Q - Emergency Response Spill Site - MARION  
County: MARION  
County ID: 42  
Cleanup Eligibility Status: I  
Source Effective Date: Not reported  
Discharge Date: 06-25-2002  
Cleanup Required: R - CLEANUP REQUIRED  
Discharge Cleanup Status: SR - SR ONGOING  
Disch Cleanup Status Date: 08-02-2002  
SRC Action Type: -  
SRC Submit Date: Not reported  
SRC Review Date: Not reported  
SRC Completion Status: -  
SRC Issue Date: Not reported  
SRC Comment: Not reported  
Cleanup Work Status: INACTIVE  
Site Mgr: Not reported  
Site Mgr End Date: Not reported  
Tank Office: -  
SR Task ID: 68628  
SR Cleanup Responsible: -  
SR Funding Eligibility Type: -  
SR Actual Cost: Not reported  
SR Completion Date: Not reported  
SR Payment Date: Not reported  
SR Oral Date: Not reported  
SR Written Date: Not reported  
SR Soil Removal: Y  
SR Free Product Removal: Not reported  
SR Soil Tonnage Removed: 84  
SR Soil Treatment: Y  
SR Other Treatment: Not reported  
SR Alternate Proc Received Date: 08-02-2002  
SR Alternate Procedure Status: A  
SR Alternate Procedure Status Date: 08-06-2002  
SR Alternate Procedure Comments: AP-PC0128: MICROBLAZE; BER INCIDENT #02-11-3146  
SA Task ID: Not reported  
SA Cleanup Responsible: -  
SA Funding Eligibility Type: -  
SA Actual Cost: Not reported  
SA Completion Date: Not reported  
SA Payment Date: Not reported

Map ID  
Direction  
Distance  
Elevation

MAP FINDINGS

Site

Database(s)

EDR ID Number  
EPA ID Number

**DP & SONS I-75 SPILL (Continued)**

**U004147476**

RAP Task ID: Not reported  
RAP Cleanup Responsible ID: -  
RAP Funding Eligibility Type: -  
RAP Actual Cost: Not reported  
RAP Completion Date: Not reported  
RAP Payment Date: Not reported  
RAP Last Order Approved: Not reported  
RA Task ID: Not reported  
RA Cleanup Responsible: -  
RA Funding Eligibility Type: -  
RA Years to Complete: Not reported  
RA Actual Cost: Not reported

[Click here for Florida Oculus:](#)

**TANKS:**

Name: DP & SONS I-75 SPILL  
Address: I-75 & STATE ROAD 93  
City,State,Zip: OCALA, FL 34475  
Facility ID: 9805007  
Facility Phone: Not reported  
Facility Status: CLOSED  
Facility Type: Q  
Type Description: Emergency Response Spill Site  
Dep Co: P  
Lat/Lon Deg Min Sec: Not reported

**CLEANUP SITES:**

Name: DP & SONS I-75 SPILL  
Address: I-75 & STATE ROAD 93  
City,State,Zip: OCALA, FL 34475  
DEP Cleanup Site Key: 74755274  
Source Database Name: Storage Tank Contamination Monitoring  
Source Database Id: 9805007  
CPAC Program Area Id: TK  
CLLC Cleanup Category Key: PETRO  
RSC2 Remediation Status Key: ACTIVE  
Data Load Date: 02/20/2023  
OC3 Office Id: CD  
Physical Address Line 2: Not reported  
OIC Object Of Interest Id: FACIL  
PC2 Proximity Id: APPRX  
Calc Coordinates Accuracy Level Id: 4  
CMC2 Coordinate Method Id: Digital Aerial Photography With Ground Control  
DC4 Datum Id: High Accuracy Reference Network  
VSC1 Verification Status: REVIEWED  
Collect Username: WOEBER\_A  
Collect Date: 08/03/2005  
Collect Affiliation: TKHQ  
Map Source: 1999 doqs  
Map Source Scale: 5000  
Interpolation Scale: Not reported  
Verifier Username: WOEBER\_A  
Verifier Affiliation: DEPARTMENT OF ENVIRONMENTAL PR  
Verification Date: 08/03/2005  
Verified Coordinate Method Id: Digital Aerial Photography With Ground Control

Map ID  
Direction  
Distance  
Elevation

MAP FINDINGS

Site

Database(s)

EDR ID Number  
EPA ID Number

**DP & SONS I-75 SPILL (Continued)**

**U004147476**

Source Database Name Code: STCM  
CMC2 Coordinate Method ID Code: DPHO  
DC4 Datum ID Code: HARN  
Verified Coordinate Method ID Code: DPHO  
Comments: Not reported  
Latitude/Longitude (deg/min/sec): 29 12 / 82 11

**DWM CONTAM:**

Name: DP & SONS I-75 SPILL  
Address: I-75 & STATE ROAD 93  
City, State, Zip: OCALA, FL 34475  
Program Site Id: 9805007  
Lat DD: Not reported  
Lat MM: Not reported  
Lat SS: Not reported  
Long DD: Not reported  
Long MM: Not reported  
Long SS: Not reported  
Office/ District: CD  
Program Area: PETROLEUM  
Priority Score: Not reported  
Datum: Not reported  
Method: Not reported  
Facility Status: ON HOLD-STCM  
Facility Type: Q - Emergency Response Spill Site  
Score Effective Date: 2009-07-17 00:00:00  
Score When Ranked: 29  
Rank: 6077  
Operator: Not reported  
Phone: Not reported  
Name Changed: Not reported  
Addr Changed: Not reported  
Related Party ID: 53346  
Primary RP Role: CU RESPONSIBLE PARTY  
RP Begin Date: 8/6/2002  
RP Name: DP & SONS  
RP Address1: 3126 SUSSEX RD  
RP Address2: Not reported  
RP City: AUGUSTA  
RP State: GA  
RP Zip5: 30906  
RP Zip4: Not reported  
Contact: DARLENE PATTERSON  
RP Phone: (706)840-4086  
RP Extension: Not reported  
Site Manager: Not reported

**I40 US 27 IMPROVEMENTS**  
**Target UNKNOWN**  
**Property OCALA, FL 34475**

**FINDS 1015957995**  
**ECHO N/A**

**Site 1 of 5 in cluster I**

**Actual: FINDS:**  
**71 ft. Registry ID: 110054929501**

**Focus Map:**  
**8**



Map ID  
 Direction  
 Distance  
 Elevation

MAP FINDINGS

Site

Database(s)

EDR ID Number  
 EPA ID Number

**US 27 IMPROVEMENTS (Continued)**

**1015957995**

Click Here for FRS Facility Detail Report:

Environmental Interest/Information System:

US National Pollutant Discharge Elimination System (NPDES) module of the Compliance Information System (ICIS) tracks surface water permits issued under the Clean Water Act. Under NPDES, all facilities that discharge pollutants from any point source into waters of the United States are required to obtain a permit. The permit will likely contain limits on what can be discharged, impose monitoring and reporting requirements, and include other provisions to ensure that the discharge does not adversely affect water quality.

Click this hyperlink while viewing on your computer to access additional FINDS: detail in the EDR Site Report.

ECHO:

Envid:	1015957995
Registry ID:	110054929501
DFR URL:	<a href="http://echo.epa.gov/detailed-facility-report?fid=110054929501">http://echo.epa.gov/detailed-facility-report?fid=110054929501</a>
Name:	US 27 IMPROVEMENTS
Address:	UNKNOWN
City,State,Zip:	OCALA, FL 34475

**I41**

**Target  
 Property**

**3780 NW BLITCHTON RD  
 OCALA, FL**

**FL SPILLS S119094004  
 N/A**

**Site 2 of 5 in cluster I**

**Actual:  
 72 ft.**

**Focus Map:  
 8**

**SPILLS:**

Name:	Not reported
Address:	3780 NW BLITCHTON RD
City,State,Zip:	OCALA, FL
OHMIT Incident Number:	56857
Incident Legacy:	Not reported
On-Scene Response:	No
Criminal Indicator:	No
Hurricane Indicator:	No
Incident Date:	11/29/2016
Incident Status:	Closed
Incident Report Date:	11/29/2016
Pollutant:	Diesel fuel
Pollutants Category:	Petroleum
Substance Spilled:	Diesel fuel
Amount Spilled (Gallons):	100.00
Pollutant - Unit Measure:	gallon

Incident Party Name:	Local Fire Department
Description:	Inland

Incident Party Name:	Local Fire Department
Description:	Inland

Incident Party Name:	Local Programs
Description:	Inland

Incident Party Name:	Local Programs
Description:	Inland

Map ID  
Direction  
Distance  
Elevation

MAP FINDINGS

Site

Database(s)

EDR ID Number  
EPA ID Number

(Continued)

S119094004

Incident Party Name: Police/Sheriff  
Description: Inland  
  
Incident Party Name: Police/Sheriff  
Description: Inland  
  
Incident Party Name: RP UNKNOWN  
Description: Inland  
  
Incident Party Name: RP UNKNOWN  
Description: Inland

J42 CIRCLE K # 2706619  
Target 3739 NW BLITCHTON RD  
Property OCALA, FL 34475

FL UST U004330783  
FL Financial Assurance N/A

Site 1 of 7 in cluster J

Actual: 67 ft. UST:  
Focus Map: 8  
Facility ID: 9818215  
Name: CIRCLE K # 2706619  
Address: 3739 NW BLITCHTON RD  
City,State,Zip: OCALA, FL 34475  
Facility Phone: 9197746700  
Facility Status: OPEN  
Facility Type: A  
Type Description: Retail Station  
Depco: P  
Region: STATE  
Positioning Method: Not reported  
Latitude/Longitude: Not reported

UST:  
Tank ID: 3  
Tank Capacity: 20000  
Tank Location: UNDERGROUND  
Tank Status: T  
Status Date: 11/03/2020  
Install Date: 11/3/2020  
Substance: D  
Content Description: Vehicular Diesel  
Vessel Indicator: TANK  
DEP Contractor: P

Owner:  
Owner ID: 4045  
Owner Name: CIRCLE K STORES INC  
Owner Address: 1100 Situs Ct  
Owner Address 2: ATTN: STORAGE TANK REGIS Ste 100  
Owner City,State,Zip: Raleigh, NC 27606  
Owner Contact: ANDREW BURRESS  
Owner Phone: 9196100734

Construction:  
Tank ID: 1  
Construction Category: M  
Construction Description: Spill containment bucket

Map ID  
Direction  
Distance  
Elevation

MAP FINDINGS

Site

Database(s)

EDR ID Number  
EPA ID Number

**CIRCLE K # 2706619 (Continued)**

**U004330783**

Tank ID:	3
Construction Category:	M
Construction Description:	Spill containment bucket
Tank ID:	2
Construction Category:	F
Construction Description:	Fiberglass clad steel
Tank ID:	1
Construction Category:	F
Construction Description:	Fiberglass clad steel
Tank ID:	2
Construction Category:	R
Construction Description:	Double wall - tank jacket
Tank ID:	1
Construction Category:	N
Construction Description:	Flow shut-Off
Tank ID:	2
Construction Category:	L
Construction Description:	Compartmented
Tank ID:	3
Construction Category:	F
Construction Description:	Fiberglass clad steel
Tank ID:	3
Construction Category:	N
Construction Description:	Flow shut-Off
Tank ID:	2
Construction Category:	N
Construction Description:	Flow shut-Off
Tank ID:	1
Construction Category:	R
Construction Description:	Double wall - tank jacket
Tank ID:	2
Construction Category:	M
Construction Description:	Spill containment bucket
Tank ID:	3
Construction Category:	R
Construction Description:	Double wall - tank jacket
Piping:	
Tank ID:	1
Piping Category:	J
Piping Description:	Pressurized piping system
Tank ID:	2
Piping Category:	C
Piping Description:	Fiberglass

Map ID  
Direction  
Distance  
Elevation

MAP FINDINGS

Site

Database(s)

EDR ID Number  
EPA ID Number

**CIRCLE K # 2706619 (Continued)**

**U004330783**

Tank ID:	1
Piping Category:	C
Piping Description:	Fiberglass
Tank ID:	1
Piping Category:	K
Piping Description:	Dispenser liners
Tank ID:	1
Piping Category:	F
Piping Description:	Double wall
Tank ID:	2
Piping Category:	F
Piping Description:	Double wall
Tank ID:	3
Piping Category:	F
Piping Description:	Double wall
Tank ID:	3
Piping Category:	J
Piping Description:	Pressurized piping system
Tank ID:	3
Piping Category:	K
Piping Description:	Dispenser liners
Tank ID:	2
Piping Category:	K
Piping Description:	Dispenser liners
Tank ID:	2
Piping Category:	J
Piping Description:	Pressurized piping system
Tank ID:	3
Piping Category:	C
Piping Description:	Fiberglass
Monitoring:	
Tank ID:	2
Petro Monitoring Category:	2
Monitoring Description:	Visual inspect pipe sumps
Tank ID:	3
Petro Monitoring Category:	H
Monitoring Description:	Mechanical line leak detector
Tank ID:	1
Petro Monitoring Category:	F
Monitoring Description:	Monitor dbl wall tank space
Tank ID:	2
Petro Monitoring Category:	F
Monitoring Description:	Monitor dbl wall tank space

Map ID  
Direction  
Distance  
Elevation

MAP FINDINGS

Site

Database(s)

EDR ID Number  
EPA ID Number

**CIRCLE K # 2706619 (Continued)**

**U004330783**

Tank ID:	2
Petro Monitoring Category:	4
Monitoring Description:	Visual inspect dispenser liners
Tank ID:	3
Petro Monitoring Category:	F
Monitoring Description:	Monitor dbl wall tank space
Tank ID:	2
Petro Monitoring Category:	3
Monitoring Description:	Electronic monitor pipe sumps
Tank ID:	3
Petro Monitoring Category:	4
Monitoring Description:	Visual inspect dispenser liners
Tank ID:	1
Petro Monitoring Category:	3
Monitoring Description:	Electronic monitor pipe sumps
Tank ID:	2
Petro Monitoring Category:	H
Monitoring Description:	Mechanical line leak detector
Tank ID:	2
Petro Monitoring Category:	K
Monitoring Description:	Monitor dbl wall pipe space
Tank ID:	1
Petro Monitoring Category:	H
Monitoring Description:	Mechanical line leak detector
Tank ID:	1
Petro Monitoring Category:	K
Monitoring Description:	Monitor dbl wall pipe space
Tank ID:	3
Petro Monitoring Category:	K
Monitoring Description:	Monitor dbl wall pipe space
Tank ID:	3
Petro Monitoring Category:	3
Monitoring Description:	Electronic monitor pipe sumps
Tank ID:	1
Petro Monitoring Category:	4
Monitoring Description:	Visual inspect dispenser liners
Tank ID:	3
Petro Monitoring Category:	2
Monitoring Description:	Visual inspect pipe sumps
Tank ID:	1
Petro Monitoring Category:	2
Monitoring Description:	Visual inspect pipe sumps

Map ID  
Direction  
Distance  
Elevation

MAP FINDINGS

Site

Database(s)

EDR ID Number  
EPA ID Number

**CIRCLE K # 2706619 (Continued)**

**U004330783**

Tank ID: 2  
Tank Capacity: 20000  
Tank Location: UNDERGROUND  
Tank Status: T  
Status Date: 11/03/2020  
Install Date: 11/3/2020  
Substance: B  
Content Description: Unleaded Gas  
Vessel Indicator: TANK  
DEP Contractor: P

Owner:  
Owner ID: 4045  
Owner Name: CIRCLE K STORES INC  
Owner Address: 1100 Situs Ct  
Owner Address 2: ATTN: STORAGE TANK REGIS Ste 100  
Owner City,State,Zip: Raleigh, NC 27606  
Owner Contact: ANDREW BURRESS  
Owner Phone: 9196100734

Construction:

Tank ID: 1  
Construction Category: M  
Construction Description: Spill containment bucket

Tank ID: 3  
Construction Category: M  
Construction Description: Spill containment bucket

Tank ID: 2  
Construction Category: F  
Construction Description: Fiberglass clad steel

Tank ID: 1  
Construction Category: F  
Construction Description: Fiberglass clad steel

Tank ID: 2  
Construction Category: R  
Construction Description: Double wall - tank jacket

Tank ID: 1  
Construction Category: N  
Construction Description: Flow shut-Off

Tank ID: 2  
Construction Category: L  
Construction Description: Compartmented

Tank ID: 3  
Construction Category: F  
Construction Description: Fiberglass clad steel

Tank ID: 3  
Construction Category: N  
Construction Description: Flow shut-Off

Map ID  
Direction  
Distance  
Elevation

MAP FINDINGS

Site

Database(s)

EDR ID Number  
EPA ID Number

**CIRCLE K # 2706619 (Continued)**

**U004330783**

Tank ID:	2
Construction Category:	N
Construction Description:	Flow shut-Off
Tank ID:	1
Construction Category:	R
Construction Description:	Double wall - tank jacket
Tank ID:	2
Construction Category:	M
Construction Description:	Spill containment bucket
Tank ID:	3
Construction Category:	R
Construction Description:	Double wall - tank jacket
Piping:	
Tank ID:	1
Piping Category:	J
Piping Description:	Pressurized piping system
Tank ID:	2
Piping Category:	C
Piping Description:	Fiberglass
Tank ID:	1
Piping Category:	C
Piping Description:	Fiberglass
Tank ID:	1
Piping Category:	K
Piping Description:	Dispenser liners
Tank ID:	1
Piping Category:	F
Piping Description:	Double wall
Tank ID:	2
Piping Category:	F
Piping Description:	Double wall
Tank ID:	3
Piping Category:	F
Piping Description:	Double wall
Tank ID:	3
Piping Category:	J
Piping Description:	Pressurized piping system
Tank ID:	3
Piping Category:	K
Piping Description:	Dispenser liners
Tank ID:	2
Piping Category:	K
Piping Description:	Dispenser liners

Map ID  
Direction  
Distance  
Elevation

MAP FINDINGS

Site

Database(s)

EDR ID Number  
EPA ID Number

**CIRCLE K # 2706619 (Continued)**

**U004330783**

Tank ID:	2
Piping Category:	J
Piping Description:	Pressurized piping system
Tank ID:	3
Piping Category:	C
Piping Description:	Fiberglass
Monitoring:	
Tank ID:	2
Petro Monitoring Category:	2
Monitoring Description:	Visual inspect pipe sumps
Tank ID:	3
Petro Monitoring Category:	H
Monitoring Description:	Mechanical line leak detector
Tank ID:	1
Petro Monitoring Category:	F
Monitoring Description:	Monitor dbl wall tank space
Tank ID:	2
Petro Monitoring Category:	F
Monitoring Description:	Monitor dbl wall tank space
Tank ID:	2
Petro Monitoring Category:	4
Monitoring Description:	Visual inspect dispenser liners
Tank ID:	3
Petro Monitoring Category:	F
Monitoring Description:	Monitor dbl wall tank space
Tank ID:	2
Petro Monitoring Category:	3
Monitoring Description:	Electronic monitor pipe sumps
Tank ID:	3
Petro Monitoring Category:	4
Monitoring Description:	Visual inspect dispenser liners
Tank ID:	1
Petro Monitoring Category:	3
Monitoring Description:	Electronic monitor pipe sumps
Tank ID:	2
Petro Monitoring Category:	H
Monitoring Description:	Mechanical line leak detector
Tank ID:	2
Petro Monitoring Category:	K
Monitoring Description:	Monitor dbl wall pipe space
Tank ID:	1
Petro Monitoring Category:	H
Monitoring Description:	Mechanical line leak detector



Map ID  
Direction  
Distance  
Elevation

MAP FINDINGS

Site

Database(s)

EDR ID Number  
EPA ID Number

**CIRCLE K # 2706619 (Continued)**

**U004330783**

Tank ID:	1
Petro Monitoring Category:	K
Monitoring Description:	Monitor dbl wall pipe space
Tank ID:	3
Petro Monitoring Category:	K
Monitoring Description:	Monitor dbl wall pipe space
Tank ID:	3
Petro Monitoring Category:	3
Monitoring Description:	Electronic monitor pipe sumps
Tank ID:	1
Petro Monitoring Category:	4
Monitoring Description:	Visual inspect dispenser liners
Tank ID:	3
Petro Monitoring Category:	2
Monitoring Description:	Visual inspect pipe sumps
Tank ID:	1
Petro Monitoring Category:	2
Monitoring Description:	Visual inspect pipe sumps
Tank ID:	1
Tank Capacity:	20000
Tank Location:	UNDERGROUND
Tank Status:	T
Status Date:	11/03/2020
Install Date:	11/3/2020
Substance:	B
Content Description:	Unleaded Gas
Vessel Indicator:	TANK
DEP Contractor:	P
Owner:	
Owner ID:	4045
Owner Name:	CIRCLE K STORES INC
Owner Address:	1100 Situs Ct
Owner Address 2:	ATTN: STORAGE TANK REGIS Ste 100
Owner City,State,Zip:	Raleigh, NC 27606
Owner Contact:	ANDREW BURRESS
Owner Phone:	9196100734
Construction:	
Tank ID:	1
Construction Category:	M
Construction Description:	Spill containment bucket
Tank ID:	3
Construction Category:	M
Construction Description:	Spill containment bucket
Tank ID:	2
Construction Category:	F
Construction Description:	Fiberglass clad steel

Map ID  
Direction  
Distance  
Elevation

MAP FINDINGS

Site

Database(s)

EDR ID Number  
EPA ID Number

**CIRCLE K # 2706619 (Continued)**

**U004330783**

Tank ID:	1
Construction Category:	F
Construction Description:	Fiberglass clad steel
Tank ID:	2
Construction Category:	R
Construction Description:	Double wall - tank jacket
Tank ID:	1
Construction Category:	N
Construction Description:	Flow shut-Off
Tank ID:	2
Construction Category:	L
Construction Description:	Compartmented
Tank ID:	3
Construction Category:	F
Construction Description:	Fiberglass clad steel
Tank ID:	3
Construction Category:	N
Construction Description:	Flow shut-Off
Tank ID:	2
Construction Category:	N
Construction Description:	Flow shut-Off
Tank ID:	1
Construction Category:	R
Construction Description:	Double wall - tank jacket
Tank ID:	2
Construction Category:	M
Construction Description:	Spill containment bucket
Tank ID:	3
Construction Category:	R
Construction Description:	Double wall - tank jacket
Piping:	
Tank ID:	1
Piping Category:	J
Piping Description:	Pressurized piping system
Tank ID:	2
Piping Category:	C
Piping Description:	Fiberglass
Tank ID:	1
Piping Category:	C
Piping Description:	Fiberglass
Tank ID:	1
Piping Category:	K
Piping Description:	Dispenser liners

Map ID  
Direction  
Distance  
Elevation

MAP FINDINGS

Site

Database(s)

EDR ID Number  
EPA ID Number

**CIRCLE K # 2706619 (Continued)**

**U004330783**

Tank ID:	1
Piping Category:	F
Piping Description:	Double wall
Tank ID:	2
Piping Category:	F
Piping Description:	Double wall
Tank ID:	3
Piping Category:	F
Piping Description:	Double wall
Tank ID:	3
Piping Category:	J
Piping Description:	Pressurized piping system
Tank ID:	3
Piping Category:	K
Piping Description:	Dispenser liners
Tank ID:	2
Piping Category:	K
Piping Description:	Dispenser liners
Tank ID:	2
Piping Category:	J
Piping Description:	Pressurized piping system
Tank ID:	3
Piping Category:	C
Piping Description:	Fiberglass
Monitoring:	
Tank ID:	2
Petro Monitoring Category:	2
Monitoring Description:	Visual inspect pipe sumps
Tank ID:	3
Petro Monitoring Category:	H
Monitoring Description:	Mechanical line leak detector
Tank ID:	1
Petro Monitoring Category:	F
Monitoring Description:	Monitor dbl wall tank space
Tank ID:	2
Petro Monitoring Category:	F
Monitoring Description:	Monitor dbl wall tank space
Tank ID:	2
Petro Monitoring Category:	4
Monitoring Description:	Visual inspect dispenser liners
Tank ID:	3
Petro Monitoring Category:	F
Monitoring Description:	Monitor dbl wall tank space

Map ID  
Direction  
Distance  
Elevation

MAP FINDINGS

Site

Database(s)

EDR ID Number  
EPA ID Number

**CIRCLE K # 2706619 (Continued)**

**U004330783**

Tank ID:	2
Petro Monitoring Category:	3
Monitoring Description:	Electronic monitor pipe sumps
Tank ID:	3
Petro Monitoring Category:	4
Monitoring Description:	Visual inspect dispenser liners
Tank ID:	1
Petro Monitoring Category:	3
Monitoring Description:	Electronic monitor pipe sumps
Tank ID:	2
Petro Monitoring Category:	H
Monitoring Description:	Mechanical line leak detector
Tank ID:	2
Petro Monitoring Category:	K
Monitoring Description:	Monitor dbl wall pipe space
Tank ID:	1
Petro Monitoring Category:	H
Monitoring Description:	Mechanical line leak detector
Tank ID:	1
Petro Monitoring Category:	K
Monitoring Description:	Monitor dbl wall pipe space
Tank ID:	3
Petro Monitoring Category:	K
Monitoring Description:	Monitor dbl wall pipe space
Tank ID:	3
Petro Monitoring Category:	3
Monitoring Description:	Electronic monitor pipe sumps
Tank ID:	1
Petro Monitoring Category:	4
Monitoring Description:	Visual inspect dispenser liners
Tank ID:	3
Petro Monitoring Category:	2
Monitoring Description:	Visual inspect pipe sumps
Tank ID:	1
Petro Monitoring Category:	2
Monitoring Description:	Visual inspect pipe sumps

**FL Financial Assurance 3:**

Name:	CIRCLE K # 2706619
Address:	3739 NW BLITCHTON RD
City,State,Zip:	OCALA, FL 34475
Region:	3
Facility ID:	9818215
Facility Phone:	9197746700

Map ID  
Direction  
Distance  
Elevation

MAP FINDINGS

Site

Database(s)

EDR ID Number  
EPA ID Number

**CIRCLE K # 2706619 (Continued)**

**U004330783**

Facility Status: OPEN  
Facility Type: A  
Type Description: Retail Station  
DEP CO: P  
Financial Responsibility: INSURANCE  
Insurance Company: NAVIGATORS SPECIALTY INSURANCE CO  
Effective Date: 12/01/2019  
Expire Date: 12/01/2020  
Owner ID: 4045  
Owner Name: CIRCLE K STORES INC  
Owner Address: 1100 Situs Ct  
Owner Address2: ATTN: STORAGE TANK REGIS Ste 100  
Owner City,St,Zip: Raleigh, NC 27606  
Contact: ANDREW BURRESS  
Resp Party Phone: 9196100734

Name: CIRCLE K # 2706619  
Address: 3739 NW BLITCHTON RD  
City,State,Zip: OCALA, FL 34475  
Region: 3  
Facility ID: 9818215  
Facility Phone: 9197746700  
Facility Status: OPEN  
Facility Type: A  
Type Description: Retail Station  
DEP CO: P  
Financial Responsibility: INSURANCE  
Insurance Company: NAVIGATORS SPECIALTY INSURANCE CO  
Effective Date: 12/01/2020  
Expire Date: 12/01/2021  
Owner ID: 4045  
Owner Name: CIRCLE K STORES INC  
Owner Address: 1100 Situs Ct  
Owner Address2: ATTN: STORAGE TANK REGIS Ste 100  
Owner City,St,Zip: Raleigh, NC 27606  
Contact: ANDREW BURRESS  
Resp Party Phone: 9196100734

**K43**      **CIRCLE K @ BLITCHTON RD & NW 35TH AVE RD**  
**Target**    **3745 NW BLITCHTON RD**  
**Property**   **OCALA, FL 34475**

**FINDS**    **1025469492**  
**ECHO**     **N/A**

**Site 1 of 2 in cluster K**

**Actual:**      **FINDS:**  
**64 ft.**        Registry ID:        110070545120

**Focus Map:**  
**8**              [Click Here for FRS Facility Detail Report:](#)

Environmental Interest/Information System:  
US National Pollutant Discharge Elimination System (NPDES) module of the Compliance Information System (ICIS) tracks surface water permits issued under the Clean Water Act. Under NPDES, all facilities that discharge pollutants from any point source into waters of the United States are required to obtain a permit. The permit will likely contain limits on what can be discharged, impose monitoring and reporting requirements, and include other provisions to ensure that the discharge does not adversely affect water quality.

Map ID  
 Direction  
 Distance  
 Elevation

MAP FINDINGS

Site

Database(s)

EDR ID Number  
 EPA ID Number

**CIRCLE K @ BLITCHTON RD & NW 35TH AVE RD (Continued)**

**1025469492**

[Click this hyperlink](#) while viewing on your computer to access additional FINDS: detail in the EDR Site Report.

**ECHO:**

Envid: 1025469492  
 Registry ID: 110070545120  
 DFR URL: <http://echo.epa.gov/detailed-facility-report?fid=110070545120>  
 Name: CIRCLE K @ BLITCHTON RD & NW 35TH AVE RD  
 Address: 3745 NW BLITCHTON RD  
 City,State,Zip: OCALA, FL 34475

**K44  
 Target  
 Property**

**CIRCLE K @ BLITCHTON RD & NW 35TH AVE RD  
 3745 NW BLITCHTON RD  
 OCALA, FL**

**FL NPDES S123646703  
 N/A**

**Site 2 of 2 in cluster K**

**Actual:  
 64 ft.  
 Focus Map:  
 8**

**WASTEWATER:**

Name: CIRCLE K @ BLITCHTON RD & NW 35TH AVE RD  
 Address: 3745 NW BLITCHTON RD  
 City,State,Zip: OCALA, FL  
 Facility ID: FLR20CT13  
 Facility Type: Construction Generic Dewatering  
 Status: Active - Existing, permitted facility/site for which effluent, reclaimed water or wastewater residual discharge into the environment and/or monitoring is taking place.  
  
 District Office: TLST  
 NPDES Permitted Site: Not reported  
 Environmental Interest: Not reported  
 Owner Type: Private  
 Permit Capacity: Not reported  
 Party Name: Edward Giunta, Assistant Secretary  
 Company Name: Circle K Stores, Inc.  
 RP Address: 12911 N Telecom Pkwy  
 RP Address 2: Not reported  
 RP City,Stat,Zip: Temple Terrace FL 33637-0907  
 Telephone: 8139106800  
 Email: [eg Giunta@circlek.com](mailto:eg Giunta@circlek.com)  
 Issue Date: 03/30/2019  
 Effective Date: 03/30/2019  
 Expiration Date: 03/29/2024  
 DOC Description: Generic Permit  
 Latitude Degrees: 29  
 Latitude Minutes: 12  
 Latitude Seconds: 21.46  
 Longitude Degrees: 82  
 Longitude Minutes: 10  
 Longitude Seconds: 53.90  
 Treatment: Not reported  
 Decode For Fstatus: Active

Map ID  
Direction  
Distance  
Elevation

MAP FINDINGS

Site

Database(s)

EDR ID Number  
EPA ID Number

**L45**      **SAN AM ENTERPRISES INC**  
**Target**    **3805 SW BROADWAY ST**  
**Property**   **OCALA, FL 32675**

**EDR Hist Auto**    **1020162084**  
                                 **N/A**

**Site 1 of 4 in cluster L**

**Actual:**      EDR Hist Auto  
**68 ft.**

<b>Focus Map:</b>	<b>Year:</b>	<b>Name:</b>	<b>Type:</b>
<b>10</b>	1982	SAN AM ENTERPRISES INC	Gasoline Service Stations
	1983	SAN AM ENTERPRISES INC	Gasoline Service Stations
	1985	SAN AM ENTERPRISES INC	Gasoline Service Stations
	1986	SAN AM ENTERPRISES INC	Gasoline Service Stations
	1987	SAN AM ENTERPRISES INC	Gasoline Service Stations
	1988	SAN AM ENTERPRISES INC	Gasoline Service Stations

**M46**      **GILLEON GULF SERVICE**  
**Target**    **3637 S W BROADWAY**  
**Property**   **OCALA, FL 32670**

**EDR Hist Auto**    **1020615590**  
                                 **N/A**

**Site 1 of 8 in cluster M**

**Actual:**      EDR Hist Auto  
**68 ft.**

<b>Focus Map:</b>	<b>Year:</b>	<b>Name:</b>	<b>Type:</b>
<b>10</b>	1978	GILLEON GULF SERVICE	Gasoline Service Stations
	1979	GILLEON GULF SERVICE	Gasoline Service Stations
	1980	GILLEON GULF SERVICE	Gasoline Service Stations
	1982	GILLEON GULF SERVICE	Gasoline Service Stations
	1983	GILLEON GULF SERVICE	Gasoline Service Stations
	1985	GILLEON GULF SERVICE	Gasoline Service Stations
	1986	GILLEON GULF SERVICE	Gasoline Service Stations
	1987	GILLEON GULF SERVICE	Gasoline Service Stations
	1988	GILLEON GULF SERVICE	Gasoline Service Stations
	1989	GILLEON GULF SERVICE	Gasoline Service Stations
	1990	GILLEON GULF SERVICE	Gasoline Service Stations
	1991	GILLEON GULF SERVICE	Gasoline Service Stations
	1992	GILLEON GULF SERVICE	Gasoline Service Stations
	1993	GILLEON GULF SERVICE	Gasoline Service Stations

**N47**      **CANDLEWOOD SUITES**  
**Target**    **3835 W SILVER SPRINGS BLVD**  
**Property**   **OCALA, FL**

**FL NPDES**    **S121164496**  
                                 **N/A**

**Site 1 of 9 in cluster N**

<b>Actual:</b>	<b>WASTEWATER:</b>	
<b>66 ft.</b>	<b>Name:</b>	CANDLEWOOD SUITES
<b>Focus Map:</b>	<b>Address:</b>	3835 W SILVER SPRINGS BLVD
<b>10</b>	<b>City,State,Zip:</b>	OCALA, FL
	<b>Facility ID:</b>	FLR10RG75
	<b>Facility Type:</b>	Construction Stormwater GP
	<b>Status:</b>	Active - Existing, permitted facility/site for which effluent, reclaimed water or wastewater residual discharge into the environment and/or monitoring is taking place.
	<b>District Office:</b>	TLST
	<b>NPDES Permitted Site:</b>	Not reported
	<b>Environmental Interest:</b>	Not reported

Map ID  
Direction  
Distance  
Elevation

MAP FINDINGS

Site

Database(s)

EDR ID Number  
EPA ID Number

**CANDLEWOOD SUITES (Continued)**

**S121164496**

Owner Type: Unknown  
Permit Capacity: Not reported  
Party Name: Nilesh Patel, PMTE  
Company Name: Silver Hospitality, Inc  
RP Address: 734 Honeysuckle Ave  
RP Address 2: Not reported  
RP City,Stat,Zip: Kissimmee FL 34747  
Telephone: 8636988342  
Email: nileshpatel62@gmail.com  
Issue Date: 08/24/2017  
Effective Date: 08/24/2017  
Expiration Date: 08/23/2022  
DOC Description: Generic Permit  
Latitude Degrees: 29  
Latitude Minutes: 11  
Latitude Seconds: 16.81  
Longitude Degrees: 82  
Longitude Minutes: 11  
Longitude Seconds: 9.980  
Treatment: Not reported  
Decode For Fstatus: Active

**N48** **CANDLEWOOD SUITES**  
**Target** **3835 W SILVER SPRINGS BLVD**  
**Property** **OCALA, FL 34482**

**FINDS** **1024022032**  
**ECHO** **N/A**

**Site 2 of 9 in cluster N**

**Actual:** **FINDS:**  
**66 ft.** Registry ID: 110070117367

**Focus Map:**  
**10** [Click Here for FRS Facility Detail Report:](#)

**Environmental Interest/Information System:**

US National Pollutant Discharge Elimination System (NPDES) module of the Compliance Information System (ICIS) tracks surface water permits issued under the Clean Water Act. Under NPDES, all facilities that discharge pollutants from any point source into waters of the United States are required to obtain a permit. The permit will likely contain limits on what can be discharged, impose monitoring and reporting requirements, and include other provisions to ensure that the discharge does not adversely affect water quality.

[Click this hyperlink](#) while viewing on your computer to access additional FINDS: detail in the EDR Site Report.

**ECHO:**

Envid: 1024022032  
Registry ID: 110070117367  
DFR URL: <http://echo.epa.gov/detailed-facility-report?fid=110070117367>  
Name: CANDLEWOOD SUITES  
Address: 3835 W SILVER SPRINGS BLVD  
City,State,Zip: Ocala, FL 34482



Map ID  
Direction  
Distance  
Elevation

MAP FINDINGS

Site

Database(s)

EDR ID Number  
EPA ID Number

**N49**      **CHONG PAK Q GAS & GROCERY**  
**Target**    **3825 SW BROADWAY**  
**Property**   **OCALA, FL 32670**

**EDR Hist Auto**    **1020647149**  
   **N/A**

**Site 3 of 9 in cluster N**

**Actual:**      EDR Hist Auto  
**66 ft.**

<b>Focus Map:</b>	<b>Year:</b>	<b>Name:</b>	<b>Type:</b>
<b>10</b>	1989	CHONG PAK Q GAS & GROCERY	Gasoline Service Stations, NEC
	1991	BOULEVARD TEXACO GROCERY	Gasoline Service Stations, NEC
	1992	BOULEVARD TEXACO GROCERY	Gasoline Service Stations, NEC
	1993	BOULEVARD TEXACO GROCERY	Gasoline Service Stations, NEC
	1994	BOULEVARD TEXACO GROCERY	Gasoline Service Stations, NEC
	1995	BOULEVARD TEXACO GROCERY	Gasoline Service Stations, NEC
	1996	BOULEVARD TEXACO GROCERY	Gasoline Service Stations, NEC

**N50**      **BERNARDS CHEVRON SERVICE**  
**Target**    **3930 SW BROADWAY**  
**Property**   **OCALA, FL 32675**

**EDR Hist Auto**    **1021784976**  
   **N/A**

**Site 4 of 9 in cluster N**

**Actual:**      EDR Hist Auto  
**64 ft.**

<b>Focus Map:</b>	<b>Year:</b>	<b>Name:</b>	<b>Type:</b>
<b>10</b>	1986	BERNARDS CHEVRON SERVICE	Gasoline Service Stations
	1987	BERNARDS CHEVRON SERVICE	Gasoline Service Stations
	1988	BERNARDS CHEVRON SERVICE	Gasoline Service Stations

**N51**      **FORMER STANDARD #47738**  
**Target**    **3930 SW BROADWAY**  
**Property**   **OCALA, FL 32671**

**FL UST**      **U001361232**  
   **N/A**

**Site 5 of 9 in cluster N**

**Actual:**      UST:  
**64 ft.**      Facility ID:      8511351

**Focus Map:**      Name:      FORMER STANDARD #47738  
**10**      Address:      3930 SW BROADWAY  
                                 City,State,Zip:      Ocala, FL 32671  
                                 Facility Phone:      Not reported  
                                 Facility Status:      CLOSED  
                                 Facility Type:      A  
                                 Type Description:      Retail Station  
                                 Depco:      P  
                                 Region:      STATE  
                                 Positioning Method:      UNVR  
                                 Latitude/Longitude:      29 11 8 / 82 11 16

UST:  
Tank ID:      1  
Tank Capacity:      1000  
Tank Location:      UNDERGROUND  
Tank Status:      B  
Status Date:      Not reported  
Install Date:      7/1/1982  
Substance:      Z  
Content Description:      Other Non Regulated

Map ID  
Direction  
Distance  
Elevation

MAP FINDINGS

Site

Database(s)

EDR ID Number  
EPA ID Number

**FORMER STANDARD #47738 (Continued)**

**U001361232**

Vessel Indicator: TANK  
DEP Contractor: P

Owner:  
Owner ID: 7676  
Owner Name: FORE, MERRITT C JR  
Owner Address: PO BOX 516  
Owner Address 2: Not reported  
Owner City,State,Zip: OCALA, FL 32678  
Owner Contact: MERRITT C. FORE, JR.  
Owner Phone: 3054743880

Tank ID: 2  
Tank Capacity: 10000  
Tank Location: UNDERGROUND  
Tank Status: B  
Status Date: Not reported  
Install Date: 7/1/1972  
Substance: A  
Content Description: Leaded Gas  
Vessel Indicator: TANK  
DEP Contractor: P

Owner:  
Owner ID: 7676  
Owner Name: FORE, MERRITT C JR  
Owner Address: PO BOX 516  
Owner Address 2: Not reported  
Owner City,State,Zip: OCALA, FL 32678  
Owner Contact: MERRITT C. FORE, JR.  
Owner Phone: 3054743880

Tank ID: 3  
Tank Capacity: 10000  
Tank Location: UNDERGROUND  
Tank Status: B  
Status Date: Not reported  
Install Date: 7/1/1972  
Substance: B  
Content Description: Unleaded Gas  
Vessel Indicator: TANK  
DEP Contractor: P

Owner:  
Owner ID: 7676  
Owner Name: FORE, MERRITT C JR  
Owner Address: PO BOX 516  
Owner Address 2: Not reported  
Owner City,State,Zip: OCALA, FL 32678  
Owner Contact: MERRITT C. FORE, JR.  
Owner Phone: 3054743880

Tank ID: 4  
Tank Capacity: 4000  
Tank Location: UNDERGROUND  
Tank Status: B

Map ID  
Direction  
Distance  
Elevation

MAP FINDINGS

Site

Database(s)

EDR ID Number  
EPA ID Number

**FORMER STANDARD #47738 (Continued)**

**U001361232**

Status Date: Not reported  
Install Date: 7/1/1965  
Substance: B  
Content Description: Unleaded Gas  
Vessel Indicator: TANK  
DEP Contractor: P  
  
Owner:  
Owner ID: 7676  
Owner Name: FORE, MERRITT C JR  
Owner Address: PO BOX 516  
Owner Address 2: Not reported  
Owner City,State,Zip: OCALA, FL 32678  
Owner Contact: MERRITT C. FORE, JR.  
Owner Phone: 3054743880

**N52**

**Target** 3928 SILVER SPRINGS BLVD.  
**Property** OCALA, FL

**ERNS** 2007836794  
N/A

**Site 6 of 9 in cluster N**

**Actual:**  
64 ft.

[Click this hyperlink](#) while viewing on your computer to access additional ERNS detail in the EDR Site Report.

**Focus Map:**  
10

**N53**

**Target** T&S UNITED INC  
3928 W SILVER SPG BLVD  
**Property** OCALA, FL 34482

**EDR Hist Auto** 1021435038  
N/A

**Site 7 of 9 in cluster N**

**Actual:** EDR Hist Auto  
64 ft.

**Focus Map:**  
10

Year:	Name:	Type:
2009	T&S UNITED INC	Gasoline Service Stations
2010	T&S UNITED INC	Gasoline Service Stations
2011	T&S UNITED INC	Gasoline Service Stations
2012	T&S UNITED INC	Gasoline Service Stations
2013	T&S UNITED INC	Gasoline Service Stations
2014	T&S UNITED INC	Gasoline Service Stations

Map ID  
Direction  
Distance  
Elevation

MAP FINDINGS

Site

Database(s)

EDR ID Number  
EPA ID Number

**N54**      **SUNSHINE FOOD MART #124**  
**Target**    **3928 W SILVER SPRINGS BLVD**  
**Property**   **OCALA, FL 34475**

**FL LUST**      **U003804126**  
**FL UST**        **N/A**  
**FL DWM CONTAM**  
**FL Financial Assurance**

**Site 8 of 9 in cluster N**

**Actual:**  
**64 ft.**  
**Focus Map:**  
**10**

**LUST:**  
Name:                      SUNSHINE FOOD MART #124  
Address:                  3928 W SILVER SPRINGS BLVD  
City,State,Zip:          Ocala, FL 34475  
Region:                    STATE  
Facility Id:                9804167  
Facility Status:          OPEN  
Facility Type:            A - Retail Station  
Facility Phone:          (321)631-0245  
Facility Cleanup Rank:   Not reported  
District:                  Central District  
Lat/Long (dms):        29 11 9.28919999 / 82 11 13.2521  
Section:                  Not reported  
Township:                Not reported  
Range:                    Not reported  
Feature:                  Not reported  
Method:                    AGPS  
Datum:                    Not reported  
Score:                     60  
Score Effective Date:    2014-01-09 00:00:00  
Score When Ranked:     Not reported  
Operator:                 JOE FIELDS  
Name Update:            Not reported  
Address Update:         2014-01-23 00:00:00

**Petroleum Cleanup PCT Facility Score:**

Facility Cleanup Status:    CMPL - COMPLETED  
Contact:                    JOE FIELDS  
Contact Company:          T & M UNITED CORP  
Contact Address:          402 HIGHPOINT DR STE 101  
Contact City/State/Zip:    COCOA, FL 32926  
Phone:                      (321)631-0245  
Bad Address Ind:          N  
State:                        FL  
Zip:                         34475  
Score:                        60  
Score Effective Date:      2014-01-09 00:00:00  
Related Party ID:          22005  
Primary RP Role:          ACCOUNT OWNER  
RP Begin Date:            2012-09-18  
RP Zip:                      Not reported  
RP Extension:              117

**Discharge Cleanup Summary:**

Discharge Date:            2/1/2013  
PCT Discharge Combined:   Not reported  
Cleanup Required:         R - CLEANUP REQUIRED  
Discharge Cleanup Status:   SRCR - SRCR COMPLETE  
Disch Cleanup Status Date:   5/28/2019  
Cleanup Work Status:      COMPLETED  
Information Source:        D - DISCHARGE NOTIFICATION  
Other Source Description:   Not reported  
Eligibility Indicator:      I - INELIGIBLE

Map ID  
Direction  
Distance  
Elevation

MAP FINDINGS

Site

Database(s)

EDR ID Number  
EPA ID Number

**SUNSHINE FOOD MART #124 (Continued)**

**U003804126**

Site Manager: SUSSKO\_R  
Site Mgr End Date: Not reported  
Tank Office: PCCD - CD CLEANUP & COMPLIANCE ASSURANCE PROGRAM

Contaminated Media:  
Discharge Date: 2/1/2013  
Pct Discharge Combined With: Not reported  
Cleanup Required: R - CLEANUP REQUIRED  
Discharge Cleanup Status: SRCR - SRCR COMPLETE  
Disch Cleanup Status Date: 5/28/2019  
Cleanup Work Status: COMPLETED  
Information Source: D - DISCHARGE NOTIFICATION  
Other Source Description: Spill Bucket Closure  
Elig Indicator: I - INELIGIBLE  
Site Manager: SUSSKO\_R  
Site Mgr End Date: Not reported  
Tank Office: PCCD - CD CLEANUP & COMPLIANCE  
Contaminated Drinking Wells: Not reported  
Contaminated Monitoring Well: No  
Contaminated Soil: Yes  
Contaminated Surface Water: No  
Contaminated Ground Water: No  
Pollutant: B - Unleaded Gas  
Pollutant Other Description: Spill Bucket  
Gallons Discharged: 0

Task Information:  
District: CD  
Facility ID: 9804167  
Facility Status: OPEN  
Facility Type: A - Retail Station -  
County: MARION  
County ID: 42  
Cleanup Eligibility Status: I  
Source Effective Date: Not reported  
Discharge Date: 02-01-2013  
Cleanup Required: R - CLEANUP REQUIRED  
Discharge Cleanup Status: RAP - RAP ONGOING  
Disch Cleanup Status Date: 03-07-2016  
SRC Action Type: -  
SRC Submit Date: Not reported  
SRC Review Date: Not reported  
SRC Completion Status: -  
SRC Issue Date: Not reported  
SRC Comment: Not reported  
Cleanup Work Status: INACTIVE  
Site Mgr: SUSSKO\_R  
Site Mgr End Date: Not reported  
Tank Office: PCCD - Central District  
SR Task ID: Not reported  
SR Cleanup Responsible: -  
SR Funding Eligibility Type: -  
SR Actual Cost: Not reported  
SR Completion Date: Not reported  
SR Payment Date: Not reported  
SR Oral Date: Not reported  
SR Written Date: Not reported  
SR Soil Removal: Not reported

Map ID  
Direction  
Distance  
Elevation

MAP FINDINGS

Site

Database(s)

EDR ID Number  
EPA ID Number

**SUNSHINE FOOD MART #124 (Continued)**

**U003804126**

SR Free Product Removal: Not reported  
SR Soil Tonnage Removed: Not reported  
SR Soil Treatment: Not reported  
SR Other Treatment: Not reported  
SR Alternate Proc Received Date: Not reported  
SR Alternate Procedure Status: Not reported  
SR Alternate Procedure Status Date: Not reported  
SR Alternate Procedure Comments: Not reported  
SA Task ID: 90865  
SA Cleanup Responsible: -  
SA Funding Eligibility Type: -  
SA Actual Cost: Not reported  
SA Completion Date: Not reported  
SA Payment Date: Not reported  
RAP Task ID: 93297  
RAP Cleanup Responsible ID: -  
RAP Funding Eligibility Type: -  
RAP Actual Cost: Not reported  
RAP Completion Date: Not reported  
RAP Payment Date: Not reported  
RAP Last Order Approved: Not reported  
RA Task ID: Not reported  
RA Cleanup Responsible: -  
RA Funding Eligibility Type: -  
RA Years to Complete: Not reported  
RA Actual Cost: Not reported

[Click here for Florida Oculus:](#)

UST:

Facility ID: 9804167  
Name: SUNSHINE FOOD MART #124  
Address: 3928 W SILVER SPRINGS BLVD  
City,State,Zip: OCALA, FL 34475  
Facility Phone: 3216310245  
Facility Status: OPEN  
Facility Type: A  
Type Description: Retail Station  
Depco: C  
Region: STATE  
Positioning Method: AGPS  
Latitude/Longitude: 29 11 9 / 82 11 13

UST:

Tank ID: 2  
Tank Capacity: 16000  
Tank Location: UNDERGROUND  
Tank Status: U  
Status Date: 07/01/2001  
Install Date: 7/1/2001  
Substance: B  
Content Description: Unleaded Gas  
Vessel Indicator: TANK  
DEP Contractor: C

Owner:

Owner ID: 22005  
Owner Name: T & M UNITED CORP

Map ID  
Direction  
Distance  
Elevation

MAP FINDINGS

Site

Database(s)

EDR ID Number  
EPA ID Number

**SUNSHINE FOOD MART #124 (Continued)**

**U003804126**

Owner Address: 402 HIGHPOINT DR STE 101  
Owner Address 2: ATTN : STORAGE TANK REGIS  
Owner City,State,Zip: COCOA, FL 32926  
Owner Contact: JOE FIELDS  
Owner Phone: 3216310245

Construction:

Tank ID: 1  
Construction Category: F  
Construction Description: Fiberglass clad steel

Tank ID: 1  
Construction Category: M  
Construction Description: Spill containment bucket

Tank ID: 2  
Construction Category: F  
Construction Description: Fiberglass clad steel

Tank ID: 2  
Construction Category: M  
Construction Description: Spill containment bucket

Tank ID: 2  
Construction Category: L  
Construction Description: Compartmented

Tank ID: 1  
Construction Category: R  
Construction Description: Double wall - tank jacket

Tank ID: 2  
Construction Category: R  
Construction Description: Double wall - tank jacket

Tank ID: 1  
Construction Category: N  
Construction Description: Flow shut-Off

Tank ID: 2  
Construction Category: N  
Construction Description: Flow shut-Off

Piping:

Tank ID: 1  
Piping Category: C  
Piping Description: Fiberglass

Tank ID: 1  
Piping Category: F  
Piping Description: Double wall

Tank ID: 1  
Piping Category: J  
Piping Description: Pressurized piping system

Map ID  
Direction  
Distance  
Elevation

MAP FINDINGS

Site

Database(s)

EDR ID Number  
EPA ID Number

**SUNSHINE FOOD MART #124 (Continued)**

**U003804126**

Tank ID:	1
Piping Category:	K
Piping Description:	Dispenser liners
Tank ID:	2
Piping Category:	C
Piping Description:	Fiberglass
Tank ID:	2
Piping Category:	F
Piping Description:	Double wall
Tank ID:	2
Piping Category:	J
Piping Description:	Pressurized piping system
Tank ID:	2
Piping Category:	K
Piping Description:	Dispenser liners
Monitoring:	
Tank ID:	1
Petro Monitoring Category:	F
Monitoring Description:	Monitor dbl wall tank space
Tank ID:	1
Petro Monitoring Category:	K
Monitoring Description:	Monitor dbl wall pipe space
Tank ID:	2
Petro Monitoring Category:	F
Monitoring Description:	Monitor dbl wall tank space
Tank ID:	2
Petro Monitoring Category:	K
Monitoring Description:	Monitor dbl wall pipe space
Tank ID:	1
Petro Monitoring Category:	H
Monitoring Description:	Mechanical line leak detector
Tank ID:	1
Petro Monitoring Category:	2
Monitoring Description:	Visual inspect pipe sumps
Tank ID:	1
Petro Monitoring Category:	4
Monitoring Description:	Visual inspect dispenser liners
Tank ID:	2
Petro Monitoring Category:	H
Monitoring Description:	Mechanical line leak detector
Tank ID:	2
Petro Monitoring Category:	2
Monitoring Description:	Visual inspect pipe sumps



Map ID  
Direction  
Distance  
Elevation

MAP FINDINGS

Site

Database(s)

EDR ID Number  
EPA ID Number

**SUNSHINE FOOD MART #124 (Continued)**

**U003804126**

Tank ID: 2  
Petro Monitoring Category: 4  
Monitoring Description: Visual inspect dispenser liners

Tank ID: 1  
Tank Capacity: 16000  
Tank Location: UNDERGROUND  
Tank Status: U  
Status Date: 07/01/2001  
Install Date: 7/1/2001  
Substance: B  
Content Description: Unleaded Gas  
Vessel Indicator: TANK  
DEP Contractor: C

Owner:  
Owner ID: 22005  
Owner Name: T & M UNITED CORP  
Owner Address: 402 HIGHPOINT DR STE 101  
Owner Address 2: ATTN : STORAGE TANK REGIS  
Owner City,State,Zip: COCOA, FL 32926  
Owner Contact: JOE FIELDS  
Owner Phone: 3216310245

Construction:

Tank ID: 1  
Construction Category: F  
Construction Description: Fiberglass clad steel

Tank ID: 1  
Construction Category: M  
Construction Description: Spill containment bucket

Tank ID: 2  
Construction Category: F  
Construction Description: Fiberglass clad steel

Tank ID: 2  
Construction Category: M  
Construction Description: Spill containment bucket

Tank ID: 2  
Construction Category: L  
Construction Description: Compartmented

Tank ID: 1  
Construction Category: R  
Construction Description: Double wall - tank jacket

Tank ID: 2  
Construction Category: R  
Construction Description: Double wall - tank jacket

Tank ID: 1  
Construction Category: N  
Construction Description: Flow shut-Off

Map ID  
Direction  
Distance  
Elevation

MAP FINDINGS

Site

Database(s)

EDR ID Number  
EPA ID Number

**SUNSHINE FOOD MART #124 (Continued)**

**U003804126**

Tank ID:	2
Construction Category:	N
Construction Description:	Flow shut-Off
Piping:	
Tank ID:	1
Piping Category:	C
Piping Description:	Fiberglass
Tank ID:	1
Piping Category:	F
Piping Description:	Double wall
Tank ID:	1
Piping Category:	J
Piping Description:	Pressurized piping system
Tank ID:	1
Piping Category:	K
Piping Description:	Dispenser liners
Tank ID:	2
Piping Category:	C
Piping Description:	Fiberglass
Tank ID:	2
Piping Category:	F
Piping Description:	Double wall
Tank ID:	2
Piping Category:	J
Piping Description:	Pressurized piping system
Tank ID:	2
Piping Category:	K
Piping Description:	Dispenser liners
Monitoring:	
Tank ID:	1
Petro Monitoring Category:	F
Monitoring Description:	Monitor dbl wall tank space
Tank ID:	1
Petro Monitoring Category:	K
Monitoring Description:	Monitor dbl wall pipe space
Tank ID:	2
Petro Monitoring Category:	F
Monitoring Description:	Monitor dbl wall tank space
Tank ID:	2
Petro Monitoring Category:	K
Monitoring Description:	Monitor dbl wall pipe space
Tank ID:	1
Petro Monitoring Category:	H

Map ID  
Direction  
Distance  
Elevation

MAP FINDINGS

Site

Database(s)

EDR ID Number  
EPA ID Number

**SUNSHINE FOOD MART #124 (Continued)**

**U003804126**

Monitoring Description:	Mechanical line leak detector
Tank ID:	1
Petro Monitoring Category:	2
Monitoring Description:	Visual inspect pipe sumps
Tank ID:	1
Petro Monitoring Category:	4
Monitoring Description:	Visual inspect dispenser liners
Tank ID:	2
Petro Monitoring Category:	H
Monitoring Description:	Mechanical line leak detector
Tank ID:	2
Petro Monitoring Category:	2
Monitoring Description:	Visual inspect pipe sumps
Tank ID:	2
Petro Monitoring Category:	4
Monitoring Description:	Visual inspect dispenser liners

**DWM CONTAM:**

Name:	SUNSHINE FOOD MART #124
Address:	3928 W SILVER SPRINGS BLVD
City,State,Zip:	OCALA, FL
Program Site Id:	9804167
Lat DD:	29
Lat MM:	11
Lat SS:	Not reported
Long DD:	82
Long MM:	11
Long SS:	13
Office/ District:	CD
Program Area:	PETROLEUM
Priority Score:	Not reported
Datum:	Not reported
Method:	AGPS
Facility Status:	CLOSED-STCM
Facility Type:	Not reported
Score Effective Date:	Not reported
Score When Ranked:	Not reported
Rank:	Not reported
Operator:	Not reported
Phone:	Not reported
Name Changed:	Not reported
Addr Changed:	Not reported
Related Party ID:	Not reported
Primary RP Role:	Not reported
RP Begin Date:	Not reported
RP Name:	Not reported
RP Address1:	Not reported
RP Address2:	Not reported
RP City:	Not reported
RP State:	Not reported

Map ID  
Direction  
Distance  
Elevation

MAP FINDINGS

Site

Database(s)

EDR ID Number  
EPA ID Number

**SUNSHINE FOOD MART #124 (Continued)**

**U003804126**

RP Zip5: Not reported  
RP Zip4: Not reported  
Contact: Not reported  
RP Phone: Not reported  
RP Extension: Not reported  
Site Manager: SUSSKO\_R

FL Financial Assurance 3:

Name: SUNSHINE FOOD MART #124  
Address: 3928 W SILVER SPRINGS BLVD  
City,State,Zip: OCALA, FL 34475  
Region: 3  
Facility ID: 9804167  
Facility Phone: 3216310245  
Facility Status: OPEN  
Facility Type: A  
Type Description: Retail Station  
DEP CO: C  
Financial Responsibility: INSURANCE  
Insurance Company: COMMERCE & INDUSTRY  
Effective Date: 08/30/2008  
Expire Date: 08/30/2009  
Owner ID: 22005  
Owner Name: T & M UNITED CORP  
Owner Address: 402 HIGHPOINT DR STE 101  
Owner Address2: ATTN : STORAGE TANK REGIS  
Owner City,St,Zip: COCOA, FL 32926  
Contact: JOE FIELDS  
Resp Party Phone: 3216310245

Name: SUNSHINE FOOD MART #124  
Address: 3928 W SILVER SPRINGS BLVD  
City,State,Zip: OCALA, FL 34475  
Region: 3  
Facility ID: 9804167  
Facility Phone: 3216310245  
Facility Status: OPEN  
Facility Type: A  
Type Description: Retail Station  
DEP CO: C  
Financial Responsibility: INSURANCE  
Insurance Company: COMMERCE & INDUSTRY  
Effective Date: 08/30/2009  
Expire Date: 08/30/2010  
Owner ID: 22005  
Owner Name: T & M UNITED CORP  
Owner Address: 402 HIGHPOINT DR STE 101  
Owner Address2: ATTN : STORAGE TANK REGIS  
Owner City,St,Zip: COCOA, FL 32926  
Contact: JOE FIELDS  
Resp Party Phone: 3216310245

Name: SUNSHINE FOOD MART #124  
Address: 3928 W SILVER SPRINGS BLVD  
City,State,Zip: OCALA, FL 34475  
Region: 3  
Facility ID: 9804167

Map ID  
Direction  
Distance  
Elevation

MAP FINDINGS

Site

Database(s)

EDR ID Number  
EPA ID Number

**SUNSHINE FOOD MART #124 (Continued)**

**U003804126**

Facility Phone: 3216310245  
Facility Status: OPEN  
Facility Type: A  
Type Description: Retail Station  
DEP CO: C  
Financial Responsibility: INSURANCE  
Insurance Company: CRUM & FORSTER INDEMNITY  
Effective Date: 08/30/2020  
Expire Date: 08/30/2021  
Owner ID: 22005  
Owner Name: T & M UNITED CORP  
Owner Address: 402 HIGHPOINT DR STE 101  
Owner Address2: ATTN : STORAGE TANK REGIS  
Owner City,St,Zip: COCOA, FL 32926  
Contact: JOE FIELDS  
Resp Party Phone: 3216310245

Name: SUNSHINE FOOD MART #124  
Address: 3928 W SILVER SPRINGS BLVD  
City,State,Zip: Ocala, FL 34475  
Region: 3  
Facility ID: 9804167  
Facility Phone: 3216310245  
Facility Status: OPEN  
Facility Type: A  
Type Description: Retail Station  
DEP CO: C  
Financial Responsibility: INSURANCE  
Insurance Company: CRUM & FORSTER INDEMNITY  
Effective Date: 08/30/2021  
Expire Date: 08/30/2023  
Owner ID: 22005  
Owner Name: T & M UNITED CORP  
Owner Address: 402 HIGHPOINT DR STE 101  
Owner Address2: ATTN : STORAGE TANK REGIS  
Owner City,St,Zip: COCOA, FL 32926  
Contact: JOE FIELDS  
Resp Party Phone: 3216310245

Name: SUNSHINE FOOD MART #124  
Address: 3928 W SILVER SPRINGS BLVD  
City,State,Zip: Ocala, FL 34475  
Region: 3  
Facility ID: 9804167  
Facility Phone: 3216310245  
Facility Status: OPEN  
Facility Type: A  
Type Description: Retail Station  
DEP CO: C  
Financial Responsibility: INSURANCE  
Insurance Company: LIBERTY SURPLUS INSURANCE CORP  
Effective Date: 08/30/2010  
Expire Date: 08/30/2011  
Owner ID: 22005  
Owner Name: T & M UNITED CORP  
Owner Address: 402 HIGHPOINT DR STE 101  
Owner Address2: ATTN : STORAGE TANK REGIS

Map ID  
Direction  
Distance  
Elevation

MAP FINDINGS

Site

Database(s)

EDR ID Number  
EPA ID Number

**SUNSHINE FOOD MART #124 (Continued)**

**U003804126**

Owner City,St,Zip: COCOA, FL 32926  
Contact: JOE FIELDS  
Resp Party Phone: 3216310245

Name: SUNSHINE FOOD MART #124  
Address: 3928 W SILVER SPRINGS BLVD  
City,State,Zip: OCALA, FL 34475  
Region: 3  
Facility ID: 9804167  
Facility Phone: 3216310245  
Facility Status: OPEN  
Facility Type: A  
Type Description: Retail Station  
DEP CO: C  
Financial Responsibility: INSURANCE  
Insurance Company: LIBERTY SURPLUS INSURANCE CORP  
Effective Date: 08/30/2011  
Expire Date: 08/30/2012  
Owner ID: 22005  
Owner Name: T & M UNITED CORP  
Owner Address: 402 HIGHPOINT DR STE 101  
Owner Address2: ATTN : STORAGE TANK REGIS  
Owner City,St,Zip: COCOA, FL 32926  
Contact: JOE FIELDS  
Resp Party Phone: 3216310245

Name: SUNSHINE FOOD MART #124  
Address: 3928 W SILVER SPRINGS BLVD  
City,State,Zip: OCALA, FL 34475  
Region: 3  
Facility ID: 9804167  
Facility Phone: 3216310245  
Facility Status: OPEN  
Facility Type: A  
Type Description: Retail Station  
DEP CO: C  
Financial Responsibility: INSURANCE  
Insurance Company: LIBERTY SURPLUS INSURANCE CORP  
Effective Date: 08/30/2012  
Expire Date: 08/30/2013  
Owner ID: 22005  
Owner Name: T & M UNITED CORP  
Owner Address: 402 HIGHPOINT DR STE 101  
Owner Address2: ATTN : STORAGE TANK REGIS  
Owner City,St,Zip: COCOA, FL 32926  
Contact: JOE FIELDS  
Resp Party Phone: 3216310245

Name: SUNSHINE FOOD MART #124  
Address: 3928 W SILVER SPRINGS BLVD  
City,State,Zip: OCALA, FL 34475  
Region: 3  
Facility ID: 9804167  
Facility Phone: 3216310245  
Facility Status: OPEN  
Facility Type: A  
Type Description: Retail Station

Map ID  
Direction  
Distance  
Elevation

MAP FINDINGS

Site

Database(s)

EDR ID Number  
EPA ID Number

**SUNSHINE FOOD MART #124 (Continued)**

**U003804126**

DEP CO: C  
Financial Responsibility: INSURANCE  
Insurance Company: LIBERTY SURPLUS INSURANCE CORP  
Effective Date: 08/30/2013  
Expire Date: 08/30/2014  
Owner ID: 22005  
Owner Name: T & M UNITED CORP  
Owner Address: 402 HIGHPOINT DR STE 101  
Owner Address2: ATTN : STORAGE TANK REGIS  
Owner City,St,Zip: COCOA, FL 32926  
Contact: JOE FIELDS  
Resp Party Phone: 3216310245

Name: SUNSHINE FOOD MART #124  
Address: 3928 W SILVER SPRINGS BLVD  
City,State,Zip: OCALA, FL 34475  
Region: 3  
Facility ID: 9804167  
Facility Phone: 3216310245  
Facility Status: OPEN  
Facility Type: A  
Type Description: Retail Station  
DEP CO: C  
Financial Responsibility: INSURANCE  
Insurance Company: NAUTILUS INSURANCE COMPANY  
Effective Date: 08/30/2014  
Expire Date: 08/30/2017  
Owner ID: 22005  
Owner Name: T & M UNITED CORP  
Owner Address: 402 HIGHPOINT DR STE 101  
Owner Address2: ATTN : STORAGE TANK REGIS  
Owner City,St,Zip: COCOA, FL 32926  
Contact: JOE FIELDS  
Resp Party Phone: 3216310245

Name: SUNSHINE FOOD MART #124  
Address: 3928 W SILVER SPRINGS BLVD  
City,State,Zip: OCALA, FL 34475  
Region: 3  
Facility ID: 9804167  
Facility Phone: 3216310245  
Facility Status: OPEN  
Facility Type: A  
Type Description: Retail Station  
DEP CO: C  
Financial Responsibility: INSURANCE  
Insurance Company: NAUTILUS INSURANCE COMPANY  
Effective Date: 08/30/2017  
Expire Date: 08/30/2018  
Owner ID: 22005  
Owner Name: T & M UNITED CORP  
Owner Address: 402 HIGHPOINT DR STE 101  
Owner Address2: ATTN : STORAGE TANK REGIS  
Owner City,St,Zip: COCOA, FL 32926  
Contact: JOE FIELDS  
Resp Party Phone: 3216310245

Map ID  
 Direction  
 Distance  
 Elevation

MAP FINDINGS

Site

Database(s)

EDR ID Number  
 EPA ID Number

**SUNSHINE FOOD MART #124 (Continued)**

**U003804126**

Name: SUNSHINE FOOD MART #124  
 Address: 3928 W SILVER SPRINGS BLVD  
 City,State,Zip: OCALA, FL 34475  
 Region: 3  
 Facility ID: 9804167  
 Facility Phone: 3216310245  
 Facility Status: OPEN  
 Facility Type: A  
 Type Description: Retail Station  
 DEP CO: C  
 Financial Responsibility: INSURANCE  
 Insurance Company: NAUTILUS INSURANCE COMPANY  
 Effective Date: 08/30/2018  
 Expire Date: 08/30/2019  
 Owner ID: 22005  
 Owner Name: T & M UNITED CORP  
 Owner Address: 402 HIGHPOINT DR STE 101  
 Owner Address2: ATTN : STORAGE TANK REGIS  
 Owner City,St,Zip: COCOA, FL 32926  
 Contact: JOE FIELDS  
 Resp Party Phone: 3216310245

Name: SUNSHINE FOOD MART #124  
 Address: 3928 W SILVER SPRINGS BLVD  
 City,State,Zip: OCALA, FL 34475  
 Region: 3  
 Facility ID: 9804167  
 Facility Phone: 3216310245  
 Facility Status: OPEN  
 Facility Type: A  
 Type Description: Retail Station  
 DEP CO: C  
 Financial Responsibility: INSURANCE  
 Insurance Company: NAUTILUS INSURANCE COMPANY  
 Effective Date: 08/30/2019  
 Expire Date: 08/30/2020  
 Owner ID: 22005  
 Owner Name: T & M UNITED CORP  
 Owner Address: 402 HIGHPOINT DR STE 101  
 Owner Address2: ATTN : STORAGE TANK REGIS  
 Owner City,St,Zip: COCOA, FL 32926  
 Contact: JOE FIELDS  
 Resp Party Phone: 3216310245

**N55**      **LAW ENTERPRISES**  
**Target**    **3820 W BROADWAY**  
**Property**   **OCALA, FL 32675**

**EDR Hist Auto**    **1021713793**  
**N/A**

**Site 9 of 9 in cluster N**

**Actual:**      EDR Hist Auto  
**66 ft.**

<b>Focus Map:</b> <b>10</b>	Year: Name:	Type:
	1977 LAW ENTERPRISES	Gasoline Service Stations
	1978 LAW ENTERPRISES	Gasoline Service Stations
	1979 LAW ENTERPRISES	Gasoline Service Stations
	1980 LAW ENTERPRISES	Gasoline Service Stations
	1982 LAW ENTERPRISES	Gasoline Service Stations



Map ID  
Direction  
Distance  
Elevation

MAP FINDINGS

Site

Database(s)

EDR ID Number  
EPA ID Number

**LAW ENTERPRISES (Continued)**

1021713793

1983	LAW ENTERPRISES	Gasoline Service Stations
1985	LAW ENTERPRISES	Gasoline Service Stations
1986	LAW ENTERPRISES	Gasoline Service Stations
1987	LAW ENTERPRISES	Gasoline Service Stations
1988	LAW ENTERPRISES	Gasoline Service Stations
1989	LAW ENTERPRISES	Gasoline Service Stations, NEC
1990	LAW ENTERPRISES	Gasoline Service Stations, NEC
1991	LAW ENTERPRISES	Gasoline Service Stations, NEC

56

**Target Property** I-75 NORTHBOUND AND SR 40 @ MM 352  
OCALA, FL

**FL SPILLS** S109333071  
N/A

**SPILLS:**

**Actual:** Name: Not reported  
**75 ft.** Address: I-75 NORTHBOUND AND SR 40 @ MM 352  
**Focus Map:** City,State,Zip: OCALA, FL  
**10** OHMIT Incident Number: 40085  
Incident Legacy: Not reported  
On-Scene Response: No  
Criminal Indicator: No  
Hurricane Indicator: No  
Incident Date: 08/22/2008  
Incident Status: Closed  
Incident Report Date: 08/22/2008  
Pollutant: Diesel fuel  
Pollutants Category: Petroleum  
Substance Spilled: Diesel fuel  
Amount Spilled (Gallons): 50  
Pollutant - Unit Measure: gallon

Incident Party Name: AAG Environmental  
Description: Inland

Incident Party Name: Breon Transportation  
Description: Inland

Incident Party Name: Breon Transportation  
Description: Inland

M57

**Target Property** 3630 WEST SILVER SPRINGS BLVD  
OCALA, FL

**FL SPILLS** S117396676  
N/A

**Site 2 of 8 in cluster M**

**Actual:** **SPILLS:**  
**69 ft.** Name: Not reported  
**Focus Map:** Address: 3630 WEST SILVER SPRINGS BLVD  
**10** City,State,Zip: OCALA, FL  
OHMIT Incident Number: 52065  
Incident Legacy: Not reported  
On-Scene Response: No  
Criminal Indicator: No  
Hurricane Indicator: No

Map ID  
 Direction  
 Distance  
 Elevation

MAP FINDINGS

Site

Database(s)

EDR ID Number  
 EPA ID Number

(Continued)

S117396676

Incident Date: 12/15/2014  
 Incident Status: Closed  
 Incident Report Date: 12/15/2014  
 Pollutant: Gasoline  
 Pollutants Category: Petroleum  
 Substance Spilled: Gasoline  
 Amount Spilled (Gallons): 30  
 Pollutant - Unit Measure: gallon

Incident Party Name: 911  
 Description: Inland

Incident Party Name: AAG Environmental  
 Description: Inland

Incident Party Name: Chevron Gas Station  
 Description: Inland

Incident Party Name: City of Plant City Police Department  
 Description: Inland

Incident Party Name: Colony Investments, Inc.  
 Description: Inland

Incident Party Name: Envirotrac Environmental Services  
 Description: Inland

Incident Party Name: Fire Department  
 Description: Inland

Incident Party Name: Walton County SO  
 Description: Inland

**M58 REEDS ORANGELAND 76**  
**Target 3630 W BROADWAY**  
**Property OCALA, FL 32695**

**EDR Hist Auto 1021238897**  
**N/A**

Site 3 of 8 in cluster M

Actual: EDR Hist Auto  
 69 ft.

Focus Map:	Year:	Name:	Type:
10	1987	REEDS ORANGELAND 76	Gasoline Service Stations
	1988	REEDS ORANGELAND 76	Gasoline Service Stations
	1989	REEDS ORANGELAND 76	Gasoline Service Stations, NEC
	1990	REEDS ORANGELAND 76	Gasoline Service Stations, NEC
	1991	REEDS ORANGELAND 76	Gasoline Service Stations, NEC
	1992	REEDS ORANGELAND 76	Gasoline Service Stations, NEC

MAP FINDINGS

Map ID  
Direction  
Distance  
Elevation

Site

Database(s)

EDR ID Number  
EPA ID Number

**M59** SR-40 & I-75 CONVENIENCE STORE  
**Target** 3630 SW BROADWAY ST  
**Property** OCALA, FL 34475

**FINDS** 1011914512  
**ECHO** N/A

**Site 4 of 8 in cluster M**

**Actual:**  
**69 ft.**

**FINDS:**  
Registry ID: 110037329343

**Focus Map:**  
**10**

Click Here for FRS Facility Detail Report:

**Environmental Interest/Information System:**

US National Pollutant Discharge Elimination System (NPDES) module of the Compliance Information System (ICIS) tracks surface water permits issued under the Clean Water Act. Under NPDES, all facilities that discharge pollutants from any point source into waters of the United States are required to obtain a permit. The permit will likely contain limits on what can be discharged, impose monitoring and reporting requirements, and include other provisions to ensure that the discharge does not adversely affect water quality. Florida Environmental System Today Application (FIESTA) Data Maintenance (FDM) system maintains entity, environmental interest and affiliation data for the State of Florida.

[Click this hyperlink](#) while viewing on your computer to access additional FINDS: detail in the EDR Site Report.

**ECHO:**

Envid: 1011914512  
Registry ID: 110037329343  
DFR URL: <http://echo.epa.gov/detailed-facility-report?fid=110037329343>  
Name: SR-40 & I-75 CONVENIENCE STORE  
Address: 3630 SW BROADWAY ST  
City,State,Zip: OCALA, FL 34475

**M60** AMOCO-COLONY #106  
**Target** 3630 W SILVER SPRINGS BLVD  
**Property** OCALA, FL 34475

**FL UST** U001361869  
**FL Financial Assurance** N/A

**Site 5 of 8 in cluster M**

**Actual:**  
**69 ft.**

**UST:**  
Facility ID: 9200172  
Name: AMOCO-COLONY #106  
Address: 3630 W SILVER SPRINGS BLVD  
City,State,Zip: OCALA, FL 34475  
Facility Phone: 8136814279  
Facility Status: OPEN  
Facility Type: A  
Type Description: Retail Station  
Depco: P  
Region: STATE  
Positioning Method: UNVR  
Latitude/Longitude: 29 11 48 / 82 5 11

**Focus Map:**  
**10**

**UST:**

Tank ID: 6  
Tank Capacity: 550  
Tank Location: UNDERGROUND  
Tank Status: B  
Status Date: 04/30/1992

Map ID  
Direction  
Distance  
Elevation

MAP FINDINGS

Site

Database(s)

EDR ID Number  
EPA ID Number

**AMOCO-COLONY #106 (Continued)**

**U001361869**

Install Date: Not reported  
Substance: M  
Content Description: Fuel Oil - Onsite Heat  
Vessel Indicator: TANK  
DEP Contractor: P

Owner:  
Owner ID: 922  
Owner Name: AUTOMATED PETROLEUM & ENERGY CO INC (APEC)  
Owner Address: PO BOX 1110  
Owner Address 2: ATTN: STORAGE TANK REGIS  
Owner City,State,Zip: Brandon, FL 33509  
Owner Contact: BILL MCKNIGHT | RICK HERWEH  
Owner Phone: 8136814279

Construction:

Tank ID: 7  
Construction Category: C  
Construction Description: Steel

Tank ID: 7  
Construction Category: M  
Construction Description: Spill containment bucket

Tank ID: 7  
Construction Category: N  
Construction Description: Flow shut-Off

Tank ID: 7  
Construction Category: R  
Construction Description: Double wall - tank jacket

Tank ID: 8  
Construction Category: C  
Construction Description: Steel

Tank ID: 8  
Construction Category: M  
Construction Description: Spill containment bucket

Tank ID: 8  
Construction Category: N  
Construction Description: Flow shut-Off

Tank ID: 8  
Construction Category: R  
Construction Description: Double wall - tank jacket

Tank ID: 8  
Construction Category: L  
Construction Description: Compartmented

Piping:  
Tank ID: 7  
Piping Category: C  
Piping Description: Fiberglass

Map ID  
 Direction  
 Distance  
 Elevation

MAP FINDINGS

Site

Database(s)

EDR ID Number  
 EPA ID Number

**AMOCO-COLONY #106 (Continued)**

**U001361869**

Tank ID:	7
Piping Category:	F
Piping Description:	Double wall
Tank ID:	7
Piping Category:	J
Piping Description:	Pressurized piping system
Tank ID:	7
Piping Category:	K
Piping Description:	Dispenser liners
Tank ID:	8
Piping Category:	C
Piping Description:	Fiberglass
Tank ID:	8
Piping Category:	F
Piping Description:	Double wall
Tank ID:	8
Piping Category:	J
Piping Description:	Pressurized piping system
Tank ID:	8
Piping Category:	K
Piping Description:	Dispenser liners
Monitoring:	
Tank ID:	7
Petro Monitoring Category:	1
Monitoring Description:	Continuous electronic sensing
Tank ID:	7
Petro Monitoring Category:	4
Monitoring Description:	Visual inspect dispenser liners
Tank ID:	7
Petro Monitoring Category:	F
Monitoring Description:	Monitor dbl wall tank space
Tank ID:	7
Petro Monitoring Category:	H
Monitoring Description:	Mechanical line leak detector
Tank ID:	7
Petro Monitoring Category:	K
Monitoring Description:	Monitor dbl wall pipe space
Tank ID:	8
Petro Monitoring Category:	1
Monitoring Description:	Continuous electronic sensing
Tank ID:	8
Petro Monitoring Category:	4
Monitoring Description:	Visual inspect dispenser liners

Map ID  
Direction  
Distance  
Elevation

MAP FINDINGS

Site

Database(s)

EDR ID Number  
EPA ID Number

AMOCO-COLONY #106 (Continued)

U001361869

Tank ID:	8
Petro Monitoring Category:	F
Monitoring Description:	Monitor dbl wall tank space
Tank ID:	8
Petro Monitoring Category:	H
Monitoring Description:	Mechanical line leak detector
Tank ID:	8
Petro Monitoring Category:	K
Monitoring Description:	Monitor dbl wall pipe space
Tank ID:	7
Petro Monitoring Category:	2
Monitoring Description:	Visual inspect pipe sumps
Tank ID:	8
Petro Monitoring Category:	2
Monitoring Description:	Visual inspect pipe sumps
Tank ID:	5
Tank Capacity:	550
Tank Location:	UNDERGROUND
Tank Status:	B
Status Date:	04/30/1992
Install Date:	Not reported
Substance:	L
Content Description:	Waste Oil
Vessel Indicator:	TANK
DEP Contractor:	P
Owner:	
Owner ID:	922
Owner Name:	AUTOMATED PETROLEUM & ENERGY CO INC (APEC)
Owner Address:	PO BOX 1110
Owner Address 2:	ATTN: STORAGE TANK REGIS
Owner City,State,Zip:	Brandon, FL 33509
Owner Contact:	BILL MCKNIGHT   RICK HERWEH
Owner Phone:	8136814279
Construction:	
Tank ID:	7
Construction Category:	C
Construction Description:	Steel
Tank ID:	7
Construction Category:	M
Construction Description:	Spill containment bucket
Tank ID:	7
Construction Category:	N
Construction Description:	Flow shut-Off
Tank ID:	7
Construction Category:	R
Construction Description:	Double wall - tank jacket

Map ID  
Direction  
Distance  
Elevation

MAP FINDINGS

Site

Database(s)

EDR ID Number  
EPA ID Number

**AMOCO-COLONY #106 (Continued)**

**U001361869**

Tank ID:	8
Construction Category:	C
Construction Description:	Steel
Tank ID:	8
Construction Category:	M
Construction Description:	Spill containment bucket
Tank ID:	8
Construction Category:	N
Construction Description:	Flow shut-Off
Tank ID:	8
Construction Category:	R
Construction Description:	Double wall - tank jacket
Tank ID:	8
Construction Category:	L
Construction Description:	Compartmented
Piping:	
Tank ID:	7
Piping Category:	C
Piping Description:	Fiberglass
Tank ID:	7
Piping Category:	F
Piping Description:	Double wall
Tank ID:	7
Piping Category:	J
Piping Description:	Pressurized piping system
Tank ID:	7
Piping Category:	K
Piping Description:	Dispenser liners
Tank ID:	8
Piping Category:	C
Piping Description:	Fiberglass
Tank ID:	8
Piping Category:	F
Piping Description:	Double wall
Tank ID:	8
Piping Category:	J
Piping Description:	Pressurized piping system
Tank ID:	8
Piping Category:	K
Piping Description:	Dispenser liners
Monitoring:	
Tank ID:	7
Petro Monitoring Category:	1

Map ID  
Direction  
Distance  
Elevation

MAP FINDINGS

Site

Database(s)

EDR ID Number  
EPA ID Number

AMOCO-COLONY #106 (Continued)

U001361869

Monitoring Description:	Continuous electronic sensing
Tank ID:	7
Petro Monitoring Category:	4
Monitoring Description:	Visual inspect dispenser liners
Tank ID:	7
Petro Monitoring Category:	F
Monitoring Description:	Monitor dbl wall tank space
Tank ID:	7
Petro Monitoring Category:	H
Monitoring Description:	Mechanical line leak detector
Tank ID:	7
Petro Monitoring Category:	K
Monitoring Description:	Monitor dbl wall pipe space
Tank ID:	8
Petro Monitoring Category:	1
Monitoring Description:	Continuous electronic sensing
Tank ID:	8
Petro Monitoring Category:	4
Monitoring Description:	Visual inspect dispenser liners
Tank ID:	8
Petro Monitoring Category:	F
Monitoring Description:	Monitor dbl wall tank space
Tank ID:	8
Petro Monitoring Category:	H
Monitoring Description:	Mechanical line leak detector
Tank ID:	8
Petro Monitoring Category:	K
Monitoring Description:	Monitor dbl wall pipe space
Tank ID:	7
Petro Monitoring Category:	2
Monitoring Description:	Visual inspect pipe sumps
Tank ID:	8
Petro Monitoring Category:	2
Monitoring Description:	Visual inspect pipe sumps
Tank ID:	4
Tank Capacity:	6000
Tank Location:	UNDERGROUND
Tank Status:	B
Status Date:	10/31/1982
Install Date:	Not reported
Substance:	A
Content Description:	Leaded Gas
Vessel Indicator:	TANK
DEP Contractor:	P



Map ID  
Direction  
Distance  
Elevation

MAP FINDINGS

Site

Database(s)

EDR ID Number  
EPA ID Number

AMOCO-COLONY #106 (Continued)

U001361869

Owner:

Owner ID: 922  
Owner Name: AUTOMATED PETROLEUM & ENERGY CO INC (APEC)  
Owner Address: PO BOX 1110  
Owner Address 2: ATTN: STORAGE TANK REGIS  
Owner City,State,Zip: Brandon, FL 33509  
Owner Contact: BILL MCKNIGHT | RICK HERWEH  
Owner Phone: 8136814279

Construction:

Tank ID: 7  
Construction Category: C  
Construction Description: Steel

Tank ID: 7  
Construction Category: M  
Construction Description: Spill containment bucket

Tank ID: 7  
Construction Category: N  
Construction Description: Flow shut-Off

Tank ID: 7  
Construction Category: R  
Construction Description: Double wall - tank jacket

Tank ID: 8  
Construction Category: C  
Construction Description: Steel

Tank ID: 8  
Construction Category: M  
Construction Description: Spill containment bucket

Tank ID: 8  
Construction Category: N  
Construction Description: Flow shut-Off

Tank ID: 8  
Construction Category: R  
Construction Description: Double wall - tank jacket

Tank ID: 8  
Construction Category: L  
Construction Description: Compartmented

Piping:

Tank ID: 7  
Piping Category: C  
Piping Description: Fiberglass

Tank ID: 7  
Piping Category: F  
Piping Description: Double wall

Tank ID: 7

Map ID  
Direction  
Distance  
Elevation

MAP FINDINGS

Site

Database(s)

EDR ID Number  
EPA ID Number

AMOCO-COLONY #106 (Continued)

U001361869

Piping Category:	J
Piping Description:	Pressurized piping system
Tank ID:	7
Piping Category:	K
Piping Description:	Dispenser liners
Tank ID:	8
Piping Category:	C
Piping Description:	Fiberglass
Tank ID:	8
Piping Category:	F
Piping Description:	Double wall
Tank ID:	8
Piping Category:	J
Piping Description:	Pressurized piping system
Tank ID:	8
Piping Category:	K
Piping Description:	Dispenser liners
Monitoring:	
Tank ID:	7
Petro Monitoring Category:	1
Monitoring Description:	Continuous electronic sensing
Tank ID:	7
Petro Monitoring Category:	4
Monitoring Description:	Visual inspect dispenser liners
Tank ID:	7
Petro Monitoring Category:	F
Monitoring Description:	Monitor dbl wall tank space
Tank ID:	7
Petro Monitoring Category:	H
Monitoring Description:	Mechanical line leak detector
Tank ID:	7
Petro Monitoring Category:	K
Monitoring Description:	Monitor dbl wall pipe space
Tank ID:	8
Petro Monitoring Category:	1
Monitoring Description:	Continuous electronic sensing
Tank ID:	8
Petro Monitoring Category:	4
Monitoring Description:	Visual inspect dispenser liners
Tank ID:	8
Petro Monitoring Category:	F
Monitoring Description:	Monitor dbl wall tank space
Tank ID:	8

Map ID  
Direction  
Distance  
Elevation

MAP FINDINGS

Site

Database(s)

EDR ID Number  
EPA ID Number

**AMOCO-COLONY #106 (Continued)**

**U001361869**

Petro Monitoring Category: H  
Monitoring Description: Mechanical line leak detector

Tank ID: 8  
Petro Monitoring Category: K  
Monitoring Description: Monitor dbl wall pipe space

Tank ID: 7  
Petro Monitoring Category: 2  
Monitoring Description: Visual inspect pipe sumps

Tank ID: 8  
Petro Monitoring Category: 2  
Monitoring Description: Visual inspect pipe sumps

Tank ID: 3  
Tank Capacity: 6000  
Tank Location: UNDERGROUND  
Tank Status: B  
Status Date: 10/31/1982  
Install Date: Not reported  
Substance: A  
Content Description: Leaded Gas  
Vessel Indicator: TANK  
DEP Contractor: P

Owner:  
Owner ID: 922  
Owner Name: AUTOMATED PETROLEUM & ENERGY CO INC (APEC)  
Owner Address: PO BOX 1110  
Owner Address 2: ATTN: STORAGE TANK REGIS  
Owner City,State,Zip: Brandon, FL 33509  
Owner Contact: BILL MCKNIGHT | RICK HERWEH  
Owner Phone: 8136814279

Construction:  
Tank ID: 7  
Construction Category: C  
Construction Description: Steel

Tank ID: 7  
Construction Category: M  
Construction Description: Spill containment bucket

Tank ID: 7  
Construction Category: N  
Construction Description: Flow shut-Off

Tank ID: 7  
Construction Category: R  
Construction Description: Double wall - tank jacket

Tank ID: 8  
Construction Category: C  
Construction Description: Steel

Map ID  
Direction  
Distance  
Elevation

MAP FINDINGS

Site

Database(s)

EDR ID Number  
EPA ID Number

AMOCO-COLONY #106 (Continued)

U001361869

Tank ID:	8
Construction Category:	M
Construction Description:	Spill containment bucket
Tank ID:	8
Construction Category:	N
Construction Description:	Flow shut-Off
Tank ID:	8
Construction Category:	R
Construction Description:	Double wall - tank jacket
Tank ID:	8
Construction Category:	L
Construction Description:	Compartmented
Piping:	
Tank ID:	7
Piping Category:	C
Piping Description:	Fiberglass
Tank ID:	7
Piping Category:	F
Piping Description:	Double wall
Tank ID:	7
Piping Category:	J
Piping Description:	Pressurized piping system
Tank ID:	7
Piping Category:	K
Piping Description:	Dispenser liners
Tank ID:	8
Piping Category:	C
Piping Description:	Fiberglass
Tank ID:	8
Piping Category:	F
Piping Description:	Double wall
Tank ID:	8
Piping Category:	J
Piping Description:	Pressurized piping system
Tank ID:	8
Piping Category:	K
Piping Description:	Dispenser liners
Monitoring:	
Tank ID:	7
Petro Monitoring Category:	1
Monitoring Description:	Continuous electronic sensing
Tank ID:	7
Petro Monitoring Category:	4

Map ID  
Direction  
Distance  
Elevation

MAP FINDINGS

Site

Database(s)

EDR ID Number  
EPA ID Number

**AMOCO-COLONY #106 (Continued)**

**U001361869**

Monitoring Description:	Visual inspect dispenser liners
Tank ID:	7
Petro Monitoring Category:	F
Monitoring Description:	Monitor dbl wall tank space
Tank ID:	7
Petro Monitoring Category:	H
Monitoring Description:	Mechanical line leak detector
Tank ID:	7
Petro Monitoring Category:	K
Monitoring Description:	Monitor dbl wall pipe space
Tank ID:	8
Petro Monitoring Category:	1
Monitoring Description:	Continuous electronic sensing
Tank ID:	8
Petro Monitoring Category:	4
Monitoring Description:	Visual inspect dispenser liners
Tank ID:	8
Petro Monitoring Category:	F
Monitoring Description:	Monitor dbl wall tank space
Tank ID:	8
Petro Monitoring Category:	H
Monitoring Description:	Mechanical line leak detector
Tank ID:	8
Petro Monitoring Category:	K
Monitoring Description:	Monitor dbl wall pipe space
Tank ID:	7
Petro Monitoring Category:	2
Monitoring Description:	Visual inspect pipe sumps
Tank ID:	8
Petro Monitoring Category:	2
Monitoring Description:	Visual inspect pipe sumps
Tank ID:	8
Tank Capacity:	20000
Tank Location:	UNDERGROUND
Tank Status:	U
Status Date:	12/01/2009
Install Date:	12/1/2009
Substance:	D
Content Description:	Vehicular Diesel
Vessel Indicator:	TANK
DEP Contractor:	P
Owner:	
Owner ID:	922
Owner Name:	AUTOMATED PETROLEUM & ENERGY CO INC (APEC)
Owner Address:	PO BOX 1110

Map ID  
Direction  
Distance  
Elevation

MAP FINDINGS

Site

Database(s)

EDR ID Number  
EPA ID Number

**AMOCO-COLONY #106 (Continued)**

**U001361869**

Owner Address 2: ATTN: STORAGE TANK REGIS  
Owner City,State,Zip: Brandon, FL 33509  
Owner Contact: BILL MCKNIGHT | RICK HERWEH  
Owner Phone: 8136814279

Construction:

Tank ID: 7  
Construction Category: C  
Construction Description: Steel

Tank ID: 7  
Construction Category: M  
Construction Description: Spill containment bucket

Tank ID: 7  
Construction Category: N  
Construction Description: Flow shut-Off

Tank ID: 7  
Construction Category: R  
Construction Description: Double wall - tank jacket

Tank ID: 8  
Construction Category: C  
Construction Description: Steel

Tank ID: 8  
Construction Category: M  
Construction Description: Spill containment bucket

Tank ID: 8  
Construction Category: N  
Construction Description: Flow shut-Off

Tank ID: 8  
Construction Category: R  
Construction Description: Double wall - tank jacket

Tank ID: 8  
Construction Category: L  
Construction Description: Compartmented

Piping:

Tank ID: 7  
Piping Category: C  
Piping Description: Fiberglass

Tank ID: 7  
Piping Category: F  
Piping Description: Double wall

Tank ID: 7  
Piping Category: J  
Piping Description: Pressurized piping system

Tank ID: 7

Map ID  
Direction  
Distance  
Elevation

MAP FINDINGS

Site

Database(s)

EDR ID Number  
EPA ID Number

AMOCO-COLONY #106 (Continued)

U001361869

Piping Category:	K
Piping Description:	Dispenser liners
Tank ID:	8
Piping Category:	C
Piping Description:	Fiberglass
Tank ID:	8
Piping Category:	F
Piping Description:	Double wall
Tank ID:	8
Piping Category:	J
Piping Description:	Pressurized piping system
Tank ID:	8
Piping Category:	K
Piping Description:	Dispenser liners
Monitoring:	
Tank ID:	7
Petro Monitoring Category:	1
Monitoring Description:	Continuous electronic sensing
Tank ID:	7
Petro Monitoring Category:	4
Monitoring Description:	Visual inspect dispenser liners
Tank ID:	7
Petro Monitoring Category:	F
Monitoring Description:	Monitor dbl wall tank space
Tank ID:	7
Petro Monitoring Category:	H
Monitoring Description:	Mechanical line leak detector
Tank ID:	7
Petro Monitoring Category:	K
Monitoring Description:	Monitor dbl wall pipe space
Tank ID:	8
Petro Monitoring Category:	1
Monitoring Description:	Continuous electronic sensing
Tank ID:	8
Petro Monitoring Category:	4
Monitoring Description:	Visual inspect dispenser liners
Tank ID:	8
Petro Monitoring Category:	F
Monitoring Description:	Monitor dbl wall tank space
Tank ID:	8
Petro Monitoring Category:	H
Monitoring Description:	Mechanical line leak detector
Tank ID:	8

Map ID  
Direction  
Distance  
Elevation

MAP FINDINGS

Site

Database(s)

EDR ID Number  
EPA ID Number

**AMOCO-COLONY #106 (Continued)**

**U001361869**

Petro Monitoring Category:	K
Monitoring Description:	Monitor dbl wall pipe space
Tank ID:	7
Petro Monitoring Category:	2
Monitoring Description:	Visual inspect pipe sumps
Tank ID:	8
Petro Monitoring Category:	2
Monitoring Description:	Visual inspect pipe sumps
Tank ID:	1
Tank Capacity:	6000
Tank Location:	UNDERGROUND
Tank Status:	B
Status Date:	10/31/1982
Install Date:	Not reported
Substance:	A
Content Description:	Leaded Gas
Vessel Indicator:	TANK
DEP Contractor:	P
Owner:	
Owner ID:	922
Owner Name:	AUTOMATED PETROLEUM & ENERGY CO INC (APEC)
Owner Address:	PO BOX 1110
Owner Address 2:	ATTN: STORAGE TANK REGIS
Owner City,State,Zip:	Brandon, FL 33509
Owner Contact:	BILL MCKNIGHT   RICK HERWEH
Owner Phone:	8136814279
Construction:	
Tank ID:	7
Construction Category:	C
Construction Description:	Steel
Tank ID:	7
Construction Category:	M
Construction Description:	Spill containment bucket
Tank ID:	7
Construction Category:	N
Construction Description:	Flow shut-Off
Tank ID:	7
Construction Category:	R
Construction Description:	Double wall - tank jacket
Tank ID:	8
Construction Category:	C
Construction Description:	Steel
Tank ID:	8
Construction Category:	M
Construction Description:	Spill containment bucket



Map ID  
Direction  
Distance  
Elevation

MAP FINDINGS

Site

Database(s)

EDR ID Number  
EPA ID Number

**AMOCO-COLONY #106 (Continued)**

**U001361869**

Tank ID:	8
Construction Category:	N
Construction Description:	Flow shut-Off
Tank ID:	8
Construction Category:	R
Construction Description:	Double wall - tank jacket
Tank ID:	8
Construction Category:	L
Construction Description:	Compartmented
Piping:	
Tank ID:	7
Piping Category:	C
Piping Description:	Fiberglass
Tank ID:	7
Piping Category:	F
Piping Description:	Double wall
Tank ID:	7
Piping Category:	J
Piping Description:	Pressurized piping system
Tank ID:	7
Piping Category:	K
Piping Description:	Dispenser liners
Tank ID:	8
Piping Category:	C
Piping Description:	Fiberglass
Tank ID:	8
Piping Category:	F
Piping Description:	Double wall
Tank ID:	8
Piping Category:	J
Piping Description:	Pressurized piping system
Tank ID:	8
Piping Category:	K
Piping Description:	Dispenser liners
Monitoring:	
Tank ID:	7
Petro Monitoring Category:	1
Monitoring Description:	Continuous electronic sensing
Tank ID:	7
Petro Monitoring Category:	4
Monitoring Description:	Visual inspect dispenser liners
Tank ID:	7
Petro Monitoring Category:	F

Map ID  
Direction  
Distance  
Elevation

MAP FINDINGS

Site

Database(s)

EDR ID Number  
EPA ID Number

**AMOCO-COLONY #106 (Continued)**

**U001361869**

Monitoring Description:	Monitor dbl wall tank space
Tank ID:	7
Petro Monitoring Category:	H
Monitoring Description:	Mechanical line leak detector
Tank ID:	7
Petro Monitoring Category:	K
Monitoring Description:	Monitor dbl wall pipe space
Tank ID:	8
Petro Monitoring Category:	1
Monitoring Description:	Continuous electronic sensing
Tank ID:	8
Petro Monitoring Category:	4
Monitoring Description:	Visual inspect dispenser liners
Tank ID:	8
Petro Monitoring Category:	F
Monitoring Description:	Monitor dbl wall tank space
Tank ID:	8
Petro Monitoring Category:	H
Monitoring Description:	Mechanical line leak detector
Tank ID:	8
Petro Monitoring Category:	K
Monitoring Description:	Monitor dbl wall pipe space
Tank ID:	7
Petro Monitoring Category:	2
Monitoring Description:	Visual inspect pipe sumps
Tank ID:	8
Petro Monitoring Category:	2
Monitoring Description:	Visual inspect pipe sumps
Tank ID:	2
Tank Capacity:	6000
Tank Location:	UNDERGROUND
Tank Status:	B
Status Date:	10/31/1982
Install Date:	Not reported
Substance:	A
Content Description:	Leaded Gas
Vessel Indicator:	TANK
DEP Contractor:	P
Owner:	
Owner ID:	922
Owner Name:	AUTOMATED PETROLEUM & ENERGY CO INC (APEC)
Owner Address:	PO BOX 1110
Owner Address 2:	ATTN: STORAGE TANK REGIS
Owner City,State,Zip:	Brandon, FL 33509
Owner Contact:	BILL MCKNIGHT   RICK HERWEH
Owner Phone:	8136814279

Map ID  
Direction  
Distance  
Elevation

MAP FINDINGS

Site

Database(s)

EDR ID Number  
EPA ID Number

AMOCO-COLONY #106 (Continued)

U001361869

Construction:

Tank ID:	7
Construction Category:	C
Construction Description:	Steel
Tank ID:	7
Construction Category:	M
Construction Description:	Spill containment bucket
Tank ID:	7
Construction Category:	N
Construction Description:	Flow shut-Off
Tank ID:	7
Construction Category:	R
Construction Description:	Double wall - tank jacket
Tank ID:	8
Construction Category:	C
Construction Description:	Steel
Tank ID:	8
Construction Category:	M
Construction Description:	Spill containment bucket
Tank ID:	8
Construction Category:	N
Construction Description:	Flow shut-Off
Tank ID:	8
Construction Category:	R
Construction Description:	Double wall - tank jacket
Tank ID:	8
Construction Category:	L
Construction Description:	Compartmented

Piping:

Tank ID:	7
Piping Category:	C
Piping Description:	Fiberglass
Tank ID:	7
Piping Category:	F
Piping Description:	Double wall
Tank ID:	7
Piping Category:	J
Piping Description:	Pressurized piping system
Tank ID:	7
Piping Category:	K
Piping Description:	Dispenser liners
Tank ID:	8
Piping Category:	C

Map ID  
Direction  
Distance  
Elevation

MAP FINDINGS

Site

Database(s)

EDR ID Number  
EPA ID Number

AMOCO-COLONY #106 (Continued)

U001361869

Piping Description:	Fiberglass
Tank ID:	8
Piping Category:	F
Piping Description:	Double wall
Tank ID:	8
Piping Category:	J
Piping Description:	Pressurized piping system
Tank ID:	8
Piping Category:	K
Piping Description:	Dispenser liners
Monitoring:	
Tank ID:	7
Petro Monitoring Category:	1
Monitoring Description:	Continuous electronic sensing
Tank ID:	7
Petro Monitoring Category:	4
Monitoring Description:	Visual inspect dispenser liners
Tank ID:	7
Petro Monitoring Category:	F
Monitoring Description:	Monitor dbl wall tank space
Tank ID:	7
Petro Monitoring Category:	H
Monitoring Description:	Mechanical line leak detector
Tank ID:	7
Petro Monitoring Category:	K
Monitoring Description:	Monitor dbl wall pipe space
Tank ID:	8
Petro Monitoring Category:	1
Monitoring Description:	Continuous electronic sensing
Tank ID:	8
Petro Monitoring Category:	4
Monitoring Description:	Visual inspect dispenser liners
Tank ID:	8
Petro Monitoring Category:	F
Monitoring Description:	Monitor dbl wall tank space
Tank ID:	8
Petro Monitoring Category:	H
Monitoring Description:	Mechanical line leak detector
Tank ID:	8
Petro Monitoring Category:	K
Monitoring Description:	Monitor dbl wall pipe space
Tank ID:	7
Petro Monitoring Category:	2

Map ID  
Direction  
Distance  
Elevation

MAP FINDINGS

Site

Database(s)

EDR ID Number  
EPA ID Number

**AMOCO-COLONY #106 (Continued)**

**U001361869**

Monitoring Description:	Visual inspect pipe sumps
Tank ID:	8
Petro Monitoring Category:	2
Monitoring Description:	Visual inspect pipe sumps
Tank ID:	7
Tank Capacity:	20000
Tank Location:	UNDERGROUND
Tank Status:	U
Status Date:	12/01/2009
Install Date:	12/1/2009
Substance:	B
Content Description:	Unleaded Gas
Vessel Indicator:	TANK
DEP Contractor:	P
Owner:	
Owner ID:	922
Owner Name:	AUTOMATED PETROLEUM & ENERGY CO INC (APEC)
Owner Address:	PO BOX 1110
Owner Address 2:	ATTN: STORAGE TANK REGIS
Owner City,State,Zip:	Brandon, FL 33509
Owner Contact:	BILL MCKNIGHT   RICK HERWEH
Owner Phone:	8136814279
Construction:	
Tank ID:	7
Construction Category:	C
Construction Description:	Steel
Tank ID:	7
Construction Category:	M
Construction Description:	Spill containment bucket
Tank ID:	7
Construction Category:	N
Construction Description:	Flow shut-Off
Tank ID:	7
Construction Category:	R
Construction Description:	Double wall - tank jacket
Tank ID:	8
Construction Category:	C
Construction Description:	Steel
Tank ID:	8
Construction Category:	M
Construction Description:	Spill containment bucket
Tank ID:	8
Construction Category:	N
Construction Description:	Flow shut-Off
Tank ID:	8

Map ID  
Direction  
Distance  
Elevation

MAP FINDINGS

Site

Database(s)

EDR ID Number  
EPA ID Number

**AMOCO-COLONY #106 (Continued)**

**U001361869**

Construction Category:	R
Construction Description:	Double wall - tank jacket
Tank ID:	8
Construction Category:	L
Construction Description:	Compartmented
Piping:	
Tank ID:	7
Piping Category:	C
Piping Description:	Fiberglass
Tank ID:	7
Piping Category:	F
Piping Description:	Double wall
Tank ID:	7
Piping Category:	J
Piping Description:	Pressurized piping system
Tank ID:	7
Piping Category:	K
Piping Description:	Dispenser liners
Tank ID:	8
Piping Category:	C
Piping Description:	Fiberglass
Tank ID:	8
Piping Category:	F
Piping Description:	Double wall
Tank ID:	8
Piping Category:	J
Piping Description:	Pressurized piping system
Tank ID:	8
Piping Category:	K
Piping Description:	Dispenser liners
Monitoring:	
Tank ID:	7
Petro Monitoring Category:	1
Monitoring Description:	Continuous electronic sensing
Tank ID:	7
Petro Monitoring Category:	4
Monitoring Description:	Visual inspect dispenser liners
Tank ID:	7
Petro Monitoring Category:	F
Monitoring Description:	Monitor dbl wall tank space
Tank ID:	7
Petro Monitoring Category:	H
Monitoring Description:	Mechanical line leak detector

Map ID  
Direction  
Distance  
Elevation

MAP FINDINGS

Site

Database(s)

EDR ID Number  
EPA ID Number

**AMOCO-COLONY #106 (Continued)**

**U001361869**

Tank ID:	7
Petro Monitoring Category:	K
Monitoring Description:	Monitor dbl wall pipe space
Tank ID:	8
Petro Monitoring Category:	1
Monitoring Description:	Continuous electronic sensing
Tank ID:	8
Petro Monitoring Category:	4
Monitoring Description:	Visual inspect dispenser liners
Tank ID:	8
Petro Monitoring Category:	F
Monitoring Description:	Monitor dbl wall tank space
Tank ID:	8
Petro Monitoring Category:	H
Monitoring Description:	Mechanical line leak detector
Tank ID:	8
Petro Monitoring Category:	K
Monitoring Description:	Monitor dbl wall pipe space
Tank ID:	7
Petro Monitoring Category:	2
Monitoring Description:	Visual inspect pipe sumps
Tank ID:	8
Petro Monitoring Category:	2
Monitoring Description:	Visual inspect pipe sumps

**FL Financial Assurance 3:**

Name:	AMOCO-COLONY #106
Address:	3630 W SILVER SPRINGS BLVD
City,State,Zip:	OCALA, FL 34475
Region:	3
Facility ID:	9200172
Facility Phone:	8136814279
Facility Status:	OPEN
Facility Type:	A
Type Description:	Retail Station
DEP CO:	P
Financial Responsibility:	INSURANCE
Insurance Company:	ACE
Effective Date:	09/18/2014
Expire Date:	09/18/2015
Owner ID:	922
Owner Name:	AUTOMATED PETROLEUM & ENERGY CO INC (APEC)
Owner Address:	PO BOX 1110
Owner Address2:	ATTN: STORAGE TANK REGIS
Owner City,St,Zip:	Brandon, FL 33509
Contact:	BILL MCKNIGHT   RICK HERWEH
Resp Party Phone:	8136814279

Map ID  
Direction  
Distance  
Elevation

MAP FINDINGS

Site

Database(s)

EDR ID Number  
EPA ID Number

**AMOCO-COLONY #106 (Continued)**

**U001361869**

Name: AMOCO-COLONY #106  
Address: 3630 W SILVER SPRINGS BLVD  
City,State,Zip: OCALA, FL 34475  
Region: 3  
Facility ID: 9200172  
Facility Phone: 8136814279  
Facility Status: OPEN  
Facility Type: A  
Type Description: Retail Station  
DEP CO: P  
Financial Responsibility: INSURANCE  
Insurance Company: ACE  
Effective Date: 09/18/2017  
Expire Date: 09/18/2018  
Owner ID: 922  
Owner Name: AUTOMATED PETROLEUM & ENERGY CO INC (APEC)  
Owner Address: PO BOX 1110  
Owner Address2: ATTN: STORAGE TANK REGIS  
Owner City,St,Zip: Brandon, FL 33509  
Contact: BILL MCKNIGHT | RICK HERWEH  
Resp Party Phone: 8136814279

Name: AMOCO-COLONY #106  
Address: 3630 W SILVER SPRINGS BLVD  
City,State,Zip: OCALA, FL 34475  
Region: 3  
Facility ID: 9200172  
Facility Phone: 8136814279  
Facility Status: OPEN  
Facility Type: A  
Type Description: Retail Station  
DEP CO: P  
Financial Responsibility: INSURANCE  
Insurance Company: ACE  
Effective Date: 09/18/2018  
Expire Date: 09/18/2019  
Owner ID: 922  
Owner Name: AUTOMATED PETROLEUM & ENERGY CO INC (APEC)  
Owner Address: PO BOX 1110  
Owner Address2: ATTN: STORAGE TANK REGIS  
Owner City,St,Zip: Brandon, FL 33509  
Contact: BILL MCKNIGHT | RICK HERWEH  
Resp Party Phone: 8136814279

Name: AMOCO-COLONY #106  
Address: 3630 W SILVER SPRINGS BLVD  
City,State,Zip: OCALA, FL 34475  
Region: 3  
Facility ID: 9200172  
Facility Phone: 8136814279  
Facility Status: OPEN  
Facility Type: A  
Type Description: Retail Station  
DEP CO: P  
Financial Responsibility: INSURANCE  
Insurance Company: ACE AMERICAN INSURANCE COMPANY  
Effective Date: 09/18/2019



Map ID  
Direction  
Distance  
Elevation

MAP FINDINGS

Site

Database(s)

EDR ID Number  
EPA ID Number

**AMOCO-COLONY #106 (Continued)**

**U001361869**

Expire Date: 12/01/2021  
Owner ID: 922  
Owner Name: AUTOMATED PETROLEUM & ENERGY CO INC (APEC)  
Owner Address: PO BOX 1110  
Owner Address2: ATTN: STORAGE TANK REGIS  
Owner City,St,Zip: Brandon, FL 33509  
Contact: BILL MCKNIGHT | RICK HERWEH  
Resp Party Phone: 8136814279

Name: AMOCO-COLONY #106  
Address: 3630 W SILVER SPRINGS BLVD  
City,State,Zip: OCALA, FL 34475  
Region: 3  
Facility ID: 9200172  
Facility Phone: 8136814279  
Facility Status: OPEN  
Facility Type: A  
Type Description: Retail Station  
DEP CO: P  
Financial Responsibility: INSURANCE  
Insurance Company: ADMIRAL INSURANCE COMPANY  
Effective Date: 10/19/2012  
Expire Date: 10/19/2013  
Owner ID: 922  
Owner Name: AUTOMATED PETROLEUM & ENERGY CO INC (APEC)  
Owner Address: PO BOX 1110  
Owner Address2: ATTN: STORAGE TANK REGIS  
Owner City,St,Zip: Brandon, FL 33509  
Contact: BILL MCKNIGHT | RICK HERWEH  
Resp Party Phone: 8136814279

Name: AMOCO-COLONY #106  
Address: 3630 W SILVER SPRINGS BLVD  
City,State,Zip: OCALA, FL 34475  
Region: 3  
Facility ID: 9200172  
Facility Phone: 8136814279  
Facility Status: OPEN  
Facility Type: A  
Type Description: Retail Station  
DEP CO: P  
Financial Responsibility: INSURANCE  
Insurance Company: ENDURANCE AMERICAN SPECIALTY INS CO  
Effective Date: 06/04/2011  
Expire Date: 06/04/2012  
Owner ID: 922  
Owner Name: AUTOMATED PETROLEUM & ENERGY CO INC (APEC)  
Owner Address: PO BOX 1110  
Owner Address2: ATTN: STORAGE TANK REGIS  
Owner City,St,Zip: Brandon, FL 33509  
Contact: BILL MCKNIGHT | RICK HERWEH  
Resp Party Phone: 8136814279

Name: AMOCO-COLONY #106  
Address: 3630 W SILVER SPRINGS BLVD  
City,State,Zip: OCALA, FL 34475  
Region: 3

Map ID  
 Direction  
 Distance  
 Elevation

MAP FINDINGS

Site

Database(s)

EDR ID Number  
 EPA ID Number

**AMOCO-COLONY #106 (Continued)**

**U001361869**

Facility ID: 9200172  
 Facility Phone: 8136814279  
 Facility Status: OPEN  
 Facility Type: A  
 Type Description: Retail Station  
 DEP CO: P  
 Financial Responsibility: LETTER OF CREDIT  
 Insurance Company: Not reported  
 Effective Date: 12/01/2021  
 Expire Date: 01/31/2023  
 Owner ID: 922  
 Owner Name: AUTOMATED PETROLEUM & ENERGY CO INC (APEC)  
 Owner Address: PO BOX 1110  
 Owner Address2: ATTN: STORAGE TANK REGIS  
 Owner City,St,Zip: Brandon, FL 33509  
 Contact: BILL MCKNIGHT | RICK HERWEH  
 Resp Party Phone: 8136814279

**M61**      **EXXON ON RUN OCALA**  
**Target**    **3630 W SILVER SPRNG BLVD**  
**Property**   **OCALA, FL 34475**

**EDR Hist Auto**    **1022247912**  
**N/A**

**Site 6 of 8 in cluster M**

**Actual:**      EDR Hist Auto  
**69 ft.**

<b>Focus Map:</b> <b>10</b>	Year: Name:	Type:
	2011 EXXON ON RUN OCALA	Gasoline Service Stations, NEC
	2012 EXXON ON RUN OCALA	Gasoline Service Stations, NEC
	2013 EXXON ON RUN OCALA	Gasoline Service Stations, NEC
	2014 EXXON ON RUN OCALA	Gasoline Service Stations, NEC

**O62**      **B P CORPORATION NORTH AMERICA**  
**Target**    **3620 W SILVER SPRNG BLVD**  
**Property**   **OCALA, FL 34475**

**EDR Hist Auto**    **1022049736**  
**N/A**

**Site 1 of 3 in cluster O**

**Actual:**      EDR Hist Auto  
**69 ft.**

<b>Focus Map:</b> <b>10</b>	Year: Name:	Type:
	2003 B P CORPORATION NORTH AMERICA	Gasoline Service Stations, NEC
	2004 B P CORPORATION NORTH AMERICA	Gasoline Service Stations, NEC
	2005 B P CORPORATION NORTH AMERICA	Gasoline Service Stations, NEC
	2006 B P CORPORATION NORTH AMERICA	Gasoline Service Stations, NEC
	2007 B P CORPORATION NORTH AMERICA	Gasoline Service Stations, NEC
	2008 B P CORPORATION NORTH AMERICA	Gasoline Service Stations, NEC
	2009 BP CORPORATION NORTH AMER INC	Gasoline Service Stations, NEC
	2010 BP CORPORATION NORTH AMER INC	Gasoline Service Stations, NEC
	2011 BP CORPORATION NORTH AMER INC	Gasoline Service Stations, NEC
	2012 BP CORPORATION NORTH AMER INC	Gasoline Service Stations, NEC

MAP FINDINGS

Map ID  
Direction  
Distance  
Elevation

Site

Database(s)

EDR ID Number  
EPA ID Number

**O63**      **DAYS INN - OCALA WEST WWTF**  
**Target**    **3620 W SILVER SPRINGS BLVD**  
**Property**   **OCALA, FL 34475**

**FINDS**    **1009724500**  
**N/A**

**Site 2 of 3 in cluster O**

**Actual:**      **FINDS:**  
**69 ft.**          Registry ID:          110027968661

**Focus Map:**    [Click Here for FRS Facility Detail Report:](#)  
**10**

Environmental Interest/Information System:  
 Florida Environmental System Today Application (FIESTA) Data  
 Maintenance (FDM) system maintains entity, environmental interest and  
 affiliation data for the State of Florida.

[Click this hyperlink](#) while viewing on your computer to access  
 additional FINDS: detail in the EDR Site Report.

**O64**      **DAYS INN/OCALA WEST WWTF**  
**Target**    **3620 W SILVER SPRINGS BLVD**  
**Property**   **OCALA, FL**

**FL NPDES**    **S106519069**  
**N/A**

**Site 3 of 3 in cluster O**

**Actual:**      **WASTEWATER:**  
**69 ft.**          Name:                    DAYS INN/OCALA WEST WWTF  
**Focus Map:**    Address:                3620 W SILVER SPRINGS BLVD  
**10**                City,State,Zip:        OCALA, FL  
                          Facility ID:              FLA010763  
                          Facility Type:          Domestic WWTP  
                          Status:                  Active - Existing, permitted facility/site for which effluent,  
                                                         reclaimed water or wastewater residual discharge into the environment  
                                                         and/or monitoring is taking place.  
                          District Office:        CD  
                          NPDES Permitted Site: No  
                          Environmental Interest: Not reported  
                          Owner Type:            Private  
                          Permit Capacity:      0.015  
                          Party Name:            Shawn Bhimji, General Manager  
                          Company Name:        PBS Group, LLC.  
                          RP Address:            3620 W Silver Springs Blvd  
                          RP Address 2:          Not reported  
                          RP City,Stat,Zip:      Ocala FL 34475-5640  
                          Telephone:             3526290091  
                          Email:                    shawnbhimji@gmail.com  
                          Issue Date:             03/07/2017  
                          Effective Date:        03/07/2017  
                          Expiration Date:      03/02/2022  
                          DOC Description:      Wastewater Permit  
                          Latitude Degrees:      Not reported  
                          Latitude Minutes:      Not reported  
                          Latitude Seconds:      Not reported  
                          Longitude Degrees:    Not reported  
                          Longitude Minutes:    Not reported  
                          Longitude Seconds:    Not reported  
                          Treatment:             Extended Aeration Sewage Treatment Plant W/Effluent To Sprayfield  
                          Decode For Fstatus:    Active

Map ID  
Direction  
Distance  
Elevation

MAP FINDINGS

Site

Database(s)

EDR ID Number  
EPA ID Number

**L65**      **SCALES EXPRESS 02-11-3217**  
**Target**   **I-75 SB N OF SR 40 OVERPASS**  
**Property**   **OCALA, FL 34482**

**FL LUST**    **U004146855**  
**FL TANKS**   **N/A**  
**FL DWM CONTAM**

**Site 2 of 4 in cluster L**

**Actual:**  
**69 ft.**  
**Focus Map:**  
**10**

**LUST:**  
Name:                                SCALES EXPRESS 02-11-3217  
Address:                            I-75 SB N OF SR 40 OVERPASS  
City,State,Zip:                    Ocala, FL 34482  
Region:                              STATE  
Facility Id:                         9806191  
Facility Status:                    CLOSED  
Facility Type:                      Q - Emergency Response Spill Site  
Facility Phone:                    Not reported  
Facility Cleanup Rank:            Not reported  
District:                            Central District  
Lat/Long (dms):                  29 11 12.1006 / 82 11 5.60770000  
Section:                            14  
Township:                         15S  
Range:                              21E  
Feature:                            Not reported  
Method:                            Not reported  
Datum:                              Not reported  
Score:                               Not reported  
Score Effective Date:              Not reported  
Score When Ranked:               Not reported  
Operator:                          Not reported  
Name Update:                      Not reported  
Address Update:                    Not reported

**Discharge Cleanup Summary:**  
Discharge Date:                    12/20/2002  
PCT Discharge Combined:        Not reported  
Cleanup Required:                 R - CLEANUP REQUIRED  
Discharge Cleanup Status:        NFA - NFA COMPLETE  
Disch Cleanup Status Date:       8/23/2004  
Cleanup Work Status:              COMPLETED  
Information Source:                R - EMERGENCY RESPONSE REPORT  
Other Source Description:        Not reported  
Eligibility Indicator:              I - INELIGIBLE  
Site Manager:                      Not reported  
Site Mgr End Date:                Not reported  
Tank Office:                        -

**Task Information:**  
District:                            CD  
Facility ID:                        9806191  
Facility Status:                    CLOSED  
Facility Type:                      Q - Emergency Response Spill Site -  
County:                            MARION  
County ID:                         42  
Cleanup Eligibility Status:        I  
Source Effective Date:            08-23-2004  
Discharge Date:                    12-20-2002  
Cleanup Required:                 R - CLEANUP REQUIRED  
Discharge Cleanup Status:        NFA - NFA COMPLETE  
Disch Cleanup Status Date:       08-23-2004  
SRC Action Type:                  NFA - NO FURTHER ACTION  
SRC Submit Date:                  08-23-2004

Map ID  
Direction  
Distance  
Elevation

MAP FINDINGS

Site

Database(s)

EDR ID Number  
EPA ID Number

**SCALES EXPRESS 02-11-3217 (Continued)**

**U004146855**

SRC Review Date: 08-23-2004  
SRC Completion Status: A - APPROVED  
SRC Issue Date: 08-23-2004  
SRC Comment: Not reported  
Cleanup Work Status: COMPLETED  
Site Mgr: Not reported  
Site Mgr End Date: Not reported  
Tank Office: -  
SR Task ID: Not reported  
SR Cleanup Responsible: -  
SR Funding Eligibility Type: -  
SR Actual Cost: Not reported  
SR Completion Date: Not reported  
SR Payment Date: Not reported  
SR Oral Date: Not reported  
SR Written Date: Not reported  
SR Soil Removal: Not reported  
SR Free Product Removal: Not reported  
SR Soil Tonnage Removed: Not reported  
SR Soil Treatment: Not reported  
SR Other Treatment: Not reported  
SR Alternate Proc Received Date: Not reported  
SR Alternate Procedure Status: Not reported  
SR Alternate Procedure Status Date: Not reported  
SR Alternate Procedure Comments: Not reported  
SA Task ID: Not reported  
SA Cleanup Responsible: -  
SA Funding Eligibility Type: -  
SA Actual Cost: Not reported  
SA Completion Date: Not reported  
SA Payment Date: Not reported  
RAP Task ID: Not reported  
RAP Cleanup Responsible ID: -  
RAP Funding Eligibility Type: -  
RAP Actual Cost: Not reported  
RAP Completion Date: Not reported  
RAP Payment Date: Not reported  
RAP Last Order Approved: Not reported  
RA Task ID: 75606  
RA Cleanup Responsible: -  
RA Funding Eligibility Type: -  
RA Years to Complete: 0  
RA Actual Cost: Not reported

[Click here for Florida Oculus:](#)

**TANKS:**

Name: SCALES EXPRESS 02-11-3217  
Address: I-75 SB N OF SR 40 OVERPASS  
City,State,Zip: OCALA, FL 34482  
Facility ID: 9806191  
Facility Phone: Not reported  
Facility Status: CLOSED  
Facility Type: Q  
Type Description: Emergency Response Spill Site  
Dep Co: P  
Lat/Lon Deg Min Sec: Not reported

Map ID  
 Direction  
 Distance  
 Elevation

MAP FINDINGS

Site

Database(s)

EDR ID Number  
 EPA ID Number

**SCALES EXPRESS 02-11-3217 (Continued)**

**U004146855**

DWM CONTAM:  
 Name: SCALES EXPRESS 02-11-3217  
 Address: I-75 SB N OF SR 40 OVERPASS  
 City,State,Zip: OCALA, FL  
 Program Site Id: 9806191  
 Lat DD: Not reported  
 Lat MM: Not reported  
 Lat SS: Not reported  
 Long DD: Not reported  
 Long MM: Not reported  
 Long SS: Not reported  
 Office/ District: CD  
 Program Area: PETROLEUM  
 Priority Score: Not reported  
 Datum: Not reported  
 Method: Not reported  
 Facility Status: CLOSED-STCM  
 Facility Type: Not reported  
 Score Effective Date: Not reported  
 Score When Ranked: Not reported  
 Rank: Not reported  
 Operator: Not reported  
 Phone: Not reported  
 Name Changed: Not reported  
 Addr Changed: Not reported  
 Related Party ID: Not reported  
 Primary RP Role: Not reported  
 RP Begin Date: Not reported  
 RP Name: Not reported  
 RP Address1: Not reported  
 RP Address2: Not reported  
 RP City: Not reported  
 RP State: Not reported  
 RP Zip5: Not reported  
 RP Zip4: Not reported  
 Contact: Not reported  
 RP Phone: Not reported  
 RP Extension: Not reported  
 Site Manager: Not reported

**66 SHARRER ELECTRIC COMPANY**  
**Target SW 13TH ST**  
**Property OCALA, FL 34474**

**FINDS 1010499745**  
**ECHO N/A**

FINDS:  
 Registry ID: 110032798792

**Actual:**  
**73 ft.** [Click Here for FRS Facility Detail Report:](#)

**Focus Map:** Environmental Interest/Information System:  
**12** US National Pollutant Discharge Elimination System (NPDES) module of the Compliance Information System (ICIS) tracks surface water permits issued under the Clean Water Act. Under NPDES, all facilities that discharge pollutants from any point source into waters of the United States are required to obtain a permit. The permit will likely contain limits on what can be discharged, impose monitoring and reporting requirements, and include other provisions to ensure that the discharge does not adversely affect water quality.

Map ID  
Direction  
Distance  
Elevation

MAP FINDINGS

Site

Database(s)

EDR ID Number  
EPA ID Number

**SHARRER ELECTRIC COMPANY (Continued)**

**1010499745**

Florida Environmental System Today Application (FIESTA) Data Maintenance (FDM) system maintains entity, environmental interest and affiliation data for the State of Florida.

Click this hyperlink while viewing on your computer to access additional FINDS: detail in the EDR Site Report.

ECHO:

Envid: 1010499745  
Registry ID: 110032798792  
DFR URL: <http://echo.epa.gov/detailed-facility-report?fid=110032798792>  
Name: SHARRER ELECTRIC COMPANY  
Address: SW 13TH ST  
City,State,Zip: OCALA, FL 34474

**P67**      **MERILLAT INDUSTRIES**  
**Target**    **1300 SOUTHWEST 38 AVENUE**  
**Property**   **OCALA, FL 34474**

**FL TIER 2**    **S107720983**  
**N/A**

**Site 1 of 2 in cluster P**

**Actual:**  
**73 ft.**

**Focus Map:**  
**12**

TIER 2:  
Name: MERILLAT INDUSTRIES  
Address: 1300 SOUTHWEST 38 AVENUE  
City,State,Zip: OCALA, FL 34474  
Year: Not reported  
Facility Id: Not reported  
Active Date: 01/01/2002  
Inactive Date: Not reported  
Sale Pending: False  
Original Date: Not reported  
PLOT Source: GPS  
Latitude: 29.175000  
Longitude: -82.187500  
LEPC District: 5  
Counties: Sumter,Marion,Levy,Hernando,Citrus,  
SERC: 28260  
Program Level: 0  
PRIME: 24182  
SIC Code: 2434  
SIC Code 2: 2434  
NAICS Code: 33711

Other Chemical Data:

Report Year: 2007  
Tier 2 Report ID: 102523  
Chemical ID: 286502  
CAS Number: 1330207  
Chemical Name: XYLENE  
Chemical Date: 3/11/2008  
Average Amount: 2  
Maximum Amount: 1000  
Location ID: 475563  
Chemical State: Liquid  
Mixture: True  
Mixture Percent: .00  
Container: E - PLASTIC OR NON-METALLIC DRUM  
Pressure: 1 - AMBIENT PRESSURE  
Temperature: 4 - AMBIENT TEMPERATURE

Map ID  
Direction  
Distance  
Elevation

MAP FINDINGS

Site

Database(s)

EDR ID Number  
EPA ID Number

**MERILLAT INDUSTRIES (Continued)**

**S107720983**

Average Amount: 2  
Maximum Amount: 1000  
Days on Site: 365  
Site Plan: False  
Site Plan Document: Not reported  
Private Location: False  
Location: PUMP ROOM

Report Year: 2007  
Tier 2 Report ID: 102523  
Chemical ID: 286501  
CAS Number: 540885  
Chemical Name: tert-Butyl acetate  
Chemical Date: 3/11/2008  
Average Amount: 2  
Maximum Amount: 1945  
Location ID: 475562  
Chemical State: Liquid  
Mixture: True  
Mixture Percent: .00  
Container: E - PLASTIC OR NON-METALLIC DRUM  
Pressure: 1 - AMBIENT PRESSURE  
Temperature: 4 - AMBIENT TEMPERATURE  
Average Amount: 2  
Maximum Amount: 1945  
Days on Site: 365  
Site Plan: False  
Site Plan Document: Not reported  
Private Location: False  
Location: PUMP ROOM

Report Year: 2007  
Tier 2 Report ID: 102523  
Chemical ID: 286500  
CAS Number: 7664939  
Chemical Name: Sulfuric acid  
Chemical Date: 3/11/2008  
Average Amount: 3  
Maximum Amount: 3570  
Location ID: 475561  
Chemical State: Liquid  
Mixture: True  
Mixture Percent: .00  
Container: R - OTHER  
Pressure: 1 - AMBIENT PRESSURE  
Temperature: 4 - AMBIENT TEMPERATURE  
Average Amount: 3  
Maximum Amount: 3570  
Days on Site: 365  
Site Plan: False  
Site Plan Document: Not reported  
Private Location: False  
Location: FORKLIFT BATTERIES



Map ID  
Direction  
Distance  
Elevation

MAP FINDINGS

Site

Database(s)

EDR ID Number  
EPA ID Number

**MERILLAT INDUSTRIES (Continued)**

**S107720983**

Report Year: 2007  
Tier 2 Report ID: 102523  
Chemical ID: 286499  
CAS Number: 110430  
Chemical Name: METHYL N-AMYL KETONE [2-HEPTANONE]  
Chemical Date: 3/11/2008  
Average Amount: 1  
Maximum Amount: 301  
Location ID: 475560  
Chemical State: Liquid  
Mixture: True  
Mixture Percent: .00  
Container: E - PLASTIC OR NON-METALLIC DRUM  
Pressure: 1 - AMBIENT PRESSURE  
Temperature: 4 - AMBIENT TEMPERATURE  
Average Amount: 1  
Maximum Amount: 301  
Days on Site: 365  
Site Plan: False  
Site Plan Document: Not reported  
Private Location: False  
Location: PUMP ROOM

Report Year: 2007  
Tier 2 Report ID: 102523  
Chemical ID: 286498  
CAS Number: 67630  
Chemical Name: ISOPROPANOL  
Chemical Date: 3/11/2008  
Average Amount: 1  
Maximum Amount: 354  
Location ID: 475559  
Chemical State: Liquid  
Mixture: True  
Mixture Percent: .00  
Container: E - PLASTIC OR NON-METALLIC DRUM  
Pressure: 1 - AMBIENT PRESSURE  
Temperature: 4 - AMBIENT TEMPERATURE  
Average Amount: 1  
Maximum Amount: 354  
Days on Site: 365  
Site Plan: False  
Site Plan Document: Not reported  
Private Location: False  
Location: PUMP ROOM

Report Year: 2007  
Tier 2 Report ID: 102523  
Chemical ID: 286497  
CAS Number: RESIN  
Chemical Name: RESIN  
Chemical Date: 3/11/2008  
Average Amount: 1  
Maximum Amount: 550  
Location ID: 475558

Map ID  
Direction  
Distance  
Elevation

MAP FINDINGS

Site

Database(s)

EDR ID Number  
EPA ID Number

**MERILLAT INDUSTRIES (Continued)**

**S107720983**

Chemical State: LIQUID  
Mixture: True  
Mixture Percent: .00  
Container: E - PLASTIC OR NON-METALLIC DRUM  
Pressure: 1 - AMBIENT PRESSURE  
Temperature: 4 - AMBIENT TEMPERATURE  
Average Amount: 1  
Maximum Amount: 550  
Days on Site: 365  
Site Plan: False  
Site Plan Document: Not reported  
Private Location: False  
Location: PUMP ROOM

Report Year: 2007  
Tier 2 Report ID: 102523  
Chemical ID: 286496  
CAS Number: 78831  
Chemical Name: Isobutyl alcohol  
Chemical Date: 3/11/2008  
Average Amount: 2  
Maximum Amount: 733  
Location ID: 475557  
Chemical State: Liquid  
Mixture: True  
Mixture Percent: .00  
Container: E - PLASTIC OR NON-METALLIC DRUM  
Pressure: 1 - AMBIENT PRESSURE  
Temperature: 4 - AMBIENT TEMPERATURE  
Average Amount: 2  
Maximum Amount: 733  
Days on Site: 365  
Site Plan: False  
Site Plan Document: Not reported  
Private Location: False  
Location: PUMP ROOM

Report Year: 2007  
Tier 2 Report ID: 102523  
Chemical ID: 286495  
CAS Number: 110190  
Chemical Name: iso-Butyl acetate  
Chemical Date: 3/11/2008  
Average Amount: 2  
Maximum Amount: 962  
Location ID: 475556  
Chemical State: Liquid  
Mixture: True  
Mixture Percent: .00  
Container: E - PLASTIC OR NON-METALLIC DRUM  
Pressure: 1 - AMBIENT PRESSURE  
Temperature: 4 - AMBIENT TEMPERATURE  
Average Amount: 2  
Maximum Amount: 962  
Days on Site: 365

Map ID  
Direction  
Distance  
Elevation

MAP FINDINGS

Site

Database(s)

EDR ID Number  
EPA ID Number

**MERILLAT INDUSTRIES (Continued)**

**S107720983**

Site Plan: False  
Site Plan Document: Not reported  
Private Location: False  
Location: PUMP ROOM

Report Year: 2007  
Tier 2 Report ID: 102523  
Chemical ID: 286494  
CAS Number: 100414  
Chemical Name: Ethylbenzene  
Chemical Date: 3/11/2008  
Average Amount: 1  
Maximum Amount: 235  
Location ID: 475555  
Chemical State: Liquid  
Mixture: True  
Mixture Percent: .00  
Container: E - PLASTIC OR NON-METALLIC DRUM  
Pressure: 1 - AMBIENT PRESSURE  
Temperature: 4 - AMBIENT TEMPERATURE  
Average Amount: 1  
Maximum Amount: 235  
Days on Site: 365  
Site Plan: False  
Site Plan Document: Not reported  
Private Location: False  
Location: PUMP ROOM

Report Year: 2007  
Tier 2 Report ID: 102523  
Chemical ID: 286493  
CAS Number: 64175  
Chemical Name: ETHYL ALCOHOL [ETHANOL, COMBUSTIBLE LABEL]  
Chemical Date: 3/11/2008  
Average Amount: 2  
Maximum Amount: 1408  
Location ID: 475554  
Chemical State: Liquid  
Mixture: True  
Mixture Percent: .00  
Container: E - PLASTIC OR NON-METALLIC DRUM  
Pressure: 1 - AMBIENT PRESSURE  
Temperature: 4 - AMBIENT TEMPERATURE  
Average Amount: 2  
Maximum Amount: 1408  
Days on Site: 365  
Site Plan: False  
Site Plan Document: Not reported  
Private Location: False  
Location: PUMP ROOM

Report Year: 2007  
Tier 2 Report ID: 102523  
Chemical ID: 286492

Map ID  
Direction  
Distance  
Elevation

MAP FINDINGS

Site

Database(s)

EDR ID Number  
EPA ID Number

**MERILLAT INDUSTRIES (Continued)**

**S107720983**

CAS Number: 9004675  
Chemical Name: CELLULOSE METHYL ETHER [METHOCEL]  
Chemical Date: 3/11/2008  
Average Amount: 1  
Maximum Amount: 336  
Location ID: 475553  
Chemical State: Liquid  
Mixture: True  
Mixture Percent: .00  
Container: E - PLASTIC OR NON-METALLIC DRUM  
Pressure: 1 - AMBIENT PRESSURE  
Temperature: 4 - AMBIENT TEMPERATURE  
Average Amount: 1  
Maximum Amount: 336  
Days on Site: 365  
Site Plan: False  
Site Plan Document: Not reported  
Private Location: False  
Location: PUMP ROOM

Report Year: 2007  
Tier 2 Report ID: 102523  
Chemical ID: 286491  
CAS Number: 123864  
Chemical Name: Butyl acetate  
Chemical Date: 3/11/2008  
Average Amount: 2  
Maximum Amount: 872  
Location ID: 475552  
Chemical State: Liquid  
Mixture: True  
Mixture Percent: .00  
Container: E - PLASTIC OR NON-METALLIC DRUM  
Pressure: 1 - AMBIENT PRESSURE  
Temperature: 4 - AMBIENT TEMPERATURE  
Average Amount: 2  
Maximum Amount: 872  
Days on Site: 365  
Site Plan: False  
Site Plan Document: Not reported  
Private Location: False  
Location: PUMP ROOM

Report Year: 2007  
Tier 2 Report ID: 102523  
Chemical ID: 286490  
CAS Number: 67641  
Chemical Name: Acetone  
Chemical Date: 3/11/2008  
Average Amount: 2  
Maximum Amount: 3456  
Location ID: 475551  
Chemical State: Liquid  
Mixture: True  
Mixture Percent: .00

Map ID  
Direction  
Distance  
Elevation

MAP FINDINGS

Site

Database(s)

EDR ID Number  
EPA ID Number

**MERILLAT INDUSTRIES (Continued)**

**S107720983**

Container: E - PLASTIC OR NON-METALLIC DRUM  
Pressure: 1 - AMBIENT PRESSURE  
Temperature: 4 - AMBIENT TEMPERATURE  
Average Amount: 2  
Maximum Amount: 3456  
Days on Site: 365  
Site Plan: False  
Site Plan Document: Not reported  
Private Location: False  
Location: PUMP ROOM

Report Year: 2006  
Tier 2 Report ID: 96996  
Chemical ID: 256116  
CAS Number: 7664939  
Chemical Name: Sulfuric acid  
Chemical Date: 3/7/2007  
Average Amount: 2  
Maximum Amount: 726  
Location ID: 436747  
Chemical State: Liquid  
Mixture: True  
Mixture Percent: .00  
Container: R - OTHER  
Pressure: 1 - AMBIENT PRESSURE  
Temperature: 4 - AMBIENT TEMPERATURE  
Average Amount: 2  
Maximum Amount: 726  
Days on Site: 365  
Site Plan: False  
Site Plan Document: Not reported  
Private Location: False  
Location: FORKLIFT BATTERIES

Report Year: 2006  
Tier 2 Report ID: 96996  
Chemical ID: 256115  
CAS Number: 540885  
Chemical Name: tert-Butyl acetate  
Chemical Date: 3/7/2007  
Average Amount: 4  
Maximum Amount: 23656  
Location ID: 436746  
Chemical State: Liquid  
Mixture: True  
Mixture Percent: .00  
Container: D - STEEL DRUM  
Pressure: 1 - AMBIENT PRESSURE  
Temperature: 4 - AMBIENT TEMPERATURE  
Average Amount: 4  
Maximum Amount: 23656  
Days on Site: 365  
Site Plan: False  
Site Plan Document: Not reported  
Private Location: False

Map ID  
Direction  
Distance  
Elevation

MAP FINDINGS

Site

Database(s)

EDR ID Number  
EPA ID Number

**MERILLAT INDUSTRIES (Continued)**

**S107720983**

Location: PUMP ROOM

Report Year: 2006  
Tier 2 Report ID: 96996  
Chemical ID: 256114  
CAS Number: 123864  
Chemical Name: Butyl acetate  
Chemical Date: 3/7/2007  
Average Amount: 3  
Maximum Amount: 13647  
Location ID: 436745  
Chemical State: Liquid  
Mixture: True  
Mixture Percent: .00  
Container: D - STEEL DRUM  
Pressure: 1 - AMBIENT PRESSURE  
Temperature: 4 - AMBIENT TEMPERATURE  
Average Amount: 3  
Maximum Amount: 13647  
Days on Site: 365  
Site Plan: False  
Site Plan Document: Not reported  
Private Location: False  
Location: PUMP ROOM

Report Year: 2006  
Tier 2 Report ID: 96996  
Chemical ID: 256113  
CAS Number: 110190  
Chemical Name: iso-Butyl acetate  
Chemical Date: 3/7/2007  
Average Amount: 3  
Maximum Amount: 16972  
Location ID: 436744  
Chemical State: Liquid  
Mixture: True  
Mixture Percent: .00  
Container: D - STEEL DRUM  
Pressure: 1 - AMBIENT PRESSURE  
Temperature: 4 - AMBIENT TEMPERATURE  
Average Amount: 3  
Maximum Amount: 16972  
Days on Site: 365  
Site Plan: False  
Site Plan Document: Not reported  
Private Location: False  
Location: PUMP ROOM

Report Year: 2006  
Tier 2 Report ID: 96996  
Chemical ID: 256112  
CAS Number: 67641  
Chemical Name: Acetone  
Chemical Date: 3/7/2007

Map ID  
Direction  
Distance  
Elevation

MAP FINDINGS

Site

Database(s)

EDR ID Number  
EPA ID Number

**MERILLAT INDUSTRIES (Continued)**

**S107720983**

Average Amount: 4  
Maximum Amount: 32598  
Location ID: 436743  
Chemical State: Liquid  
Mixture: True  
Mixture Percent: .00  
Containter: D - STEEL DRUM  
Pressure: 1 - AMBIENT PRESSURE  
Temperature: 4 - AMBIENT TEMPERATURE  
Average Amount: 4  
Maximum Amount: 32598  
Days on Site: 365  
Site Plan: False  
Site Plan Document: Not reported  
Private Location: False  
Location: PUMP ROOM

Report Year: 2005  
Tier 2 Report ID: 93688  
Chemical ID: 235087  
CAS Number: 7664939  
Chemical Name: Sulfuric acid  
Chemical Date: 4/20/2006  
Average Amount: 2  
Maximum Amount: 726  
Location ID: 409293  
Chemical State: Liquid  
Mixture: True  
Mixture Percent: .00  
Containter: Q - RAIL CAR  
Pressure: 1 - AMBIENT PRESSURE  
Temperature: 4 - AMBIENT TEMPERATURE  
Average Amount: 2  
Maximum Amount: 726  
Days on Site: 365  
Site Plan: False  
Site Plan Document: Not reported  
Private Location: False  
Location: FORKLIFT BATTERY

Report Year: 2005  
Tier 2 Report ID: 93688  
Chemical ID: 235085  
CAS Number: 1330207  
Chemical Name: XYLENE  
Chemical Date: 4/20/2006  
Average Amount: 3  
Maximum Amount: 12416  
Location ID: 409290  
Chemical State: Liquid  
Mixture: True  
Mixture Percent: .00  
Containter: D - STEEL DRUM  
Pressure: 1 - AMBIENT PRESSURE  
Temperature: 4 - AMBIENT TEMPERATURE

Map ID  
Direction  
Distance  
Elevation

MAP FINDINGS

Site

Database(s)

EDR ID Number  
EPA ID Number

**MERILLAT INDUSTRIES (Continued)**

**S107720983**

Average Amount: 3  
Maximum Amount: 12416  
Days on Site: 365  
Site Plan: False  
Site Plan Document: Not reported  
Private Location: False  
Location: PUMP ROOM

Report Year: 2005  
Tier 2 Report ID: 93688  
Chemical ID: 235084  
CAS Number: 540885  
Chemical Name: tert-Butyl acetate  
Chemical Date: 4/20/2006  
Average Amount: 4  
Maximum Amount: 23656  
Location ID: 409289  
Chemical State: Liquid  
Mixture: True  
Mixture Percent: .00  
Container: D - STEEL DRUM  
Pressure: 1 - AMBIENT PRESSURE  
Temperature: 4 - AMBIENT TEMPERATURE  
Average Amount: 4  
Maximum Amount: 23656  
Days on Site: 365  
Site Plan: False  
Site Plan Document: Not reported  
Private Location: False  
Location: PUMP ROOM

Report Year: 2005  
Tier 2 Report ID: 93688  
Chemical ID: 235082  
CAS Number: 123864  
Chemical Name: Butyl acetate  
Chemical Date: 4/20/2006  
Average Amount: 3  
Maximum Amount: 13647  
Location ID: 409287  
Chemical State: Liquid  
Mixture: True  
Mixture Percent: .00  
Container: D - STEEL DRUM  
Pressure: 1 - AMBIENT PRESSURE  
Temperature: 4 - AMBIENT TEMPERATURE  
Average Amount: 3  
Maximum Amount: 13647  
Days on Site: 365  
Site Plan: False  
Site Plan Document: Not reported  
Private Location: False  
Location: PUMP ROOM



Map ID  
Direction  
Distance  
Elevation

MAP FINDINGS

Site

Database(s)

EDR ID Number  
EPA ID Number

**MERILLAT INDUSTRIES (Continued)**

**S107720983**

Report Year: 2005  
Tier 2 Report ID: 93688  
Chemical ID: 235081  
CAS Number: 110190  
Chemical Name: iso-Butyl acetate  
Chemical Date: 4/20/2006  
Average Amount: 3  
Maximum Amount: 16972  
Location ID: 409286  
Chemical State: Liquid  
Mixture: True  
Mixture Percent: .00  
Container: D - STEEL DRUM  
Pressure: 1 - AMBIENT PRESSURE  
Temperature: 4 - AMBIENT TEMPERATURE  
Average Amount: 3  
Maximum Amount: 16972  
Days on Site: 365  
Site Plan: False  
Site Plan Document: Not reported  
Private Location: False  
Location: PUMP ROOM

Report Year: 2005  
Tier 2 Report ID: 93688  
Chemical ID: 235080  
CAS Number: 67641  
Chemical Name: Acetone  
Chemical Date: 4/20/2006  
Average Amount: 4  
Maximum Amount: 32598  
Location ID: 409284  
Chemical State: Liquid  
Mixture: True  
Mixture Percent: .00  
Container: D - STEEL DRUM  
Pressure: 1 - AMBIENT PRESSURE  
Temperature: 4 - AMBIENT TEMPERATURE  
Average Amount: 4  
Maximum Amount: 32598  
Days on Site: 365  
Site Plan: False  
Site Plan Document: Not reported  
Private Location: False  
Location: PUMP ROOM

Report Year: 2005  
Tier 2 Report ID: 93688  
Chemical ID: 235078  
CAS Number: 64175  
Chemical Name: ETHYL ALCOHOL [ETHANOL, COMBUSTIBLE LABEL]  
Chemical Date: 4/20/2006  
Average Amount: 3  
Maximum Amount: 19224  
Location ID: 409283

Map ID  
Direction  
Distance  
Elevation

MAP FINDINGS

Site

Database(s)

EDR ID Number  
EPA ID Number

**MERILLAT INDUSTRIES (Continued)**

**S107720983**

Chemical State: Liquid  
Mixture: True  
Mixture Percent: .00  
Container: D - STEEL DRUM  
Pressure: 1 - AMBIENT PRESSURE  
Temperature: 4 - AMBIENT TEMPERATURE  
Average Amount: 3  
Maximum Amount: 19224  
Days on Site: 365  
Site Plan: False  
Site Plan Document: Not reported  
Private Location: False  
Location: PUMP ROOM

Report Year: 2004  
Tier 2 Report ID: 89830  
Chemical ID: 210760  
CAS Number: 1330207  
Chemical Name: XYLENE  
Chemical Date: 4/19/2005  
Average Amount: 4  
Maximum Amount: 51404  
Location ID: 377670  
Chemical State: Liquid  
Mixture: True  
Mixture Percent: .00  
Container: D - STEEL DRUM  
Pressure: 1 - AMBIENT PRESSURE  
Temperature: 4 - AMBIENT TEMPERATURE  
Average Amount: 4  
Maximum Amount: 51404  
Days on Site: 365  
Site Plan: False  
Site Plan Document: Not reported  
Private Location: False  
Location: PUMP ROOM

Report Year: 2004  
Tier 2 Report ID: 89830  
Chemical ID: 210759  
CAS Number: 13463677  
Chemical Name: TITANIUM DIOXIDE  
Chemical Date: 4/19/2005  
Average Amount: 3  
Maximum Amount: 13288  
Location ID: 377669  
Chemical State: Liquid  
Mixture: True  
Mixture Percent: .00  
Container: D - STEEL DRUM  
Pressure: 1 - AMBIENT PRESSURE  
Temperature: 4 - AMBIENT TEMPERATURE  
Average Amount: 3  
Maximum Amount: 13288  
Days on Site: 365

Map ID  
Direction  
Distance  
Elevation

MAP FINDINGS

Site

Database(s)

EDR ID Number  
EPA ID Number

**MERILLAT INDUSTRIES (Continued)**

**S107720983**

Site Plan: False  
Site Plan Document: Not reported  
Private Location: False  
Location: PUMP ROOM

Report Year: 2004  
Tier 2 Report ID: 89830  
Chemical ID: 210758  
CAS Number: 64742489  
Chemical Name: HYDROTREATED HEAVY NAPHTHA PETROLEUM  
Chemical Date: 4/19/2005  
Average Amount: 4  
Maximum Amount: 24388  
Location ID: 377668  
Chemical State: LIQUID  
Mixture: True  
Mixture Percent: .00  
Container: D - STEEL DRUM  
Pressure: 1 - AMBIENT PRESSURE  
Temperature: 4 - AMBIENT TEMPERATURE  
Average Amount: 4  
Maximum Amount: 24388  
Days on Site: 365  
Site Plan: False  
Site Plan Document: Not reported  
Private Location: False  
Location: PUMP ROOM

Report Year: 2004  
Tier 2 Report ID: 89830  
Chemical ID: 210757  
CAS Number: 107879  
Chemical Name: METHYL N-PROPYL KETONE  
Chemical Date: 4/19/2005  
Average Amount: 3  
Maximum Amount: 11140  
Location ID: 377667  
Chemical State: Liquid  
Mixture: True  
Mixture Percent: .00  
Container: D - STEEL DRUM  
Pressure: 1 - AMBIENT PRESSURE  
Temperature: 4 - AMBIENT TEMPERATURE  
Average Amount: 3  
Maximum Amount: 11140  
Days on Site: 365  
Site Plan: False  
Site Plan Document: Not reported  
Private Location: False  
Location: PUMP ROOM

Report Year: 2004  
Tier 2 Report ID: 89830  
Chemical ID: 210756

Map ID  
Direction  
Distance  
Elevation

MAP FINDINGS

Site

Database(s)

EDR ID Number  
EPA ID Number

**MERILLAT INDUSTRIES (Continued)**

**S107720983**

CAS Number: RESIN  
Chemical Name: RESIN  
Chemical Date: 4/19/2005  
Average Amount: 4  
Maximum Amount: 26660  
Location ID: 377665  
Chemical State: LIQUID  
Mixture: True  
Mixture Percent: .00  
Container: D - STEEL DRUM  
Pressure: 1 - AMBIENT PRESSURE  
Temperature: 4 - AMBIENT TEMPERATURE  
Average Amount: 4  
Maximum Amount: 26660  
Days on Site: 365  
Site Plan: False  
Site Plan Document: Not reported  
Private Location: False  
Location: PUMP ROOM

Report Year: 2004  
Tier 2 Report ID: 89830  
Chemical ID: 210752  
CAS Number: 78831  
Chemical Name: Isobutyl alcohol  
Chemical Date: 4/19/2005  
Average Amount: 4  
Maximum Amount: 32812  
Location ID: 377661  
Chemical State: Liquid  
Mixture: True  
Mixture Percent: .00  
Container: D - STEEL DRUM  
Pressure: 1 - AMBIENT PRESSURE  
Temperature: 4 - AMBIENT TEMPERATURE  
Average Amount: 4  
Maximum Amount: 32812  
Days on Site: 365  
Site Plan: False  
Site Plan Document: Not reported  
Private Location: False  
Location: PUMP ROOM

Report Year: 2004  
Tier 2 Report ID: 89830  
Chemical ID: 210750  
CAS Number: 110190  
Chemical Name: iso-Butyl acetate  
Chemical Date: 4/19/2005  
Average Amount: 4  
Maximum Amount: 51131  
Location ID: 377660  
Chemical State: Liquid  
Mixture: True  
Mixture Percent: .00

Map ID  
Direction  
Distance  
Elevation

MAP FINDINGS

Site

Database(s)

EDR ID Number  
EPA ID Number

**MERILLAT INDUSTRIES (Continued)**

**S107720983**

Containter: D - STEEL DRUM  
Pressure: 1 - AMBIENT PRESSURE  
Temperature: 4 - AMBIENT TEMPERATURE  
Average Amount: 4  
Maximum Amount: 51131  
Days on Site: 365  
Site Plan: False  
Site Plan Document: Not reported  
Private Location: False  
Location: PUMP ROOM

Report Year: 2004  
Tier 2 Report ID: 89830  
Chemical ID: 210748  
CAS Number: 100414  
Chemical Name: Ethylbenzene  
Chemical Date: 4/19/2005  
Average Amount: 3  
Maximum Amount: 10266  
Location ID: 377658  
Chemical State: Liquid  
Mixture: True  
Mixture Percent: .00  
Containter: D - STEEL DRUM  
Pressure: 1 - AMBIENT PRESSURE  
Temperature: 4 - AMBIENT TEMPERATURE  
Average Amount: 3  
Maximum Amount: 10266  
Days on Site: 365  
Site Plan: False  
Site Plan Document: Not reported  
Private Location: False  
Location: PUMP ROOM

Report Year: 2004  
Tier 2 Report ID: 89830  
Chemical ID: 210747  
CAS Number: 64175  
Chemical Name: ETHYL ALCOHOL [ETHANOL,COMBUSTIBLE LABEL]  
Chemical Date: 4/19/2005  
Average Amount: 4  
Maximum Amount: 113605  
Location ID: 377657  
Chemical State: Liquid  
Mixture: True  
Mixture Percent: .00  
Containter: D - STEEL DRUM  
Pressure: 1 - AMBIENT PRESSURE  
Temperature: 4 - AMBIENT TEMPERATURE  
Average Amount: 4  
Maximum Amount: 113605  
Days on Site: 365  
Site Plan: False  
Site Plan Document: Not reported  
Private Location: False

Map ID  
Direction  
Distance  
Elevation

MAP FINDINGS

Site

Database(s)

EDR ID Number  
EPA ID Number

**MERILLAT INDUSTRIES (Continued)**

**S107720983**

Location: PUMP ROOM

Report Year: 2004  
Tier 2 Report ID: 89830  
Chemical ID: 210744  
CAS Number: 123864  
Chemical Name: Butyl acetate  
Chemical Date: 4/19/2005  
Average Amount: 4  
Maximum Amount: 680909  
Location ID: 377653  
Chemical State: Liquid  
Mixture: True  
Mixture Percent: .00  
Container: D - STEEL DRUM  
Pressure: 1 - AMBIENT PRESSURE  
Temperature: 4 - AMBIENT TEMPERATURE  
Average Amount: 4  
Maximum Amount: 680909  
Days on Site: 365  
Site Plan: False  
Site Plan Document: Not reported  
Private Location: False  
Location: PUMP ROOM

Report Year: 2004  
Tier 2 Report ID: 89830  
Chemical ID: 210743  
CAS Number: 64742956  
Chemical Name: POLYETHER AMINE IN AROMATIC SOLVENT (HI SOL 10) (PANASOL)  
Chemical Date: 4/19/2005  
Average Amount: 4  
Maximum Amount: 24247  
Location ID: 377652  
Chemical State: LIQUID  
Mixture: True  
Mixture Percent: .00  
Container: D - STEEL DRUM  
Pressure: 1 - AMBIENT PRESSURE  
Temperature: 4 - AMBIENT TEMPERATURE  
Average Amount: 4  
Maximum Amount: 24247  
Days on Site: 365  
Site Plan: False  
Site Plan Document: Not reported  
Private Location: False  
Location: PUMP ROOM

Report Year: 2004  
Tier 2 Report ID: 89830  
Chemical ID: 210742  
CAS Number: 8452413  
Chemical Name: ALIPHATIC HYDROCARBONS  
Chemical Date: 4/19/2005

Map ID  
Direction  
Distance  
Elevation

MAP FINDINGS

Site

Database(s)

EDR ID Number  
EPA ID Number

**MERILLAT INDUSTRIES (Continued)**

**S107720983**

Average Amount: 3  
Maximum Amount: 12096  
Location ID: 377651  
Chemical State: LIQUID  
Mixture: True  
Mixture Percent: .00  
Containter: D - STEEL DRUM  
Pressure: 1 - AMBIENT PRESSURE  
Temperature: 4 - AMBIENT TEMPERATURE  
Average Amount: 3  
Maximum Amount: 12096  
Days on Site: 365  
Site Plan: False  
Site Plan Document: Not reported  
Private Location: False  
Location: PUMP ROOM

Report Year: 2004  
Tier 2 Report ID: 89830  
Chemical ID: 210740  
CAS Number: 67641  
Chemical Name: Acetone  
Chemical Date: 4/19/2005  
Average Amount: 4  
Maximum Amount: 23391  
Location ID: 377648  
Chemical State: Liquid  
Mixture: True  
Mixture Percent: .00  
Containter: D - STEEL DRUM  
Pressure: 1 - AMBIENT PRESSURE  
Temperature: 4 - AMBIENT TEMPERATURE  
Average Amount: 4  
Maximum Amount: 23391  
Days on Site: 365  
Site Plan: False  
Site Plan Document: Not reported  
Private Location: False  
Location: PUMP ROOM

Report Year: 2004  
Tier 2 Report ID: 89830  
Chemical ID: 210739  
CAS Number: 101200480  
Chemical Name: TRIBENURON METHYL (2-(4-METHOXY-6-METHYL-1,3,5-TRIAZIN-2-YL)-METHYLAMI  
Chemical Date: 4/19/2005  
Average Amount: 4  
Maximum Amount: 22934  
Location ID: 377647  
Chemical State: Liquid  
Mixture: True  
Mixture Percent: .00  
Containter: D - STEEL DRUM  
Pressure: 1 - AMBIENT PRESSURE  
Temperature: 4 - AMBIENT TEMPERATURE

Map ID  
Direction  
Distance  
Elevation

MAP FINDINGS

Site

Database(s)

EDR ID Number  
EPA ID Number

**MERILLAT INDUSTRIES (Continued)**

**S107720983**

Average Amount: 4  
Maximum Amount: 22934  
Days on Site: 365  
Site Plan: False  
Site Plan Document: Not reported  
Private Location: False  
Location: PUMP ROOM

Report Year: 2004  
Tier 2 Report ID: 89830  
Chemical ID: 210736  
CAS Number: 95636  
Chemical Name: 1,2,4-Trimethylbenzene  
Chemical Date: 4/19/2005  
Average Amount: 3  
Maximum Amount: 12132  
Location ID: 377645  
Chemical State: Liquid  
Mixture: True  
Mixture Percent: .00  
Container: D - STEEL DRUM  
Pressure: 1 - AMBIENT PRESSURE  
Temperature: 4 - AMBIENT TEMPERATURE  
Average Amount: 3  
Maximum Amount: 12132  
Days on Site: 365  
Site Plan: False  
Site Plan Document: Not reported  
Private Location: False  
Location: PUMP ROOM

Report Year: 2003  
Tier 2 Report ID: 85279  
Chemical ID: 182040  
CAS Number: 1330207  
Chemical Name: XYLENE  
Chemical Date: 1/2/1972  
Average Amount: 4  
Maximum Amount: 34647  
Location ID: 340187  
Chemical State: Liquid  
Mixture: True  
Mixture Percent: .00  
Container: D - STEEL DRUM  
Pressure: 1 - AMBIENT PRESSURE  
Temperature: 4 - AMBIENT TEMPERATURE  
Average Amount: 4  
Maximum Amount: 34647  
Days on Site: 365  
Site Plan: False  
Site Plan Document: Not reported  
Private Location: False  
Location: PUMP ROOM



Map ID  
Direction  
Distance  
Elevation

MAP FINDINGS

Site

Database(s)

EDR ID Number  
EPA ID Number

**MERILLAT INDUSTRIES (Continued)**

**S107720983**

Report Year: 2003  
Tier 2 Report ID: 85279  
Chemical ID: 182039  
CAS Number: 13463677  
Chemical Name: TITANIUM DIOXIDE  
Chemical Date: 1/2/1972  
Average Amount: 3  
Maximum Amount: 12719  
Location ID: 340186  
Chemical State: Liquid  
Mixture: True  
Mixture Percent: .00  
Containter: D - STEEL DRUM  
Pressure: 1 - AMBIENT PRESSURE  
Temperature: 4 - AMBIENT TEMPERATURE  
Average Amount: 3  
Maximum Amount: 12719  
Days on Site: 365  
Site Plan: False  
Site Plan Document: Not reported  
Private Location: False  
Location: PUMP ROOM

Report Year: 2003  
Tier 2 Report ID: 85279  
Chemical ID: 182038  
CAS Number: 64742489  
Chemical Name: HYDROTREATED HEAVY NAPHTHA PETROLEUM  
Chemical Date: 1/2/1972  
Average Amount: 3  
Maximum Amount: 15823  
Location ID: 340185  
Chemical State: LIQUID  
Mixture: True  
Mixture Percent: .00  
Containter: D - STEEL DRUM  
Pressure: 1 - AMBIENT PRESSURE  
Temperature: 4 - AMBIENT TEMPERATURE  
Average Amount: 3  
Maximum Amount: 15823  
Days on Site: 365  
Site Plan: False  
Site Plan Document: Not reported  
Private Location: False  
Location: PUMP ROOM

Report Year: 2003  
Tier 2 Report ID: 85279  
Chemical ID: 182037  
CAS Number: 107879  
Chemical Name: METHYL N-PROPYL KETONE  
Chemical Date: 1/2/1972  
Average Amount: 3  
Maximum Amount: 12287  
Location ID: 340184

Map ID  
Direction  
Distance  
Elevation

MAP FINDINGS

Site

Database(s)

EDR ID Number  
EPA ID Number

**MERILLAT INDUSTRIES (Continued)**

**S107720983**

Chemical State: Liquid  
Mixture: True  
Mixture Percent: .00  
Container: D - STEEL DRUM  
Pressure: 1 - AMBIENT PRESSURE  
Temperature: 4 - AMBIENT TEMPERATURE  
Average Amount: 3  
Maximum Amount: 12287  
Days on Site: 365  
Site Plan: False  
Site Plan Document: Not reported  
Private Location: False  
Location: PUMP ROOM

Report Year: 2003  
Tier 2 Report ID: 85279  
Chemical ID: 182036  
CAS Number: 67630  
Chemical Name: ISOPROPANOL  
Chemical Date: 1/2/1972  
Average Amount: 3  
Maximum Amount: 15734  
Location ID: 340183  
Chemical State: Liquid  
Mixture: True  
Mixture Percent: .00  
Container: D - STEEL DRUM  
Pressure: 1 - AMBIENT PRESSURE  
Temperature: 4 - AMBIENT TEMPERATURE  
Average Amount: 3  
Maximum Amount: 15734  
Days on Site: 365  
Site Plan: False  
Site Plan Document: Not reported  
Private Location: False  
Location: PUMP ROOM

Report Year: 2003  
Tier 2 Report ID: 85279  
Chemical ID: 182035  
CAS Number: 78831  
Chemical Name: Isobutyl alcohol  
Chemical Date: 1/2/1972  
Average Amount: 4  
Maximum Amount: 22835  
Location ID: 340182  
Chemical State: Liquid  
Mixture: True  
Mixture Percent: .00  
Container: D - STEEL DRUM  
Pressure: 1 - AMBIENT PRESSURE  
Temperature: 4 - AMBIENT TEMPERATURE  
Average Amount: 4  
Maximum Amount: 22835  
Days on Site: 365

Map ID  
Direction  
Distance  
Elevation

MAP FINDINGS

Site

Database(s)

EDR ID Number  
EPA ID Number

**MERILLAT INDUSTRIES (Continued)**

**S107720983**

Site Plan: False  
Site Plan Document: Not reported  
Private Location: False  
Location: PUMP ROOM

Report Year: 2003  
Tier 2 Report ID: 85279  
Chemical ID: 182034  
CAS Number: 110190  
Chemical Name: iso-Butyl acetate  
Chemical Date: 1/2/1972  
Average Amount: 4  
Maximum Amount: 29428  
Location ID: 340181  
Chemical State: Liquid  
Mixture: True  
Mixture Percent: .00  
Container: D - STEEL DRUM  
Pressure: 1 - AMBIENT PRESSURE  
Temperature: 4 - AMBIENT TEMPERATURE  
Average Amount: 4  
Maximum Amount: 29428  
Days on Site: 365  
Site Plan: False  
Site Plan Document: Not reported  
Private Location: False  
Location: PUMP ROOM

Report Year: 2003  
Tier 2 Report ID: 85279  
Chemical ID: 182033  
CAS Number: 64175  
Chemical Name: ETHYL ALCOHOL [ETHANOL, COMBUSTIBLE LABEL]  
Chemical Date: 1/2/1972  
Average Amount: 4  
Maximum Amount: 69141  
Location ID: 340180  
Chemical State: Liquid  
Mixture: True  
Mixture Percent: .00  
Container: D - STEEL DRUM  
Pressure: 1 - AMBIENT PRESSURE  
Temperature: 4 - AMBIENT TEMPERATURE  
Average Amount: 4  
Maximum Amount: 69141  
Days on Site: 365  
Site Plan: False  
Site Plan Document: Not reported  
Private Location: False  
Location: PUMP ROOM

Report Year: 2003  
Tier 2 Report ID: 85279  
Chemical ID: 182032

Map ID  
Direction  
Distance  
Elevation

MAP FINDINGS

Site

Database(s)

EDR ID Number  
EPA ID Number

**MERILLAT INDUSTRIES (Continued)**

**S107720983**

CAS Number: 123864  
Chemical Name: Butyl acetate  
Chemical Date: 1/2/1972  
Average Amount: 4  
Maximum Amount: 44104  
Location ID: 340179  
Chemical State: Liquid  
Mixture: True  
Mixture Percent: .00  
Container: D - STEEL DRUM  
Pressure: 1 - AMBIENT PRESSURE  
Temperature: 4 - AMBIENT TEMPERATURE  
Average Amount: 4  
Maximum Amount: 44104  
Days on Site: 365  
Site Plan: False  
Site Plan Document: Not reported  
Private Location: False  
Location: PUMP ROOM

Report Year: 2003  
Tier 2 Report ID: 85279  
Chemical ID: 182031  
CAS Number: SOLVENT  
Chemical Name: SOLVENT 142  
Chemical Date: 1/2/1972  
Average Amount: 3  
Maximum Amount: 16441  
Location ID: 340178  
Chemical State: LIQUID  
Mixture: True  
Mixture Percent: .00  
Container: D - STEEL DRUM  
Pressure: 1 - AMBIENT PRESSURE  
Temperature: 4 - AMBIENT TEMPERATURE  
Average Amount: 3  
Maximum Amount: 16441  
Days on Site: 365  
Site Plan: False  
Site Plan Document: Not reported  
Private Location: False  
Location: PUMP ROOM

Report Year: 2003  
Tier 2 Report ID: 85279  
Chemical ID: 182029  
CAS Number: 67641  
Chemical Name: Acetone  
Chemical Date: 1/2/1972  
Average Amount: 3  
Maximum Amount: 13941  
Location ID: 340177  
Chemical State: Liquid  
Mixture: True  
Mixture Percent: .00

Map ID  
Direction  
Distance  
Elevation

MAP FINDINGS

Site

Database(s)

EDR ID Number  
EPA ID Number

**MERILLAT INDUSTRIES (Continued)**

**S107720983**

Containter: D - STEEL DRUM  
Pressure: 1 - AMBIENT PRESSURE  
Temperature: 4 - AMBIENT TEMPERATURE  
Average Amount: 3  
Maximum Amount: 13941  
Days on Site: 365  
Site Plan: False  
Site Plan Document: Not reported  
Private Location: False  
Location: PUMP ROOM

Report Year: 2002  
Tier 2 Report ID: 79904  
Chemical ID: 163486  
CAS Number: 25068386  
Chemical Name: EPOXY RESIN [BISPHENOL A DIGLYCIDYL ETHER RESIN]  
Chemical Date: 1/2/1972  
Average Amount: 0  
Maximum Amount: 0

Report Year: 2002  
Tier 2 Report ID: 79904  
Chemical ID: 163484  
CAS Number: 64742945  
Chemical Name: NAPHTHA (PETROLEUM), HEAVY AROMATIC [AROMATIC 150 SOLVENT]  
Chemical Date: 1/2/1972  
Average Amount: 4  
Maximum Amount: 10332  
Location ID: 318205  
Chemical State: Liquid  
Mixture: False  
Mixture Percent: 100.00  
Containter: D - STEEL DRUM  
Pressure: 1 - AMBIENT PRESSURE  
Temperature: 4 - AMBIENT TEMPERATURE  
Average Amount: 4  
Maximum Amount: 10332  
Days on Site: 365  
Site Plan: False  
Site Plan Document: Not reported  
Private Location: False  
Location: PAINT STORAGE BLDG.

Report Year: 2002  
Tier 2 Report ID: 79904  
Chemical ID: 163482  
CAS Number: 1330207  
Chemical Name: XYLENE  
Chemical Date: 1/2/1972  
Average Amount: 4  
Maximum Amount: 25248  
Location ID: 318201  
Chemical State: Liquid  
Mixture: True  
Mixture Percent: .00

Map ID  
Direction  
Distance  
Elevation

MAP FINDINGS

Site

Database(s)

EDR ID Number  
EPA ID Number

**MERILLAT INDUSTRIES (Continued)**

**S107720983**

Containter: D - STEEL DRUM  
Pressure: 1 - AMBIENT PRESSURE  
Temperature: 4 - AMBIENT TEMPERATURE  
Average Amount: 4  
Maximum Amount: 25248  
Days on Site: 365  
Site Plan: False  
Site Plan Document: Not reported  
Private Location: False  
Location: PAINT STORAGE BLDG.

Report Year: 2002  
Tier 2 Report ID: 79904  
Chemical ID: 163480  
CAS Number: 123864  
Chemical Name: Butyl acetate  
Chemical Date: 1/2/1972  
Average Amount: 4  
Maximum Amount: 33538  
Location ID: 318200  
Chemical State: Liquid  
Mixture: True  
Mixture Percent: .00  
Containter: D - STEEL DRUM  
Pressure: 1 - AMBIENT PRESSURE  
Temperature: 4 - AMBIENT TEMPERATURE  
Average Amount: 4  
Maximum Amount: 33538  
Days on Site: 365  
Site Plan: False  
Site Plan Document: Not reported  
Private Location: False  
Location: PAINT STORAGE BLDG.

Report Year: 2002  
Tier 2 Report ID: 79904  
Chemical ID: 163479  
CAS Number: 110190  
Chemical Name: iso-Butyl acetate  
Chemical Date: 1/2/1972  
Average Amount: 4  
Maximum Amount: 17865  
Location ID: 318199  
Chemical State: Liquid  
Mixture: True  
Mixture Percent: .00  
Containter: D - STEEL DRUM  
Pressure: 1 - AMBIENT PRESSURE  
Temperature: 4 - AMBIENT TEMPERATURE  
Average Amount: 4  
Maximum Amount: 17865  
Days on Site: 365  
Site Plan: False  
Site Plan Document: Not reported  
Private Location: False

Map ID  
Direction  
Distance  
Elevation

MAP FINDINGS

Site

Database(s)

EDR ID Number  
EPA ID Number

**MERILLAT INDUSTRIES (Continued)**

**S107720983**

Location: PAINT STORAGE BLDG.

Report Year: 2002  
Tier 2 Report ID: 79904  
Chemical ID: 163478  
CAS Number: 107879  
Chemical Name: METHYL N-PROPYL KETONE  
Chemical Date: 1/2/1972  
Average Amount: 4  
Maximum Amount: 10282  
Location ID: 318198  
Chemical State: Liquid  
Mixture: True  
Mixture Percent: .00  
Container: D - STEEL DRUM  
Pressure: 1 - AMBIENT PRESSURE  
Temperature: 4 - AMBIENT TEMPERATURE  
Average Amount: 4  
Maximum Amount: 10282  
Days on Site: 365  
Site Plan: False  
Site Plan Document: Not reported  
Private Location: False  
Location: PAINT STORAGE BLDG.

Report Year: 2002  
Tier 2 Report ID: 79904  
Chemical ID: 163476  
CAS Number: 78831  
Chemical Name: Isobutyl alcohol  
Chemical Date: 1/2/1972  
Average Amount: 4  
Maximum Amount: 16972  
Location ID: 318196  
Chemical State: Liquid  
Mixture: True  
Mixture Percent: .00  
Container: D - STEEL DRUM  
Pressure: 1 - AMBIENT PRESSURE  
Temperature: 4 - AMBIENT TEMPERATURE  
Average Amount: 4  
Maximum Amount: 16972  
Days on Site: 365  
Site Plan: False  
Site Plan Document: Not reported  
Private Location: False  
Location: PAINT STORAGE BLDG.

Company Info:  
Company Name: MASCO BUILDER CABINET GROUP  
Company Address: 1300 SOUTHWEST 38 AVENUE  
Company City,St,Zip: OCALA, FL 34474-  
Company Phone: 352-291-4622  
Company Fax: Not reported

Map ID  
Direction  
Distance  
Elevation

MAP FINDINGS

Site

Database(s)

EDR ID Number  
EPA ID Number

**MERILLAT INDUSTRIES (Continued)**

**S107720983**

Company Email: donna.tackett@mascobcg.com  
FEI Number: 593398242  
Comany Contact Name: DONNA TACKETT  
Cmpny Contact Phone: 352-291-4622  
Reduced Fees: False  
Exempt Fees: False  
Electronic Filing: True  
Employee: Not reported  
Comments: Not reported

**P68 MASCO CABINETRY LLC**  
**Target 1300 SW 38TH AVENUE**  
**Property OCALA, FL 34474**

**RCRA NonGen / NLR 1005441986**  
**ICIS FLR000073791**  
**FINDS**  
**ECHO**

**Site 2 of 2 in cluster P**

**Actual:**  
**73 ft.**

**Focus Map:**  
**12**

RCRA Listings:  
Date Form Received by Agency: 20090302  
Handler Name: Masco Builder Cabinet Group  
Handler Address: 1300 SW 38TH AVE  
Handler City,State,Zip: OCALA, FL 34474-1881  
EPA ID: FLR000073791  
Contact Name: DONNA TACKETT  
Contact Address: SW 38TH AVE  
Contact City,State,Zip: OCALA, FL 34474-1881  
Contact Telephone: 352-291-4622  
Contact Fax: Not reported  
Contact Email: DTACKETT@MERILLAT.COM  
Contact Title: ENV COORD  
EPA Region: 04  
Land Type: Private  
Federal Waste Generator Description: Not a generator, verified  
Non-Notifier: Not reported  
Biennial Report Cycle: Not reported  
Accessibility: Not reported  
Active Site Indicator: Not reported  
State District Owner: FI  
State District: CD  
Mailing Address: SW 38TH AVE  
Mailing City,State,Zip: OCALA, FL 34474-1881  
Owner Name: Merillat Corp  
Owner Type: Private  
Operator Name: Chadwick Miller  
Operator Type: Private  
Short-Term Generator Activity: No  
Importer Activity: No  
Mixed Waste Generator: No  
Transporter Activity: No  
Transfer Facility Activity: No  
Recycler Activity with Storage: No  
Small Quantity On-Site Burner Exemption: No  
Smelting Melting and Refining Furnace Exemption: No  
Underground Injection Control: No  
Off-Site Waste Receipt: No  
Universal Waste Indicator: No



Map ID  
Direction  
Distance  
Elevation

MAP FINDINGS

Site

Database(s)

EDR ID Number  
EPA ID Number

**MASCO CABINETRY LLC (Continued)**

**1005441986**

Universal Waste Destination Facility:	No
Federal Universal Waste:	No
Active Site State-Reg Handler:	---
Federal Facility Indicator:	Not reported
Hazardous Secondary Material Indicator:	N
Sub-Part K Indicator:	Not reported
2018 GPRA Permit Baseline:	Not on the Baseline
2018 GPRA Renewals Baseline:	Not on the Baseline
202 GPRA Corrective Action Baseline:	No
Subject to Corrective Action Universe:	No
Non-TSDFs Where RCRA CA has Been Imposed Universe:	No
Corrective Action Priority Ranking:	No NCAPS ranking
Environmental Control Indicator:	No
Institutional Control Indicator:	No
Human Exposure Controls Indicator:	N/A
Groundwater Controls Indicator:	N/A
Significant Non-Complier Universe:	No
Unaddressed Significant Non-Complier Universe:	No
Addressed Significant Non-Complier Universe:	No
Significant Non-Complier With a Compliance Schedule Universe:	No
Financial Assurance Required:	Not reported
Handler Date of Last Change:	20130606
Recognized Trader-Importer:	No
Recognized Trader-Exporter:	No
Importer of Spent Lead Acid Batteries:	No
Exporter of Spent Lead Acid Batteries:	No
Recycler Activity Without Storage:	No
Manifest Broker:	No
Sub-Part P Indicator:	No

Biennial: List of Years

Year: 2005

[Click Here for Biennial Reporting System Data:](#)

Hazardous Waste Summary:

Waste Code: D001  
Waste Description: Ignitable Waste

Waste Code: D009  
Waste Description: Mercury

Handler - Owner Operator:

Owner/Operator Indicator:	Operator
Owner/Operator Name:	CHADWICK MILLER
Legal Status:	Private
Date Became Current:	20071219
Date Ended Current:	Not reported
Owner/Operator Address:	1300 SW 38TH AVE
Owner/Operator City,State,Zip:	OCALA, FL 34474
Owner/Operator Telephone:	352-861-7777
Owner/Operator Telephone Ext:	Not reported
Owner/Operator Fax:	Not reported
Owner/Operator Email:	Not reported

Owner/Operator Indicator: Owner

Map ID  
Direction  
Distance  
Elevation

MAP FINDINGS

Site

Database(s)

EDR ID Number  
EPA ID Number

**MASCO CABINETRY LLC (Continued)**

**1005441986**

Owner/Operator Name: MASCO BUILDER CABINET GROUP  
Legal Status: Private  
Date Became Current: 20080101  
Date Ended Current: Not reported  
Owner/Operator Address: 5353 W US 223  
Owner/Operator City,State,Zip: ADRIAN, MI 49221  
Owner/Operator Telephone: 517-264-9228  
Owner/Operator Telephone Ext: Not reported  
Owner/Operator Fax: Not reported  
Owner/Operator Email: Not reported

Owner/Operator Indicator: Owner  
Owner/Operator Name: MERILLAT CORPORATION LP  
Legal Status: Private  
Date Became Current: 20001101  
Date Ended Current: Not reported  
Owner/Operator Address: 1300 SW 38TH AVENUE  
Owner/Operator City,State,Zip: OCALA, FL 34474  
Owner/Operator Telephone: Not reported  
Owner/Operator Telephone Ext: Not reported  
Owner/Operator Fax: Not reported  
Owner/Operator Email: Not reported

Owner/Operator Indicator: Operator  
Owner/Operator Name: CHADWICK MILLER  
Legal Status: Private  
Date Became Current: 20071219  
Date Ended Current: Not reported  
Owner/Operator Address: 1300 SW 38TH AVE  
Owner/Operator City,State,Zip: OCALA, FL 34474  
Owner/Operator Telephone: 352-861-7777  
Owner/Operator Telephone Ext: Not reported  
Owner/Operator Fax: Not reported  
Owner/Operator Email: Not reported

Owner/Operator Indicator: Operator  
Owner/Operator Name: MERILLAT CORPORATION LP  
Legal Status: Private  
Date Became Current: 20001101  
Date Ended Current: Not reported  
Owner/Operator Address: 1300 SW 38TH AVENUE  
Owner/Operator City,State,Zip: OCALA, FL 34474  
Owner/Operator Telephone: Not reported  
Owner/Operator Telephone Ext: Not reported  
Owner/Operator Fax: Not reported  
Owner/Operator Email: Not reported

Owner/Operator Indicator: Owner  
Owner/Operator Name: MERILLAT CORP  
Legal Status: Private  
Date Became Current: 20010313  
Date Ended Current: 20080101  
Owner/Operator Address: 1300 SW 38TH AVE  
Owner/Operator City,State,Zip: OCALA, FL 34474-1881  
Owner/Operator Telephone: 352-291-4622  
Owner/Operator Telephone Ext: Not reported  
Owner/Operator Fax: Not reported

Map ID  
Direction  
Distance  
Elevation

MAP FINDINGS

Site

Database(s)

EDR ID Number  
EPA ID Number

MASCO CABINETRY LLC (Continued)

1005441986

Owner/Operator Email: Not reported

Owner/Operator Indicator: Operator  
Owner/Operator Name: MASCO BUILDER CABINET GROUP  
Legal Status: Private  
Date Became Current: 20001101  
Date Ended Current: 20071219  
Owner/Operator Address: 1300 SW 38TH AVE  
Owner/Operator City,State,Zip: OCALA, FL 34474-1881  
Owner/Operator Telephone: 352-291-4622  
Owner/Operator Telephone Ext: Not reported  
Owner/Operator Fax: Not reported  
Owner/Operator Email: Not reported

Owner/Operator Indicator: Owner  
Owner/Operator Name: MASCO BUILDER CABINET GROUP  
Legal Status: Private  
Date Became Current: 20080101  
Date Ended Current: Not reported  
Owner/Operator Address: 5353 W US 223  
Owner/Operator City,State,Zip: ADRIAN, MI 49221  
Owner/Operator Telephone: 517-264-9228  
Owner/Operator Telephone Ext: Not reported  
Owner/Operator Fax: Not reported  
Owner/Operator Email: Not reported

Owner/Operator Indicator: Owner  
Owner/Operator Name: MERILLAT CORP  
Legal Status: Private  
Date Became Current: 20010313  
Date Ended Current: 20080101  
Owner/Operator Address: 1300 SW 38TH AVE  
Owner/Operator City,State,Zip: OCALA, FL 34474-1881  
Owner/Operator Telephone: 352-291-4622  
Owner/Operator Telephone Ext: Not reported  
Owner/Operator Fax: Not reported  
Owner/Operator Email: Not reported

Owner/Operator Indicator: Operator  
Owner/Operator Name: MASCO BUILDER CABINET GROUP  
Legal Status: Private  
Date Became Current: 20001101  
Date Ended Current: 20071219  
Owner/Operator Address: 1300 SW 38TH AVE  
Owner/Operator City,State,Zip: OCALA, FL 34474-1881  
Owner/Operator Telephone: 352-291-4622  
Owner/Operator Telephone Ext: Not reported  
Owner/Operator Fax: Not reported  
Owner/Operator Email: Not reported

Historic Generators:  
Receive Date: 20060228  
Handler Name: MERILLAT OCALA PLANT  
Federal Waste Generator Description: Small Quantity Generator  
State District Owner: Not reported  
Large Quantity Handler of Universal Waste: No  
Recognized Trader Importer: No

Map ID  
Direction  
Distance  
Elevation

MAP FINDINGS

Site

Database(s)

EDR ID Number  
EPA ID Number

**MASCO CABINETRY LLC (Continued)**

**1005441986**

Recognized Trader Exporter: No  
Spent Lead Acid Battery Importer: No  
Spent Lead Acid Battery Exporter: No  
Current Record: No  
Non Storage Recycler Activity: Not reported  
Electronic Manifest Broker: Not reported

Receive Date: 20090302  
Handler Name: MASCO BUILDER CABINET GROUP  
Federal Waste Generator Description: Not a generator, verified  
State District Owner: FI  
Large Quantity Handler of Universal Waste: No  
Recognized Trader Importer: No  
Recognized Trader Exporter: No  
Spent Lead Acid Battery Importer: No  
Spent Lead Acid Battery Exporter: No  
Current Record: Yes  
Non Storage Recycler Activity: Not reported  
Electronic Manifest Broker: Not reported

Receive Date: 20071219  
Handler Name: MASCO BUILDER CABINET GROUP  
Federal Waste Generator Description: Small Quantity Generator  
State District Owner: FI  
Large Quantity Handler of Universal Waste: No  
Recognized Trader Importer: No  
Recognized Trader Exporter: No  
Spent Lead Acid Battery Importer: No  
Spent Lead Acid Battery Exporter: No  
Current Record: No  
Non Storage Recycler Activity: Not reported  
Electronic Manifest Broker: Not reported

List of NAICS Codes and Descriptions:

NAICS Code: 33711  
NAICS Description: WOOD KITCHEN CABINET AND COUNTERTOP MANUFACTURING

Facility Has Received Notices of Violations:

Violations: No Violations Found

Evaluation Action Summary:

Evaluations: No Evaluations Found

ICIS:

Enforcement Action ID: 04-2009-1779  
FRS ID: 110006176226  
Action Name: MASCO BUILDING CABINET GROUP - MERILLAT  
Facility Name: MASCO CABINETRY LLC  
Facility Address: 1300 SW 38TH AVENUE  
OCALA, FL 34474  
Enforcement Action Type: CAA 113A Admin Compliance Order (Non-Penalty)  
Facility County: MARION  
Program System Acronym: AIR  
Enforcement Action Forum Desc: Administrative - Formal

Map ID  
Direction  
Distance  
Elevation

MAP FINDINGS

Site

Database(s)

EDR ID Number  
EPA ID Number

MASCO CABINERY LLC (Continued)

1005441986

EA Type Code: 113A  
Facility SIC Code: 2434  
Federal Facility ID: Not reported  
Latitude in Decimal Degrees: 29.174641  
Longitude in Decimal Degrees: -82.188163  
Permit Type Desc: Not reported  
Program System Acronym: FL0000001208300137  
Facility NAICS Code: 337110  
Tribal Land Code: Not reported

Facility Name: MASCO BUILDER CABINET GROUP  
Address: 1300 SW 38TH AVENUE  
Tribal Indicator: N  
Fed Facility: No  
NAIC Code: Not reported  
SIC Code: 2434

Facility Name: MASCO BUILDER CABINET GROUP  
Address: 1300 SW 38TH AVENUE  
Tribal Indicator: N  
Fed Facility: No  
NAIC Code: Not reported  
SIC Code: 2434

Facility Name: MASCO BUILDER CABINET GROUP  
Address: 1300 SW 38TH AVENUE  
Tribal Indicator: N  
Fed Facility: No  
NAIC Code: Not reported  
SIC Code: 2434

Facility Name: MASCO BUILDER CABINET GROUP  
Address: 1300 SW 38TH AVENUE  
Tribal Indicator: N  
Fed Facility: No  
NAIC Code: Not reported  
SIC Code: 2434

Facility Name: MASCO BUILDER CABINET GROUP  
Address: 1300 SW 38TH AVENUE  
Tribal Indicator: N  
Fed Facility: No  
NAIC Code: Not reported  
SIC Code: 2434

Facility Name: MASCO BUILDER CABINET GROUP  
Address: 1300 SW 38TH AVENUE  
Tribal Indicator: N  
Fed Facility: No  
NAIC Code: Not reported  
SIC Code: 2434

Facility Name: MASCO BUILDER CABINET GROUP  
Address: 1300 SW 38TH AVENUE  
Tribal Indicator: N  
Fed Facility: No

Map ID  
Direction  
Distance  
Elevation

MAP FINDINGS

Site

Database(s)

EDR ID Number  
EPA ID Number

**MASCO CABINETRY LLC (Continued)**

**1005441986**

NAIC Code: Not reported  
SIC Code: 2434

Facility Name: MASCO BUILDER CABINET GROUP  
Address: 1300 SW 38TH AVENUE  
Tribal Indicator: N  
Fed Facility: No  
NAIC Code: Not reported  
SIC Code: 2434

**FINDS:**

Registry ID: 110006176226

[Click Here for FRS Facility Detail Report:](#)

**Environmental Interest/Information System:**

AFS (Aerometric Information Retrieval System (AIRS) Facility Subsystem) replaces the former Compliance Data System (CDS), the National Emission Data System (NEDS), and the Storage and Retrieval of Aerometric Data (SAROAD). AIRS is the national repository for information concerning airborne pollution in the United States. AFS is used to track emissions and compliance data from industrial plants. AFS data are utilized by states to prepare State Implementation Plans to comply with regulatory programs and by EPA as an input for the estimation of total national emissions. AFS is undergoing a major redesign to support facility operating permits required under Title V of the Clean Air Act.

US EPA TRIS (Toxics Release Inventory System) contains information from facilities on the amounts of over 300 listed toxic chemicals that these facilities release directly to air, water, land, or that are transported off-site.

**HAZARDOUS AIR POLLUTANT MAJOR**

RCRAInfo is a national information system that supports the Resource Conservation and Recovery Act (RCRA) program through the tracking of events and activities related to facilities that generate, transport, and treat, store, or dispose of hazardous waste. RCRAInfo allows RCRA program staff to track the notification, permit, compliance, and corrective action activities required under RCRA.

**HAZARDOUS WASTE BIENNIAL REPORTER AIR MAJOR**

Florida Environmental System Today Application (FIESTA) Data Maintenance (FDM) system maintains entity, environmental interest and affiliation data for the State of Florida.

[Click this hyperlink](#) while viewing on your computer to access additional FINDS: detail in the EDR Site Report.

**ECHO:**

Envid: 1005441986  
Registry ID: 110006176226  
DFR URL: <http://echo.epa.gov/detailed-facility-report?fid=110006176226>  
Name: MASCO BUILDER CABINET GROUP  
Address: 1300 SW 38TH AVENUE  
City,State,Zip: OCALA, FL 34474

Map ID  
Direction  
Distance  
Elevation

MAP FINDINGS

Site

Database(s)

EDR ID Number  
EPA ID Number

**Q69**      **CARQUEST AUTO PARTS DISTRIBUTION CENTER #0030**  
**Target**    **1700 SW 38TH AVE**  
**Property**   **OCALA, FL 34474**

**RCRA-SQG**   **1014389212**  
**FLR000171033**

**Site 1 of 4 in cluster Q**

<b>Actual:</b> <b>80 ft.</b>	RCRA Listings:	20160224
<b>Focus Map:</b> <b>12</b>	Date Form Received by Agency:	Carquest Auto Parts Distribution Center #0030
	Handler Name:	1700 SW 38TH AVE
	Handler Address:	OCALA, FL 34474-1879
	Handler City,State,Zip:	FLR000171033
	EPA ID:	ELIZABETH DILLON
	Contact Name:	PO BOX 26006
	Contact Address:	RALEIGH, NC 27611-6006
	Contact City,State,Zip:	919-573-2445
	Contact Telephone:	Not reported
	Contact Fax:	ELIZABETH.DILLON@CARQUEST.COM
	Contact Email:	MGR EHS
	Contact Title:	04
	EPA Region:	Private
	Land Type:	Small Quantity Generator
	Federal Waste Generator Description:	Not reported
	Non-Notifier:	Not reported
	Biennial Report Cycle:	Not reported
	Accessibility:	Not reported
	Active Site Indicator:	Handler Activities
	State District Owner:	FL
	State District:	CD
	Mailing Address:	1700 SW 38TH AVE
	Mailing City,State,Zip:	OCALA, FL 34474-1879
	Owner Name:	Valley Master Partnership Lp
	Owner Type:	Private
	Operator Name:	Carquest Distribution Center
	Operator Type:	Other
	Short-Term Generator Activity:	No
	Importer Activity:	No
	Mixed Waste Generator:	No
	Transporter Activity:	No
	Transfer Facility Activity:	No
	Recycler Activity with Storage:	No
	Small Quantity On-Site Burner Exemption:	No
	Smelting Melting and Refining Furnace Exemption:	No
	Underground Injection Control:	No
	Off-Site Waste Receipt:	No
	Universal Waste Indicator:	Yes
	Universal Waste Destination Facility:	Yes
	Federal Universal Waste:	Yes
	Active Site State-Reg Handler:	---
	Federal Facility Indicator:	Not reported
	Hazardous Secondary Material Indicator:	NN
	Sub-Part K Indicator:	Not reported
	2018 GPRC Permit Baseline:	Not on the Baseline
	2018 GPRC Renewals Baseline:	Not on the Baseline
	202 GPRC Corrective Action Baseline:	No
	Subject to Corrective Action Universe:	No
	Non-TSDFs Where RCRA CA has Been Imposed Universe:	No
	Corrective Action Priority Ranking:	No NCAPS ranking
	Environmental Control Indicator:	No
	Institutional Control Indicator:	No

Map ID  
Direction  
Distance  
Elevation

MAP FINDINGS

Site

Database(s)

EDR ID Number  
EPA ID Number

**CARQUEST AUTO PARTS DISTRIBUTION CENTER #0030 (Continued)**

**1014389212**

Human Exposure Controls Indicator:	N/A
Groundwater Controls Indicator:	N/A
Significant Non-Complier Universe:	No
Unaddressed Significant Non-Complier Universe:	No
Addressed Significant Non-Complier Universe:	No
Significant Non-Complier With a Compliance Schedule Universe:	No
Financial Assurance Required:	Not reported
Handler Date of Last Change:	20170210
Recognized Trader-Importer:	No
Recognized Trader-Exporter:	No
Importer of Spent Lead Acid Batteries:	No
Exporter of Spent Lead Acid Batteries:	No
Recycler Activity Without Storage:	Not reported
Manifest Broker:	Not reported
Sub-Part P Indicator:	No

Biennial: List of Years

Year: 2015

[Click Here for Biennial Reporting System Data:](#)

**Hazardous Waste Summary:**

Waste Code: D001  
Waste Description: Ignitable Waste

Waste Code: D002  
Waste Description: Corrosive Waste

Waste Code: D005  
Waste Description: Barium

Waste Code: D007  
Waste Description: Chromium

Waste Code: D008  
Waste Description: Lead

Waste Code: D026  
Waste Description: Cresol

Waste Code: D035  
Waste Description: Methyl Ethyl Ketone

Waste Code: F001  
Waste Description: The Following Spent Halogenated Solvents Used In Degreasing: Tetrachloroethylene, Trichloroethylene, Methylene Chloride, 1,1,1-Trichloroethane, Carbon Tetrachloride And Chlorinated Fluorocarbons; All Spent Solvent Mixtures/Blends Used In Degreasing Containing, Before Use, A Total Of Ten Percent Or More (By Volume) Of One Or More Of The Above Halogenated Solvents Or Those Solvents Listed In F002, F004, And F005; And Still Bottoms From The Recovery Of These Spent Solvents And Spent Solvent Mixtures.

Waste Code: F002  
Waste Description: The Following Spent Halogenated Solvents: Tetrachloroethylene, Methylene Chloride, Trichloroethylene, 1,1,1-Trichloroethane,



Map ID  
Direction  
Distance  
Elevation

MAP FINDINGS

Site

Database(s)

EDR ID Number  
EPA ID Number

**CARQUEST AUTO PARTS DISTRIBUTION CENTER #0030 (Continued)**

**1014389212**

Chlorobenzene, 1,1,2-Trichloro-1,2,2-Trifluoroethane, Ortho-Dichlorobenzene, Trichlorofluoromethane, And 1,1,2, Trichloroethane; All Spent Solvent Mixtures/Blends Containing, Before Use, A Total Of Ten Percent Or More (By Volume) Of One Or More Of The Above Halogenated Solvents Or Those Solvents Listed In F001, F004, And F005; And Still Bottoms From The Recovery Of These Spent Solvents And Spent Solvent Mixtures.

Waste Code: F003  
Waste Description: The Following Spent Nonhalogenated Solvents: Xylene, Acetone, Ethyl Acetate, Ethyl Benzene, Ethyl Ether, Methyl Isobutyl Ketone, N-Butyl Alcohol, Cyclohexanone, And Methanol; All Spent Solvent Mixtures/Blends Containing, Before Use, Only The Above Spent Nonhalogenated Solvents; And All Spent Solvent Mixtures/Blends Containing, Before Use, One Or More Of The Above Nonhalogenated Solvents, And A Total Of Ten Percent Or More (By Volume) Of One Or More Of Those Solvents Listed In F001, F002, F004, And F005; And Still Bottoms From The Recovery Of These Spent Solvents And Spent Solvent Mixtures.

Waste Code: F005  
Waste Description: The Following Spent Nonhalogenated Solvents: Toluene, Methyl Ethyl Ketone, Carbon Disulfide, Isobutanol, Pyridine, Benzene, 2-Ethoxyethanol, And 2-Nitropropane; All Spent Solvent Mixtures/Blends Containing, Before Use, A Total Of Ten Percent Or More (By Volume) Of One Or More Of The Above Nonhalogenated Solvents Or Those Solvents Listed In F001, F002, Or F004; And Still Bottoms From The Recovery Of These Spent Solvents And Spent Solvent Mixtures.

Handler - Owner Operator:

Owner/Operator Indicator: Operator  
Owner/Operator Name: CARQUEST DISTRIBUTION CENTER  
Legal Status: Other  
Date Became Current: 20101028  
Date Ended Current: 20140908  
Owner/Operator Address: 1700 SW 38TH AVE  
Owner/Operator City,State,Zip: OCALA, FL 34474-1879  
Owner/Operator Telephone: 352-291-4100  
Owner/Operator Telephone Ext: Not reported  
Owner/Operator Fax: Not reported  
Owner/Operator Email: Not reported

Owner/Operator Indicator: Owner  
Owner/Operator Name: CQ LANDLORD (MULTI) LLC  
Legal Status: Private  
Date Became Current: 19980101  
Date Ended Current: Not reported  
Owner/Operator Address: 50 ROCKEFELLER PLAZA 2ND FLOOR  
Owner/Operator City,State,Zip: NEW YORK, NY 10020  
Owner/Operator Telephone: 212-492-1153  
Owner/Operator Telephone Ext: Not reported  
Owner/Operator Fax: Not reported  
Owner/Operator Email: Not reported

Owner/Operator Indicator: Operator  
Owner/Operator Name: GENERAL PARTS DISTRIBUTION LLC  
Legal Status: Private

Map ID  
Direction  
Distance  
Elevation

MAP FINDINGS

Site

Database(s)

EDR ID Number  
EPA ID Number

**CARQUEST AUTO PARTS DISTRIBUTION CENTER #0030 (Continued)**

**1014389212**

Date Became Current:	19990401
Date Ended Current:	Not reported
Owner/Operator Address:	P.O. BOX 26006
Owner/Operator City,State,Zip:	RALEIGH, NC 27611
Owner/Operator Telephone:	Not reported
Owner/Operator Telephone Ext:	Not reported
Owner/Operator Fax:	Not reported
Owner/Operator Email:	Not reported
Owner/Operator Indicator:	Operator
Owner/Operator Name:	GENERAL PARTS DISTRIBUTION LLC
Legal Status:	Private
Date Became Current:	19990401
Date Ended Current:	Not reported
Owner/Operator Address:	PO BOX 26006
Owner/Operator City,State,Zip:	RALEIGH, NC 27611-6006
Owner/Operator Telephone:	919-573-3000
Owner/Operator Telephone Ext:	Not reported
Owner/Operator Fax:	Not reported
Owner/Operator Email:	Not reported
Owner/Operator Indicator:	Operator
Owner/Operator Name:	CARQUEST DISTRIBUTION CENTER
Legal Status:	Other
Date Became Current:	20101028
Date Ended Current:	Not reported
Owner/Operator Address:	1700 SW 38TH AVE
Owner/Operator City,State,Zip:	OCALA, FL 34474-1879
Owner/Operator Telephone:	352-291-4100
Owner/Operator Telephone Ext:	Not reported
Owner/Operator Fax:	Not reported
Owner/Operator Email:	Not reported
Owner/Operator Indicator:	Owner
Owner/Operator Name:	VALLEY MASTER PARTNERSHIP LP
Legal Status:	Private
Date Became Current:	20071018
Date Ended Current:	Not reported
Owner/Operator Address:	2635 E MILLBROOK RD
Owner/Operator City,State,Zip:	RALEIGH, NC 27604-2988
Owner/Operator Telephone:	Not reported
Owner/Operator Telephone Ext:	Not reported
Owner/Operator Fax:	Not reported
Owner/Operator Email:	Not reported
Owner/Operator Indicator:	Owner
Owner/Operator Name:	VALLEY MASTER PARTNERSHIP LP
Legal Status:	Private
Date Became Current:	20071018
Date Ended Current:	20140908
Owner/Operator Address:	2635 E MILLBROOK RD
Owner/Operator City,State,Zip:	RALEIGH, NC 27604-2988
Owner/Operator Telephone:	Not reported
Owner/Operator Telephone Ext:	Not reported
Owner/Operator Fax:	Not reported
Owner/Operator Email:	Not reported

Map ID  
Direction  
Distance  
Elevation

MAP FINDINGS

Site

Database(s)

EDR ID Number  
EPA ID Number

**CARQUEST AUTO PARTS DISTRIBUTION CENTER #0030 (Continued)**

**1014389212**

Owner/Operator Indicator: Owner  
Owner/Operator Name: CQ LANDLORD (MULTI) LLC  
Legal Status: Private  
Date Became Current: 20101216  
Date Ended Current: Not reported  
Owner/Operator Address: 50 ROCKEFELLER PLAZA 2ND FLOOR  
Owner/Operator City,State,Zip: NEW YORK, NY 10020  
Owner/Operator Telephone: 212-492-1153  
Owner/Operator Telephone Ext: Not reported  
Owner/Operator Fax: Not reported  
Owner/Operator Email: Not reported

Owner/Operator Indicator: Operator  
Owner/Operator Name: CARQUEST DISTRIBUTION CENTER  
Legal Status: Other  
Date Became Current: 20101028  
Date Ended Current: 20140908  
Owner/Operator Address: 1700 SW 38TH AVE  
Owner/Operator City,State,Zip: OCALA, FL 34474-1879  
Owner/Operator Telephone: 352-291-4100  
Owner/Operator Telephone Ext: Not reported  
Owner/Operator Fax: Not reported  
Owner/Operator Email: Not reported

Owner/Operator Indicator: Operator  
Owner/Operator Name: CARQUEST DISTRIBUTION CENTER  
Legal Status: Other  
Date Became Current: 20101028  
Date Ended Current: Not reported  
Owner/Operator Address: 1700 SW 38TH AVE  
Owner/Operator City,State,Zip: OCALA, FL 34474-1879  
Owner/Operator Telephone: 352-291-4100  
Owner/Operator Telephone Ext: Not reported  
Owner/Operator Fax: Not reported  
Owner/Operator Email: Not reported

Owner/Operator Indicator: Operator  
Owner/Operator Name: GENERAL PARTS DISTRIBUTION LLC  
Legal Status: Private  
Date Became Current: 19990401  
Date Ended Current: Not reported  
Owner/Operator Address: PO BOX 26006  
Owner/Operator City,State,Zip: RALEIGH, NC 27611-6006  
Owner/Operator Telephone: 919-573-3000  
Owner/Operator Telephone Ext: Not reported  
Owner/Operator Fax: Not reported  
Owner/Operator Email: Not reported

Owner/Operator Indicator: Owner  
Owner/Operator Name: CQ LANDLORD (MULTI) LLC  
Legal Status: Private  
Date Became Current: 19990401  
Date Ended Current: Not reported  
Owner/Operator Address: 50 ROCKEFELLER PLAZA 2ND FLOOR  
Owner/Operator City,State,Zip: NEW YORK, NY 10020-0000  
Owner/Operator Telephone: 212-492-1153  
Owner/Operator Telephone Ext: Not reported

Map ID  
Direction  
Distance  
Elevation

MAP FINDINGS

Site

Database(s)

EDR ID Number  
EPA ID Number

**CARQUEST AUTO PARTS DISTRIBUTION CENTER #0030 (Continued)**

**1014389212**

Owner/Operator Fax:	Not reported
Owner/Operator Email:	Not reported
Owner/Operator Indicator:	Operator
Owner/Operator Name:	GENERAL PARTS DISTRIBUTION LLC
Legal Status:	Private
Date Became Current:	20010301
Date Ended Current:	Not reported
Owner/Operator Address:	PO BOX 26006
Owner/Operator City,State,Zip:	RALEIGH, NC 27611-6006
Owner/Operator Telephone:	919-573-3000
Owner/Operator Telephone Ext:	Not reported
Owner/Operator Fax:	Not reported
Owner/Operator Email:	Not reported
Owner/Operator Indicator:	Owner
Owner/Operator Name:	VALLEY MASTER PARTNERSHIP LP
Legal Status:	Private
Date Became Current:	20071018
Date Ended Current:	20140908
Owner/Operator Address:	2635 E MILLBROOK RD
Owner/Operator City,State,Zip:	RALEIGH, NC 27604-2988
Owner/Operator Telephone:	Not reported
Owner/Operator Telephone Ext:	Not reported
Owner/Operator Fax:	Not reported
Owner/Operator Email:	Not reported
Owner/Operator Indicator:	Operator
Owner/Operator Name:	CARQUEST DISTRIBUTION CENTER
Legal Status:	Other
Date Became Current:	20101028
Date Ended Current:	20140908
Owner/Operator Address:	1700 SW 38TH AVE
Owner/Operator City,State,Zip:	OCALA, FL 34474-1879
Owner/Operator Telephone:	352-291-4100
Owner/Operator Telephone Ext:	Not reported
Owner/Operator Fax:	Not reported
Owner/Operator Email:	Not reported
Owner/Operator Indicator:	Operator
Owner/Operator Name:	GENERAL PARTS DISTRIBUTION LLC
Legal Status:	Private
Date Became Current:	20010401
Date Ended Current:	Not reported
Owner/Operator Address:	PO BOX 26006
Owner/Operator City,State,Zip:	RALEIGH, NC 27611-6006
Owner/Operator Telephone:	919-573-3000
Owner/Operator Telephone Ext:	Not reported
Owner/Operator Fax:	Not reported
Owner/Operator Email:	Not reported
Owner/Operator Indicator:	Owner
Owner/Operator Name:	VALLEY MASTER PARTNERSHIP LP
Legal Status:	Private
Date Became Current:	20071018
Date Ended Current:	20140908
Owner/Operator Address:	2635 E MILLBROOK RD

Map ID  
Direction  
Distance  
Elevation

MAP FINDINGS

Site

Database(s)

EDR ID Number  
EPA ID Number

**CARQUEST AUTO PARTS DISTRIBUTION CENTER #0030 (Continued)**

**1014389212**

Owner/Operator City,State,Zip: RALEIGH, NC 27604-2988  
Owner/Operator Telephone: Not reported  
Owner/Operator Telephone Ext: Not reported  
Owner/Operator Fax: Not reported  
Owner/Operator Email: Not reported

Owner/Operator Indicator: Owner  
Owner/Operator Name: CQ LANDLORD (MULTI) LLC  
Legal Status: Private  
Date Became Current: 19990401  
Date Ended Current: Not reported  
Owner/Operator Address: 50 ROCKEFELLER PLAZA 2ND FLOOR  
Owner/Operator City,State,Zip: NEW YORK, NY 10020-0000  
Owner/Operator Telephone: 212-492-1153  
Owner/Operator Telephone Ext: Not reported  
Owner/Operator Fax: Not reported  
Owner/Operator Email: Not reported

Owner/Operator Indicator: Owner  
Owner/Operator Name: CQ LANDLORD (MULTI) LLC  
Legal Status: Private  
Date Became Current: 19990401  
Date Ended Current: Not reported  
Owner/Operator Address: 50 ROCKEFELLER PLAZA  
Owner/Operator City,State,Zip: NEW YORK, NY 10020  
Owner/Operator Telephone: 212-492-1153  
Owner/Operator Telephone Ext: Not reported  
Owner/Operator Fax: Not reported  
Owner/Operator Email: Not reported

Owner/Operator Indicator: Owner  
Owner/Operator Name: VALLEY MASTER PARTNERSHIP LP  
Legal Status: Private  
Date Became Current: 20071018  
Date Ended Current: Not reported  
Owner/Operator Address: 2635 E MILLBROOK RD  
Owner/Operator City,State,Zip: RALEIGH, NC 27604-2988  
Owner/Operator Telephone: Not reported  
Owner/Operator Telephone Ext: Not reported  
Owner/Operator Fax: Not reported  
Owner/Operator Email: Not reported

Historic Generators:

Receive Date: 20160224  
Handler Name: CARQUEST DISTRIBUTION CENTER #30  
Federal Waste Generator Description: Small Quantity Generator  
State District Owner: FI  
Large Quantity Handler of Universal Waste: No  
Recognized Trader Importer: No  
Recognized Trader Exporter: No  
Spent Lead Acid Battery Importer: No  
Spent Lead Acid Battery Exporter: No  
Current Record: No  
Non Storage Recycler Activity: Not reported  
Electronic Manifest Broker: Not reported

Receive Date: 20110204

Map ID  
Direction  
Distance  
Elevation

MAP FINDINGS

Site

Database(s)

EDR ID Number  
EPA ID Number

**CARQUEST AUTO PARTS DISTRIBUTION CENTER #0030 (Continued)**

**1014389212**

Handler Name: CARQUEST AUTO PARTS DISTRIBUTION CENTER #0030  
Federal Waste Generator Description: Conditionally Exempt Small Quantity Generator  
State District Owner: FI  
Large Quantity Handler of Universal Waste: No  
Recognized Trader Importer: No  
Recognized Trader Exporter: No  
Spent Lead Acid Battery Importer: No  
Spent Lead Acid Battery Exporter: No  
Current Record: No  
Non Storage Recycler Activity: Not reported  
Electronic Manifest Broker: Not reported

Receive Date: 20110307  
Handler Name: CARQUEST DISTRIBUTION CENTER  
Federal Waste Generator Description: Small Quantity Generator  
State District Owner: FI  
Large Quantity Handler of Universal Waste: No  
Recognized Trader Importer: No  
Recognized Trader Exporter: No  
Spent Lead Acid Battery Importer: No  
Spent Lead Acid Battery Exporter: No  
Current Record: No  
Non Storage Recycler Activity: Not reported  
Electronic Manifest Broker: Not reported

Receive Date: 20140908  
Handler Name: CARQUEST AUTO PARTS DISTRIBUTION CENTER #0030  
Federal Waste Generator Description: Small Quantity Generator  
State District Owner: FI  
Large Quantity Handler of Universal Waste: Yes  
Recognized Trader Importer: No  
Recognized Trader Exporter: No  
Spent Lead Acid Battery Importer: No  
Spent Lead Acid Battery Exporter: No  
Current Record: No  
Non Storage Recycler Activity: Not reported  
Electronic Manifest Broker: Not reported

Receive Date: 20141107  
Handler Name: CARQUEST AUTO PARTS DISTRIBUTION CENTER #0030  
Federal Waste Generator Description: Small Quantity Generator  
State District Owner: FI  
Large Quantity Handler of Universal Waste: Yes  
Recognized Trader Importer: No  
Recognized Trader Exporter: No  
Spent Lead Acid Battery Importer: No  
Spent Lead Acid Battery Exporter: No  
Current Record: No  
Non Storage Recycler Activity: Not reported  
Electronic Manifest Broker: Not reported

Receive Date: 20160224  
Handler Name: CARQUEST AUTO PARTS DISTRIBUTION CENTER #0030  
Federal Waste Generator Description: Small Quantity Generator  
State District Owner: FI  
Large Quantity Handler of Universal Waste: Yes  
Recognized Trader Importer: No

Map ID  
 Direction  
 Distance  
 Elevation

MAP FINDINGS

Site

Database(s)

EDR ID Number  
 EPA ID Number

**CARQUEST AUTO PARTS DISTRIBUTION CENTER #0030 (Continued)**

**1014389212**

Recognized Trader Exporter:	No
Spent Lead Acid Battery Importer:	No
Spent Lead Acid Battery Exporter:	No
Current Record:	Yes
Non Storage Recycler Activity:	Not reported
Electronic Manifest Broker:	Not reported

List of NAICS Codes and Descriptions:

NAICS Code:	44131
NAICS Description:	AUTOMOTIVE PARTS AND ACCESSORIES STORES
NAICS Code:	441310
NAICS Description:	AUTOMOTIVE PARTS AND ACCESSORIES STORES
NAICS Code:	49311
NAICS Description:	GENERAL WAREHOUSING AND STORAGE

Has the Facility Received Notices of Violations:

Found Violation:	Yes
Agency Which Determined Violation:	State
Violation Short Description:	State Statute or Regulation
Date Violation was Determined:	20110127
Actual Return to Compliance Date:	20110127
Return to Compliance Qualifier:	Unverifiable
Violation Responsible Agency:	State
Scheduled Compliance Date:	Not reported
Enforcement Identifier:	Not reported
Date of Enforcement Action:	Not reported
Enforcement Responsible Agency:	Not reported
Enforcement Docket Number:	Not reported
Enforcement Attorney:	Not reported
Corrective Action Component:	Not reported
Appeal Initiated Date:	Not reported
Appeal Resolution Date:	Not reported
Disposition Status Date:	Not reported
Disposition Status:	Not reported
Disposition Status Description:	Not reported
Consent/Final Order Sequence Number:	Not reported
Consent/Final Order Respondent Name:	Not reported
Consent/Final Order Lead Agency:	Not reported
Enforcement Type:	Not reported
Enforcement Responsible Person:	Not reported
Enforcement Responsible Sub-Organization:	Not reported
SEP Sequence Number:	Not reported
SEP Expenditure Amount:	Not reported
SEP Scheduled Completion Date:	Not reported
SEP Actual Date:	Not reported
SEP Defaulted Date:	Not reported
SEP Type:	Not reported
SEP Type Description:	Not reported
Proposed Amount:	Not reported
Final Monetary Amount:	Not reported
Paid Amount:	Not reported
Final Count:	Not reported
Final Amount:	Not reported

Map ID  
 Direction  
 Distance  
 Elevation

MAP FINDINGS

Site

Database(s)

EDR ID Number  
 EPA ID Number

**CARQUEST AUTO PARTS DISTRIBUTION CENTER #0030 (Continued)**

**1014389212**

Evaluation Action Summary:

Evaluation Date:	20110127
Evaluation Responsible Agency:	State
Found Violation:	Yes
Evaluation Type Description:	COMPLIANCE EVALUATION INSPECTION ON-SITE
Evaluation Responsible Person Identifier:	RES
Evaluation Responsible Sub-Organization:	SW
Actual Return to Compliance Date:	20110127
Scheduled Compliance Date:	Not reported
Date of Request:	Not reported
Date Response Received:	Not reported
Request Agency:	Not reported
Former Citation:	Not reported

**Q70**      **CARQUEST DISTRIBUTION CENTER #30**  
**Target**    **1700 SW 38TH AVE**  
**Property**   **OCALA, FL 34474**

**FL HW GEN**    **S120696670**  
**FL TIER 2**     **N/A**

**Site 2 of 4 in cluster Q**

<b>Actual:</b>	HW GEN:	
<b>80 ft.</b>	Site ID:	83745
<b>Focus Map:</b>	Name:	CARQUEST DISTRIBUTION CENTER #30
<b>12</b>	Address:	1700 SW 38TH AVE
	City,State,Zip:	OCALA, FL 34474 1879
	Type:	Small
	Handler ID:	FLR000171033
	Office:	CD
	Notified Date:	11/04/2010
	Last Inspection Date:	01/27/2011
	Facility Installation:	CESQG-CEI
	Object ID:	2500
	Documents:	<a href="https://prodenv.dep.state.fl.us/DepNexus/public/electronic-documents/FLR000171033/facility!search">https://prodenv.dep.state.fl.us/DepNexus/public/electronic-documents/FLR000171033/facility!search</a>
	X Coordinates:	576042.56704
	Y Coordinates:	575154.45211

**TIER 2:**

Name:	CARQUEST DISTRIBUTION CENTER #50
Address:	1700 SW 38TH AVENUE
City,State,Zip:	OCALA, FL 34474
Year:	2021
Facility Id:	7096557
Active Date:	Not reported
Inactive Date:	Not reported
Sale Pending:	Not reported
Original Date:	Not reported
PLOT Source:	Not reported
Latitude:	Not reported
Longitude:	Not reported



Map ID  
Direction  
Distance  
Elevation

MAP FINDINGS

Site

Database(s)

EDR ID Number  
EPA ID Number

**CARQUEST DISTRIBUTION CENTER #30 (Continued)**

**S120696670**

LEPC District: Not reported  
Counties: Not reported  
SERC: Not reported  
Program Level: Not reported  
PRIME: Not reported  
SIC Code: Not reported  
SIC Code 2: Not reported  
NAICS Code: 493110  
Last Modified Date: 01/26/2022  
First Submit Date: 01/26/2022  
Data Submitted By: Micah S. Thompson  
Company Name: Carquest Distribution Center #50  
Comments: Not reported

**Contact:**

Contact ID: Not reported  
Year: 2021  
Facility Id: 7096557  
Contact Type: Owner / Operator  
Contact Name: Renae Huettel  
Contact Title: Not reported  
Contact Phone: (207) 712-1774  
Contact 24Hr Phone: Not reported  
Contact Telephone 2: (352) 291-4141  
Contact Telephone 3: Not reported  
Contact Telephone 4: Not reported  
Contact Telephone 5: Not reported  
Contact Telephone 6: Not reported  
Contact Email: renae.huettel@advance-auto.com

Name: CARQUEST DISTRIBUTION CENTER #50  
Address: 1700 SW 38TH AVENUE  
City,State,Zip: OCALA, FL 34474

Year: 2020  
Facility Id: 6791854  
Active Date: Not reported  
Inactive Date: Not reported  
Sale Pending: Not reported  
Original Date: Not reported  
PLOT Source: Not reported  
Latitude: Not reported  
Longitude: Not reported  
LEPC District: Not reported  
Counties: Not reported  
SERC: Not reported  
Program Level: Not reported  
PRIME: Not reported  
SIC Code: Not reported  
SIC Code 2: Not reported  
NAICS Code: 493110  
Last Modified Date: 01/08/2021  
First Submit Date: 01/08/2021  
Data Submitted By: Micah S. Thompson  
Company Name: Carquest Distribution Center #50  
Comments: Not reported

Map ID  
Direction  
Distance  
Elevation

MAP FINDINGS

Site

Database(s)

EDR ID Number  
EPA ID Number

**CARQUEST DISTRIBUTION CENTER #30 (Continued)**

**S120696670**

Contact:  
Contact ID: Not reported  
Year: 2020  
Facility Id: 6791854  
Contact Type: Owner / Operator  
Contact Name: Renae Huettel  
Contact Title: Not reported  
Contact Phone: (207) 712-1774  
Contact 24Hr Phone: Not reported  
Contact Telephone 2: (352) 291-4141  
Contact Telephone 3: Not reported  
Contact Telephone 4: Not reported  
Contact Telephone 5: Not reported  
Contact Telephone 6: Not reported  
Contact Email: renae.huettel@advance-auto.com

Name: CARQUEST DISTRIBUTION CENTER #50  
Address: 1700 SW 38TH AVENUE  
City,State,Zip: OCALA, FL 34474

Year: 2019  
Facility Id: 6637019  
Active Date: Not reported  
Inactive Date: Not reported  
Sale Pending: Not reported  
Original Date: Not reported  
PLOT Source: Not reported  
Latitude: Not reported  
Longitude: Not reported  
LEPC District: Not reported  
Counties: Not reported  
SERC: Not reported  
Program Level: Not reported  
PRIME: Not reported  
SIC Code: Not reported  
SIC Code 2: Not reported  
NAICS Code: 493110  
Last Modified Date: 01/16/2020  
First Submit Date: 01/16/2020  
Data Submitted By: Micah S. Thompson  
Company Name: Carquest Distribution Center #50  
Comments: Not reported

Contact:  
Contact ID: Not reported  
Year: 2019  
Facility Id: 6637019  
Contact Type: Owner / Operator  
Contact Name: Jason Craford  
Contact Title: Not reported  
Contact Phone: 352-291-4100  
Contact 24Hr Phone: Not reported  
Contact Telephone 2: 863-284-2146  
Contact Telephone 3: Not reported  
Contact Telephone 4: Not reported

Map ID  
Direction  
Distance  
Elevation

MAP FINDINGS

Site

Database(s)

EDR ID Number  
EPA ID Number

**CARQUEST DISTRIBUTION CENTER #30 (Continued)**

**S120696670**

Contact Telephone 5: Not reported  
Contact Telephone 6: Not reported  
Contact Email: jason.crawford@advance-auto.com

Name: CARQUEST DISTRIBUTION CENTER #50  
Address: 1700 SW 38TH AVENUE  
City,State,Zip: OCALA, FL 34474

Year: 2018  
Facility Id: 6372463  
Active Date: Not reported  
Inactive Date: Not reported  
Sale Pending: Not reported  
Original Date: Not reported  
PLOT Source: Not reported  
Latitude: Not reported  
Longitude: Not reported  
LEPC District: Not reported  
Counties: Not reported  
SERC: Not reported  
Program Level: Not reported  
PRIME: Not reported  
SIC Code: Not reported  
SIC Code 2: Not reported  
NAICS Code: 493110  
Last Modified Date: 01/17/2019  
First Submit Date: 01/17/2019  
Data Submitted By: Micah S. Thompson  
Company Name: Carquest Distribution Center #50  
Comments: Not reported

**Contact:**

Contact ID: Not reported  
Year: 2018  
Facility Id: 6372463  
Contact Type: Owner / Operator  
Contact Name: Scott Williams  
Contact Title: Not reported  
Contact Phone: 352-291-4100  
Contact 24Hr Phone: Not reported  
Contact Telephone 2: 863-284-2008  
Contact Telephone 3: Not reported  
Contact Telephone 4: Not reported  
Contact Telephone 5: Not reported  
Contact Telephone 6: Not reported  
Contact Email: scott.williams@advance-auto.com

Name: CARQUEST DISTRIBUTION CENTER #50  
Address: 1700 SW 38TH AVENUE  
City,State,Zip: OCALA, FL 34474

Year: 2017  
Facility Id: 6102507  
Active Date: Not reported

Map ID  
Direction  
Distance  
Elevation

MAP FINDINGS

Site

Database(s)

EDR ID Number  
EPA ID Number

**CARQUEST DISTRIBUTION CENTER #30 (Continued)**

**S120696670**

Inactive Date: Not reported  
Sale Pending: Not reported  
Original Date: Not reported  
PLOT Source: Not reported  
Latitude: Not reported  
Longitude: Not reported  
LEPC District: Not reported  
Counties: Not reported  
SERC: Not reported  
Program Level: Not reported  
PRIME: Not reported  
SIC Code: Not reported  
SIC Code 2: Not reported  
NAICS Code: 493110  
Last Modified Date: 02/21/2018  
First Submit Date: 02/21/2018  
Data Submitted By: Micah S. Thompson  
Company Name: Carquest Distribution Center #50  
Comments: Not reported

Contact:

Contact ID: Not reported  
Year: 2017  
Facility Id: 6102507  
Contact Type: Emergency Contact  
Contact Name: Ron Marshall  
Contact Title: Not reported  
Contact Phone: 800-481-4824  
Contact 24Hr Phone: Not reported  
Contact Telephone 2: 800-481-4824  
Contact Telephone 3: Not reported  
Contact Telephone 4: 540-561-8492  
Contact Telephone 5: 352-291-4100  
Contact Telephone 6: 863-284-2008  
Contact Email: ron.marshall@advance-auto.com

Name: CARQUEST DISTRIBUTION CENTER #50  
Address: 1700 SW 38TH AVENUE  
City,State,Zip: OCALA, FL 34474

Year: 2016  
Facility Id: 5843400  
Active Date: Not reported  
Inactive Date: Not reported  
Sale Pending: Not reported  
Original Date: Not reported  
PLOT Source: Not reported  
Latitude: Not reported  
Longitude: Not reported  
LEPC District: Not reported  
Counties: Not reported  
SERC: Not reported  
Program Level: Not reported  
PRIME: Not reported  
SIC Code: Not reported  
SIC Code 2: Not reported

Map ID  
Direction  
Distance  
Elevation

MAP FINDINGS

Site

Database(s)

EDR ID Number  
EPA ID Number

**CARQUEST DISTRIBUTION CENTER #30 (Continued)**

**S120696670**

NAICS Code: 493110  
Last Modified Date: 02/14/2017  
First Submit Date: 02/14/2017  
Data Submitted By: Micah S. Thompson  
Company Name: Carquest Distribution Center #50  
Comments: Not reported

Contact:

Contact ID: Not reported  
Year: 2016  
Facility Id: 5843400  
Contact Type: Emergency Contact  
Contact Name: Scott Williams  
Contact Title: Not reported  
Contact Phone: 352-291-4100  
Contact 24Hr Phone: Not reported  
Contact Telephone 2: 863-284-2008  
Contact Telephone 3: Not reported  
Contact Telephone 4: 540-561-8492  
Contact Telephone 5: 352-291-4100  
Contact Telephone 6: 863-284-2008  
Contact Email: scott.williams@advance-auto.com

**Q71**  
**Target**  
**Property**

**CARQUEST DISTRIBUTION CENTER**  
**1700 SOUTHWEST 38 AVENUE**  
**OCALA, FL 34474**

**FL TIER 2** **S107715336**  
**N/A**

**Site 3 of 4 in cluster Q**

**Actual:**  
**80 ft.**  
**Focus Map:**  
**12**

TIER 2:  
Name: CARQUEST DISTRIBUTION CENTER #0030  
Address: 1700 SOUTHWEST 38 AVENUE  
City,State,Zip: OCALA, FL 34474  
  
Year: 2015  
Facility Id: 5375671  
Active Date: Not reported  
Inactive Date: Not reported  
Sale Pending: Not reported  
Original Date: Not reported  
PLOT Source: Not reported  
Latitude: 29.17486  
Longitude: -82.185610  
LEPC District: Not reported  
Counties: Not reported  
SERC: Not reported  
Program Level: Not reported  
PRIME: Not reported  
SIC Code: 5013  
SIC Code 2: Not reported  
NAICS Code: 493110  
Last Modified Date: 01/21/2016  
First Submit Date: 01/21/2016  
Data Submitted By: Elizabeth Dillon, Env. Compl. Specialist  
Company Name: General Parts Distribution LLC

Map ID  
Direction  
Distance  
Elevation

MAP FINDINGS

Site

Database(s)

EDR ID Number  
EPA ID Number

**CARQUEST DISTRIBUTION CENTER (Continued)**

**S107715336**

Comments: Not reported

Contact:  
Contact ID: Not reported  
Year: 2015  
Facility Id: 5375671  
Contact Type: Emergency Contact  
Contact Name: Scott Williams  
Contact Title: Not reported  
Contact Phone: 863.640.1154  
Contact 24Hr Phone: Not reported  
Contact Telephone 2: 863.284.2008  
Contact Telephone 3: 863.640.1154  
Contact Telephone 4: 863.284.2008  
Contact Telephone 5: Not reported  
Contact Telephone 6: 919-573-3000  
Contact Email: scott.williams@advance-auto.com

Name: CARQUEST DISTRIBUTION CENTER #0030  
Address: 1700 SOUTHWEST 38 AVENUE  
City,State,Zip: OCALA, FL 34474

Year: 2014  
Facility Id: 5011817  
Active Date: Not reported  
Inactive Date: Not reported  
Sale Pending: Not reported  
Original Date: Not reported  
PLOT Source: Not reported  
Latitude: 29.17486  
Longitude: -82.185610  
LEPC District: Not reported  
Counties: Not reported  
SERC: Not reported  
Program Level: Not reported  
PRIME: Not reported  
SIC Code: 5013  
SIC Code 2: Not reported  
NAICS Code: 44131  
Last Modified Date: 02/19/2015  
First Submit Date: 02/19/2015  
Data Submitted By: Elizabeth Dillon, Env. Compl. Specialist  
Company Name: General Parts Distribution LLC  
Comments: Not reported

Contact:  
Contact ID: Not reported  
Year: 2014  
Facility Id: 5011817  
Contact Type: Emergency Contact  
Contact Name: GRANT TAYLOR  
Contact Title: Not reported  
Contact Phone: (352) 291-4100  
Contact 24Hr Phone: Not reported  
Contact Telephone 2: 352-291-4141  
Contact Telephone 3: Not reported

Map ID  
Direction  
Distance  
Elevation

MAP FINDINGS

Site

Database(s)

EDR ID Number  
EPA ID Number

**CARQUEST DISTRIBUTION CENTER (Continued)**

**S107715336**

Contact Telephone 4: Not reported  
Contact Telephone 5: Not reported  
Contact Telephone 6: Not reported  
Contact Email: gtaylor@gpi.com

Name: CARQUEST DISTRIBUTION CENTER #30  
Address: 1700 SOUTHWEST 38 AVENUE  
City,State,Zip: OCALA, FL 34474

Year: 2013  
Facility Id: 4516732  
Active Date: Not reported  
Inactive Date: Not reported  
Sale Pending: Not reported  
Original Date: Not reported  
PLOT Source: Not reported  
Latitude: 29.17486  
Longitude: -82.185610  
LEPC District: Not reported  
Counties: Not reported  
SERC: Not reported  
Program Level: Not reported  
PRIME: Not reported  
SIC Code: 5013  
SIC Code 2: Not reported  
NAICS Code: 44131  
Last Modified Date: 04/03/2014  
First Submit Date: 02/05/2014  
Data Submitted By: Grant Taylor, Director of Operations  
Company Name: General Parts Distribution LLC  
Comments: Not reported

Contact:  
Contact ID: Not reported  
Year: 2013  
Facility Id: 4516732  
Contact Type: Fac. Emergency Coordinator  
Contact Name: Grant Taylor CARQUEST DISTRIBUTION CENTER  
Contact Title: Not reported  
Contact Phone: 352-291-4141  
Contact 24Hr Phone: Not reported  
Contact Telephone 2: 352-262-5481  
Contact Telephone 3: Not reported  
Contact Telephone 4: Not reported  
Contact Telephone 5: Not reported  
Contact Telephone 6: Not reported  
Contact Email: grant.taylor@carquest.com

Name: CARQUEST DISTRIBUTION CENTER  
Address: 1700 SOUTHWEST 38 AVENUE  
City,State,Zip: OCALA, FL 34474  
Year: 2012  
Facility Id: 4432172

Map ID  
Direction  
Distance  
Elevation

MAP FINDINGS

Site

Database(s)

EDR ID Number  
EPA ID Number

**CARQUEST DISTRIBUTION CENTER (Continued)**

**S107715336**

Active Date: Not reported  
Inactive Date: Not reported  
Sale Pending: Not reported  
Original Date: Not reported  
PLOT Source: Not reported  
Latitude: 29.17486  
Longitude: -82.185610  
LEPC District: Not reported  
Counties: Not reported  
SERC: Not reported  
Program Level: Not reported  
PRIME: Not reported  
SIC Code: 5013  
SIC Code 2: Not reported  
NAICS Code: 44131  
Last Modified Date: 10/15/2013  
First Submit Date: 10/15/2013  
Data Submitted By: Grant Taylor, Director of Operations  
Company Name: GENERAL PARTS INC  
Comments: Not reported

**Contact:**

Contact ID: Not reported  
Year: 2012  
Facility Id: 4432172  
Contact Type: Tier II Emergency Contact  
Contact Name: GRANT TAYLOR  
Contact Title: Not reported  
Contact Phone: (352) 291-4100  
Contact 24Hr Phone: Not reported  
Contact Telephone 2: Not reported  
Contact Telephone 3: Not reported  
Contact Telephone 4: Not reported  
Contact Telephone 5: Not reported  
Contact Telephone 6: Not reported  
Contact Email: Not reported

Contact ID: Not reported  
Year: 2012  
Facility Id: 4432172  
Contact Type: Tier II Secondary 24 Hour Contact  
Contact Name: MIKE MCCOOL  
Contact Title: Not reported  
Contact Phone: (352) 223-9566  
Contact 24Hr Phone: Not reported  
Contact Telephone 2: Not reported  
Contact Telephone 3: Not reported  
Contact Telephone 4: Not reported  
Contact Telephone 5: Not reported  
Contact Telephone 6: Not reported  
Contact Email: mimccool@gpi.com

Contact ID: Not reported  
Year: 2012  
Facility Id: 4432172  
Contact Type: Owner / Operator  
Contact Name: CARQUEST DISTRIBUTION CENTER  
Contact Title: Not reported



Map ID  
Direction  
Distance  
Elevation

MAP FINDINGS

Site

Database(s)

EDR ID Number  
EPA ID Number

**CARQUEST DISTRIBUTION CENTER (Continued)**

**S107715336**

Contact Phone: 352-262-5481  
Contact 24Hr Phone: Not reported  
Contact Telephone 2: Not reported  
Contact Telephone 3: Not reported  
Contact Telephone 4: Not reported  
Contact Telephone 5: Not reported  
Contact Telephone 6: Not reported  
Contact Email: GRANT.TAYLOR@CARQUEST.COM

Contact ID: Not reported  
Year: 2012  
Facility Id: 4432172  
Contact Type: Tier II Secondary Contact  
Contact Name: MIKE MCCOOL  
Contact Title: Not reported  
Contact Phone: (352) 291-4100  
Contact 24Hr Phone: Not reported  
Contact Telephone 2: Not reported  
Contact Telephone 3: Not reported  
Contact Telephone 4: Not reported  
Contact Telephone 5: Not reported  
Contact Telephone 6: Not reported  
Contact Email: Not reported

Contact ID: Not reported  
Year: 2012  
Facility Id: 4432172  
Contact Type: Tier II Emergency 24 Hour Contact  
Contact Name: GRANT TAYLOR  
Contact Title: Not reported  
Contact Phone: (352) 362-5481  
Contact 24Hr Phone: Not reported  
Contact Telephone 2: Not reported  
Contact Telephone 3: Not reported  
Contact Telephone 4: Not reported  
Contact Telephone 5: Not reported  
Contact Telephone 6: Not reported  
Contact Email: grtaylor@gpi.com

Name: CARQUEST DISTRIBUTION CENTER  
Address: 1700 SOUTHWEST 38 AVENUE  
City,State,Zip: OCALA, FL 34474

Year: 2011  
Facility Id: 3992253  
Active Date: Not reported  
Inactive Date: Not reported  
Sale Pending: Not reported  
Original Date: Not reported  
PLOT Source: Not reported  
Latitude: 29.17486  
Longitude: -82.185610  
LEPC District: Not reported  
Counties: Not reported  
SERC: Not reported

Map ID  
Direction  
Distance  
Elevation

MAP FINDINGS

Site

Database(s)

EDR ID Number  
EPA ID Number

**CARQUEST DISTRIBUTION CENTER (Continued)**

**S107715336**

Program Level: Not reported  
PRIME: Not reported  
SIC Code: Not reported  
SIC Code 2: Not reported  
NAICS Code: Not reported  
Last Modified Date: 11/12/2012  
First Submit Date: 11/09/2012  
Data Submitted By: Florida Division of Emergency Management  
Company Name: GENERAL PARTS INC  
Comments: Not reported

Contact:

Contact ID: Not reported  
Year: 2011  
Facility Id: 3992253  
Contact Type: Tier II Secondary 24 Hour Contact  
Contact Name: MIKE MCCOOL  
Contact Title: Not reported  
Contact Phone: (352) 223-9566  
Contact 24Hr Phone: Not reported  
Contact Telephone 2: Not reported  
Contact Telephone 3: Not reported  
Contact Telephone 4: Not reported  
Contact Telephone 5: Not reported  
Contact Telephone 6: Not reported  
Contact Email: mimccool@gpi.com

Contact ID: Not reported  
Year: 2011  
Facility Id: 3992253  
Contact Type: Tier II Emergency Contact  
Contact Name: GRANT TAYLOR  
Contact Title: Not reported  
Contact Phone: (352) 291-4100  
Contact 24Hr Phone: Not reported  
Contact Telephone 2: Not reported  
Contact Telephone 3: Not reported  
Contact Telephone 4: Not reported  
Contact Telephone 5: Not reported  
Contact Telephone 6: Not reported  
Contact Email: Not reported

Contact ID: Not reported  
Year: 2011  
Facility Id: 3992253  
Contact Type: Tier II Secondary Contact  
Contact Name: MIKE MCCOOL  
Contact Title: Not reported  
Contact Phone: (352) 291-4100  
Contact 24Hr Phone: Not reported  
Contact Telephone 2: Not reported  
Contact Telephone 3: Not reported  
Contact Telephone 4: Not reported  
Contact Telephone 5: Not reported  
Contact Telephone 6: Not reported  
Contact Email: Not reported

Contact ID: Not reported

Map ID  
Direction  
Distance  
Elevation

MAP FINDINGS

Site

Database(s)

EDR ID Number  
EPA ID Number

**CARQUEST DISTRIBUTION CENTER (Continued)**

**S107715336**

Year: 2011  
Facility Id: 3992253  
Contact Type: Tier II Emergency 24 Hour Contact  
Contact Name: GRANT TAYLOR  
Contact Title: Not reported  
Contact Phone: (352) 362-5481  
Contact 24Hr Phone: Not reported  
Contact Telephone 2: Not reported  
Contact Telephone 3: Not reported  
Contact Telephone 4: Not reported  
Contact Telephone 5: Not reported  
Contact Telephone 6: Not reported  
Contact Email: grtaylor@gpi.com

Name: CARQUEST DISTRIBUTION CENTER  
Address: 1700 SOUTHWEST 38 AVENUE  
City,State,Zip: OCALA, FL 34474

Year: 2010  
Facility Id: Not reported  
Active Date: Not reported  
Inactive Date: Not reported  
Sale Pending: Not reported  
Original Date: Not reported  
PLOT Source: Not reported  
Latitude: 29.17486  
Longitude: -82.19  
LEPC District: Not reported  
Counties: Not reported  
SERC: Not reported  
Program Level: Not reported  
PRIME: Not reported  
SIC Code: Not reported  
SIC Code 2: Not reported  
NAICS Code: Not reported  
Last Modified Date: Not reported  
First Submit Date: Not reported  
Data Submitted By: Not reported  
Company Name: Not reported  
Comments: Not reported

Chemical Code: 7664939  
Chemical Name: Sulfuric acid  
Chemical State: LIQUID SOLUTION  
Location Name: Entire Facility  
Container Code: R  
Pressure Code: 1  
Temperature Code: 4  
Average Quantity: 7543  
Maximum Quantity: 7543  
Days On Site: 365

Name: CARQUEST DISTRIBUTION CENTER  
Address: 1700 SOUTHWEST 38 AVENUE  
City,State,Zip: OCALA, FL 34474

Map ID  
Direction  
Distance  
Elevation

MAP FINDINGS

Site

Database(s)

EDR ID Number  
EPA ID Number

**CARQUEST DISTRIBUTION CENTER (Continued)**

**S107715336**

Year: Not reported  
Facility Id: Not reported  
Active Date: 01/01/1988  
Inactive Date: Not reported  
Sale Pending: False  
Original Date: Not reported  
PLOT Source: Address  
Latitude: 29.174860  
Longitude: -82.185610  
LEPC District: 5  
Counties: Sumter,Marion,Levy,Hernando,Citrus,  
SERC: 8380  
Program Level: 0  
PRIME: 8380  
SIC Code: 5013  
SIC Code 2: Not reported  
NAICS Code: 44131

**Other Chemical Data:**

Report Year: 1998  
Tier 2 Report ID: 48142  
Chemical ID: 60947  
CAS Number: 8002059  
Chemical Name: OIL  
Chemical Date: 1/2/1972  
Average Amount: 3  
Maximum Amount: 14184  
Location ID: 237297  
Chemical State: LIQUID  
Mixture: False  
Mixture Percent: 100.00  
Containter: CONV  
Pressure: CONV  
Temperature: CONV  
Average Amount: 3  
Maximum Amount: 14184  
Days on Site: 365  
Site Plan: False  
Site Plan Document: Not reported  
Private Location: False  
Location: Not reported

Report Year: 2008  
Tier 2 Report ID: 107347  
Chemical ID: 311719  
CAS Number: 7664939  
Chemical Name: Sulfuric acid  
Chemical Date: 3/20/2009  
Average Amount: 3  
Maximum Amount: 8450  
Location ID: 509956  
Chemical State: Liquid  
Mixture: True  
Mixture Percent: .00  
Containter: R - OTHER  
Pressure: 1 - AMBIENT PRESSURE  
Temperature: 4 - AMBIENT TEMPERATURE

Map ID  
Direction  
Distance  
Elevation

MAP FINDINGS

Site

Database(s)

EDR ID Number  
EPA ID Number

**CARQUEST DISTRIBUTION CENTER (Continued)**

**S107715336**

Average Amount: 3  
Maximum Amount: 8450  
Days on Site: 365  
Site Plan: False  
Site Plan Document: Not reported  
Private Location: False  
Location: WEST SIDE OF BLDG

Report Year: 2007  
Tier 2 Report ID: 101795  
Chemical ID: 281563  
CAS Number: 7664939  
Chemical Name: Sulfuric acid  
Chemical Date: 2/12/2008  
Average Amount: 3  
Maximum Amount: 8450  
Location ID: 469103  
Chemical State: Liquid  
Mixture: True  
Mixture Percent: .00  
Container: R - OTHER  
Pressure: 1 - AMBIENT PRESSURE  
Temperature: 4 - AMBIENT TEMPERATURE  
Average Amount: 3  
Maximum Amount: 8450  
Days on Site: 365  
Site Plan: False  
Site Plan Document: Not reported  
Private Location: False  
Location: WEST SIDE OF BUILDING

Report Year: 2006  
Tier 2 Report ID: 98079  
Chemical ID: 263094  
CAS Number: 7664939  
Chemical Name: Sulfuric acid  
Chemical Date: 4/19/2007  
Average Amount: 3  
Maximum Amount: 8450  
Location ID: 445840  
Chemical State: Liquid  
Mixture: True  
Mixture Percent: .00  
Container: R - OTHER  
Pressure: 1 - AMBIENT PRESSURE  
Temperature: 4 - AMBIENT TEMPERATURE  
Average Amount: 3  
Maximum Amount: 8450  
Days on Site: 365  
Site Plan: False  
Site Plan Document: Not reported  
Private Location: False  
Location: WEST SIDE OF BUILDING

Map ID  
Direction  
Distance  
Elevation

MAP FINDINGS

Site

Database(s)

EDR ID Number  
EPA ID Number

**CARQUEST DISTRIBUTION CENTER (Continued)**

**S107715336**

Report Year: 2005  
Tier 2 Report ID: 93045  
Chemical ID: 232014  
CAS Number: 7664939  
Chemical Name: Sulfuric acid  
Chemical Date: 3/29/2006  
Average Amount: 3  
Maximum Amount: 8450  
Location ID: 405117  
Chemical State: Liquid  
Mixture: True  
Mixture Percent: .00  
Container: R - OTHER  
Pressure: 1 - AMBIENT PRESSURE  
Temperature: 4 - AMBIENT TEMPERATURE  
Average Amount: 3  
Maximum Amount: 8450  
Days on Site: 365  
Site Plan: False  
Site Plan Document: Not reported  
Private Location: False  
Location: WEST SIDE OF BUILDING

Report Year: 2004  
Tier 2 Report ID: 88695  
Chemical ID: 205236  
CAS Number: 7664939  
Chemical Name: Sulfuric acid  
Chemical Date: 3/11/2005  
Average Amount: 3  
Maximum Amount: 8450  
Location ID: 370070  
Chemical State: Liquid  
Mixture: True  
Mixture Percent: .00  
Container: R - OTHER  
Pressure: 1 - AMBIENT PRESSURE  
Temperature: 4 - AMBIENT TEMPERATURE  
Average Amount: 3  
Maximum Amount: 8450  
Days on Site: 365  
Site Plan: False  
Site Plan Document: Not reported  
Private Location: False  
Location: WEST SIDE OF BLDG

Report Year: 2003  
Tier 2 Report ID: 84776  
Chemical ID: 183225  
CAS Number: 7664939  
Chemical Name: Sulfuric acid  
Chemical Date: 1/2/1972  
Average Amount: 3  
Maximum Amount: 9635  
Location ID: 341548

Map ID  
Direction  
Distance  
Elevation

MAP FINDINGS

Site

Database(s)

EDR ID Number  
EPA ID Number

**CARQUEST DISTRIBUTION CENTER (Continued)**

**S107715336**

Chemical State: Liquid  
Mixture: True  
Mixture Percent: .00  
Container: B - BELOW GROUND TANK  
Pressure: 1 - AMBIENT PRESSURE  
Temperature: 4 - AMBIENT TEMPERATURE  
Average Amount: 3  
Maximum Amount: 9635  
Days on Site: 365  
Site Plan: True  
Site Plan Document: Not reported  
Private Location: False  
Location: WEST SIDE OF BUILDING

Report Year: 2002  
Tier 2 Report ID: 81069  
Chemical ID: 170067  
CAS Number: 7664939  
Chemical Name: Sulfuric acid  
Chemical Date: 1/2/1972  
Average Amount: 3  
Maximum Amount: 5863  
Location ID: 326708  
Chemical State: Liquid  
Mixture: False  
Mixture Percent: 100.00  
Container: R - OTHER  
Pressure: 1 - AMBIENT PRESSURE  
Temperature: 4 - AMBIENT TEMPERATURE  
Average Amount: 3  
Maximum Amount: 5863  
Days on Site: 365  
Site Plan: False  
Site Plan Document: Not reported  
Private Location: False  
Location: WEST SIDE OF BUILDING

Report Year: 1998  
Tier 2 Report ID: 48142  
Chemical ID: 141285  
CAS Number: 7664939  
Chemical Name: Sulfuric acid  
Chemical Date: 1/2/1972  
Average Amount: 3  
Maximum Amount: 5016  
Location ID: 237296  
Chemical State: LIQUID  
Mixture: False  
Mixture Percent: 100.00  
Container: CONV  
Pressure: CONV  
Temperature: CONV  
Average Amount: 3  
Maximum Amount: 5016  
Days on Site: 365

Map ID  
Direction  
Distance  
Elevation

MAP FINDINGS

Site

Database(s)

EDR ID Number  
EPA ID Number

**CARQUEST DISTRIBUTION CENTER (Continued)**

**S107715336**

Site Plan: False  
Site Plan Document: Not reported  
Private Location: False  
Location: Not reported

Report Year: 1999  
Tier 2 Report ID: 56980  
Chemical ID: 141284  
CAS Number: 7664939  
Chemical Name: Sulfuric acid  
Chemical Date: 1/2/1972  
Average Amount: 4  
Maximum Amount: 25000  
Location ID: 254566  
Chemical State: LIQUID  
Mixture: False  
Mixture Percent: 100.00  
Container: CONV  
Pressure: CONV  
Temperature: CONV  
Average Amount: 4  
Maximum Amount: 25000  
Days on Site: 365  
Site Plan: False  
Site Plan Document: Not reported  
Private Location: False  
Location: Not reported

Report Year: 2000  
Tier 2 Report ID: 66086  
Chemical ID: 141283  
CAS Number: 7664939  
Chemical Name: Sulfuric acid  
Chemical Date: 1/2/1972  
Average Amount: 4  
Maximum Amount: 25000  
Location ID: 272862  
Chemical State: LIQUID  
Mixture: False  
Mixture Percent: 100.00  
Container: CONV  
Pressure: CONV  
Temperature: CONV  
Average Amount: 4  
Maximum Amount: 25000  
Days on Site: 365  
Site Plan: False  
Site Plan Document: Not reported  
Private Location: False  
Location: Not reported

Report Year: 2001  
Tier 2 Report ID: 75003  
Chemical ID: 141282



Map ID  
Direction  
Distance  
Elevation

MAP FINDINGS

Site

Database(s)

EDR ID Number  
EPA ID Number

**CARQUEST DISTRIBUTION CENTER (Continued)**

**S107715336**

CAS Number: 7664939  
Chemical Name: Sulfuric acid  
Chemical Date: 1/2/1972  
Average Amount: 3  
Maximum Amount: 372351  
Location ID: 291523  
Chemical State: LIQUID  
Mixture: False  
Mixture Percent: 100.00  
Containter: CONV  
Pressure: CONV  
Temperature: CONV  
Average Amount: 3  
Maximum Amount: 372351  
Days on Site: 365  
Site Plan: False  
Site Plan Document: Not reported  
Private Location: False  
Location: Not reported

Company Info:

Company Name: GENERAL PARTS  
Company Address: 1751 SOUTH MISSOURI AVENUE  
Company City,St,Zip: CLEARWATER, FL 33756-  
Company Phone: Not reported  
Company Fax: Not reported  
Company Email: Not reported  
FEI Number: 560663185  
Comany Contact Name: MIKE MILLS  
Cmpny Contact Phone: 919-876-9813  
Reduced Fees: False  
Exempt Fees: False  
Electronic Filing: False  
Employee: Not reported  
Comments: Not reported

County: MARION  
SEC302: True  
Active Date: 1/1/1988  
Inactive Date: Not reported  
Old HMIS Date: 10/26/1989  
Visit for 2001: False  
Visit for 2002: True  
Visit for 2003: False  
Visit for 2004: True  
Visit for 2005: False  
Site Visit Date: 2/14/2005

MAP FINDINGS

Map ID			EDR ID Number
Direction			EPA ID Number
Distance			
Elevation	Site	Database(s)	

<b>Q72</b>	<b>CARQUEST AUTO PARTS DISTRIBUTION CENTER #0030</b>	<b>FINDS</b>	<b>1011422392</b>
<b>Target</b>	<b>1700 SW 38TH AVE</b>	<b>ECHO</b>	<b>N/A</b>
<b>Property</b>	<b>OCALA, FL 34474</b>		

**Site 4 of 4 in cluster Q**

**Actual:** FINDS:  
**80 ft.** Registry ID: 110035665688

**Focus Map:** Click Here for FRS Facility Detail Report:  
**12**

Environmental Interest/Information System:

US National Pollutant Discharge Elimination System (NPDES) module of the Compliance Information System (ICIS) tracks surface water permits issued under the Clean Water Act. Under NPDES, all facilities that discharge pollutants from any point source into waters of the United States are required to obtain a permit. The permit will likely contain limits on what can be discharged, impose monitoring and reporting requirements, and include other provisions to ensure that the discharge does not adversely affect water quality.

RCRAInfo is a national information system that supports the Resource Conservation and Recovery Act (RCRA) program through the tracking of events and activities related to facilities that generate, transport, and treat, store, or dispose of hazardous waste. RCRAInfo allows RCRA program staff to track the notification, permit, compliance, and corrective action activities required under RCRA.

HAZARDOUS WASTE BIENNIAL REPORTER  
 Florida Environmental System Today Application (FIESTA) Data Maintenance (FDM) system maintains entity, environmental interest and affiliation data for the State of Florida.

Click this hyperlink while viewing on your computer to access additional FINDS: detail in the EDR Site Report.

ECHO:

Envid:	1011422392
Registry ID:	110035665688
DFR URL:	<a href="http://echo.epa.gov/detailed-facility-report?fid=110035665688">http://echo.epa.gov/detailed-facility-report?fid=110035665688</a>
Name:	CARQUEST AUTO PARTS DISTRIBUTION CENTER #0030
Address:	1700 SW 38TH AVE
City,State,Zip:	OCALA, FL 34474

<b>73</b>	<b>MEADOWBROOK OFFICE ONE</b>	<b>FINDS</b>	<b>1007848210</b>
<b>Target</b>	<b>NORTHWEST CORNER OF SW 20TH ST</b>	<b>ECHO</b>	<b>N/A</b>
<b>Property</b>	<b>OCALA, FL 34474</b>		

FINDS:  
 Registry ID: 110020171302

**Actual:**  
**83 ft.** Click Here for FRS Facility Detail Report:

**Focus Map:** Environmental Interest/Information System:  
**12**

US National Pollutant Discharge Elimination System (NPDES) module of the Compliance Information System (ICIS) tracks surface water permits issued under the Clean Water Act. Under NPDES, all facilities that discharge pollutants from any point source into waters of the United States are required to obtain a permit. The permit will likely contain limits on what can be discharged, impose monitoring and reporting requirements, and include other provisions to ensure that the discharge does not adversely affect water quality.

Florida Environmental System Today Application (FIESTA) Data

Map ID  
Direction  
Distance  
Elevation

MAP FINDINGS

Site

Database(s)

EDR ID Number  
EPA ID Number

**MEADOWBROOK OFFICE ONE (Continued)**

**1007848210**

Maintenance (FDM) system maintains entity, environmental interest and affiliation data for the State of Florida.

[Click this hyperlink](#) while viewing on your computer to access additional FINDS: detail in the EDR Site Report.

**ECHO:**

Envid: 1007848210  
Registry ID: 110020171302  
DFR URL: <http://echo.epa.gov/detailed-facility-report?fid=110020171302>  
Name: MEADOWBROOK OFFICE ONE  
Address: NORTHWEST CORNER OF SW 20TH ST  
City,State,Zip: OCALA, FL 34474

**R74** **E-ONE-CHASSIS**  
**Target** **3611 SOUTHWEST 20 STREET**  
**Property** **OCALA, FL 34474**

**FL TIER 2** **S113387925**  
**N/A**

**Site 1 of 6 in cluster R**

**Actual:**  
**77 ft.**

**Focus Map:**  
**12**

**TIER 2:**  
Name: E-ONE-CHASSIS  
Address: 3611 SOUTHWEST 20 STREET  
City,State,Zip: OCALA, FL 34474  
  
Year: 2011  
Facility Id: 3992815  
Active Date: Not reported  
Inactive Date: Not reported  
Sale Pending: Not reported  
Original Date: Not reported  
PLOT Source: Not reported  
Latitude: 29.16805  
Longitude: -82.144870  
LEPC District: Not reported  
Counties: Not reported  
SERC: Not reported  
Program Level: Not reported  
PRIME: Not reported  
SIC Code: Not reported  
SIC Code 2: Not reported  
NAICS Code: Not reported  
Last Modified Date: 11/12/2012  
First Submit Date: 11/09/2012  
Data Submitted By: Florida Division of Emergency Management  
Company Name: E-ONE INC  
Comments: Not reported  
  
**Contact:**  
Contact ID: Not reported  
Year: 2011  
Facility Id: 3992815  
Contact Type: Tier II Secondary 24 Hour Contact  
Contact Name: Rich Blue  
Contact Title: Not reported  
Contact Phone: 3528615073  
Contact 24Hr Phone: Not reported  
Contact Telephone 2: Not reported  
Contact Telephone 3: Not reported

Map ID  
Direction  
Distance  
Elevation

MAP FINDINGS

Site

Database(s)

EDR ID Number  
EPA ID Number

**E-ONE-CHASSIS (Continued)**

**S113387925**

Contact Telephone 4:	Not reported
Contact Telephone 5:	Not reported
Contact Telephone 6:	Not reported
Contact Email:	rblue@e-one.com
Contact ID:	Not reported
Year:	2011
Facility Id:	3992815
Contact Type:	Tier II Emergency Contact
Contact Name:	Pamela Persaud
Contact Title:	Not reported
Contact Phone:	3523425124
Contact 24Hr Phone:	Not reported
Contact Telephone 2:	Not reported
Contact Telephone 3:	Not reported
Contact Telephone 4:	Not reported
Contact Telephone 5:	Not reported
Contact Telephone 6:	Not reported
Contact Email:	ppersaud@e-one.com
Contact ID:	Not reported
Year:	2011
Facility Id:	3992815
Contact Type:	Tier II Secondary Contact
Contact Name:	Pamela Persaud
Contact Title:	Not reported
Contact Phone:	3523425124
Contact 24Hr Phone:	Not reported
Contact Telephone 2:	Not reported
Contact Telephone 3:	Not reported
Contact Telephone 4:	Not reported
Contact Telephone 5:	Not reported
Contact Telephone 6:	Not reported
Contact Email:	ppersaud@e-one.com
Contact ID:	Not reported
Year:	2011
Facility Id:	3992815
Contact Type:	Tier II Emergency 24 Hour Contact
Contact Name:	Pamela Persaud
Contact Title:	Not reported
Contact Phone:	3523425124
Contact 24Hr Phone:	Not reported
Contact Telephone 2:	Not reported
Contact Telephone 3:	Not reported
Contact Telephone 4:	Not reported
Contact Telephone 5:	Not reported
Contact Telephone 6:	Not reported
Contact Email:	ppersaud@e-one.com

MAP FINDINGS

Map ID			EDR ID Number
Direction			EPA ID Number
Distance			
Elevation	Site	Database(s)	

---

<b>R75</b>	<b>EMERGENCY ONE INC</b>	<b>FINDS</b>	<b>1011436389</b>
<b>Target</b>	<b>3611 SW 20TH ST</b>	<b>ECHO</b>	<b>N/A</b>
<b>Property</b>	<b>OCALA, FL 34474</b>		

**Site 2 of 6 in cluster R**

**Actual:** FINDS:  
**77 ft.** Registry ID: 110035657045

**Focus Map:** Click Here for FRS Facility Detail Report:  
**12**

**Environmental Interest/Information System:**

RCRAInfo is a national information system that supports the Resource Conservation and Recovery Act (RCRA) program through the tracking of events and activities related to facilities that generate, transport, and treat, store, or dispose of hazardous waste. RCRAInfo allows RCRA program staff to track the notification, permit, compliance, and corrective action activities required under RCRA.

Florida Environmental System Today Application (FIESTA) Data Maintenance (FDM) system maintains entity, environmental interest and affiliation data for the State of Florida.

Click this hyperlink while viewing on your computer to access additional FINDS: detail in the EDR Site Report.

**ECHO:**

Envid:	1011436389
Registry ID:	110035657045
DFR URL:	<a href="http://echo.epa.gov/detailed-facility-report?fid=110035657045">http://echo.epa.gov/detailed-facility-report?fid=110035657045</a>
Name:	EMERGENCY ONE INC
Address:	3611 SW 20TH ST
City,State,Zip:	OCALA, FL 34474

<b>R76</b>	<b>3611 SW 20TH ST.</b>	<b>ERNS</b>	<b>2008864666</b>
<b>Target</b>	<b>OCALA, FL</b>		<b>N/A</b>
<b>Property</b>			

**Site 3 of 6 in cluster R**

**Actual:** Click this hyperlink while viewing on your computer to access  
**77 ft.** additional ERNS detail in the EDR Site Report.

**Focus Map:**  
**12**

<b>R77</b>	<b>3611 SW 20TH STREET</b>	<b>FL SPILLS</b>	<b>S105191396</b>
<b>Target</b>	<b>OCALA, FL</b>		<b>N/A</b>
<b>Property</b>			

**Site 4 of 6 in cluster R**

**Actual:** SPILLS:  
**77 ft.** Name: Not reported

**Focus Map:** Address: 3611 SW 20TH STREET  
**12** City,State,Zip: OCALA, FL

OHMIT Incident Number: 11107  
 Incident Legacy: 01-11-3464Z  
 On-Scene Response: No

Map ID  
 Direction  
 Distance  
 Elevation

MAP FINDINGS

Site

Database(s)

EDR ID Number  
 EPA ID Number

**(Continued)**

**S105191396**

Criminal Indicator: No  
 Hurricane Indicator: No  
 Incident Date: 10/01/2001  
 Incident Status: Closed  
 Incident Report Date: Not reported

**R78      EMERGENCY ONE INC**  
**Target    3611 SW 20TH ST**  
**Property  OCALA, FL 34474**

**RCRA NonGen / NLR    1000699464**  
**FLD981014442**

**Site 5 of 6 in cluster R**

<p><b>Actual:</b> 77 ft.</p> <p><b>Focus Map:</b> 12</p>	<p>RCRA Listings:</p> <p>Date Form Received by Agency: 19990526</p> <p>Handler Name: Emergency One Inc</p> <p>Handler Address: 3611 SW 20TH ST</p> <p>Handler City,State,Zip: OCALA, FL 34474-2805</p> <p>EPA ID: FLD981014442</p> <p>Contact Name: NORMAN BUCKLEY</p> <p>Contact Address: SW 37TH AVE</p> <p>Contact City,State,Zip: OCALA, FL 34474-2827</p> <p>Contact Telephone: 352-861-3421</p> <p>Contact Fax: Not reported</p> <p>Contact Email: Not reported</p> <p>Contact Title: MANAGER HEALTH &amp; SF</p> <p>EPA Region: 04</p> <p>Land Type: Private</p> <p>Federal Waste Generator Description: Not a generator, verified</p> <p>Non-Notifier: Not reported</p> <p>Biennial Report Cycle: Not reported</p> <p>Accessibility: Not reported</p> <p>Active Site Indicator: Not reported</p> <p>State District Owner: FI</p> <p>State District: CD</p> <p>Mailing Address: PO BOX 2710</p> <p>Mailing City,State,Zip: OCALA, FL 34478-2710</p> <p>Owner Name: Scott Piercy</p> <p>Owner Type: Private</p> <p>Operator Name: Not reported</p> <p>Operator Type: Not reported</p> <p>Short-Term Generator Activity: No</p> <p>Importer Activity: No</p> <p>Mixed Waste Generator: No</p> <p>Transporter Activity: No</p> <p>Transfer Facility Activity: No</p> <p>Recycler Activity with Storage: No</p> <p>Small Quantity On-Site Burner Exemption: No</p> <p>Smelting Melting and Refining Furnace Exemption: No</p> <p>Underground Injection Control: No</p> <p>Off-Site Waste Receipt: No</p> <p>Universal Waste Indicator: No</p> <p>Universal Waste Destination Facility: No</p> <p>Federal Universal Waste: No</p> <p>Active Site State-Reg Handler: ---</p> <p>Federal Facility Indicator: Not reported</p> <p>Hazardous Secondary Material Indicator: N</p> <p>Sub-Part K Indicator: Not reported</p> <p>2018 GPRA Permit Baseline: Not on the Baseline</p>
--	--

Map ID  
Direction  
Distance  
Elevation

MAP FINDINGS

Site

Database(s)

EDR ID Number  
EPA ID Number

**EMERGENCY ONE INC (Continued)**

**1000699464**

2018 GPRA Renewals Baseline:	Not on the Baseline
202 GPRA Corrective Action Baseline:	No
Subject to Corrective Action Universe:	No
Non-TSDFs Where RCRA CA has Been Imposed Universe:	No
Corrective Action Priority Ranking:	No NCAPS ranking
Environmental Control Indicator:	No
Institutional Control Indicator:	No
Human Exposure Controls Indicator:	N/A
Groundwater Controls Indicator:	N/A
Significant Non-Complier Universe:	No
Unaddressed Significant Non-Complier Universe:	No
Addressed Significant Non-Complier Universe:	No
Significant Non-Complier With a Compliance Schedule Universe:	No
Financial Assurance Required:	Not reported
Handler Date of Last Change:	20110623
Recognized Trader-Importer:	No
Recognized Trader-Exporter:	No
Importer of Spent Lead Acid Batteries:	No
Exporter of Spent Lead Acid Batteries:	No
Recycler Activity Without Storage:	No
Manifest Broker:	No
Sub-Part P Indicator:	No

Handler - Owner Operator:

Owner/Operator Indicator:	Owner
Owner/Operator Name:	SCOTT PIERCY
Legal Status:	Private
Date Became Current:	20021206
Date Ended Current:	Not reported
Owner/Operator Address:	PO BOX 2710
Owner/Operator City,State,Zip:	OCALA, FL 34478-2710
Owner/Operator Telephone:	Not reported
Owner/Operator Telephone Ext:	Not reported
Owner/Operator Fax:	Not reported
Owner/Operator Email:	Not reported

Owner/Operator Indicator:	Owner
Owner/Operator Name:	SCOTT PIERCY
Legal Status:	Private
Date Became Current:	20021206
Date Ended Current:	Not reported
Owner/Operator Address:	PO BOX 2710
Owner/Operator City,State,Zip:	OCALA, FL 34478-2710
Owner/Operator Telephone:	Not reported
Owner/Operator Telephone Ext:	Not reported
Owner/Operator Fax:	Not reported
Owner/Operator Email:	Not reported

Historic Generators:

Receive Date:	19980827
Handler Name:	EMERGENCY ONE INC
Federal Waste Generator Description:	Small Quantity Generator
State District Owner:	FL
Large Quantity Handler of Universal Waste:	No
Recognized Trader Importer:	No

Map ID  
 Direction  
 Distance  
 Elevation

MAP FINDINGS

Site

Database(s)

EDR ID Number  
 EPA ID Number

**EMERGENCY ONE INC (Continued)**

**1000699464**

Recognized Trader Exporter: No  
 Spent Lead Acid Battery Importer: No  
 Spent Lead Acid Battery Exporter: No  
 Current Record: No  
 Non Storage Recycler Activity: Not reported  
 Electronic Manifest Broker: Not reported

Receive Date: 19990526  
 Handler Name: EMERGENCY ONE INC  
 Federal Waste Generator Description: Not a generator, verified  
 State District Owner: FI  
 Large Quantity Handler of Universal Waste: No  
 Recognized Trader Importer: No  
 Recognized Trader Exporter: No  
 Spent Lead Acid Battery Importer: No  
 Spent Lead Acid Battery Exporter: No  
 Current Record: Yes  
 Non Storage Recycler Activity: Not reported  
 Electronic Manifest Broker: Not reported

List of NAICS Codes and Descriptions:  
 NAICS Codes: No NAICS Codes Found

Has the Facility Received Notices of Violations:  
 Found Violation: Yes  
 Agency Which Determined Violation: State  
 Violation Short Description: TSD IS-Contingency Plan and Emergency Procedures  
 Date Violation was Determined: 19910107  
 Actual Return to Compliance Date: 19920811  
 Return to Compliance Qualifier: Unverifiable  
 Violation Responsible Agency: State  
 Scheduled Compliance Date: Not reported  
 Enforcement Identifier: 215  
 Date of Enforcement Action: 19910107  
 Enforcement Responsible Agency: State  
 Enforcement Docket Number: Not reported  
 Enforcement Attorney: Not reported  
 Corrective Action Component: No  
 Appeal Initiated Date: Not reported  
 Appeal Resolution Date: Not reported  
 Disposition Status Date: Not reported  
 Disposition Status: Not reported  
 Disposition Status Description: Not reported  
 Consent/Final Order Sequence Number: Not reported  
 Consent/Final Order Respondent Name: Not reported  
 Consent/Final Order Lead Agency: Not reported  
 Enforcement Type: DEP NOTICE OF VIOLATION (NOV)  
 Enforcement Responsible Person: TBD  
 Enforcement Responsible Sub-Organization: CD  
 SEP Sequence Number: Not reported  
 SEP Expenditure Amount: Not reported  
 SEP Scheduled Completion Date: Not reported  
 SEP Actual Date: Not reported  
 SEP Defaulted Date: Not reported  
 SEP Type: Not reported  
 SEP Type Description: Not reported



Map ID  
Direction  
Distance  
Elevation

MAP FINDINGS

Site

Database(s)

EDR ID Number  
EPA ID Number

**EMERGENCY ONE INC (Continued)**

**1000699464**

Proposed Amount:	Not reported
Final Monetary Amount:	Not reported
Paid Amount:	Not reported
Final Count:	Not reported
Final Amount:	Not reported
Found Violation:	Yes
Agency Which Determined Violation:	State
Violation Short Description:	TSD IS-Preparedness and Prevention
Date Violation was Determined:	19910107
Actual Return to Compliance Date:	19920811
Return to Compliance Qualifier:	Unverifiable
Violation Responsible Agency:	State
Scheduled Compliance Date:	Not reported
Enforcement Identifier:	215
Date of Enforcement Action:	19910107
Enforcement Responsible Agency:	State
Enforcement Docket Number:	Not reported
Enforcement Attorney:	Not reported
Corrective Action Component:	No
Appeal Initiated Date:	Not reported
Appeal Resolution Date:	Not reported
Disposition Status Date:	Not reported
Disposition Status:	Not reported
Disposition Status Description:	Not reported
Consent/Final Order Sequence Number:	Not reported
Consent/Final Order Respondent Name:	Not reported
Consent/Final Order Lead Agency:	Not reported
Enforcement Type:	DEP NOTICE OF VIOLATION (NOV)
Enforcement Responsible Person:	TBD
Enforcement Responsible Sub-Organization:	CD
SEP Sequence Number:	Not reported
SEP Expenditure Amount:	Not reported
SEP Scheduled Completion Date:	Not reported
SEP Actual Date:	Not reported
SEP Defaulted Date:	Not reported
SEP Type:	Not reported
SEP Type Description:	Not reported
Proposed Amount:	Not reported
Final Monetary Amount:	Not reported
Paid Amount:	Not reported
Final Count:	Not reported
Final Amount:	Not reported
Found Violation:	Yes
Agency Which Determined Violation:	State
Violation Short Description:	TSD IS-Preparedness and Prevention
Date Violation was Determined:	19910107
Actual Return to Compliance Date:	19920811
Return to Compliance Qualifier:	Unverifiable
Violation Responsible Agency:	State
Scheduled Compliance Date:	Not reported
Enforcement Identifier:	215
Date of Enforcement Action:	19910807
Enforcement Responsible Agency:	State
Enforcement Docket Number:	Not reported
Enforcement Attorney:	Not reported

Map ID  
Direction  
Distance  
Elevation

MAP FINDINGS

Site

Database(s)

EDR ID Number  
EPA ID Number

**EMERGENCY ONE INC (Continued)**

**1000699464**

Corrective Action Component:	No
Appeal Initiated Date:	Not reported
Appeal Resolution Date:	Not reported
Disposition Status Date:	Not reported
Disposition Status:	Not reported
Disposition Status Description:	Not reported
Consent/Final Order Sequence Number:	Not reported
Consent/Final Order Respondent Name:	Not reported
Consent/Final Order Lead Agency:	Not reported
Enforcement Type:	DEP NOTICE OF VIOLATION (NOV)
Enforcement Responsible Person:	TBD
Enforcement Responsible Sub-Organization:	CD
SEP Sequence Number:	Not reported
SEP Expenditure Amount:	Not reported
SEP Scheduled Completion Date:	Not reported
SEP Actual Date:	Not reported
SEP Defaulted Date:	Not reported
SEP Type:	Not reported
SEP Type Description:	Not reported
Proposed Amount:	Not reported
Final Monetary Amount:	Not reported
Paid Amount:	Not reported
Final Count:	Not reported
Final Amount:	Not reported
Found Violation:	Yes
Agency Which Determined Violation:	State
Violation Short Description:	Generators - Manifest
Date Violation was Determined:	19910107
Actual Return to Compliance Date:	19920811
Return to Compliance Qualifier:	Unverifiable
Violation Responsible Agency:	State
Scheduled Compliance Date:	Not reported
Enforcement Identifier:	215
Date of Enforcement Action:	19910107
Enforcement Responsible Agency:	State
Enforcement Docket Number:	Not reported
Enforcement Attorney:	Not reported
Corrective Action Component:	No
Appeal Initiated Date:	Not reported
Appeal Resolution Date:	Not reported
Disposition Status Date:	Not reported
Disposition Status:	Not reported
Disposition Status Description:	Not reported
Consent/Final Order Sequence Number:	Not reported
Consent/Final Order Respondent Name:	Not reported
Consent/Final Order Lead Agency:	Not reported
Enforcement Type:	DEP NOTICE OF VIOLATION (NOV)
Enforcement Responsible Person:	TBD
Enforcement Responsible Sub-Organization:	CD
SEP Sequence Number:	Not reported
SEP Expenditure Amount:	Not reported
SEP Scheduled Completion Date:	Not reported
SEP Actual Date:	Not reported
SEP Defaulted Date:	Not reported
SEP Type:	Not reported
SEP Type Description:	Not reported

Map ID  
Direction  
Distance  
Elevation

MAP FINDINGS

Site

Database(s)

EDR ID Number  
EPA ID Number

**EMERGENCY ONE INC (Continued)**

1000699464

Proposed Amount:	Not reported
Final Monetary Amount:	Not reported
Paid Amount:	Not reported
Final Count:	Not reported
Final Amount:	Not reported
Found Violation:	Yes
Agency Which Determined Violation:	State
Violation Short Description:	TSD IS-Preparedness and Prevention
Date Violation was Determined:	19910107
Actual Return to Compliance Date:	19920811
Return to Compliance Qualifier:	Unverifiable
Violation Responsible Agency:	State
Scheduled Compliance Date:	Not reported
Enforcement Identifier:	215
Date of Enforcement Action:	19910807
Enforcement Responsible Agency:	State
Enforcement Docket Number:	Not reported
Enforcement Attorney:	Not reported
Corrective Action Component:	No
Appeal Initiated Date:	Not reported
Appeal Resolution Date:	Not reported
Disposition Status Date:	Not reported
Disposition Status:	Not reported
Disposition Status Description:	Not reported
Consent/Final Order Sequence Number:	Not reported
Consent/Final Order Respondent Name:	Not reported
Consent/Final Order Lead Agency:	Not reported
Enforcement Type:	DEP NOTICE OF VIOLATION (NOV)
Enforcement Responsible Person:	TBD
Enforcement Responsible Sub-Organization:	CD
SEP Sequence Number:	Not reported
SEP Expenditure Amount:	Not reported
SEP Scheduled Completion Date:	Not reported
SEP Actual Date:	Not reported
SEP Defaulted Date:	Not reported
SEP Type:	Not reported
SEP Type Description:	Not reported
Proposed Amount:	Not reported
Final Monetary Amount:	Not reported
Paid Amount:	Not reported
Final Count:	Not reported
Final Amount:	Not reported
Found Violation:	Yes
Agency Which Determined Violation:	State
Violation Short Description:	TSD IS-Preparedness and Prevention
Date Violation was Determined:	19910107
Actual Return to Compliance Date:	19920811
Return to Compliance Qualifier:	Unverifiable
Violation Responsible Agency:	State
Scheduled Compliance Date:	Not reported
Enforcement Identifier:	312
Date of Enforcement Action:	19920726
Enforcement Responsible Agency:	State
Enforcement Docket Number:	Not reported
Enforcement Attorney:	Not reported

Map ID  
Direction  
Distance  
Elevation

MAP FINDINGS

Site

Database(s)

EDR ID Number  
EPA ID Number

**EMERGENCY ONE INC (Continued)**

**1000699464**

Corrective Action Component:	No
Appeal Initiated Date:	Not reported
Appeal Resolution Date:	Not reported
Disposition Status Date:	Not reported
Disposition Status:	Not reported
Disposition Status Description:	Not reported
Consent/Final Order Sequence Number:	Not reported
Consent/Final Order Respondent Name:	Not reported
Consent/Final Order Lead Agency:	Not reported
Enforcement Type:	DEP SHORT FORM CONSENT ORDER
Enforcement Responsible Person:	TBD
Enforcement Responsible Sub-Organization:	CD
SEP Sequence Number:	Not reported
SEP Expenditure Amount:	Not reported
SEP Scheduled Completion Date:	Not reported
SEP Actual Date:	Not reported
SEP Defaulted Date:	Not reported
SEP Type:	Not reported
SEP Type Description:	Not reported
Proposed Amount:	Not reported
Final Monetary Amount:	Not reported
Paid Amount:	Not reported
Final Count:	Not reported
Final Amount:	Not reported
Found Violation:	Yes
Agency Which Determined Violation:	State
Violation Short Description:	Generators - Pre-transport
Date Violation was Determined:	19910107
Actual Return to Compliance Date:	19920811
Return to Compliance Qualifier:	Unverifiable
Violation Responsible Agency:	State
Scheduled Compliance Date:	Not reported
Enforcement Identifier:	215
Date of Enforcement Action:	19910107
Enforcement Responsible Agency:	State
Enforcement Docket Number:	Not reported
Enforcement Attorney:	Not reported
Corrective Action Component:	No
Appeal Initiated Date:	Not reported
Appeal Resolution Date:	Not reported
Disposition Status Date:	Not reported
Disposition Status:	Not reported
Disposition Status Description:	Not reported
Consent/Final Order Sequence Number:	Not reported
Consent/Final Order Respondent Name:	Not reported
Consent/Final Order Lead Agency:	Not reported
Enforcement Type:	DEP NOTICE OF VIOLATION (NOV)
Enforcement Responsible Person:	TBD
Enforcement Responsible Sub-Organization:	CD
SEP Sequence Number:	Not reported
SEP Expenditure Amount:	Not reported
SEP Scheduled Completion Date:	Not reported
SEP Actual Date:	Not reported
SEP Defaulted Date:	Not reported
SEP Type:	Not reported
SEP Type Description:	Not reported

Map ID  
 Direction  
 Distance  
 Elevation

MAP FINDINGS

Site

Database(s)

EDR ID Number  
 EPA ID Number

**EMERGENCY ONE INC (Continued)**

**1000699464**

Proposed Amount:	Not reported
Final Monetary Amount:	Not reported
Paid Amount:	Not reported
Final Count:	Not reported
Final Amount:	Not reported
Found Violation:	Yes
Agency Which Determined Violation:	State
Violation Short Description:	TSD IS-Thermal Treatment
Date Violation was Determined:	19910107
Actual Return to Compliance Date:	19920811
Return to Compliance Qualifier:	Unverifiable
Violation Responsible Agency:	State
Scheduled Compliance Date:	Not reported
Enforcement Identifier:	215
Date of Enforcement Action:	19910107
Enforcement Responsible Agency:	State
Enforcement Docket Number:	Not reported
Enforcement Attorney:	Not reported
Corrective Action Component:	No
Appeal Initiated Date:	Not reported
Appeal Resolution Date:	Not reported
Disposition Status Date:	Not reported
Disposition Status:	Not reported
Disposition Status Description:	Not reported
Consent/Final Order Sequence Number:	Not reported
Consent/Final Order Respondent Name:	Not reported
Consent/Final Order Lead Agency:	Not reported
Enforcement Type:	DEP NOTICE OF VIOLATION (NOV)
Enforcement Responsible Person:	TBD
Enforcement Responsible Sub-Organization:	CD
SEP Sequence Number:	Not reported
SEP Expenditure Amount:	Not reported
SEP Scheduled Completion Date:	Not reported
SEP Actual Date:	Not reported
SEP Defaulted Date:	Not reported
SEP Type:	Not reported
SEP Type Description:	Not reported
Proposed Amount:	Not reported
Final Monetary Amount:	Not reported
Paid Amount:	Not reported
Final Count:	Not reported
Final Amount:	Not reported
Found Violation:	Yes
Agency Which Determined Violation:	State
Violation Short Description:	TSD IS-Container Use and Management
Date Violation was Determined:	19910107
Actual Return to Compliance Date:	19920811
Return to Compliance Qualifier:	Unverifiable
Violation Responsible Agency:	State
Scheduled Compliance Date:	Not reported
Enforcement Identifier:	312
Date of Enforcement Action:	19920726
Enforcement Responsible Agency:	State
Enforcement Docket Number:	Not reported
Enforcement Attorney:	Not reported

Map ID  
Direction  
Distance  
Elevation

MAP FINDINGS

Site

Database(s)

EDR ID Number  
EPA ID Number

**EMERGENCY ONE INC (Continued)**

**1000699464**

Corrective Action Component:	No
Appeal Initiated Date:	Not reported
Appeal Resolution Date:	Not reported
Disposition Status Date:	Not reported
Disposition Status:	Not reported
Disposition Status Description:	Not reported
Consent/Final Order Sequence Number:	Not reported
Consent/Final Order Respondent Name:	Not reported
Consent/Final Order Lead Agency:	Not reported
Enforcement Type:	DEP SHORT FORM CONSENT ORDER
Enforcement Responsible Person:	TBD
Enforcement Responsible Sub-Organization:	CD
SEP Sequence Number:	Not reported
SEP Expenditure Amount:	Not reported
SEP Scheduled Completion Date:	Not reported
SEP Actual Date:	Not reported
SEP Defaulted Date:	Not reported
SEP Type:	Not reported
SEP Type Description:	Not reported
Proposed Amount:	Not reported
Final Monetary Amount:	Not reported
Paid Amount:	Not reported
Final Count:	Not reported
Final Amount:	Not reported
Found Violation:	Yes
Agency Which Determined Violation:	State
Violation Short Description:	Generators - Manifest
Date Violation was Determined:	19910107
Actual Return to Compliance Date:	19920811
Return to Compliance Qualifier:	Unverifiable
Violation Responsible Agency:	State
Scheduled Compliance Date:	Not reported
Enforcement Identifier:	215
Date of Enforcement Action:	19910807
Enforcement Responsible Agency:	State
Enforcement Docket Number:	Not reported
Enforcement Attorney:	Not reported
Corrective Action Component:	No
Appeal Initiated Date:	Not reported
Appeal Resolution Date:	Not reported
Disposition Status Date:	Not reported
Disposition Status:	Not reported
Disposition Status Description:	Not reported
Consent/Final Order Sequence Number:	Not reported
Consent/Final Order Respondent Name:	Not reported
Consent/Final Order Lead Agency:	Not reported
Enforcement Type:	DEP NOTICE OF VIOLATION (NOV)
Enforcement Responsible Person:	TBD
Enforcement Responsible Sub-Organization:	CD
SEP Sequence Number:	Not reported
SEP Expenditure Amount:	Not reported
SEP Scheduled Completion Date:	Not reported
SEP Actual Date:	Not reported
SEP Defaulted Date:	Not reported
SEP Type:	Not reported
SEP Type Description:	Not reported

Map ID  
Direction  
Distance  
Elevation

MAP FINDINGS

Site

Database(s)

EDR ID Number  
EPA ID Number

**EMERGENCY ONE INC (Continued)**

**1000699464**

Proposed Amount:	Not reported
Final Monetary Amount:	Not reported
Paid Amount:	Not reported
Final Count:	Not reported
Final Amount:	Not reported
Found Violation:	Yes
Agency Which Determined Violation:	State
Violation Short Description:	TSD IS-Container Use and Management
Date Violation was Determined:	19910107
Actual Return to Compliance Date:	19920811
Return to Compliance Qualifier:	Unverifiable
Violation Responsible Agency:	State
Scheduled Compliance Date:	Not reported
Enforcement Identifier:	215
Date of Enforcement Action:	19910107
Enforcement Responsible Agency:	State
Enforcement Docket Number:	Not reported
Enforcement Attorney:	Not reported
Corrective Action Component:	No
Appeal Initiated Date:	Not reported
Appeal Resolution Date:	Not reported
Disposition Status Date:	Not reported
Disposition Status:	Not reported
Disposition Status Description:	Not reported
Consent/Final Order Sequence Number:	Not reported
Consent/Final Order Respondent Name:	Not reported
Consent/Final Order Lead Agency:	Not reported
Enforcement Type:	DEP NOTICE OF VIOLATION (NOV)
Enforcement Responsible Person:	TBD
Enforcement Responsible Sub-Organization:	CD
SEP Sequence Number:	Not reported
SEP Expenditure Amount:	Not reported
SEP Scheduled Completion Date:	Not reported
SEP Actual Date:	Not reported
SEP Defaulted Date:	Not reported
SEP Type:	Not reported
SEP Type Description:	Not reported
Proposed Amount:	Not reported
Final Monetary Amount:	Not reported
Paid Amount:	Not reported
Final Count:	Not reported
Final Amount:	Not reported
Found Violation:	Yes
Agency Which Determined Violation:	State
Violation Short Description:	TSD IS-Contingency Plan and Emergency Procedures
Date Violation was Determined:	19910107
Actual Return to Compliance Date:	19920811
Return to Compliance Qualifier:	Unverifiable
Violation Responsible Agency:	State
Scheduled Compliance Date:	Not reported
Enforcement Identifier:	312
Date of Enforcement Action:	19920726
Enforcement Responsible Agency:	State
Enforcement Docket Number:	Not reported
Enforcement Attorney:	Not reported

Map ID  
Direction  
Distance  
Elevation

MAP FINDINGS

Site

Database(s)

EDR ID Number  
EPA ID Number

**EMERGENCY ONE INC (Continued)**

**1000699464**

Corrective Action Component:	No
Appeal Initiated Date:	Not reported
Appeal Resolution Date:	Not reported
Disposition Status Date:	Not reported
Disposition Status:	Not reported
Disposition Status Description:	Not reported
Consent/Final Order Sequence Number:	Not reported
Consent/Final Order Respondent Name:	Not reported
Consent/Final Order Lead Agency:	Not reported
Enforcement Type:	DEP SHORT FORM CONSENT ORDER
Enforcement Responsible Person:	TBD
Enforcement Responsible Sub-Organization:	CD
SEP Sequence Number:	Not reported
SEP Expenditure Amount:	Not reported
SEP Scheduled Completion Date:	Not reported
SEP Actual Date:	Not reported
SEP Defaulted Date:	Not reported
SEP Type:	Not reported
SEP Type Description:	Not reported
Proposed Amount:	Not reported
Final Monetary Amount:	Not reported
Paid Amount:	Not reported
Final Count:	Not reported
Final Amount:	Not reported
Found Violation:	Yes
Agency Which Determined Violation:	State
Violation Short Description:	Generators - Pre-transport
Date Violation was Determined:	19910107
Actual Return to Compliance Date:	19920811
Return to Compliance Qualifier:	Unverifiable
Violation Responsible Agency:	State
Scheduled Compliance Date:	Not reported
Enforcement Identifier:	215
Date of Enforcement Action:	19910807
Enforcement Responsible Agency:	State
Enforcement Docket Number:	Not reported
Enforcement Attorney:	Not reported
Corrective Action Component:	No
Appeal Initiated Date:	Not reported
Appeal Resolution Date:	Not reported
Disposition Status Date:	Not reported
Disposition Status:	Not reported
Disposition Status Description:	Not reported
Consent/Final Order Sequence Number:	Not reported
Consent/Final Order Respondent Name:	Not reported
Consent/Final Order Lead Agency:	Not reported
Enforcement Type:	DEP NOTICE OF VIOLATION (NOV)
Enforcement Responsible Person:	TBD
Enforcement Responsible Sub-Organization:	CD
SEP Sequence Number:	Not reported
SEP Expenditure Amount:	Not reported
SEP Scheduled Completion Date:	Not reported
SEP Actual Date:	Not reported
SEP Defaulted Date:	Not reported
SEP Type:	Not reported
SEP Type Description:	Not reported



Map ID  
Direction  
Distance  
Elevation

MAP FINDINGS

Site

Database(s)

EDR ID Number  
EPA ID Number

**EMERGENCY ONE INC (Continued)**

1000699464

Proposed Amount:	Not reported
Final Monetary Amount:	Not reported
Paid Amount:	Not reported
Final Count:	Not reported
Final Amount:	Not reported
Found Violation:	Yes
Agency Which Determined Violation:	State
Violation Short Description:	TSD IS-Thermal Treatment
Date Violation was Determined:	19910107
Actual Return to Compliance Date:	19920811
Return to Compliance Qualifier:	Unverifiable
Violation Responsible Agency:	State
Scheduled Compliance Date:	Not reported
Enforcement Identifier:	312
Date of Enforcement Action:	19920726
Enforcement Responsible Agency:	State
Enforcement Docket Number:	Not reported
Enforcement Attorney:	Not reported
Corrective Action Component:	No
Appeal Initiated Date:	Not reported
Appeal Resolution Date:	Not reported
Disposition Status Date:	Not reported
Disposition Status:	Not reported
Disposition Status Description:	Not reported
Consent/Final Order Sequence Number:	Not reported
Consent/Final Order Respondent Name:	Not reported
Consent/Final Order Lead Agency:	Not reported
Enforcement Type:	DEP SHORT FORM CONSENT ORDER
Enforcement Responsible Person:	TBD
Enforcement Responsible Sub-Organization:	CD
SEP Sequence Number:	Not reported
SEP Expenditure Amount:	Not reported
SEP Scheduled Completion Date:	Not reported
SEP Actual Date:	Not reported
SEP Defaulted Date:	Not reported
SEP Type:	Not reported
SEP Type Description:	Not reported
Proposed Amount:	Not reported
Final Monetary Amount:	Not reported
Paid Amount:	Not reported
Final Count:	Not reported
Final Amount:	Not reported
Found Violation:	Yes
Agency Which Determined Violation:	State
Violation Short Description:	TSD IS-General
Date Violation was Determined:	19910107
Actual Return to Compliance Date:	19920811
Return to Compliance Qualifier:	Unverifiable
Violation Responsible Agency:	State
Scheduled Compliance Date:	Not reported
Enforcement Identifier:	215
Date of Enforcement Action:	19910807
Enforcement Responsible Agency:	State
Enforcement Docket Number:	Not reported
Enforcement Attorney:	Not reported

Map ID  
Direction  
Distance  
Elevation

MAP FINDINGS

Site

Database(s)

EDR ID Number  
EPA ID Number

**EMERGENCY ONE INC (Continued)**

**1000699464**

Corrective Action Component:	No
Appeal Initiated Date:	Not reported
Appeal Resolution Date:	Not reported
Disposition Status Date:	Not reported
Disposition Status:	Not reported
Disposition Status Description:	Not reported
Consent/Final Order Sequence Number:	Not reported
Consent/Final Order Respondent Name:	Not reported
Consent/Final Order Lead Agency:	Not reported
Enforcement Type:	DEP NOTICE OF VIOLATION (NOV)
Enforcement Responsible Person:	TBD
Enforcement Responsible Sub-Organization:	CD
SEP Sequence Number:	Not reported
SEP Expenditure Amount:	Not reported
SEP Scheduled Completion Date:	Not reported
SEP Actual Date:	Not reported
SEP Defaulted Date:	Not reported
SEP Type:	Not reported
SEP Type Description:	Not reported
Proposed Amount:	Not reported
Final Monetary Amount:	Not reported
Paid Amount:	Not reported
Final Count:	Not reported
Final Amount:	Not reported
Found Violation:	Yes
Agency Which Determined Violation:	State
Violation Short Description:	TSD IS-Contingency Plan and Emergency Procedures
Date Violation was Determined:	19910107
Actual Return to Compliance Date:	19920811
Return to Compliance Qualifier:	Unverifiable
Violation Responsible Agency:	State
Scheduled Compliance Date:	Not reported
Enforcement Identifier:	215
Date of Enforcement Action:	19910807
Enforcement Responsible Agency:	State
Enforcement Docket Number:	Not reported
Enforcement Attorney:	Not reported
Corrective Action Component:	No
Appeal Initiated Date:	Not reported
Appeal Resolution Date:	Not reported
Disposition Status Date:	Not reported
Disposition Status:	Not reported
Disposition Status Description:	Not reported
Consent/Final Order Sequence Number:	Not reported
Consent/Final Order Respondent Name:	Not reported
Consent/Final Order Lead Agency:	Not reported
Enforcement Type:	DEP NOTICE OF VIOLATION (NOV)
Enforcement Responsible Person:	TBD
Enforcement Responsible Sub-Organization:	CD
SEP Sequence Number:	Not reported
SEP Expenditure Amount:	Not reported
SEP Scheduled Completion Date:	Not reported
SEP Actual Date:	Not reported
SEP Defaulted Date:	Not reported
SEP Type:	Not reported
SEP Type Description:	Not reported

Map ID  
Direction  
Distance  
Elevation

MAP FINDINGS

Site

Database(s)

EDR ID Number  
EPA ID Number

**EMERGENCY ONE INC (Continued)**

1000699464

Proposed Amount: Not reported  
Final Monetary Amount: Not reported  
Paid Amount: Not reported  
Final Count: Not reported  
Final Amount: Not reported

Found Violation: Yes  
Agency Which Determined Violation: State  
Violation Short Description: TSD IS-Container Use and Management  
Date Violation was Determined: 19910107  
Actual Return to Compliance Date: 19920811  
Return to Compliance Qualifier: Unverifiable  
Violation Responsible Agency: State  
Scheduled Compliance Date: Not reported  
Enforcement Identifier: 215  
Date of Enforcement Action: 19910807  
Enforcement Responsible Agency: State  
Enforcement Docket Number: Not reported  
Enforcement Attorney: Not reported  
Corrective Action Component: No  
Appeal Initiated Date: Not reported  
Appeal Resolution Date: Not reported  
Disposition Status Date: Not reported  
Disposition Status: Not reported  
Disposition Status Description: Not reported  
Consent/Final Order Sequence Number: Not reported  
Consent/Final Order Respondent Name: Not reported  
Consent/Final Order Lead Agency: Not reported  
Enforcement Type: DEP NOTICE OF VIOLATION (NOV)  
Enforcement Responsible Person: TBD  
Enforcement Responsible Sub-Organization: CD  
SEP Sequence Number: Not reported  
SEP Expenditure Amount: Not reported  
SEP Scheduled Completion Date: Not reported  
SEP Actual Date: Not reported  
SEP Defaulted Date: Not reported  
SEP Type: Not reported  
SEP Type Description: Not reported  
Proposed Amount: Not reported  
Final Monetary Amount: Not reported  
Paid Amount: Not reported  
Final Count: Not reported  
Final Amount: Not reported

Found Violation: Yes  
Agency Which Determined Violation: State  
Violation Short Description: TSD IS-General  
Date Violation was Determined: 19910107  
Actual Return to Compliance Date: 19920811  
Return to Compliance Qualifier: Unverifiable  
Violation Responsible Agency: State  
Scheduled Compliance Date: Not reported  
Enforcement Identifier: 215  
Date of Enforcement Action: 19910107  
Enforcement Responsible Agency: State  
Enforcement Docket Number: Not reported  
Enforcement Attorney: Not reported

Map ID  
Direction  
Distance  
Elevation

MAP FINDINGS

Site

Database(s)

EDR ID Number  
EPA ID Number

**EMERGENCY ONE INC (Continued)**

**1000699464**

Corrective Action Component:	No
Appeal Initiated Date:	Not reported
Appeal Resolution Date:	Not reported
Disposition Status Date:	Not reported
Disposition Status:	Not reported
Disposition Status Description:	Not reported
Consent/Final Order Sequence Number:	Not reported
Consent/Final Order Respondent Name:	Not reported
Consent/Final Order Lead Agency:	Not reported
Enforcement Type:	DEP NOTICE OF VIOLATION (NOV)
Enforcement Responsible Person:	TBD
Enforcement Responsible Sub-Organization:	CD
SEP Sequence Number:	Not reported
SEP Expenditure Amount:	Not reported
SEP Scheduled Completion Date:	Not reported
SEP Actual Date:	Not reported
SEP Defaulted Date:	Not reported
SEP Type:	Not reported
SEP Type Description:	Not reported
Proposed Amount:	Not reported
Final Monetary Amount:	Not reported
Paid Amount:	Not reported
Final Count:	Not reported
Final Amount:	Not reported
Found Violation:	Yes
Agency Which Determined Violation:	State
Violation Short Description:	Generators - General
Date Violation was Determined:	19910107
Actual Return to Compliance Date:	19920811
Return to Compliance Qualifier:	Unverifiable
Violation Responsible Agency:	State
Scheduled Compliance Date:	Not reported
Enforcement Identifier:	312
Date of Enforcement Action:	19920726
Enforcement Responsible Agency:	State
Enforcement Docket Number:	Not reported
Enforcement Attorney:	Not reported
Corrective Action Component:	No
Appeal Initiated Date:	Not reported
Appeal Resolution Date:	Not reported
Disposition Status Date:	Not reported
Disposition Status:	Not reported
Disposition Status Description:	Not reported
Consent/Final Order Sequence Number:	Not reported
Consent/Final Order Respondent Name:	Not reported
Consent/Final Order Lead Agency:	Not reported
Enforcement Type:	DEP SHORT FORM CONSENT ORDER
Enforcement Responsible Person:	TBD
Enforcement Responsible Sub-Organization:	CD
SEP Sequence Number:	Not reported
SEP Expenditure Amount:	Not reported
SEP Scheduled Completion Date:	Not reported
SEP Actual Date:	Not reported
SEP Defaulted Date:	Not reported
SEP Type:	Not reported
SEP Type Description:	Not reported

Map ID  
Direction  
Distance  
Elevation

MAP FINDINGS

Site

Database(s)

EDR ID Number  
EPA ID Number

**EMERGENCY ONE INC (Continued)**

**1000699464**

Proposed Amount:	Not reported
Final Monetary Amount:	Not reported
Paid Amount:	Not reported
Final Count:	Not reported
Final Amount:	Not reported
Found Violation:	Yes
Agency Which Determined Violation:	State
Violation Short Description:	Generators - Manifest
Date Violation was Determined:	19910107
Actual Return to Compliance Date:	19920811
Return to Compliance Qualifier:	Unverifiable
Violation Responsible Agency:	State
Scheduled Compliance Date:	Not reported
Enforcement Identifier:	312
Date of Enforcement Action:	19920726
Enforcement Responsible Agency:	State
Enforcement Docket Number:	Not reported
Enforcement Attorney:	Not reported
Corrective Action Component:	No
Appeal Initiated Date:	Not reported
Appeal Resolution Date:	Not reported
Disposition Status Date:	Not reported
Disposition Status:	Not reported
Disposition Status Description:	Not reported
Consent/Final Order Sequence Number:	Not reported
Consent/Final Order Respondent Name:	Not reported
Consent/Final Order Lead Agency:	Not reported
Enforcement Type:	DEP SHORT FORM CONSENT ORDER
Enforcement Responsible Person:	TBD
Enforcement Responsible Sub-Organization:	CD
SEP Sequence Number:	Not reported
SEP Expenditure Amount:	Not reported
SEP Scheduled Completion Date:	Not reported
SEP Actual Date:	Not reported
SEP Defaulted Date:	Not reported
SEP Type:	Not reported
SEP Type Description:	Not reported
Proposed Amount:	Not reported
Final Monetary Amount:	Not reported
Paid Amount:	Not reported
Final Count:	Not reported
Final Amount:	Not reported
Found Violation:	Yes
Agency Which Determined Violation:	State
Violation Short Description:	TSD IS-Preparedness and Prevention
Date Violation was Determined:	19910107
Actual Return to Compliance Date:	19920811
Return to Compliance Qualifier:	Unverifiable
Violation Responsible Agency:	State
Scheduled Compliance Date:	Not reported
Enforcement Identifier:	312
Date of Enforcement Action:	19920726
Enforcement Responsible Agency:	State
Enforcement Docket Number:	Not reported
Enforcement Attorney:	Not reported

Map ID  
Direction  
Distance  
Elevation

MAP FINDINGS

Site

Database(s)

EDR ID Number  
EPA ID Number

**EMERGENCY ONE INC (Continued)**

1000699464

Corrective Action Component:	No
Appeal Initiated Date:	Not reported
Appeal Resolution Date:	Not reported
Disposition Status Date:	Not reported
Disposition Status:	Not reported
Disposition Status Description:	Not reported
Consent/Final Order Sequence Number:	Not reported
Consent/Final Order Respondent Name:	Not reported
Consent/Final Order Lead Agency:	Not reported
Enforcement Type:	DEP SHORT FORM CONSENT ORDER
Enforcement Responsible Person:	TBD
Enforcement Responsible Sub-Organization:	CD
SEP Sequence Number:	Not reported
SEP Expenditure Amount:	Not reported
SEP Scheduled Completion Date:	Not reported
SEP Actual Date:	Not reported
SEP Defaulted Date:	Not reported
SEP Type:	Not reported
SEP Type Description:	Not reported
Proposed Amount:	Not reported
Final Monetary Amount:	Not reported
Paid Amount:	Not reported
Final Count:	Not reported
Final Amount:	Not reported
Found Violation:	Yes
Agency Which Determined Violation:	State
Violation Short Description:	TSD IS-Thermal Treatment
Date Violation was Determined:	19910107
Actual Return to Compliance Date:	19920811
Return to Compliance Qualifier:	Unverifiable
Violation Responsible Agency:	State
Scheduled Compliance Date:	Not reported
Enforcement Identifier:	215
Date of Enforcement Action:	19910807
Enforcement Responsible Agency:	State
Enforcement Docket Number:	Not reported
Enforcement Attorney:	Not reported
Corrective Action Component:	No
Appeal Initiated Date:	Not reported
Appeal Resolution Date:	Not reported
Disposition Status Date:	Not reported
Disposition Status:	Not reported
Disposition Status Description:	Not reported
Consent/Final Order Sequence Number:	Not reported
Consent/Final Order Respondent Name:	Not reported
Consent/Final Order Lead Agency:	Not reported
Enforcement Type:	DEP NOTICE OF VIOLATION (NOV)
Enforcement Responsible Person:	TBD
Enforcement Responsible Sub-Organization:	CD
SEP Sequence Number:	Not reported
SEP Expenditure Amount:	Not reported
SEP Scheduled Completion Date:	Not reported
SEP Actual Date:	Not reported
SEP Defaulted Date:	Not reported
SEP Type:	Not reported
SEP Type Description:	Not reported

Map ID  
Direction  
Distance  
Elevation

MAP FINDINGS

Site

Database(s)

EDR ID Number  
EPA ID Number

**EMERGENCY ONE INC (Continued)**

1000699464

Proposed Amount:	Not reported
Final Monetary Amount:	Not reported
Paid Amount:	Not reported
Final Count:	Not reported
Final Amount:	Not reported
Found Violation:	Yes
Agency Which Determined Violation:	State
Violation Short Description:	Generators - Pre-transport
Date Violation was Determined:	19910107
Actual Return to Compliance Date:	19920811
Return to Compliance Qualifier:	Unverifiable
Violation Responsible Agency:	State
Scheduled Compliance Date:	Not reported
Enforcement Identifier:	215
Date of Enforcement Action:	19910807
Enforcement Responsible Agency:	State
Enforcement Docket Number:	Not reported
Enforcement Attorney:	Not reported
Corrective Action Component:	No
Appeal Initiated Date:	Not reported
Appeal Resolution Date:	Not reported
Disposition Status Date:	Not reported
Disposition Status:	Not reported
Disposition Status Description:	Not reported
Consent/Final Order Sequence Number:	Not reported
Consent/Final Order Respondent Name:	Not reported
Consent/Final Order Lead Agency:	Not reported
Enforcement Type:	DEP NOTICE OF VIOLATION (NOV)
Enforcement Responsible Person:	TBD
Enforcement Responsible Sub-Organization:	CD
SEP Sequence Number:	Not reported
SEP Expenditure Amount:	Not reported
SEP Scheduled Completion Date:	Not reported
SEP Actual Date:	Not reported
SEP Defaulted Date:	Not reported
SEP Type:	Not reported
SEP Type Description:	Not reported
Proposed Amount:	Not reported
Final Monetary Amount:	Not reported
Paid Amount:	Not reported
Final Count:	Not reported
Final Amount:	Not reported
Found Violation:	Yes
Agency Which Determined Violation:	State
Violation Short Description:	Generators - Pre-transport
Date Violation was Determined:	19910107
Actual Return to Compliance Date:	19920811
Return to Compliance Qualifier:	Unverifiable
Violation Responsible Agency:	State
Scheduled Compliance Date:	Not reported
Enforcement Identifier:	312
Date of Enforcement Action:	19920726
Enforcement Responsible Agency:	State
Enforcement Docket Number:	Not reported
Enforcement Attorney:	Not reported

Map ID  
Direction  
Distance  
Elevation

MAP FINDINGS

Site

Database(s)

EDR ID Number  
EPA ID Number

**EMERGENCY ONE INC (Continued)**

1000699464

Corrective Action Component:	No
Appeal Initiated Date:	Not reported
Appeal Resolution Date:	Not reported
Disposition Status Date:	Not reported
Disposition Status:	Not reported
Disposition Status Description:	Not reported
Consent/Final Order Sequence Number:	Not reported
Consent/Final Order Respondent Name:	Not reported
Consent/Final Order Lead Agency:	Not reported
Enforcement Type:	DEP SHORT FORM CONSENT ORDER
Enforcement Responsible Person:	TBD
Enforcement Responsible Sub-Organization:	CD
SEP Sequence Number:	Not reported
SEP Expenditure Amount:	Not reported
SEP Scheduled Completion Date:	Not reported
SEP Actual Date:	Not reported
SEP Defaulted Date:	Not reported
SEP Type:	Not reported
SEP Type Description:	Not reported
Proposed Amount:	Not reported
Final Monetary Amount:	Not reported
Paid Amount:	Not reported
Final Count:	Not reported
Final Amount:	Not reported
Found Violation:	Yes
Agency Which Determined Violation:	State
Violation Short Description:	TSD IS-Preparedness and Prevention
Date Violation was Determined:	19910107
Actual Return to Compliance Date:	19920811
Return to Compliance Qualifier:	Unverifiable
Violation Responsible Agency:	State
Scheduled Compliance Date:	Not reported
Enforcement Identifier:	215
Date of Enforcement Action:	19910107
Enforcement Responsible Agency:	State
Enforcement Docket Number:	Not reported
Enforcement Attorney:	Not reported
Corrective Action Component:	No
Appeal Initiated Date:	Not reported
Appeal Resolution Date:	Not reported
Disposition Status Date:	Not reported
Disposition Status:	Not reported
Disposition Status Description:	Not reported
Consent/Final Order Sequence Number:	Not reported
Consent/Final Order Respondent Name:	Not reported
Consent/Final Order Lead Agency:	Not reported
Enforcement Type:	DEP NOTICE OF VIOLATION (NOV)
Enforcement Responsible Person:	TBD
Enforcement Responsible Sub-Organization:	CD
SEP Sequence Number:	Not reported
SEP Expenditure Amount:	Not reported
SEP Scheduled Completion Date:	Not reported
SEP Actual Date:	Not reported
SEP Defaulted Date:	Not reported
SEP Type:	Not reported
SEP Type Description:	Not reported



Map ID  
Direction  
Distance  
Elevation

MAP FINDINGS

Site

Database(s)

EDR ID Number  
EPA ID Number

**EMERGENCY ONE INC (Continued)**

1000699464

Proposed Amount:	Not reported
Final Monetary Amount:	Not reported
Paid Amount:	Not reported
Final Count:	Not reported
Final Amount:	Not reported
Found Violation:	Yes
Agency Which Determined Violation:	State
Violation Short Description:	TSD IS-General
Date Violation was Determined:	19910107
Actual Return to Compliance Date:	19920811
Return to Compliance Qualifier:	Unverifiable
Violation Responsible Agency:	State
Scheduled Compliance Date:	Not reported
Enforcement Identifier:	312
Date of Enforcement Action:	19920726
Enforcement Responsible Agency:	State
Enforcement Docket Number:	Not reported
Enforcement Attorney:	Not reported
Corrective Action Component:	No
Appeal Initiated Date:	Not reported
Appeal Resolution Date:	Not reported
Disposition Status Date:	Not reported
Disposition Status:	Not reported
Disposition Status Description:	Not reported
Consent/Final Order Sequence Number:	Not reported
Consent/Final Order Respondent Name:	Not reported
Consent/Final Order Lead Agency:	Not reported
Enforcement Type:	DEP SHORT FORM CONSENT ORDER
Enforcement Responsible Person:	TBD
Enforcement Responsible Sub-Organization:	CD
SEP Sequence Number:	Not reported
SEP Expenditure Amount:	Not reported
SEP Scheduled Completion Date:	Not reported
SEP Actual Date:	Not reported
SEP Defaulted Date:	Not reported
SEP Type:	Not reported
SEP Type Description:	Not reported
Proposed Amount:	Not reported
Final Monetary Amount:	Not reported
Paid Amount:	Not reported
Final Count:	Not reported
Final Amount:	Not reported
Found Violation:	Yes
Agency Which Determined Violation:	State
Violation Short Description:	Generators - General
Date Violation was Determined:	19910107
Actual Return to Compliance Date:	19920811
Return to Compliance Qualifier:	Unverifiable
Violation Responsible Agency:	State
Scheduled Compliance Date:	Not reported
Enforcement Identifier:	215
Date of Enforcement Action:	19910807
Enforcement Responsible Agency:	State
Enforcement Docket Number:	Not reported
Enforcement Attorney:	Not reported

Map ID  
Direction  
Distance  
Elevation

MAP FINDINGS

Site

Database(s)

EDR ID Number  
EPA ID Number

**EMERGENCY ONE INC (Continued)**

**1000699464**

Corrective Action Component:	No
Appeal Initiated Date:	Not reported
Appeal Resolution Date:	Not reported
Disposition Status Date:	Not reported
Disposition Status:	Not reported
Disposition Status Description:	Not reported
Consent/Final Order Sequence Number:	Not reported
Consent/Final Order Respondent Name:	Not reported
Consent/Final Order Lead Agency:	Not reported
Enforcement Type:	DEP NOTICE OF VIOLATION (NOV)
Enforcement Responsible Person:	TBD
Enforcement Responsible Sub-Organization:	CD
SEP Sequence Number:	Not reported
SEP Expenditure Amount:	Not reported
SEP Scheduled Completion Date:	Not reported
SEP Actual Date:	Not reported
SEP Defaulted Date:	Not reported
SEP Type:	Not reported
SEP Type Description:	Not reported
Proposed Amount:	Not reported
Final Monetary Amount:	Not reported
Paid Amount:	Not reported
Final Count:	Not reported
Final Amount:	Not reported
Found Violation:	Yes
Agency Which Determined Violation:	State
Violation Short Description:	Generators - Pre-transport
Date Violation was Determined:	19910107
Actual Return to Compliance Date:	19920811
Return to Compliance Qualifier:	Unverifiable
Violation Responsible Agency:	State
Scheduled Compliance Date:	Not reported
Enforcement Identifier:	312
Date of Enforcement Action:	19920726
Enforcement Responsible Agency:	State
Enforcement Docket Number:	Not reported
Enforcement Attorney:	Not reported
Corrective Action Component:	No
Appeal Initiated Date:	Not reported
Appeal Resolution Date:	Not reported
Disposition Status Date:	Not reported
Disposition Status:	Not reported
Disposition Status Description:	Not reported
Consent/Final Order Sequence Number:	Not reported
Consent/Final Order Respondent Name:	Not reported
Consent/Final Order Lead Agency:	Not reported
Enforcement Type:	DEP SHORT FORM CONSENT ORDER
Enforcement Responsible Person:	TBD
Enforcement Responsible Sub-Organization:	CD
SEP Sequence Number:	Not reported
SEP Expenditure Amount:	Not reported
SEP Scheduled Completion Date:	Not reported
SEP Actual Date:	Not reported
SEP Defaulted Date:	Not reported
SEP Type:	Not reported
SEP Type Description:	Not reported

Map ID  
Direction  
Distance  
Elevation

MAP FINDINGS

Site

Database(s)

EDR ID Number  
EPA ID Number

**EMERGENCY ONE INC (Continued)**

1000699464

Proposed Amount:	Not reported
Final Monetary Amount:	Not reported
Paid Amount:	Not reported
Final Count:	Not reported
Final Amount:	Not reported
Found Violation:	Yes
Agency Which Determined Violation:	State
Violation Short Description:	TSD IS-Container Use and Management
Date Violation was Determined:	19910107
Actual Return to Compliance Date:	19920811
Return to Compliance Qualifier:	Unverifiable
Violation Responsible Agency:	State
Scheduled Compliance Date:	Not reported
Enforcement Identifier:	312
Date of Enforcement Action:	19920726
Enforcement Responsible Agency:	State
Enforcement Docket Number:	Not reported
Enforcement Attorney:	Not reported
Corrective Action Component:	No
Appeal Initiated Date:	Not reported
Appeal Resolution Date:	Not reported
Disposition Status Date:	Not reported
Disposition Status:	Not reported
Disposition Status Description:	Not reported
Consent/Final Order Sequence Number:	Not reported
Consent/Final Order Respondent Name:	Not reported
Consent/Final Order Lead Agency:	Not reported
Enforcement Type:	DEP SHORT FORM CONSENT ORDER
Enforcement Responsible Person:	TBD
Enforcement Responsible Sub-Organization:	CD
SEP Sequence Number:	Not reported
SEP Expenditure Amount:	Not reported
SEP Scheduled Completion Date:	Not reported
SEP Actual Date:	Not reported
SEP Defaulted Date:	Not reported
SEP Type:	Not reported
SEP Type Description:	Not reported
Proposed Amount:	Not reported
Final Monetary Amount:	Not reported
Paid Amount:	Not reported
Final Count:	Not reported
Final Amount:	Not reported
Found Violation:	Yes
Agency Which Determined Violation:	State
Violation Short Description:	TSD IS-Container Use and Management
Date Violation was Determined:	19910107
Actual Return to Compliance Date:	19920811
Return to Compliance Qualifier:	Unverifiable
Violation Responsible Agency:	State
Scheduled Compliance Date:	Not reported
Enforcement Identifier:	215
Date of Enforcement Action:	19910807
Enforcement Responsible Agency:	State
Enforcement Docket Number:	Not reported
Enforcement Attorney:	Not reported

Map ID  
 Direction  
 Distance  
 Elevation

MAP FINDINGS

Site

Database(s)

EDR ID Number  
 EPA ID Number

**EMERGENCY ONE INC (Continued)**

**1000699464**

Corrective Action Component:	No
Appeal Initiated Date:	Not reported
Appeal Resolution Date:	Not reported
Disposition Status Date:	Not reported
Disposition Status:	Not reported
Disposition Status Description:	Not reported
Consent/Final Order Sequence Number:	Not reported
Consent/Final Order Respondent Name:	Not reported
Consent/Final Order Lead Agency:	Not reported
Enforcement Type:	DEP NOTICE OF VIOLATION (NOV)
Enforcement Responsible Person:	TBD
Enforcement Responsible Sub-Organization:	CD
SEP Sequence Number:	Not reported
SEP Expenditure Amount:	Not reported
SEP Scheduled Completion Date:	Not reported
SEP Actual Date:	Not reported
SEP Defaulted Date:	Not reported
SEP Type:	Not reported
SEP Type Description:	Not reported
Proposed Amount:	Not reported
Final Monetary Amount:	Not reported
Paid Amount:	Not reported
Final Count:	Not reported
Final Amount:	Not reported
Found Violation:	Yes
Agency Which Determined Violation:	State
Violation Short Description:	Generators - General
Date Violation was Determined:	19910107
Actual Return to Compliance Date:	19920811
Return to Compliance Qualifier:	Unverifiable
Violation Responsible Agency:	State
Scheduled Compliance Date:	Not reported
Enforcement Identifier:	215
Date of Enforcement Action:	19910107
Enforcement Responsible Agency:	State
Enforcement Docket Number:	Not reported
Enforcement Attorney:	Not reported
Corrective Action Component:	No
Appeal Initiated Date:	Not reported
Appeal Resolution Date:	Not reported
Disposition Status Date:	Not reported
Disposition Status:	Not reported
Disposition Status Description:	Not reported
Consent/Final Order Sequence Number:	Not reported
Consent/Final Order Respondent Name:	Not reported
Consent/Final Order Lead Agency:	Not reported
Enforcement Type:	DEP NOTICE OF VIOLATION (NOV)
Enforcement Responsible Person:	TBD
Enforcement Responsible Sub-Organization:	CD
SEP Sequence Number:	Not reported
SEP Expenditure Amount:	Not reported
SEP Scheduled Completion Date:	Not reported
SEP Actual Date:	Not reported
SEP Defaulted Date:	Not reported
SEP Type:	Not reported
SEP Type Description:	Not reported

Map ID  
 Direction  
 Distance  
 Elevation

MAP FINDINGS

Site

Database(s)

EDR ID Number  
 EPA ID Number

**EMERGENCY ONE INC (Continued)**

**1000699464**

Proposed Amount:	Not reported
Final Monetary Amount:	Not reported
Paid Amount:	Not reported
Final Count:	Not reported
Final Amount:	Not reported
Found Violation:	Yes
Agency Which Determined Violation:	State
Violation Short Description:	Generators - Pre-transport
Date Violation was Determined:	19910107
Actual Return to Compliance Date:	19920811
Return to Compliance Qualifier:	Unverifiable
Violation Responsible Agency:	State
Scheduled Compliance Date:	Not reported
Enforcement Identifier:	215
Date of Enforcement Action:	19910107
Enforcement Responsible Agency:	State
Enforcement Docket Number:	Not reported
Enforcement Attorney:	Not reported
Corrective Action Component:	No
Appeal Initiated Date:	Not reported
Appeal Resolution Date:	Not reported
Disposition Status Date:	Not reported
Disposition Status:	Not reported
Disposition Status Description:	Not reported
Consent/Final Order Sequence Number:	Not reported
Consent/Final Order Respondent Name:	Not reported
Consent/Final Order Lead Agency:	Not reported
Enforcement Type:	DEP NOTICE OF VIOLATION (NOV)
Enforcement Responsible Person:	TBD
Enforcement Responsible Sub-Organization:	CD
SEP Sequence Number:	Not reported
SEP Expenditure Amount:	Not reported
SEP Scheduled Completion Date:	Not reported
SEP Actual Date:	Not reported
SEP Defaulted Date:	Not reported
SEP Type:	Not reported
SEP Type Description:	Not reported
Proposed Amount:	Not reported
Final Monetary Amount:	Not reported
Paid Amount:	Not reported
Final Count:	Not reported
Final Amount:	Not reported
Found Violation:	Yes
Agency Which Determined Violation:	State
Violation Short Description:	TSD IS-Container Use and Management
Date Violation was Determined:	19910107
Actual Return to Compliance Date:	19920811
Return to Compliance Qualifier:	Unverifiable
Violation Responsible Agency:	State
Scheduled Compliance Date:	Not reported
Enforcement Identifier:	215
Date of Enforcement Action:	19910107
Enforcement Responsible Agency:	State
Enforcement Docket Number:	Not reported
Enforcement Attorney:	Not reported

Map ID  
Direction  
Distance  
Elevation

MAP FINDINGS

Site

Database(s)

EDR ID Number  
EPA ID Number

**EMERGENCY ONE INC (Continued)**

**1000699464**

Corrective Action Component:	No
Appeal Initiated Date:	Not reported
Appeal Resolution Date:	Not reported
Disposition Status Date:	Not reported
Disposition Status:	Not reported
Disposition Status Description:	Not reported
Consent/Final Order Sequence Number:	Not reported
Consent/Final Order Respondent Name:	Not reported
Consent/Final Order Lead Agency:	Not reported
Enforcement Type:	DEP NOTICE OF VIOLATION (NOV)
Enforcement Responsible Person:	TBD
Enforcement Responsible Sub-Organization:	CD
SEP Sequence Number:	Not reported
SEP Expenditure Amount:	Not reported
SEP Scheduled Completion Date:	Not reported
SEP Actual Date:	Not reported
SEP Defaulted Date:	Not reported
SEP Type:	Not reported
SEP Type Description:	Not reported
Proposed Amount:	Not reported
Final Monetary Amount:	Not reported
Paid Amount:	Not reported
Final Count:	Not reported
Final Amount:	Not reported
Found Violation:	No
Agency Which Determined Violation:	Not reported
Violation Short Description:	Not reported
Date Violation was Determined:	Not reported
Actual Return to Compliance Date:	Not reported
Return to Compliance Qualifier:	Not reported
Violation Responsible Agency:	Not reported
Scheduled Compliance Date:	Not reported
Enforcement Identifier:	Not reported
Date of Enforcement Action:	Not reported
Enforcement Responsible Agency:	Not reported
Enforcement Docket Number:	Not reported
Enforcement Attorney:	Not reported
Corrective Action Component:	Not reported
Appeal Initiated Date:	Not reported
Appeal Resolution Date:	Not reported
Disposition Status Date:	Not reported
Disposition Status:	Not reported
Disposition Status Description:	Not reported
Consent/Final Order Sequence Number:	Not reported
Consent/Final Order Respondent Name:	Not reported
Consent/Final Order Lead Agency:	Not reported
Enforcement Type:	Not reported
Enforcement Responsible Person:	Not reported
Enforcement Responsible Sub-Organization:	Not reported
SEP Sequence Number:	Not reported
SEP Expenditure Amount:	Not reported
SEP Scheduled Completion Date:	Not reported
SEP Actual Date:	Not reported
SEP Defaulted Date:	Not reported
SEP Type:	Not reported
SEP Type Description:	Not reported

Map ID  
Direction  
Distance  
Elevation

MAP FINDINGS

Site

Database(s)

EDR ID Number  
EPA ID Number

**EMERGENCY ONE INC (Continued)**

1000699464

Proposed Amount: Not reported  
Final Monetary Amount: Not reported  
Paid Amount: Not reported  
Final Count: Not reported  
Final Amount: Not reported

Evaluation Action Summary:

Evaluation Date: 19901015  
Evaluation Responsible Agency: State  
Found Violation: Yes  
Evaluation Type Description: COMPLIANCE EVALUATION INSPECTION ON-SITE  
Evaluation Responsible Person Identifier: TBD  
Evaluation Responsible Sub-Organization: CD  
Actual Return to Compliance Date: 19920811  
Scheduled Compliance Date: Not reported  
Date of Request: Not reported  
Date Response Received: Not reported  
Request Agency: Not reported  
Former Citation: Not reported

Evaluation Date: 19901015  
Evaluation Responsible Agency: State  
Found Violation: Yes  
Evaluation Type Description: COMPLIANCE EVALUATION INSPECTION ON-SITE  
Evaluation Responsible Person Identifier: TBD  
Evaluation Responsible Sub-Organization: CD  
Actual Return to Compliance Date: 19920811  
Scheduled Compliance Date: Not reported  
Date of Request: Not reported  
Date Response Received: Not reported  
Request Agency: Not reported  
Former Citation: Not reported

Evaluation Date: 19901015  
Evaluation Responsible Agency: State  
Found Violation: Yes  
Evaluation Type Description: COMPLIANCE EVALUATION INSPECTION ON-SITE  
Evaluation Responsible Person Identifier: TBD  
Evaluation Responsible Sub-Organization: CD  
Actual Return to Compliance Date: 19920811  
Scheduled Compliance Date: Not reported  
Date of Request: Not reported  
Date Response Received: Not reported  
Request Agency: Not reported  
Former Citation: Not reported

Evaluation Date: 19901015  
Evaluation Responsible Agency: State  
Found Violation: Yes  
Evaluation Type Description: COMPLIANCE EVALUATION INSPECTION ON-SITE  
Evaluation Responsible Person Identifier: TBD  
Evaluation Responsible Sub-Organization: CD  
Actual Return to Compliance Date: 19920811  
Scheduled Compliance Date: Not reported  
Date of Request: Not reported  
Date Response Received: Not reported  
Request Agency: Not reported

Map ID  
Direction  
Distance  
Elevation

MAP FINDINGS

Site

Database(s)

EDR ID Number  
EPA ID Number

**EMERGENCY ONE INC (Continued)**

**1000699464**

Former Citation:	Not reported
Evaluation Date:	19901015
Evaluation Responsible Agency:	State
Found Violation:	Yes
Evaluation Type Description:	COMPLIANCE EVALUATION INSPECTION ON-SITE
Evaluation Responsible Person Identifier:	TBD
Evaluation Responsible Sub-Organization:	CD
Actual Return to Compliance Date:	19920811
Scheduled Compliance Date:	Not reported
Date of Request:	Not reported
Date Response Received:	Not reported
Request Agency:	Not reported
Former Citation:	Not reported
Evaluation Date:	19901015
Evaluation Responsible Agency:	State
Found Violation:	Yes
Evaluation Type Description:	COMPLIANCE EVALUATION INSPECTION ON-SITE
Evaluation Responsible Person Identifier:	TBD
Evaluation Responsible Sub-Organization:	CD
Actual Return to Compliance Date:	19920811
Scheduled Compliance Date:	Not reported
Date of Request:	Not reported
Date Response Received:	Not reported
Request Agency:	Not reported
Former Citation:	Not reported
Evaluation Date:	19901015
Evaluation Responsible Agency:	State
Found Violation:	Yes
Evaluation Type Description:	COMPLIANCE EVALUATION INSPECTION ON-SITE
Evaluation Responsible Person Identifier:	TBD
Evaluation Responsible Sub-Organization:	CD
Actual Return to Compliance Date:	19920811
Scheduled Compliance Date:	Not reported
Date of Request:	Not reported
Date Response Received:	Not reported
Request Agency:	Not reported
Former Citation:	Not reported
Evaluation Date:	19901015
Evaluation Responsible Agency:	State
Found Violation:	Yes
Evaluation Type Description:	COMPLIANCE EVALUATION INSPECTION ON-SITE
Evaluation Responsible Person Identifier:	TBD
Evaluation Responsible Sub-Organization:	CD
Actual Return to Compliance Date:	19920811
Scheduled Compliance Date:	Not reported
Date of Request:	Not reported
Date Response Received:	Not reported
Request Agency:	Not reported
Former Citation:	Not reported
Evaluation Date:	19901015
Evaluation Responsible Agency:	State
Found Violation:	Yes



Map ID  
Direction  
Distance  
Elevation

MAP FINDINGS

Site

Database(s)

EDR ID Number  
EPA ID Number

**EMERGENCY ONE INC (Continued)**

**1000699464**

Evaluation Type Description: COMPLIANCE EVALUATION INSPECTION ON-SITE  
Evaluation Responsible Person Identifier: TBD  
Evaluation Responsible Sub-Organization: CD  
Actual Return to Compliance Date: 19920811  
Scheduled Compliance Date: Not reported  
Date of Request: Not reported  
Date Response Received: Not reported  
Request Agency: Not reported  
Former Citation: Not reported

Evaluation Date: 19901015  
Evaluation Responsible Agency: State  
Found Violation: Yes  
Evaluation Type Description: COMPLIANCE EVALUATION INSPECTION ON-SITE  
Evaluation Responsible Person Identifier: TBD  
Evaluation Responsible Sub-Organization: CD  
Actual Return to Compliance Date: 19920811  
Scheduled Compliance Date: Not reported  
Date of Request: Not reported  
Date Response Received: Not reported  
Request Agency: Not reported  
Former Citation: Not reported

Evaluation Date: 19901015  
Evaluation Responsible Agency: State  
Found Violation: Yes  
Evaluation Type Description: COMPLIANCE EVALUATION INSPECTION ON-SITE  
Evaluation Responsible Person Identifier: TBD  
Evaluation Responsible Sub-Organization: CD  
Actual Return to Compliance Date: 19920811  
Scheduled Compliance Date: Not reported  
Date of Request: Not reported  
Date Response Received: Not reported  
Request Agency: Not reported  
Former Citation: Not reported

Evaluation Date: 19901015  
Evaluation Responsible Agency: State  
Found Violation: Yes  
Evaluation Type Description: COMPLIANCE EVALUATION INSPECTION ON-SITE  
Evaluation Responsible Person Identifier: TBD  
Evaluation Responsible Sub-Organization: CD  
Actual Return to Compliance Date: 19920811  
Scheduled Compliance Date: Not reported  
Date of Request: Not reported  
Date Response Received: Not reported  
Request Agency: Not reported  
Former Citation: Not reported

Evaluation Date: 19901015  
Evaluation Responsible Agency: State  
Found Violation: Yes  
Evaluation Type Description: COMPLIANCE EVALUATION INSPECTION ON-SITE  
Evaluation Responsible Person Identifier: TBD  
Evaluation Responsible Sub-Organization: CD  
Actual Return to Compliance Date: 19920811  
Scheduled Compliance Date: Not reported

Map ID  
Direction  
Distance  
Elevation

MAP FINDINGS

Site

Database(s)

EDR ID Number  
EPA ID Number

**EMERGENCY ONE INC (Continued)**

**1000699464**

Date of Request:	Not reported
Date Response Received:	Not reported
Request Agency:	Not reported
Former Citation:	Not reported
Evaluation Date:	19901015
Evaluation Responsible Agency:	State
Found Violation:	Yes
Evaluation Type Description:	COMPLIANCE EVALUATION INSPECTION ON-SITE
Evaluation Responsible Person Identifier:	TBD
Evaluation Responsible Sub-Organization:	CD
Actual Return to Compliance Date:	19920811
Scheduled Compliance Date:	Not reported
Date of Request:	Not reported
Date Response Received:	Not reported
Request Agency:	Not reported
Former Citation:	Not reported
Evaluation Date:	19901015
Evaluation Responsible Agency:	State
Found Violation:	Yes
Evaluation Type Description:	COMPLIANCE EVALUATION INSPECTION ON-SITE
Evaluation Responsible Person Identifier:	TBD
Evaluation Responsible Sub-Organization:	CD
Actual Return to Compliance Date:	19920811
Scheduled Compliance Date:	Not reported
Date of Request:	Not reported
Date Response Received:	Not reported
Request Agency:	Not reported
Former Citation:	Not reported
Evaluation Date:	19901015
Evaluation Responsible Agency:	State
Found Violation:	Yes
Evaluation Type Description:	COMPLIANCE EVALUATION INSPECTION ON-SITE
Evaluation Responsible Person Identifier:	TBD
Evaluation Responsible Sub-Organization:	CD
Actual Return to Compliance Date:	19920811
Scheduled Compliance Date:	Not reported
Date of Request:	Not reported
Date Response Received:	Not reported
Request Agency:	Not reported
Former Citation:	Not reported
Evaluation Date:	19901015
Evaluation Responsible Agency:	State
Found Violation:	Yes
Evaluation Type Description:	COMPLIANCE EVALUATION INSPECTION ON-SITE
Evaluation Responsible Person Identifier:	TBD
Evaluation Responsible Sub-Organization:	CD
Actual Return to Compliance Date:	19920811
Scheduled Compliance Date:	Not reported
Date of Request:	Not reported
Date Response Received:	Not reported
Request Agency:	Not reported
Former Citation:	Not reported

Map ID  
Direction  
Distance  
Elevation

MAP FINDINGS

Site

Database(s)

EDR ID Number  
EPA ID Number

**EMERGENCY ONE INC (Continued)**

**1000699464**

Evaluation Date: 19901015  
Evaluation Responsible Agency: State  
Found Violation: Yes  
Evaluation Type Description: COMPLIANCE EVALUATION INSPECTION ON-SITE  
Evaluation Responsible Person Identifier: TBD  
Evaluation Responsible Sub-Organization: CD  
Actual Return to Compliance Date: 19920811  
Scheduled Compliance Date: Not reported  
Date of Request: Not reported  
Date Response Received: Not reported  
Request Agency: Not reported  
Former Citation: Not reported

Evaluation Date: 19901015  
Evaluation Responsible Agency: State  
Found Violation: Yes  
Evaluation Type Description: COMPLIANCE EVALUATION INSPECTION ON-SITE  
Evaluation Responsible Person Identifier: TBD  
Evaluation Responsible Sub-Organization: CD  
Actual Return to Compliance Date: 19920811  
Scheduled Compliance Date: Not reported  
Date of Request: Not reported  
Date Response Received: Not reported  
Request Agency: Not reported  
Former Citation: Not reported

Evaluation Date: 19901015  
Evaluation Responsible Agency: State  
Found Violation: Yes  
Evaluation Type Description: COMPLIANCE EVALUATION INSPECTION ON-SITE  
Evaluation Responsible Person Identifier: TBD  
Evaluation Responsible Sub-Organization: CD  
Actual Return to Compliance Date: 19920811  
Scheduled Compliance Date: Not reported  
Date of Request: Not reported  
Date Response Received: Not reported  
Request Agency: Not reported  
Former Citation: Not reported

Evaluation Date: 19901015  
Evaluation Responsible Agency: State  
Found Violation: Yes  
Evaluation Type Description: COMPLIANCE EVALUATION INSPECTION ON-SITE  
Evaluation Responsible Person Identifier: TBD  
Evaluation Responsible Sub-Organization: CD  
Actual Return to Compliance Date: 19920811  
Scheduled Compliance Date: Not reported  
Date of Request: Not reported  
Date Response Received: Not reported  
Request Agency: Not reported  
Former Citation: Not reported

Evaluation Date: 19901015  
Evaluation Responsible Agency: State  
Found Violation: Yes  
Evaluation Type Description: COMPLIANCE EVALUATION INSPECTION ON-SITE  
Evaluation Responsible Person Identifier: TBD

Map ID  
Direction  
Distance  
Elevation

MAP FINDINGS

Site

Database(s)

EDR ID Number  
EPA ID Number

**EMERGENCY ONE INC (Continued)**

**1000699464**

Evaluation Responsible Sub-Organization:	CD
Actual Return to Compliance Date:	19920811
Scheduled Compliance Date:	Not reported
Date of Request:	Not reported
Date Response Received:	Not reported
Request Agency:	Not reported
Former Citation:	Not reported
Evaluation Date:	19901015
Evaluation Responsible Agency:	State
Found Violation:	Yes
Evaluation Type Description:	COMPLIANCE EVALUATION INSPECTION ON-SITE
Evaluation Responsible Person Identifier:	TBD
Evaluation Responsible Sub-Organization:	CD
Actual Return to Compliance Date:	19920811
Scheduled Compliance Date:	Not reported
Date of Request:	Not reported
Date Response Received:	Not reported
Request Agency:	Not reported
Former Citation:	Not reported
Evaluation Date:	19901015
Evaluation Responsible Agency:	State
Found Violation:	Yes
Evaluation Type Description:	COMPLIANCE EVALUATION INSPECTION ON-SITE
Evaluation Responsible Person Identifier:	TBD
Evaluation Responsible Sub-Organization:	CD
Actual Return to Compliance Date:	19920811
Scheduled Compliance Date:	Not reported
Date of Request:	Not reported
Date Response Received:	Not reported
Request Agency:	Not reported
Former Citation:	Not reported
Evaluation Date:	19901015
Evaluation Responsible Agency:	State
Found Violation:	Yes
Evaluation Type Description:	COMPLIANCE EVALUATION INSPECTION ON-SITE
Evaluation Responsible Person Identifier:	TBD
Evaluation Responsible Sub-Organization:	CD
Actual Return to Compliance Date:	19920811
Scheduled Compliance Date:	Not reported
Date of Request:	Not reported
Date Response Received:	Not reported
Request Agency:	Not reported
Former Citation:	Not reported
Evaluation Date:	19901015
Evaluation Responsible Agency:	State
Found Violation:	Yes
Evaluation Type Description:	COMPLIANCE EVALUATION INSPECTION ON-SITE
Evaluation Responsible Person Identifier:	TBD
Evaluation Responsible Sub-Organization:	CD
Actual Return to Compliance Date:	19920811
Scheduled Compliance Date:	Not reported
Date of Request:	Not reported
Date Response Received:	Not reported

Map ID  
Direction  
Distance  
Elevation

MAP FINDINGS

Site

Database(s)

EDR ID Number  
EPA ID Number

**EMERGENCY ONE INC (Continued)**

**1000699464**

Request Agency:	Not reported
Former Citation:	Not reported
Evaluation Date:	19901015
Evaluation Responsible Agency:	State
Found Violation:	Yes
Evaluation Type Description:	COMPLIANCE EVALUATION INSPECTION ON-SITE
Evaluation Responsible Person Identifier:	TBD
Evaluation Responsible Sub-Organization:	CD
Actual Return to Compliance Date:	19920811
Scheduled Compliance Date:	Not reported
Date of Request:	Not reported
Date Response Received:	Not reported
Request Agency:	Not reported
Former Citation:	Not reported
Evaluation Date:	19901015
Evaluation Responsible Agency:	State
Found Violation:	Yes
Evaluation Type Description:	COMPLIANCE EVALUATION INSPECTION ON-SITE
Evaluation Responsible Person Identifier:	TBD
Evaluation Responsible Sub-Organization:	CD
Actual Return to Compliance Date:	19920811
Scheduled Compliance Date:	Not reported
Date of Request:	Not reported
Date Response Received:	Not reported
Request Agency:	Not reported
Former Citation:	Not reported
Evaluation Date:	19901015
Evaluation Responsible Agency:	State
Found Violation:	Yes
Evaluation Type Description:	COMPLIANCE EVALUATION INSPECTION ON-SITE
Evaluation Responsible Person Identifier:	TBD
Evaluation Responsible Sub-Organization:	CD
Actual Return to Compliance Date:	19920811
Scheduled Compliance Date:	Not reported
Date of Request:	Not reported
Date Response Received:	Not reported
Request Agency:	Not reported
Former Citation:	Not reported
Evaluation Date:	19901015
Evaluation Responsible Agency:	State
Found Violation:	Yes
Evaluation Type Description:	COMPLIANCE EVALUATION INSPECTION ON-SITE
Evaluation Responsible Person Identifier:	TBD
Evaluation Responsible Sub-Organization:	CD
Actual Return to Compliance Date:	19920811
Scheduled Compliance Date:	Not reported
Date of Request:	Not reported
Date Response Received:	Not reported
Request Agency:	Not reported
Former Citation:	Not reported
Evaluation Date:	19901015
Evaluation Responsible Agency:	State

Map ID  
Direction  
Distance  
Elevation

MAP FINDINGS

Site

Database(s)

EDR ID Number  
EPA ID Number

**EMERGENCY ONE INC (Continued)**

**1000699464**

Found Violation:	Yes
Evaluation Type Description:	COMPLIANCE EVALUATION INSPECTION ON-SITE
Evaluation Responsible Person Identifier:	TBD
Evaluation Responsible Sub-Organization:	CD
Actual Return to Compliance Date:	19920811
Scheduled Compliance Date:	Not reported
Date of Request:	Not reported
Date Response Received:	Not reported
Request Agency:	Not reported
Former Citation:	Not reported
Evaluation Date:	19901015
Evaluation Responsible Agency:	State
Found Violation:	Yes
Evaluation Type Description:	COMPLIANCE EVALUATION INSPECTION ON-SITE
Evaluation Responsible Person Identifier:	TBD
Evaluation Responsible Sub-Organization:	CD
Actual Return to Compliance Date:	19920811
Scheduled Compliance Date:	Not reported
Date of Request:	Not reported
Date Response Received:	Not reported
Request Agency:	Not reported
Former Citation:	Not reported
Evaluation Date:	19901015
Evaluation Responsible Agency:	State
Found Violation:	Yes
Evaluation Type Description:	COMPLIANCE EVALUATION INSPECTION ON-SITE
Evaluation Responsible Person Identifier:	TBD
Evaluation Responsible Sub-Organization:	CD
Actual Return to Compliance Date:	19920811
Scheduled Compliance Date:	Not reported
Date of Request:	Not reported
Date Response Received:	Not reported
Request Agency:	Not reported
Former Citation:	Not reported
Evaluation Date:	19860520
Evaluation Responsible Agency:	State
Found Violation:	No
Evaluation Type Description:	COMPLIANCE EVALUATION INSPECTION ON-SITE
Evaluation Responsible Person Identifier:	TBD
Evaluation Responsible Sub-Organization:	CD
Actual Return to Compliance Date:	Not reported
Scheduled Compliance Date:	Not reported
Date of Request:	Not reported
Date Response Received:	Not reported
Request Agency:	Not reported
Former Citation:	Not reported

Map ID  
Direction  
Distance  
Elevation

MAP FINDINGS

Site

Database(s) EDR ID Number  
EPA ID Number

**R79** **E-ONE-PLANT 2: CHASSIS**  
**Target** **3611 SOUTHWEST 20 STREET**  
**Property** **OCALA, FL 34474**

**FL TIER 2** **S115594406**  
**N/A**

**Site 6 of 6 in cluster R**

**Actual:** TIER 2:  
**77 ft.** Name: E-ONE-PLANT 2: CHASSIS  
**Focus Map:** Address: 3611 SOUTHWEST 20 STREET  
**12** City,State,Zip: Ocala, FL 34474

Year: 2021  
Facility Id: 7130146  
Active Date: Not reported  
Inactive Date: Not reported  
Sale Pending: Not reported  
Original Date: Not reported  
PLOT Source: Not reported  
Latitude: Not reported  
Longitude: Not reported  
LEPC District: Not reported  
Counties: Not reported  
SERC: Not reported  
Program Level: Not reported  
PRIME: Not reported  
SIC Code: Not reported  
SIC Code 2: Not reported  
NAICS Code: 336120  
Last Modified Date: 02/25/2022  
First Submit Date: 02/25/2022  
Data Submitted By: Joseph Belle  
Company Name: E-ONE INC  
Comments: Not reported

Contact:  
Contact ID: Not reported  
Year: 2021  
Facility Id: 7130146  
Contact Type: Owner / Operator  
Contact Name: E-ONE, Inc  
Contact Title: Not reported  
Contact Phone: Not reported  
Contact 24Hr Phone: Not reported  
Contact Telephone 2: 352-237-1122  
Contact Telephone 3: Not reported  
Contact Telephone 4: Not reported  
Contact Telephone 5: Not reported  
Contact Telephone 6: Not reported  
Contact Email: joseph.belle@revfiregroup.com

Name: E-ONE-PLANT 2: CHASSIS  
Address: 3611 SOUTHWEST 20 STREET  
City,State,Zip: Ocala, FL 34474

Year: 2020  
Facility Id: 6847272  
Active Date: Not reported  
Inactive Date: Not reported

Map ID  
Direction  
Distance  
Elevation

MAP FINDINGS

Site

Database(s)

EDR ID Number  
EPA ID Number

**E-ONE-PLANT 2: CHASSIS (Continued)**

**S115594406**

Sale Pending: Not reported  
Original Date: Not reported  
PLOT Source: Not reported  
Latitude: Not reported  
Longitude: Not reported  
LEPC District: Not reported  
Counties: Not reported  
SERC: Not reported  
Program Level: Not reported  
PRIME: Not reported  
SIC Code: Not reported  
SIC Code 2: Not reported  
NAICS Code: 336120  
Last Modified Date: 03/03/2021  
First Submit Date: 03/03/2021  
Data Submitted By: Joseph Belle  
Company Name: E-ONE INC  
Comments: Not reported

Contact:

Contact ID: Not reported  
Year: 2020  
Facility Id: 6847272  
Contact Type: Owner / Operator  
Contact Name: E-ONE, Inc  
Contact Title: Not reported  
Contact Phone: Not reported  
Contact 24Hr Phone: Not reported  
Contact Telephone 2: 352-237-1122  
Contact Telephone 3: Not reported  
Contact Telephone 4: Not reported  
Contact Telephone 5: Not reported  
Contact Telephone 6: Not reported  
Contact Email: joseph.belle@revfiregroup.com

Name: E-ONE-PLANT 2: CHASSIS  
Address: 3611 SOUTHWEST 20 STREET  
City,State,Zip: OCALA, FL 34474

Year: 2019  
Facility Id: 6678055  
Active Date: Not reported  
Inactive Date: Not reported  
Sale Pending: Not reported  
Original Date: Not reported  
PLOT Source: Not reported  
Latitude: Not reported  
Longitude: Not reported  
LEPC District: Not reported  
Counties: Not reported  
SERC: Not reported  
Program Level: Not reported  
PRIME: Not reported  
SIC Code: Not reported  
SIC Code 2: Not reported  
NAICS Code: 336120



Map ID  
Direction  
Distance  
Elevation

MAP FINDINGS

Site

Database(s)

EDR ID Number  
EPA ID Number

**E-ONE-PLANT 2: CHASSIS (Continued)**

**S115594406**

Last Modified Date: 02/28/2020  
First Submit Date: 02/27/2020  
Data Submitted By: Jay Johnson  
Company Name: E-ONE INC  
Comments: Not reported

Contact:

Contact ID: Not reported  
Year: 2019  
Facility Id: 6678055  
Contact Type: Owner / Operator  
Contact Name: E-ONE, Inc  
Contact Title: Not reported  
Contact Phone: Not reported  
Contact 24Hr Phone: Not reported  
Contact Telephone 2: 352-237-1122  
Contact Telephone 3: Not reported  
Contact Telephone 4: Not reported  
Contact Telephone 5: Not reported  
Contact Telephone 6: Not reported  
Contact Email: bbeck@e-one.com

Contact ID: Not reported  
Year: 2019  
Facility Id: 6678055  
Contact Type: Owner / Operator  
Contact Name: E-ONE, Inc  
Contact Title: Not reported  
Contact Phone: Not reported  
Contact 24Hr Phone: Not reported  
Contact Telephone 2: 352-237-1122  
Contact Telephone 3: Not reported  
Contact Telephone 4: Not reported  
Contact Telephone 5: Not reported  
Contact Telephone 6: Not reported  
Contact Email: bbeck@e-one.com

Name: E-ONE-PLANT 2: CHASSIS  
Address: 3611 SOUTHWEST 20 STREET  
City,State,Zip: OCALA, FL 34474

Year: 2018  
Facility Id: 6405103  
Active Date: Not reported  
Inactive Date: Not reported  
Sale Pending: Not reported  
Original Date: Not reported  
PLOT Source: Not reported  
Latitude: Not reported  
Longitude: Not reported  
LEPC District: Not reported  
Counties: Not reported  
SERC: Not reported  
Program Level: Not reported  
PRIME: Not reported  
SIC Code: Not reported

Map ID  
Direction  
Distance  
Elevation

MAP FINDINGS

Site

Database(s)

EDR ID Number  
EPA ID Number

**E-ONE-PLANT 2: CHASSIS (Continued)**

**S115594406**

SIC Code 2: Not reported  
NAICS Code: 336120  
Last Modified Date: 02/26/2019  
First Submit Date: 02/26/2019  
Data Submitted By: Jay Johnson  
Company Name: E-ONE INC  
Comments: Not reported

Contact:

Contact ID: Not reported  
Year: 2018  
Facility Id: 6405103  
Contact Type: Owner / Operator  
Contact Name: E-ONE, Inc  
Contact Title: Not reported  
Contact Phone: Not reported  
Contact 24Hr Phone: Not reported  
Contact Telephone 2: 352-237-1122  
Contact Telephone 3: Not reported  
Contact Telephone 4: Not reported  
Contact Telephone 5: Not reported  
Contact Telephone 6: Not reported  
Contact Email: bbeck@e-one.com

Contact ID: Not reported  
Year: 2018  
Facility Id: 6405103  
Contact Type: Owner / Operator  
Contact Name: E-ONE, Inc  
Contact Title: Not reported  
Contact Phone: Not reported  
Contact 24Hr Phone: Not reported  
Contact Telephone 2: 352-237-1122  
Contact Telephone 3: Not reported  
Contact Telephone 4: Not reported  
Contact Telephone 5: Not reported  
Contact Telephone 6: Not reported  
Contact Email: bbeck@e-one.com

Name: E-ONE-PLANT 2: CHASSIS  
Address: 3611 SOUTHWEST 20 STREET  
City,State,Zip: OCALA, FL 34474

Year: 2017  
Facility Id: 6088065  
Active Date: Not reported  
Inactive Date: Not reported  
Sale Pending: Not reported  
Original Date: Not reported  
PLOT Source: Not reported  
Latitude: Not reported  
Longitude: Not reported  
LEPC District: Not reported  
Counties: Not reported  
SERC: Not reported  
Program Level: Not reported

Map ID  
Direction  
Distance  
Elevation

MAP FINDINGS

Site

Database(s)

EDR ID Number  
EPA ID Number

**E-ONE-PLANT 2: CHASSIS (Continued)**

**S115594406**

PRIME: Not reported  
SIC Code: Not reported  
SIC Code 2: Not reported  
NAICS Code: 336120  
Last Modified Date: 02/07/2018  
First Submit Date: 02/07/2018  
Data Submitted By: Bryan Bucklen  
Company Name: E-ONE INC  
Comments: Not reported

Contact:

Contact ID: Not reported  
Year: 2017  
Facility Id: 6088065  
Contact Type: Emergency Contact  
Contact Name: Bryan Bucklen  
Contact Title: Not reported  
Contact Phone: 352-355-5075  
Contact 24Hr Phone: Not reported  
Contact Telephone 2: 352-861-3429  
Contact Telephone 3: 352-355-5075  
Contact Telephone 4: 352-861-3429  
Contact Telephone 5: 3522371122  
Contact Telephone 6: Not reported  
Contact Email: bbucklen@e-one.com

Name: E-ONE-PLANT 2: CHASSIS  
Address: 3611 SOUTHWEST 20 STREET  
City,State,Zip: OCALA, FL 34474

Year: 2016  
Facility Id: 5852855  
Active Date: Not reported  
Inactive Date: Not reported  
Sale Pending: Not reported  
Original Date: Not reported  
PLOT Source: Not reported  
Latitude: Not reported  
Longitude: Not reported  
LEPC District: Not reported  
Counties: Not reported  
SERC: Not reported  
Program Level: Not reported  
PRIME: Not reported  
SIC Code: Not reported  
SIC Code 2: Not reported  
NAICS Code: 336120  
Last Modified Date: 02/23/2017  
First Submit Date: 02/23/2017  
Data Submitted By: Brad Schrock  
Company Name: E-ONE INC  
Comments: Not reported

Contact:

Contact ID: Not reported  
Year: 2016

Map ID  
Direction  
Distance  
Elevation

MAP FINDINGS

Site

Database(s)

EDR ID Number  
EPA ID Number

**E-ONE-PLANT 2: CHASSIS (Continued)**

**S115594406**

Facility Id: 5852855  
Contact Type: Emergency Contact  
Contact Name: Brad Schrock  
Contact Title: Not reported  
Contact Phone: 3523613445  
Contact 24Hr Phone: Not reported  
Contact Telephone 2: 3523613445  
Contact Telephone 3: 3523613445  
Contact Telephone 4: 3523613445  
Contact Telephone 5: Not reported  
Contact Telephone 6: 352-237-1122  
Contact Email: bmschrock@e-one.com

Name: E-ONE-PLANT 2: CHASSIS  
Address: 3611 SOUTHWEST 20 STREET  
City,State,Zip: OCALA, FL 34474

Year: 2015  
Facility Id: 5410279  
Active Date: Not reported  
Inactive Date: Not reported  
Sale Pending: Not reported  
Original Date: Not reported  
PLOT Source: Not reported  
Latitude: 29.16805  
Longitude: -82.144870  
LEPC District: Not reported  
Counties: Not reported  
SERC: Not reported  
Program Level: Not reported  
PRIME: Not reported  
SIC Code: Not reported  
SIC Code 2: Not reported  
NAICS Code: 336120  
Last Modified Date: 02/24/2016  
First Submit Date: 02/24/2016  
Data Submitted By: Brad Schrock  
Company Name: E-ONE INC  
Comments: Not reported

Contact:  
Contact ID: Not reported  
Year: 2015  
Facility Id: 5410279  
Contact Type: Emergency Contact  
Contact Name: Sam Shaw  
Contact Title: Not reported  
Contact Phone: 1-352-572-9350  
Contact 24Hr Phone: Not reported  
Contact Telephone 2: 1-352-861-3712  
Contact Telephone 3: 3523613445  
Contact Telephone 4: 3523613445  
Contact Telephone 5: Not reported  
Contact Telephone 6: 352-237-1122  
Contact Email: sshaw@e-one.com

Map ID  
Direction  
Distance  
Elevation

MAP FINDINGS

Site

Database(s)

EDR ID Number  
EPA ID Number

**E-ONE-PLANT 2: CHASSIS (Continued)**

**S115594406**

Name: E-ONE-PLANT 2: CHASSIS  
Address: 3611 SOUTHWEST 20 STREET  
City,State,Zip: OCALA, FL 34474

Year: 2014  
Facility Id: 5023038  
Active Date: Not reported  
Inactive Date: Not reported  
Sale Pending: Not reported  
Original Date: Not reported  
PLOT Source: Not reported  
Latitude: 29.16805  
Longitude: -82.144870  
LEPC District: Not reported  
Counties: Not reported  
SERC: Not reported  
Program Level: Not reported  
PRIME: Not reported  
SIC Code: Not reported  
SIC Code 2: Not reported  
NAICS Code: 336120  
Last Modified Date: 02/27/2015  
First Submit Date: 02/27/2015  
Data Submitted By: Fred Pearson  
Company Name: E-ONE INC  
Comments: Not reported

**Contact:**

Contact ID: Not reported  
Year: 2014  
Facility Id: 5023038  
Contact Type: Emergency Contact  
Contact Name: Brad Schrock  
Contact Title: Not reported  
Contact Phone: 3528613429  
Contact 24Hr Phone: Not reported  
Contact Telephone 2: 3523613445  
Contact Telephone 3: Not reported  
Contact Telephone 4: Not reported  
Contact Telephone 5: Not reported  
Contact Telephone 6: Not reported  
Contact Email: bmschrock@e-one.com

Name: E-ONE-PLANT 2: CHASSIS  
Address: 3611 SOUTHWEST 20 STREET  
City,State,Zip: OCALA, FL 34474

Year: 2013  
Facility Id: 4499078  
Active Date: Not reported  
Inactive Date: Not reported  
Sale Pending: Not reported  
Original Date: Not reported  
PLOT Source: Not reported  
Latitude: 29.16805  
Longitude: -82.144870

Map ID  
Direction  
Distance  
Elevation

MAP FINDINGS

Site

Database(s)

EDR ID Number  
EPA ID Number

**E-ONE-PLANT 2: CHASSIS (Continued)**

**S115594406**

LEPC District: Not reported  
Counties: Not reported  
SERC: Not reported  
Program Level: Not reported  
PRIME: Not reported  
SIC Code: Not reported  
SIC Code 2: Not reported  
NAICS Code: 336120  
Last Modified Date: 01/31/2014  
First Submit Date: 01/31/2014  
Data Submitted By: Fred Pearson  
Company Name: E-ONE INC  
Comments: Not reported

**Contact:**

Contact ID: Not reported  
Year: 2013  
Facility Id: 4499078  
Contact Type: Fac. Emergency Coordinator  
Contact Name: Fred E-ONE  
Contact Title: Not reported  
Contact Phone: 3528613560  
Contact 24Hr Phone: Not reported  
Contact Telephone 2: 3523425124  
Contact Telephone 3: Not reported  
Contact Telephone 4: Not reported  
Contact Telephone 5: Not reported  
Contact Telephone 6: Not reported  
Contact Email: fpearson@e-one.com

Name: E-ONE-PLANT 2: CHASSIS  
Address: 3611 SOUTHWEST 20 STREET  
City,State,Zip: OCALA, FL 34474

Year: 2012  
Facility Id: 4107389  
Active Date: Not reported  
Inactive Date: Not reported  
Sale Pending: Not reported  
Original Date: Not reported  
PLOT Source: Not reported  
Latitude: 29.16805  
Longitude: -82.144870  
LEPC District: Not reported  
Counties: Not reported  
SERC: Not reported  
Program Level: Not reported  
PRIME: Not reported  
SIC Code: Not reported  
SIC Code 2: Not reported  
NAICS Code: 336120  
Last Modified Date: 01/21/2014  
First Submit Date: 02/26/2013  
Data Submitted By: Pamela Persaud  
Company Name: E-ONE INC  
Comments: Not reported

Map ID  
Direction  
Distance  
Elevation

MAP FINDINGS

Site

Database(s)

EDR ID Number  
EPA ID Number

**E-ONE-PLANT 2: CHASSIS (Continued)**

**S115594406**

Contact:

Contact ID: Not reported  
Year: 2012  
Facility Id: 4107389  
Contact Type: Tier II Emergency Contact  
Contact Name: Fred Pearson  
Contact Title: Not reported  
Contact Phone: Not reported  
Contact 24Hr Phone: Not reported  
Contact Telephone 2: Not reported  
Contact Telephone 3: Not reported  
Contact Telephone 4: Not reported  
Contact Telephone 5: Not reported  
Contact Telephone 6: Not reported  
Contact Email: fpearson@e-one.com

Contact ID: Not reported  
Year: 2012  
Facility Id: 4107389  
Contact Type: Owner / Operator  
Contact Name: E-ONE, Inc  
Contact Title: Not reported  
Contact Phone: 352-861-5073  
Contact 24Hr Phone: Not reported  
Contact Telephone 2: Not reported  
Contact Telephone 3: Not reported  
Contact Telephone 4: Not reported  
Contact Telephone 5: Not reported  
Contact Telephone 6: Not reported  
Contact Email: rblue@e-one.com

Contact ID: Not reported  
Year: 2012  
Facility Id: 4107389  
Contact Type: Tier II Emergency 24 Hour Contact  
Contact Name: Fred Pearson  
Contact Title: Not reported  
Contact Phone: Not reported  
Contact 24Hr Phone: Not reported  
Contact Telephone 2: Not reported  
Contact Telephone 3: Not reported  
Contact Telephone 4: Not reported  
Contact Telephone 5: Not reported  
Contact Telephone 6: Not reported  
Contact Email: fpearson@e-one.com

[Click this hyperlink](#) while viewing on your computer to access additional FL\_TIER2: detail in the EDR Site Report.

MAP FINDINGS

Map ID  
Direction  
Distance  
Elevation

Site

Database(s)

EDR ID Number  
EPA ID Number

**S80** COLLEGE PARK TOWNHOMES  
**Target** 3400 SW 34TH AVE CIR  
**Property** OCALA, FL 34474

**ECHO** 1027503555  
 N/A

**Site 1 of 3 in cluster S**

**Actual:** ECHO:  
**87 ft.** Envid: 1027503555  
**Focus Map:** Registry ID: 110071338559  
**12** DFR URL: <http://echo.epa.gov/detailed-facility-report?fid=110071338559>  
 Name: COLLEGE PARK TOWNHOMES  
 Address: 3400 SW 34TH AVE CIR  
 City,State,Zip: OCALA, FL 34474

**S81** COLLEGE PARK TOWNHOMES  
**Target** 3400 SW 34TH AVE CIR  
**Property** OCALA, FL

**FL NPDES** S129069570  
 N/A

**Site 2 of 3 in cluster S**

**Actual:** WASTEWATER:  
**87 ft.** Name: COLLEGE PARK TOWNHOMES  
**Focus Map:** Address: 3400 SW 34TH AVE CIR  
**12** City,State,Zip: OCALA, FL  
 Facility ID: FLR10VL00  
 Facility Type: Construction Stormwater GP  
 Status: Active - Existing, permitted facility/site for which effluent, reclaimed water or wastewater residual discharge into the environment and/or monitoring is taking place.  
 District Office: TLST  
 NPDES Permitted Site: Not reported  
 Environmental Interest: Not reported  
 Owner Type: Private  
 Permit Capacity: Not reported  
 Party Name: Scott Keiling, Land Development Manager  
 Company Name: Lennar Homes LLC  
 RP Address: 9440 Philips Hwy Ste 7  
 RP Address 2: Not reported  
 RP City,Stat,Zip: Jacksonville FL 32256-1357  
 Telephone: 3522667829  
 Email: Scott.Keiling@Lennar.com  
 Issue Date: 09/03/2022  
 Effective Date: 09/03/2022  
 Expiration Date: 09/02/2027  
 DOC Description: Generic Permit  
 Latitude Degrees: 29  
 Latitude Minutes: 9  
 Latitude Seconds: 24.9  
 Longitude Degrees: 82  
 Longitude Minutes: 11  
 Longitude Seconds: 2.5  
 Treatment: Not reported  
 Decode For Fstatus: Active



MAP FINDINGS

Map ID Direction Distance Elevation		Database(s)	EDR ID Number EPA ID Number
--	--	-------------	--------------------------------

<b>S82</b>	<b>COLLEGE PARK TOWNHOMES</b>	<b>FINDS</b>	<b>1027567927</b>
Target	<b>3400 SW 34TH AVE CIR</b>		
Property	<b>OCALA, FL 34474</b>		<b>N/A</b>

**Site 3 of 3 in cluster S**

**Actual:** FINDS:  
**87 ft.** Registry ID: 110071338559

**Focus Map:** Click Here for FRS Facility Detail Report:  
**12**

Environmental Interest/Information System:  
 US National Pollutant Discharge Elimination System (NPDES) module of the Compliance Information System (ICIS) tracks surface water permits issued under the Clean Water Act. Under NPDES, all facilities that discharge pollutants from any point source into waters of the United States are required to obtain a permit. The permit will likely contain limits on what can be discharged, impose monitoring and reporting requirements, and include other provisions to ensure that the discharge does not adversely affect water quality.

[Click this hyperlink](#) while viewing on your computer to access additional FINDS: detail in the EDR Site Report.

<b>83</b>	<b>COLLEGE PARK APARTMENTS</b>	<b>FINDS</b>	<b>1007847865</b>
Target	<b>NWC SW 34TH CIR/SW 36TH TER</b>		
Property	<b>OCALA, FL 34474</b>		<b>ECHO N/A</b>

FINDS:  
 Registry ID: 110020167852

**Actual:** Click Here for FRS Facility Detail Report:  
**78 ft.**

**Focus Map:** Environmental Interest/Information System:  
**12**

US National Pollutant Discharge Elimination System (NPDES) module of the Compliance Information System (ICIS) tracks surface water permits issued under the Clean Water Act. Under NPDES, all facilities that discharge pollutants from any point source into waters of the United States are required to obtain a permit. The permit will likely contain limits on what can be discharged, impose monitoring and reporting requirements, and include other provisions to ensure that the discharge does not adversely affect water quality.

Florida Environmental System Today Application (FIESTA) Data Maintenance (FDM) system maintains entity, environmental interest and affiliation data for the State of Florida.

[Click this hyperlink](#) while viewing on your computer to access additional FINDS: detail in the EDR Site Report.

ECHO:  
 Envid: 1007847865  
 Registry ID: 110020167852  
 DFR URL: <http://echo.epa.gov/detailed-facility-report?fid=110020167852>  
 Name: COLLEGE PARK APARTMENTS  
 Address: NWC SW 34TH CIR/SW 36TH TER  
 City,State,Zip: Ocala, FL 34474

MAP FINDINGS

Map ID  
Direction  
Distance  
Elevation

Site

Database(s)

EDR ID Number  
EPA ID Number

**T84**      **HOLIDAY INN EXPRESS HOTEL**  
**Target**    **3530 SW 38TH AVE**  
**Property**   **OCALA, FL 34474**

**FINDS**    **1018359309**  
**ECHO**      **N/A**

**Site 1 of 2 in cluster T**

**Actual:**      **FINDS:**  
**75 ft.**          Registry ID:            110067022484

**Focus Map:**    [Click Here for FRS Facility Detail Report:](#)  
**12**

Environmental Interest/Information System:  
 US National Pollutant Discharge Elimination System (NPDES) module of the Compliance Information System (ICIS) tracks surface water permits issued under the Clean Water Act. Under NPDES, all facilities that discharge pollutants from any point source into waters of the United States are required to obtain a permit. The permit will likely contain limits on what can be discharged, impose monitoring and reporting requirements, and include other provisions to ensure that the discharge does not adversely affect water quality.

[Click this hyperlink](#) while viewing on your computer to access additional FINDS: detail in the EDR Site Report.

**ECHO:**  
 Envid:                                    1018359309  
 Registry ID:                            110067022484  
 DFR URL:                                <http://echo.epa.gov/detailed-facility-report?fid=110067022484>  
 Name:                                    HOLIDAY INN EXPRESS HOTEL  
 Address:                                 3530 SW 38TH AVE  
 City,State,Zip:                        Ocala, FL 34474

**T85**      **HOLIDAY INN EXPRESS HOTEL**  
**Target**    **3530 SW 38TH AVE**  
**Property**   **OCALA, FL**

**FL NPDES**    **S118238810**  
**N/A**

**Site 2 of 2 in cluster T**

**Actual:**      **WASTEWATER:**  
**75 ft.**          Name:                    HOLIDAY INN EXPRESS HOTEL  
**Focus Map:**    Address:                 3530 SW 38TH AVE  
**12**                City,State,Zip:        Ocala, FL  
                      Facility ID:              FLR10PO30  
                      Facility Type:         Construction Stormwater GP  
                      Status:                 Active - Existing, permitted facility/site for which effluent, reclaimed water or wastewater residual discharge into the environment and/or monitoring is taking place.

District Office:                        TLST  
 NPDES Permitted Site:                Not reported  
 Environmental Interest:                Not reported  
 Owner Type:                             Unknown  
 Permit Capacity:                        Not reported  
 Party Name:                             Gaekwad Digvijay, PMTE  
 Company Name:                         Digvijay Gaekwad  
 RP Address:                             11980 SE 22nd Ave Rd  
 RP Address 2:                            Not reported  
 RP City,Stat,Zip:                        Ocala FL 34480  
 Telephone:                               3524250177  
 Email:                                     danny@ndsusallc.com  
 Issue Date:                              09/17/2015  
 Effective Date:                         09/17/2015

Map ID  
 Direction  
 Distance  
 Elevation

MAP FINDINGS

Site

Database(s)

EDR ID Number  
 EPA ID Number

**HOLIDAY INN EXPRESS HOTEL (Continued)**

**S118238810**

Expiration Date: 09/16/2020  
 DOC Description: Generic Permit  
 Latitude Degrees: 29  
 Latitude Minutes: 9  
 Latitude Seconds: 12.24  
 Longitude Degrees: 82  
 Longitude Minutes: 11  
 Longitude Seconds: 10.85  
 Treatment: Not reported  
 Decode For Fstatus: Active

<b>U86</b>	<b>WALLY SWISS ENTERPRISES</b>	<b>EDR Hist Auto</b>	<b>1022088395</b>
<b>Target</b>	<b>3596 SW COLLEGE RD</b>		<b>N/A</b>
<b>Property</b>	<b>OCALA, FL 32674</b>		

**Site 1 of 6 in cluster U**

**Actual:** 84 ft. EDR Hist Auto

**Focus Map:** 12

Year:	Name:	Type:
1991	WALLY SWISS ENTERPRISES	Gasoline Service Stations

<b>U87</b>	<b>OCALA ENTERPRISES INC</b>	<b>EDR Hist Auto</b>	<b>1020448774</b>
<b>Target</b>	<b>3598 S W COLLEGE ROAD</b>		<b>N/A</b>
<b>Property</b>	<b>OCALA, FL 32670</b>		

**Site 2 of 6 in cluster U**

**Actual:** 83 ft. EDR Hist Auto

**Focus Map:** 12

Year:	Name:	Type:
1974	OCALA ENTERPRISES INC	Eating Places
1975	OCALA ENTERPRISES INC	Eating Places
1976	OCALA ENTERPRISES INC	Eating Places
1977	OCALA ENTERPRISES INC	Eating Places
1978	OCALA ENTERPRISES INC	Eating Places
1979	OCALA ENTERPRISES INC	Eating Places
1980	OCALA ENTERPRISES INC	Eating Places
1982	OCALA ENTERPRISES INC	Eating Places

<b>U88</b>	<b>SUN MART #31</b>	<b>FL LUST</b>	<b>U001361268</b>
<b>Target</b>	<b>3598 SW COLLEGE RD</b>	<b>FL UST</b>	<b>N/A</b>
<b>Property</b>	<b>OCALA, FL 32674</b>	<b>FL DWM CONTAM</b>	
		<b>FL Financial Assurance</b>	

**Site 3 of 6 in cluster U**

**Actual:** 83 ft. LUST:

**Focus Map:** 12

Name:	SUN MART #31
Address:	3598 SW COLLEGE RD
City,State,Zip:	OCALA, FL 32674
Region:	STATE
Facility Id:	8518669
Facility Status:	CLOSED
Facility Type:	A - Retail Station
Facility Phone:	(904)237-2433

Map ID  
Direction  
Distance  
Elevation

MAP FINDINGS

Site

Database(s)

EDR ID Number  
EPA ID Number

**SUN MART #31 (Continued)**

**U001361268**

Facility Cleanup Rank: Not reported  
District: Central District  
Lat/Long (dms): 29 9 9.87519999 / 82 10 55.2064999  
Section: Not reported  
Township: Not reported  
Range: Not reported  
Feature: Not reported  
Method: UNVR  
Datum: 0  
Score: Not reported  
Score Effective Date: Not reported  
Score When Ranked: Not reported  
Operator: TORODE, RICHARD  
Name Update: Not reported  
Address Update: Not reported

**Petroleum Cleanup PCT Facility Score:**

Facility Cleanup Status: NREQ - NOT REQUIRED  
Contact: BETTY WILLIAMS  
Contact Company: CENTRAL FL OIL CO  
Contact Address: PO BOX 262  
Contact City/State/Zip: HARRIMAN, TN 37748  
Phone: (904)622-3278  
Bad Address Ind: N  
State: FL  
Zip: 32674  
Score: Not reported  
Score Effective Date: Not reported  
Related Party ID: 3713  
Primary RP Role: ACCOUNT OWNER  
RP Begin Date: 1994-05-20  
RP Zip: 262  
RP Extension: Not reported

**Discharge Cleanup Summary:**

Discharge Date: 4/14/1994  
PCT Discharge Combined: Not reported  
Cleanup Required: N - NO CLEANUP REQUIRED  
Discharge Cleanup Status: NREQ - CLEANUP NOT REQUIRED  
Disch Cleanup Status Date: 5/29/2001  
Cleanup Work Status: COMPLETED  
Information Source: D - DISCHARGE NOTIFICATION  
Other Source Description: Not reported  
Eligibility Indicator: I - INELIGIBLE  
Site Manager: Not reported  
Site Mgr End Date: Not reported  
Tank Office: -

**Petroleum Cleanup Program Eligibility:**

Facility ID: 8518669  
Discharge Date: 4/14/1994  
Pct Discharge Combined With: Not reported  
Cleanup Required: N - NO CLEANUP REQUIRED  
Discharge Cleanup Status: NREQ - CLEANUP NOT REQUIRED  
Disch Cleanup Status Date: 5/29/2001  
Cleanup Work Status: COMPLETED  
Information Source: Not reported  
Other Source Description: Not reported

Map ID  
Direction  
Distance  
Elevation

MAP FINDINGS

Site

Database(s)

EDR ID Number  
EPA ID Number

**SUN MART #31 (Continued)**

**U001361268**

Application Received Date: Not reported  
Cleanup Program: O - OTHER  
Eligibility Status: Not reported  
Elig Status Date: Not reported  
Letter Of Intent Date: Not reported  
Redetermined: Not reported  
Inspection Date: Not reported  
Site Manager: Not reported  
Site Mgr End Date: Not reported  
Tank Office: -  
Deductible Amount: Not reported  
Deductible Paid To Date: Not reported  
Co-Pay Amount: Not reported  
Co-Pay Paid To Date: Not reported  
Cap Amount: Not reported

Task Information:  
District: CD  
Facility ID: 8518669  
Facility Status: CLOSED  
Facility Type: A - Retail Station -  
County: MARION  
County ID: 42  
Cleanup Eligibility Status: I  
Source Effective Date: Not reported  
Discharge Date: 04-14-1994  
Cleanup Required: N - NO CLEANUP REQUIRED  
Discharge Cleanup Status: NREQ - CLEANUP NOT REQUIRED  
Disch Cleanup Status Date: 05-29-2001  
SRC Action Type: -  
SRC Submit Date: Not reported  
SRC Review Date: Not reported  
SRC Completion Status: -  
SRC Issue Date: Not reported  
SRC Comment: Not reported  
Cleanup Work Status: COMPLETED  
Site Mgr: Not reported  
Site Mgr End Date: Not reported  
Tank Office: -  
SR Task ID: Not reported  
SR Cleanup Responsible: -  
SR Funding Eligibility Type: -  
SR Actual Cost: Not reported  
SR Completion Date: Not reported  
SR Payment Date: Not reported  
SR Oral Date: Not reported  
SR Written Date: Not reported  
SR Soil Removal: Not reported  
SR Free Product Removal: Not reported  
SR Soil Tonnage Removed: Not reported  
SR Soil Treatment: Not reported  
SR Other Treatment: Not reported  
SR Alternate Proc Received Date: Not reported  
SR Alternate Procedure Status: Not reported  
SR Alternate Procedure Status Date: Not reported  
SR Alternate Procedure Comments: Not reported  
SA Task ID: Not reported  
SA Cleanup Responsible: -

Map ID  
Direction  
Distance  
Elevation

MAP FINDINGS

Site

Database(s)

EDR ID Number  
EPA ID Number

**SUN MART #31 (Continued)**

**U001361268**

SA Funding Eligibility Type: -  
SA Actual Cost: Not reported  
SA Completion Date: Not reported  
SA Payment Date: Not reported  
RAP Task ID: Not reported  
RAP Cleanup Responsible ID: -  
RAP Funding Eligibility Type: -  
RAP Actual Cost: Not reported  
RAP Completion Date: Not reported  
RAP Payment Date: Not reported  
RAP Last Order Approved: Not reported  
RA Task ID: Not reported  
RA Cleanup Responsible: -  
RA Funding Eligibility Type: -  
RA Years to Complete: Not reported  
RA Actual Cost: Not reported

Click here for Florida Oculus:

UST:

Facility ID: 8518669  
Name: SUN MART #31  
Address: 3598 SW COLLEGE RD  
City,State,Zip: OCALA, FL 32674  
Facility Phone: 9042372433  
Facility Status: CLOSED  
Facility Type: A  
Type Description: Retail Station  
Depco: P  
Region: STATE  
Positioning Method: UNVR  
Latitude/Longitude: 29 9 8 / 82 10 54

UST:

Tank ID: 4  
Tank Capacity: 10000  
Tank Location: UNDERGROUND  
Tank Status: B  
Status Date: 06/19/1995  
Install Date: 11/1/1989  
Substance: B  
Content Description: Unleaded Gas  
Vessel Indicator: TANK  
DEP Contractor: P

Owner:

Owner ID: 3713  
Owner Name: CENTRAL FL OIL CO  
Owner Address: PO BOX 262  
Owner Address 2: Not reported  
Owner City,State,Zip: HARRIMAN, TN 37748  
Owner Contact: BETTY WILLIAMS  
Owner Phone: 9046223278

Tank ID: 5  
Tank Capacity: 10000  
Tank Location: UNDERGROUND

Map ID  
Direction  
Distance  
Elevation

MAP FINDINGS

Site

Database(s)

EDR ID Number  
EPA ID Number

**SUN MART #31 (Continued)**

**U001361268**

Tank Status: B  
Status Date: 06/19/1995  
Install Date: 11/1/1989  
Substance: B  
Content Description: Unleaded Gas  
Vessel Indicator: TANK  
DEP Contractor: P

Owner:  
Owner ID: 3713  
Owner Name: CENTRAL FL OIL CO  
Owner Address: PO BOX 262  
Owner Address 2: Not reported  
Owner City,State,Zip: HARRIMAN, TN 37748  
Owner Contact: BETTY WILLIAMS  
Owner Phone: 9046223278

Tank ID: 6  
Tank Capacity: 10000  
Tank Location: UNDERGROUND  
Tank Status: B  
Status Date: 06/19/1995  
Install Date: 11/1/1989  
Substance: B  
Content Description: Unleaded Gas  
Vessel Indicator: TANK  
DEP Contractor: P

Owner:  
Owner ID: 3713  
Owner Name: CENTRAL FL OIL CO  
Owner Address: PO BOX 262  
Owner Address 2: Not reported  
Owner City,State,Zip: HARRIMAN, TN 37748  
Owner Contact: BETTY WILLIAMS  
Owner Phone: 9046223278

Tank ID: 1  
Tank Capacity: 10000  
Tank Location: UNDERGROUND  
Tank Status: B  
Status Date: 11/30/1989  
Install Date: 7/1/1968  
Substance: B  
Content Description: Unleaded Gas  
Vessel Indicator: TANK  
DEP Contractor: P

Owner:  
Owner ID: 3713  
Owner Name: CENTRAL FL OIL CO  
Owner Address: PO BOX 262  
Owner Address 2: Not reported  
Owner City,State,Zip: HARRIMAN, TN 37748  
Owner Contact: BETTY WILLIAMS  
Owner Phone: 9046223278

Map ID  
Direction  
Distance  
Elevation

MAP FINDINGS

Site

Database(s)

EDR ID Number  
EPA ID Number

**SUN MART #31 (Continued)**

**U001361268**

Tank ID: 2  
Tank Capacity: 10000  
Tank Location: UNDERGROUND  
Tank Status: B  
Status Date: 11/30/1989  
Install Date: 7/1/1968  
Substance: B  
Content Description: Unleaded Gas  
Vessel Indicator: TANK  
DEP Contractor: P

Owner:  
Owner ID: 3713  
Owner Name: CENTRAL FL OIL CO  
Owner Address: PO BOX 262  
Owner Address 2: Not reported  
Owner City,State,Zip: HARRIMAN, TN 37748  
Owner Contact: BETTY WILLIAMS  
Owner Phone: 9046223278

Tank ID: 3  
Tank Capacity: 10000  
Tank Location: UNDERGROUND  
Tank Status: B  
Status Date: 11/30/1989  
Install Date: 7/1/1968  
Substance: A  
Content Description: Leaded Gas  
Vessel Indicator: TANK  
DEP Contractor: P

Owner:  
Owner ID: 3713  
Owner Name: CENTRAL FL OIL CO  
Owner Address: PO BOX 262  
Owner Address 2: Not reported  
Owner City,State,Zip: HARRIMAN, TN 37748  
Owner Contact: BETTY WILLIAMS  
Owner Phone: 9046223278

DWM CONTAM:  
Name: SUN MART #31  
Address: 3598 SW COLLEGE RD  
City,State,Zip: Ocala, FL  
Program Site Id: 8518669  
Lat DD: 29  
Lat MM: 9  
Lat SS: Not reported  
Long DD: 82  
Long MM: 10  
Long SS: 54  
Office/ District: CD  
Program Area: PETROLEUM  
Priority Score: Not reported  
Datum: 0



Map ID  
Direction  
Distance  
Elevation

MAP FINDINGS

Site

Database(s)

EDR ID Number  
EPA ID Number

**SUN MART #31 (Continued)**

**U001361268**

Method: UNVR  
Facility Status: CLOSED-STCM  
Facility Type: Not reported  
Score Effective Date: Not reported  
Score When Ranked: Not reported  
Rank: Not reported  
Operator: Not reported  
Phone: Not reported  
Name Changed: Not reported  
Addr Changed: Not reported  
Related Party ID: Not reported  
Primary RP Role: Not reported  
RP Begin Date: Not reported  
RP Name: Not reported  
RP Address1: Not reported  
RP Address2: Not reported  
RP City: Not reported  
RP State: Not reported  
RP Zip5: Not reported  
RP Zip4: Not reported  
Contact: Not reported  
RP Phone: Not reported  
RP Extension: Not reported  
Site Manager: Not reported

**FL Financial Assurance 3:**

Name: SUN MART #31  
Address: 3598 SW COLLEGE RD  
City,State,Zip: Ocala, FL 32674  
Region: 3  
Facility ID: 8518669  
Facility Phone: 9042372433  
Facility Status: CLOSED  
Facility Type: A  
Type Description: Retail Station  
DEP CO: P  
Financial Responsibility: INSURANCE  
Insurance Company: FPLIPA  
Effective Date: 11/15/1989  
Expire Date: 11/15/1995  
Owner ID: 3713  
Owner Name: CENTRAL FL OIL CO  
Owner Address: PO BOX 262  
Owner Address2: Not reported  
Owner City,St,Zip: HARRIMAN, TN 37748  
Contact: BETTY WILLIAMS  
Resp Party Phone: 9046223278

Map ID  
Direction  
Distance  
Elevation

MAP FINDINGS

Site

Database(s)

EDR ID Number  
EPA ID Number

**U89**      **SUN MART #31**  
**Target**    **3598 SW COLLEGE RD**  
**Property**   **OCALA, FL**

**FL RGA LUST**    **S115199439**  
                                 **N/A**

**Site 4 of 6 in cluster U**

**Actual:**      RGA LUST:  
**83 ft.**

**Focus Map:**  
**12**

2012	SUN MART #31	3598 SW COLLEGE RD
2011	SUN MART #31	3598 SW COLLEGE RD
2010	SUN MART #31	3598 SW COLLEGE RD
2009	SUN MART #31	3598 SW COLLEGE RD
2008	SUN MART #31	3598 SW COLLEGE RD
2007	SUN MART #31	3598 SW COLLEGE RD
2006	SUN MART #31	3598 SW COLLEGE RD
2005	SUN MART #31	3598 SW COLLEGE RD
2004	SUN MART #31	3598 SW COLLEGE RD
2003	SUN MART #31	3598 SW COLLEGE RD
2002	SUN MART #31	3598 SW COLLEGE RD
2001	SUN MART #31	3598 SW COLLEGE RD
2000	SUN MART #31	3598 SW COLLEGE RD
1999	SUN MART #31	3598 SW COLLEGE RD
1998	SUN MART #31	3598 SW COLLEGE RD
1997	SUN MART #31	3598 SW COLLEGE RD

**V90**      **SHEALY J L**  
**Target**    **3740 SW COLLEGE RD**  
**Property**   **OCALA, FL 32670**

**EDR Hist Auto**    **1020326833**  
                                 **N/A**

**Site 1 of 10 in cluster V**

**Actual:**      EDR Hist Auto  
**76 ft.**

**Focus Map:**  
**14**

Year:	Name:	Type:
1971	SHEALY J L	Gasoline Service Stations
1972	SHEALY J L	Gasoline Service Stations
1973	SHEALY J L	Gasoline Service Stations
1974	SHEALY J L	Gasoline Service Stations
1976	SHEALY J L	Gasoline Service Stations
1977	SHEALY J L	Gasoline Service Stations

**W91**      **I75 & SR 200**  
**Target**    **I75 & SR 200**  
**Property**   **OCALA, FL 34470**

**HMIRS**    **2010103471**  
                                 **N/A**

**Site 1 of 3 in cluster W**

**Actual:**  
**74 ft.**

**Focus Map:**  
**14**

[Click this hyperlink](#) while viewing on your computer to access additional HMIRS detail in the EDR Site Report.

Map ID  
Direction  
Distance  
Elevation

MAP FINDINGS

Site

Database(s)

EDR ID Number  
EPA ID Number

**W92**

**Target** I-75 NB, BETWEEN MM 348 & SR 200 (IN MEDIAN)  
**Property** OCALA, FL

**FL SPILLS** S109006811  
N/A

**Site 2 of 3 in cluster W**

**Actual:**

**74 ft.**

**Focus Map:**  
**14**

**SPILLS:**

Name: Not reported  
Address: I-75 NB, BETWEEN MM 348 & SR 200 (IN MEDIAN)  
City,State,Zip: OCALA, FL  
OHMIT Incident Number: 13185  
Incident Legacy: 95-CE-0353  
On-Scene Response: Yes  
Criminal Indicator: No  
Hurricane Indicator: No  
Incident Date: 10/06/1995  
Incident Status: Closed  
Incident Report Date: Not reported

**W93**

**Target** I-75 N. BOUND BETWEEN MM 348 & SR 200 (IN MEDIAN)  
**Property** OCALA, FL

**FL SPILLS** S109006818  
N/A

**Site 3 of 3 in cluster W**

**Actual:**

**74 ft.**

**Focus Map:**  
**14**

**SPILLS:**

Name: Not reported  
Address: I-75 N. BOUND BETWEEN MM 348 & SR 200 (IN MEDIAN)  
City,State,Zip: OCALA, FL  
OHMIT Incident Number: 13186  
Incident Legacy: 95-CE-0356  
On-Scene Response: Yes  
Criminal Indicator: No  
Hurricane Indicator: No  
Incident Date: 10/10/1995  
Incident Status: Closed  
Incident Report Date: Not reported

**X94**

**Target** KANGAROO EXPRESS INC #6524  
**Property** 3873 SW COLLEGE RD  
OCALA, FL 34474

**FINDS** 1016222469  
**ECHO** N/A

**Site 1 of 11 in cluster X**

**Actual:**

**74 ft.**

**Focus Map:**  
**14**

**FINDS:**

Registry ID: 110007444989

[Click Here for FRS Facility Detail Report:](#)

**Environmental Interest/Information System:**

RCRAInfo is a national information system that supports the Resource Conservation and Recovery Act (RCRA) program through the tracking of events and activities related to facilities that generate, transport, and treat, store, or dispose of hazardous waste. RCRAInfo allows RCRA program staff to track the notification, permit, compliance, and corrective action activities required under RCRA.

US National Pollutant Discharge Elimination System (NPDES) module of the Compliance Information System (ICIS) tracks surface water permits issued under the Clean Water Act. Under NPDES, all facilities that

Map ID  
 Direction  
 Distance  
 Elevation

MAP FINDINGS

Site

Database(s)

EDR ID Number  
 EPA ID Number

**KANGAROO EXPRESS INC #6524 (Continued)**

**1016222469**

discharge pollutants from any point source into waters of the United States are required to obtain a permit. The permit will likely contain limits on what can be discharged, impose monitoring and reporting requirements, and include other provisions to ensure that the discharge does not adversely affect water quality. Florida Environmental System Today Application (FIESTA) Data Maintenance (FDM) system maintains entity, environmental interest and affiliation data for the State of Florida.

[Click this hyperlink](#) while viewing on your computer to access additional FINDS: detail in the EDR Site Report.

**ECHO:**

Envid:	1016222469
Registry ID:	110007444989
DFR URL:	<a href="http://echo.epa.gov/detailed-facility-report?fid=110007444989">http://echo.epa.gov/detailed-facility-report?fid=110007444989</a>
Name:	KANGAROO EXPRESS INC #6524
Address:	3873 SW COLLEGE RD
City,State,Zip:	OCALA, FL 34474

**X95**      **LIL CHAMP FOOD STORE #524**  
**Target**    **3873 SW COLLEGE RD**  
**Property**   **OCALA, FL**

**FL RGA LUST**    **S115184919**  
**N/A**

**Site 2 of 11 in cluster X**

**Actual:**      RGA LUST:  
**74 ft.**                      1997    LIL CHAMP FOOD STORE #524    3873 SW COLLEGE RD

**Focus Map:**  
**14**

**X96**      **PANTRY INC**  
**Target**    **3873 SW COLLEGE RD**  
**Property**   **OCALA, FL 34474**

**EDR Hist Auto**    **1021087719**  
**N/A**

**Site 3 of 11 in cluster X**

**Actual:**      EDR Hist Auto  
**74 ft.**

<b>Focus Map:</b>	Year:	Name:	Type:
<b>14</b>	2004	PANTRY INC	Convenience Stores
	2005	PANTRY INC	Convenience Stores
	2006	PANTRY INC	Convenience Stores
	2007	PANTRY INC	Convenience Stores
	2008	PANTRY INC	Convenience Stores
	2009	PANTRY INC	Convenience Stores
	2010	PANTRY INC	Convenience Stores
	2011	PANTRY INC	Convenience Stores
	2012	PANTRY INC	Convenience Stores
	2013	PANTRY INC	Convenience Stores
	2014	PANTRY INC	Convenience Stores

MAP FINDINGS

Map ID  
Direction  
Distance  
Elevation

Site

Database(s)

EDR ID Number  
EPA ID Number

**X97**  
**Target**  
**Property**

**BERKSHIRE OAKS**  
**3870 SW COLLEGE RD**  
**OCALA, FL 34474**

**FINDS** **1010504665**  
**ECHO** **N/A**

**Site 4 of 11 in cluster X**

**Actual:**  
**74 ft.**

**FINDS:**  
Registry ID: 110032802590

**Focus Map:**  
**14**

Click Here for FRS Facility Detail Report:

Environmental Interest/Information System:

US National Pollutant Discharge Elimination System (NPDES) module of the Compliance Information System (ICIS) tracks surface water permits issued under the Clean Water Act. Under NPDES, all facilities that discharge pollutants from any point source into waters of the United States are required to obtain a permit. The permit will likely contain limits on what can be discharged, impose monitoring and reporting requirements, and include other provisions to ensure that the discharge does not adversely affect water quality.

Florida Environmental System Today Application (FIESTA) Data Maintenance (FDM) system maintains entity, environmental interest and affiliation data for the State of Florida.

Click this hyperlink while viewing on your computer to access additional FINDS: detail in the EDR Site Report.

**ECHO:**

Envid: 1010504665  
Registry ID: 110032802590  
DFR URL: <http://echo.epa.gov/detailed-facility-report?fid=110032802590>  
Name: BERKSHIRE OAKS  
Address: 3870 SW COLLEGE RD  
City,State,Zip: OCALA, FL 34474

**A98**

**PANTRY INC**  
**4150 W HIGHWAY 326**  
**OCALA, FL 34482**

**EDR Hist Auto** **1021617402**  
**N/A**

**< 1/8**  
**0.001 mi.**  
**4 ft.**

**Site 5 of 10 in cluster A**

**Actual:**  
**70 ft.**

EDR Hist Auto

**Focus Map:**  
**3**

Year:	Name:	Type:
2001	CALAMART LLC	Gasoline Service Stations
2002	CALAMART LLC	Gasoline Service Stations
2003	CALAMART LLC	Gasoline Service Stations
2004	CALAMART LLC	Gasoline Service Stations
2005	CALAMART LLC	Gasoline Service Stations
2006	CALAMART LLC	Gasoline Service Stations
2007	PANTRY INC	Gasoline Service Stations
2008	PANTRY INC	Gasoline Service Stations
2009	PANTRY INC	Gasoline Service Stations
2010	PANTRY INC	Gasoline Service Stations
2011	PANTRY INC	Gasoline Service Stations
2012	PANTRY INC	Gasoline Service Stations
2013	PANTRY INC	Gasoline Service Stations
2014	PANTRY INC	Gasoline Service Stations

Map ID  
Direction  
Distance  
Elevation

MAP FINDINGS

Site

Database(s)

EDR ID Number  
EPA ID Number

**A99**      **FL#0160**  
**4150 W HIGHWAY 326**  
**< 1/8**      **OCALA, FL 34482**  
**0.001 mi.**  
**4 ft.**      **Site 6 of 10 in cluster A**

**FL UST**      **U003699092**  
**FL Financial Assurance**      **N/A**

**Actual:**      **UST:**  
**70 ft.**      Facility ID:      9802097  
**Focus Map:**      Name:      FL#0160  
**3**      Address:      4150 W HIGHWAY 326  
      City,State,Zip:      Ocala, FL 34482  
      Facility Phone:      6106258061  
      Facility Status:      OPEN  
      Facility Type:      A  
      Type Description:      Retail Station  
      Depco:      C  
      Region:      STATE  
      Positioning Method:      AGPS  
      Latitude/Longitude:      29 16 3 / 82 11 40

**UST:**  
Tank ID:      2  
Tank Capacity:      15000  
Tank Location:      UNDERGROUND  
Tank Status:      U  
Status Date:      10/01/1999  
Install Date:      10/1/1999  
Substance:      B  
Content Description:      Unleaded Gas  
Vessel Indicator:      TANK  
DEP Contractor:      C

**Owner:**  
Owner ID:      79990  
Owner Name:      LEHIGH GAS WHOLESALE SRVCS INC  
Owner Address:      645 HAMILTON ST #400  
Owner Address 2:      ATTN: STORAGE TANK REGIS  
Owner City,State,Zip:      Allentown, PA 18101  
Owner Contact:      JEREMY HOLLAND  
Owner Phone:      6106258018

**Construction:**  
Tank ID:      1  
Construction Category:      E  
Construction Description:      Fiberglass  
  
Tank ID:      1  
Construction Category:      I  
Construction Description:      Double wall  
  
Tank ID:      2  
Construction Category:      E  
Construction Description:      Fiberglass  
  
Tank ID:      2  
Construction Category:      I  
Construction Description:      Double wall  
  
Tank ID:      1  
Construction Category:      M

Map ID  
Direction  
Distance  
Elevation

MAP FINDINGS

Site

Database(s)

EDR ID Number  
EPA ID Number

**FL#0160 (Continued)**

**U003699092**

Construction Description:	Spill containment bucket
Tank ID:	1
Construction Category:	N
Construction Description:	Flow shut-Off
Tank ID:	1
Construction Category:	O
Construction Description:	Tight fill
Tank ID:	2
Construction Category:	M
Construction Description:	Spill containment bucket
Tank ID:	2
Construction Category:	N
Construction Description:	Flow shut-Off
Tank ID:	2
Construction Category:	O
Construction Description:	Tight fill
Piping:	
Tank ID:	1
Piping Category:	C
Piping Description:	Fiberglass
Tank ID:	2
Piping Category:	C
Piping Description:	Fiberglass
Tank ID:	1
Piping Category:	F
Piping Description:	Double wall
Tank ID:	1
Piping Category:	J
Piping Description:	Pressurized piping system
Tank ID:	1
Piping Category:	K
Piping Description:	Dispenser liners
Tank ID:	2
Piping Category:	F
Piping Description:	Double wall
Tank ID:	2
Piping Category:	J
Piping Description:	Pressurized piping system
Tank ID:	2
Piping Category:	K
Piping Description:	Dispenser liners

Monitoring:

Map ID  
Direction  
Distance  
Elevation

MAP FINDINGS

Site

Database(s)

EDR ID Number  
EPA ID Number

**FL#0160 (Continued)**

**U003699092**

Tank ID:	1
Petro Monitoring Category:	F
Monitoring Description:	Monitor dbl wall tank space
Tank ID:	1
Petro Monitoring Category:	H
Monitoring Description:	Mechanical line leak detector
Tank ID:	1
Petro Monitoring Category:	K
Monitoring Description:	Monitor dbl wall pipe space
Tank ID:	1
Petro Monitoring Category:	2
Monitoring Description:	Visual inspect pipe sumps
Tank ID:	1
Petro Monitoring Category:	4
Monitoring Description:	Visual inspect dispenser liners
Tank ID:	2
Petro Monitoring Category:	F
Monitoring Description:	Monitor dbl wall tank space
Tank ID:	2
Petro Monitoring Category:	K
Monitoring Description:	Monitor dbl wall pipe space
Tank ID:	2
Petro Monitoring Category:	H
Monitoring Description:	Mechanical line leak detector
Tank ID:	2
Petro Monitoring Category:	2
Monitoring Description:	Visual inspect pipe sumps
Tank ID:	2
Petro Monitoring Category:	4
Monitoring Description:	Visual inspect dispenser liners
Tank ID:	1
Tank Capacity:	15000
Tank Location:	UNDERGROUND
Tank Status:	U
Status Date:	10/01/1999
Install Date:	10/1/1999
Substance:	B
Content Description:	Unleaded Gas
Vessel Indicator:	TANK
DEP Contractor:	C

**Owner:**

Owner ID:	79990
Owner Name:	LEHIGH GAS WHOLESALE SRVCS INC
Owner Address:	645 HAMILTON ST #400
Owner Address 2:	ATTN: STORAGE TANK REGIS
Owner City,State,Zip:	Allentown, PA 18101



Map ID  
Direction  
Distance  
Elevation

MAP FINDINGS

Site

Database(s)

EDR ID Number  
EPA ID Number

**FL#0160 (Continued)**

**U003699092**

Owner Contact: JEREMY HOLLAND  
Owner Phone: 6106258018

Construction:

Tank ID: 1  
Construction Category: E  
Construction Description: Fiberglass

Tank ID: 1  
Construction Category: I  
Construction Description: Double wall

Tank ID: 2  
Construction Category: E  
Construction Description: Fiberglass

Tank ID: 2  
Construction Category: I  
Construction Description: Double wall

Tank ID: 1  
Construction Category: M  
Construction Description: Spill containment bucket

Tank ID: 1  
Construction Category: N  
Construction Description: Flow shut-Off

Tank ID: 1  
Construction Category: O  
Construction Description: Tight fill

Tank ID: 2  
Construction Category: M  
Construction Description: Spill containment bucket

Tank ID: 2  
Construction Category: N  
Construction Description: Flow shut-Off

Tank ID: 2  
Construction Category: O  
Construction Description: Tight fill

Piping:

Tank ID: 1  
Piping Category: C  
Piping Description: Fiberglass

Tank ID: 2  
Piping Category: C  
Piping Description: Fiberglass

Tank ID: 1  
Piping Category: F  
Piping Description: Double wall

Map ID  
Direction  
Distance  
Elevation

MAP FINDINGS

Site

Database(s)

EDR ID Number  
EPA ID Number

**FL#0160 (Continued)**

**U003699092**

Tank ID:	1
Piping Category:	J
Piping Description:	Pressurized piping system
Tank ID:	1
Piping Category:	K
Piping Description:	Dispenser liners
Tank ID:	2
Piping Category:	F
Piping Description:	Double wall
Tank ID:	2
Piping Category:	J
Piping Description:	Pressurized piping system
Tank ID:	2
Piping Category:	K
Piping Description:	Dispenser liners
Monitoring:	
Tank ID:	1
Petro Monitoring Category:	F
Monitoring Description:	Monitor dbl wall tank space
Tank ID:	1
Petro Monitoring Category:	H
Monitoring Description:	Mechanical line leak detector
Tank ID:	1
Petro Monitoring Category:	K
Monitoring Description:	Monitor dbl wall pipe space
Tank ID:	1
Petro Monitoring Category:	2
Monitoring Description:	Visual inspect pipe sumps
Tank ID:	1
Petro Monitoring Category:	4
Monitoring Description:	Visual inspect dispenser liners
Tank ID:	2
Petro Monitoring Category:	F
Monitoring Description:	Monitor dbl wall tank space
Tank ID:	2
Petro Monitoring Category:	K
Monitoring Description:	Monitor dbl wall pipe space
Tank ID:	2
Petro Monitoring Category:	H
Monitoring Description:	Mechanical line leak detector
Tank ID:	2
Petro Monitoring Category:	2
Monitoring Description:	Visual inspect pipe sumps

Map ID  
Direction  
Distance  
Elevation

MAP FINDINGS

Site

Database(s)

EDR ID Number  
EPA ID Number

**FL#0160 (Continued)**

**U003699092**

Tank ID: 2  
Petro Monitoring Category: 4  
Monitoring Description: Visual inspect dispenser liners

FL Financial Assurance 3:

Name: FL#0160  
Address: 4150 W HIGHWAY 326  
City,State,Zip: OCALA, FL 34482  
Region: 3  
Facility ID: 9802097  
Facility Phone: 6106258061  
Facility Status: OPEN  
Facility Type: A  
Type Description: Retail Station  
DEP CO: C  
Financial Responsibility: INSURANCE  
Insurance Company: ENDURANCE AMERICAN SPECIALTY INS CO  
Effective Date: 11/01/2008  
Expire Date: 11/01/2009  
Owner ID: 79990  
Owner Name: LEHIGH GAS WHOLESALE SRVCS INC  
Owner Address: 645 HAMILTON ST #400  
Owner Address2: ATTN: STORAGE TANK REGIS  
Owner City,St,Zip: Allentown, PA 18101  
Contact: JEREMY HOLLAND  
Resp Party Phone: 6106258018

Name: FL#0160  
Address: 4150 W HIGHWAY 326  
City,State,Zip: OCALA, FL 34482  
Region: 3  
Facility ID: 9802097  
Facility Phone: 6106258061  
Facility Status: OPEN  
Facility Type: A  
Type Description: Retail Station  
DEP CO: C  
Financial Responsibility: INSURANCE  
Insurance Company: ENDURANCE AMERICAN SPECIALTY INS CO  
Effective Date: 11/01/2009  
Expire Date: 11/01/2010  
Owner ID: 79990  
Owner Name: LEHIGH GAS WHOLESALE SRVCS INC  
Owner Address: 645 HAMILTON ST #400  
Owner Address2: ATTN: STORAGE TANK REGIS  
Owner City,St,Zip: Allentown, PA 18101  
Contact: JEREMY HOLLAND  
Resp Party Phone: 6106258018

Name: FL#0160  
Address: 4150 W HIGHWAY 326  
City,State,Zip: OCALA, FL 34482  
Region: 3  
Facility ID: 9802097  
Facility Phone: 6106258061

Map ID  
Direction  
Distance  
Elevation

MAP FINDINGS

Site

Database(s)

EDR ID Number  
EPA ID Number

**FL#0160 (Continued)**

**U003699092**

Facility Status: OPEN  
Facility Type: A  
Type Description: Retail Station  
DEP CO: C  
Financial Responsibility: INSURANCE  
Insurance Company: ENDURANCE AMERICAN SPECIALTY INS CO  
Effective Date: 11/01/2010  
Expire Date: 11/01/2011  
Owner ID: 79990  
Owner Name: LEHIGH GAS WHOLESALE SRVCS INC  
Owner Address: 645 HAMILTON ST #400  
Owner Address2: ATTN: STORAGE TANK REGIS  
Owner City,St,Zip: Allentown, PA 18101  
Contact: JEREMY HOLLAND  
Resp Party Phone: 6106258018

Name: FL#0160  
Address: 4150 W HIGHWAY 326  
City,State,Zip: OCALA, FL 34482  
Region: 3  
Facility ID: 9802097  
Facility Phone: 6106258061  
Facility Status: OPEN  
Facility Type: A  
Type Description: Retail Station  
DEP CO: C  
Financial Responsibility: INSURANCE  
Insurance Company: IRONSHORE SPECIALTY INSURANCE CO  
Effective Date: 11/01/2011  
Expire Date: 11/01/2012  
Owner ID: 79990  
Owner Name: LEHIGH GAS WHOLESALE SRVCS INC  
Owner Address: 645 HAMILTON ST #400  
Owner Address2: ATTN: STORAGE TANK REGIS  
Owner City,St,Zip: Allentown, PA 18101  
Contact: JEREMY HOLLAND  
Resp Party Phone: 6106258018

Name: FL#0160  
Address: 4150 W HIGHWAY 326  
City,State,Zip: OCALA, FL 34482  
Region: 3  
Facility ID: 9802097  
Facility Phone: 6106258061  
Facility Status: OPEN  
Facility Type: A  
Type Description: Retail Station  
DEP CO: C  
Financial Responsibility: INSURANCE  
Insurance Company: IRONSHORE SPECIALTY INSURANCE CO  
Effective Date: 11/01/2012  
Expire Date: 11/01/2013  
Owner ID: 79990  
Owner Name: LEHIGH GAS WHOLESALE SRVCS INC  
Owner Address: 645 HAMILTON ST #400  
Owner Address2: ATTN: STORAGE TANK REGIS  
Owner City,St,Zip: Allentown, PA 18101

Map ID  
Direction  
Distance  
Elevation

MAP FINDINGS

Site

Database(s)

EDR ID Number  
EPA ID Number

**FL#0160 (Continued)**

**U003699092**

Contact: JEREMY HOLLAND  
Resp Party Phone: 6106258018  
  
Name: FL#0160  
Address: 4150 W HIGHWAY 326  
City,State,Zip: OCALA, FL 34482  
Region: 3  
Facility ID: 9802097  
Facility Phone: 6106258061  
Facility Status: OPEN  
Facility Type: A  
Type Description: Retail Station  
DEP CO: C  
Financial Responsibility: INSURANCE  
Insurance Company: IRONSHORE SPECIALTY INSURANCE CO  
Effective Date: 11/01/2013  
Expire Date: 11/01/2014  
Owner ID: 79990  
Owner Name: LEHIGH GAS WHOLESALE SRVCS INC  
Owner Address: 645 HAMILTON ST #400  
Owner Address2: ATTN: STORAGE TANK REGIS  
Owner City,St,Zip: Allentown, PA 18101  
Contact: JEREMY HOLLAND  
Resp Party Phone: 6106258018

Name: FL#0160  
Address: 4150 W HIGHWAY 326  
City,State,Zip: OCALA, FL 34482  
Region: 3  
Facility ID: 9802097  
Facility Phone: 6106258061  
Facility Status: OPEN  
Facility Type: A  
Type Description: Retail Station  
DEP CO: C  
Financial Responsibility: INSURANCE  
Insurance Company: IRONSHORE SPECIALTY INSURANCE CO  
Effective Date: 11/01/2014  
Expire Date: 11/01/2015  
Owner ID: 79990  
Owner Name: LEHIGH GAS WHOLESALE SRVCS INC  
Owner Address: 645 HAMILTON ST #400  
Owner Address2: ATTN: STORAGE TANK REGIS  
Owner City,St,Zip: Allentown, PA 18101  
Contact: JEREMY HOLLAND  
Resp Party Phone: 6106258018

Name: FL#0160  
Address: 4150 W HIGHWAY 326  
City,State,Zip: OCALA, FL 34482  
Region: 3  
Facility ID: 9802097  
Facility Phone: 6106258061  
Facility Status: OPEN  
Facility Type: A  
Type Description: Retail Station  
DEP CO: C

Map ID  
Direction  
Distance  
Elevation

MAP FINDINGS

Site

Database(s)

EDR ID Number  
EPA ID Number

**FL#0160 (Continued)**

**U003699092**

Financial Responsibility: INSURANCE  
Insurance Company: IRONSHORE SPECIALTY INSURANCE CO  
Effective Date: 11/01/2015  
Expire Date: 12/01/2016  
Owner ID: 79990  
Owner Name: LEHIGH GAS WHOLESALE SRVCS INC  
Owner Address: 645 HAMILTON ST #400  
Owner Address2: ATTN: STORAGE TANK REGIS  
Owner City,St,Zip: Allentown, PA 18101  
Contact: JEREMY HOLLAND  
Resp Party Phone: 6106258018

Name: FL#0160  
Address: 4150 W HIGHWAY 326  
City,State,Zip: Ocala, FL 34482  
Region: 3  
Facility ID: 9802097  
Facility Phone: 6106258061  
Facility Status: OPEN  
Facility Type: A  
Type Description: Retail Station  
DEP CO: C  
Financial Responsibility: INSURANCE  
Insurance Company: IRONSHORE SPECIALTY INSURANCE CO  
Effective Date: 12/01/2016  
Expire Date: 12/01/2017  
Owner ID: 79990  
Owner Name: LEHIGH GAS WHOLESALE SRVCS INC  
Owner Address: 645 HAMILTON ST #400  
Owner Address2: ATTN: STORAGE TANK REGIS  
Owner City,St,Zip: Allentown, PA 18101  
Contact: JEREMY HOLLAND  
Resp Party Phone: 6106258018

Name: FL#0160  
Address: 4150 W HIGHWAY 326  
City,State,Zip: Ocala, FL 34482  
Region: 3  
Facility ID: 9802097  
Facility Phone: 6106258061  
Facility Status: OPEN  
Facility Type: A  
Type Description: Retail Station  
DEP CO: C  
Financial Responsibility: INSURANCE  
Insurance Company: IRONSHORE SPECIALTY INSURANCE CO  
Effective Date: 12/01/2017  
Expire Date: 12/01/2018  
Owner ID: 79990  
Owner Name: LEHIGH GAS WHOLESALE SRVCS INC  
Owner Address: 645 HAMILTON ST #400  
Owner Address2: ATTN: STORAGE TANK REGIS  
Owner City,St,Zip: Allentown, PA 18101  
Contact: JEREMY HOLLAND  
Resp Party Phone: 6106258018

Name: FL#0160

Map ID  
Direction  
Distance  
Elevation

MAP FINDINGS

Site

Database(s)

EDR ID Number  
EPA ID Number

**FL#0160 (Continued)**

**U003699092**

Address: 4150 W HIGHWAY 326  
City,State,Zip: OCALA, FL 34482  
Region: 3  
Facility ID: 9802097  
Facility Phone: 6106258061  
Facility Status: OPEN  
Facility Type: A  
Type Description: Retail Station  
DEP CO: C  
Financial Responsibility: INSURANCE  
Insurance Company: IRONSHORE SPECIALTY INSURANCE CO  
Effective Date: 12/01/2018  
Expire Date: 12/01/2019  
Owner ID: 79990  
Owner Name: LEHIGH GAS WHOLESALE SRVCS INC  
Owner Address: 645 HAMILTON ST #400  
Owner Address2: ATTN: STORAGE TANK REGIS  
Owner City,St,Zip: Allentown, PA 18101  
Contact: JEREMY HOLLAND  
Resp Party Phone: 6106258018

Name: FL#0160  
Address: 4150 W HIGHWAY 326  
City,State,Zip: OCALA, FL 34482  
Region: 3  
Facility ID: 9802097  
Facility Phone: 6106258061  
Facility Status: OPEN  
Facility Type: A  
Type Description: Retail Station  
DEP CO: C  
Financial Responsibility: INSURANCE  
Insurance Company: NAVIGATORS SPECIALTY INSURANCE CO  
Effective Date: 12/01/2019  
Expire Date: 12/01/2020  
Owner ID: 79990  
Owner Name: LEHIGH GAS WHOLESALE SRVCS INC  
Owner Address: 645 HAMILTON ST #400  
Owner Address2: ATTN: STORAGE TANK REGIS  
Owner City,St,Zip: Allentown, PA 18101  
Contact: JEREMY HOLLAND  
Resp Party Phone: 6106258018

**100** **GLENN MILLER REALTY**  
**3960 W SILVER SPRINGS BLVD**  
**OCALA, FL 32764**

**FL UST** **U001361874**  
**N/A**

< 1/8  
0.001 mi.  
5 ft.

**Actual:**  
**63 ft.**  
**Focus Map:**  
**10**

UST:  
Facility ID: 9200438  
Name: GLENN MILLER REALTY  
Address: 3960 W SILVER SPRINGS BLVD  
City,State,Zip: OCALA, FL 32764  
Facility Phone: 9047320597  
Facility Status: CLOSED  
Facility Type: A  
Type Description: Retail Station

Map ID  
Direction  
Distance  
Elevation

MAP FINDINGS

Site

Database(s)

EDR ID Number  
EPA ID Number

**GLENN MILLER REALTY (Continued)**

**U001361874**

Depco: P  
Region: STATE  
Positioning Method: UNVR  
Latitude/Longitude: 29 11 19 / 82 11 27

UST:  
Tank ID: 1  
Tank Capacity: 4000  
Tank Location: UNDERGROUND  
Tank Status: B  
Status Date: 06/30/1972  
Install Date: 7/1/1965  
Substance: A  
Content Description: Leaded Gas  
Vessel Indicator: TANK  
DEP Contractor: P

Owner:  
Owner ID: 8494  
Owner Name: GLENN MILLER REALTY  
Owner Address: 3960 W SILVER SPRINGS BLVD  
Owner Address 2: Not reported  
Owner City,State,Zip: OCALA, FL 32674  
Owner Contact: GLENN MILLER  
Owner Phone: 9047320597

Tank ID: 2  
Tank Capacity: 4000  
Tank Location: UNDERGROUND  
Tank Status: B  
Status Date: 06/30/1972  
Install Date: 7/1/1965  
Substance: B  
Content Description: Unleaded Gas  
Vessel Indicator: TANK  
DEP Contractor: P

Owner:  
Owner ID: 8494  
Owner Name: GLENN MILLER REALTY  
Owner Address: 3960 W SILVER SPRINGS BLVD  
Owner Address 2: Not reported  
Owner City,State,Zip: OCALA, FL 32674  
Owner Contact: GLENN MILLER  
Owner Phone: 9047320597

A101  
South  
< 1/8  
0.002 mi.  
8 ft.

**FL CITRUS CTR #90**  
4250 W HWY 326  
OCALA, FL 34475  
**Site 7 of 10 in cluster A**

**FL LUST U003434168**  
**FL UST N/A**  
**FL DWM CONTAM**  
**FL Financial Assurance**

**Actual:**  
69 ft.  
**Focus Map:**  
3

**LUST:**  
Name: FL CITRUS CTR #90  
Address: 4250 W HWY 326  
City,State,Zip: OCALA, FL 34475



Map ID  
Direction  
Distance  
Elevation

MAP FINDINGS

Site

Database(s)

EDR ID Number  
EPA ID Number

**FL CITRUS CTR #90 (Continued)**

**U003434168**

Region: STATE  
Facility Id: 8511274  
Facility Status: OPEN  
Facility Type: A - Retail Station  
Facility Phone: (352)369-0004  
Facility Cleanup Rank: Not reported  
District: Central District  
Lat/Long (dms): 29 15 59.4536000 / 82 11 31.0599999  
Section: Not reported  
Township: Not reported  
Range: Not reported  
Feature: Not reported  
Method: AGPS  
Datum: 0  
Score: 40  
Score Effective Date: 1999-04-13 00:00:00  
Score When Ranked: Not reported  
Operator: ED JENNINGS  
Name Update: 2010-09-30 00:00:00  
Address Update: 2011-10-03 00:00:00

Petroleum Cleanup PCT Facility Score:

Facility Cleanup Status: CMPL - COMPLETED  
Contact: EDWARD A JENNINGS  
Contact Company: FL CITRUS CENTER INC  
Contact Address: 11765 N US HWY 301  
Contact City/State/Zip: OXFORD, FL 34484  
Phone: (352)748-2235  
Bad Address Ind: N  
State: FL  
Zip: 34475  
Score: 40  
Score Effective Date: 1999-04-13 00:00:00  
Related Party ID: 37991  
Primary RP Role: ACCOUNT OWNER  
RP Begin Date: 1998-11-09  
RP Zip: Not reported  
RP Extension: Not reported

Discharge Cleanup Summary:

Discharge Date: 5/20/1987  
PCT Discharge Combined: Not reported  
Cleanup Required: R - CLEANUP REQUIRED  
Discharge Cleanup Status: NFA - NFA COMPLETE  
Disch Cleanup Status Date: 4/5/2002  
Cleanup Work Status: COMPLETED  
Information Source: E - EDI  
Other Source Description: Not reported  
Eligibility Indicator: E - ELIGIBLE  
Site Manager: OWETE\_O  
Site Mgr End Date: 4/5/2002  
Tank Office: PCTM2 - PETROLEUM CLEANUP TEAM 2

Petroleum Cleanup Program Eligibility:

Facility ID: 8511274  
Discharge Date: 5/20/1987  
Pct Discharge Combined With: Not reported  
Cleanup Required: R - CLEANUP REQUIRED

Map ID  
Direction  
Distance  
Elevation

MAP FINDINGS

Site

Database(s)

EDR ID Number  
EPA ID Number

**FL CITRUS CTR #90 (Continued)**

**U003434168**

Discharge Cleanup Status: NFA - NFA COMPLETE  
Disch Cleanup Status Date: 4/5/2002  
Cleanup Work Status: COMPLETED  
Information Source: Not reported  
Other Source Description: Not reported  
Application Received Date: Not reported  
Cleanup Program: E - EARLY DETECTION INCENTIVE  
Eligibility Status: Not reported  
Elig Status Date: Not reported  
Letter Of Intent Date: Not reported  
Redetermined: Not reported  
Inspection Date: Not reported  
Site Manager: OWETE\_O  
Site Mgr End Date: 4/5/2002  
Tank Office: PCTM2 - PETROLEUM CLEANUP TEAM 2  
Deductible Amount: Not reported  
Deductible Paid To Date: Not reported  
Co-Pay Amount: Not reported  
Co-Pay Paid To Date: Not reported  
Cap Amount: Not reported

Contaminated Media:  
Discharge Date: 5/20/1987  
Pct Discharge Combined With: Not reported  
Cleanup Required: R - CLEANUP REQUIRED  
Discharge Cleanup Status: NFA - NFA COMPLETE  
Disch Cleanup Status Date: 4/5/2002  
Cleanup Work Status: COMPLETED  
Information Source: E - EDI  
Other Source Description: Not reported  
Elig Indicator: E - ELIGIBLE  
Site Manager: OWETE\_O  
Site Mgr End Date: 4/5/2002  
Tank Office: PCTM2 - PETROLEUM CLEANUP TEAM

Contaminated Drinking Wells: 0  
Contaminated Monitoring Well: Yes  
Contaminated Soil: No  
Contaminated Surface Water: No  
Contaminated Ground Water: No  
Pollutant: A - Leaded Gas  
Pollutant Other Description: Not reported  
Gallons Discharged: Not reported  
Discharge Date: 5/20/1987  
Pct Discharge Combined With: Not reported  
Cleanup Required: R - CLEANUP REQUIRED  
Discharge Cleanup Status: NFA - NFA COMPLETE  
Disch Cleanup Status Date: 4/5/2002  
Cleanup Work Status: COMPLETED  
Information Source: E - EDI  
Other Source Description: Not reported  
Elig Indicator: E - ELIGIBLE  
Site Manager: OWETE\_O  
Site Mgr End Date: 4/5/2002  
Tank Office: PCTM2 - PETROLEUM CLEANUP TEAM

Contaminated Drinking Wells: 0  
Contaminated Monitoring Well: Yes  
Contaminated Soil: No  
Contaminated Surface Water: No

Map ID  
Direction  
Distance  
Elevation

MAP FINDINGS

Site

Database(s)

EDR ID Number  
EPA ID Number

**FL CITRUS CTR #90 (Continued)**

**U003434168**

Contaminated Ground Water: No  
Pollutant: B - Unleaded Gas  
Pollutant Other Description: Not reported  
Gallons Discharged: Not reported

Task Information:  
District: CD  
Facility ID: 8511274  
Facility Status: OPEN  
Facility Type: A - Retail Station -  
County: MARION  
County ID: 42  
Cleanup Eligibility Status: E  
Source Effective Date: 04-05-2002  
Discharge Date: 05-20-1987  
Cleanup Required: R - CLEANUP REQUIRED  
Discharge Cleanup Status: NFA - NFA COMPLETE  
Disch Cleanup Status Date: 04-05-2002  
SRC Action Type: NFA - NO FURTHER ACTION  
SRC Submit Date: 11-14-2001  
SRC Review Date: 11-19-2001  
SRC Completion Status: A - APPROVED  
SRC Issue Date: 04-05-2002  
SRC Comment: OWETE OWETE  
Cleanup Work Status: COMPLETED  
Site Mgr: OWETE\_O  
Site Mgr End Date: 04-05-2002  
Tank Office: PCTM3 - Team 3  
SR Task ID: 18769  
SR Cleanup Responsible: RP - RESPONSIBLE PARTY  
SR Funding Eligibility Type: -  
SR Actual Cost: Not reported  
SR Completion Date: Not reported  
SR Payment Date: Not reported  
SR Oral Date: Not reported  
SR Written Date: Not reported  
SR Soil Removal: Not reported  
SR Free Product Removal: Not reported  
SR Soil Tonnage Removed: Not reported  
SR Soil Treatment: Not reported  
SR Other Treatment: Not reported  
SR Alternate Proc Received Date: Not reported  
SR Alternate Procedure Status: Not reported  
SR Alternate Procedure Status Date: Not reported  
SR Alternate Procedure Comments: Not reported  
SA Task ID: 18770  
SA Cleanup Responsible: RP - RESPONSIBLE PARTY  
SA Funding Eligibility Type: -  
SA Actual Cost: Not reported  
SA Completion Date: Not reported  
SA Payment Date: Not reported  
RAP Task ID: 18771  
RAP Cleanup Responsible ID: RP - RESPONSIBLE PARTY  
RAP Funding Eligibility Type: -  
RAP Actual Cost: Not reported  
RAP Completion Date: Not reported  
RAP Payment Date: Not reported  
RAP Last Order Approved: Not reported

Map ID  
Direction  
Distance  
Elevation

MAP FINDINGS

Site

Database(s)

EDR ID Number  
EPA ID Number

**FL CITRUS CTR #90 (Continued)**

**U003434168**

RA Task ID: 18772  
RA Cleanup Responsible: RP - RESPONSIBLE PARTY  
RA Funding Eligibility Type: -  
RA Years to Complete: 0  
RA Actual Cost: Not reported

[Click here for Florida Oculus:](#)

UST:

Facility ID: 8511274  
Name: FL CITRUS CTR #90  
Address: 4250 W HWY 326  
City,State,Zip: OCALA, FL 34475  
Facility Phone: 3523690004  
Facility Status: OPEN  
Facility Type: A  
Type Description: Retail Station  
Depco: P  
Region: STATE  
Positioning Method: AGPS  
Latitude/Longitude: 29 15 59 / 82 11 32

UST:

Tank ID: 1  
Tank Capacity: 4000  
Tank Location: UNDERGROUND  
Tank Status: B  
Status Date: Not reported  
Install Date: 7/1/1966  
Substance: A  
Content Description: Leaded Gas  
Vessel Indicator: TANK  
DEP Contractor: P

Owner:

Owner ID: 37991  
Owner Name: FL CITRUS CENTER INC  
Owner Address: 11765 N US HWY 301  
Owner Address 2: ATTN: EDWARD A & DEBORAH C JENNINGS  
Owner City,State,Zip: OXFORD, FL 34484  
Owner Contact: EDWARD A JENNINGS  
Owner Phone: 3527482235

Construction:

Tank ID: 10  
Construction Category: F  
Construction Description: Fiberglass clad steel

Tank ID: 10  
Construction Category: R  
Construction Description: Double wall - tank jacket

Tank ID: 10  
Construction Category: L  
Construction Description: Compartmented

Tank ID: 10

Map ID  
 Direction  
 Distance  
 Elevation

MAP FINDINGS

Site

Database(s)

EDR ID Number  
 EPA ID Number

**FL CITRUS CTR #90 (Continued)**

**U003434168**

Construction Category:	A
Construction Description:	Ball check valve
Tank ID:	10
Construction Category:	M
Construction Description:	Spill containment bucket
Piping:	
Tank ID:	10
Piping Category:	N
Piping Description:	Approved synthetic material
Tank ID:	10
Piping Category:	F
Piping Description:	Double wall
Tank ID:	10
Piping Category:	J
Piping Description:	Pressurized piping system
Tank ID:	10
Piping Category:	K
Piping Description:	Dispenser liners
Monitoring:	
Tank ID:	10
Petro Monitoring Category:	F
Monitoring Description:	Monitor dbl wall tank space
Tank ID:	10
Petro Monitoring Category:	L
Monitoring Description:	Automatic tank gauging - USTs
Tank ID:	10
Petro Monitoring Category:	H
Monitoring Description:	Mechanical line leak detector
Tank ID:	10
Petro Monitoring Category:	2
Monitoring Description:	Visual inspect pipe sumps
Tank ID:	10
Petro Monitoring Category:	4
Monitoring Description:	Visual inspect dispenser liners
Tank ID:	2
Tank Capacity:	4000
Tank Location:	UNDERGROUND
Tank Status:	B
Status Date:	Not reported
Install Date:	7/1/1966
Substance:	A
Content Description:	Leaded Gas
Vessel Indicator:	TANK
DEP Contractor:	P

Map ID  
Direction  
Distance  
Elevation

MAP FINDINGS

Site

Database(s)

EDR ID Number  
EPA ID Number

**FL CITRUS CTR #90 (Continued)**

**U003434168**

Owner:

Owner ID: 37991  
Owner Name: FL CITRUS CENTER INC  
Owner Address: 11765 N US HWY 301  
Owner Address 2: ATTN: EDWARD A & DEBORAH C JENNINGS  
Owner City,State,Zip: OXFORD, FL 34484  
Owner Contact: EDWARD A JENNINGS  
Owner Phone: 3527482235

Construction:

Tank ID: 10  
Construction Category: F  
Construction Description: Fiberglass clad steel

Tank ID: 10  
Construction Category: R  
Construction Description: Double wall - tank jacket

Tank ID: 10  
Construction Category: L  
Construction Description: Compartmented

Tank ID: 10  
Construction Category: A  
Construction Description: Ball check valve

Tank ID: 10  
Construction Category: M  
Construction Description: Spill containment bucket

Piping:

Tank ID: 10  
Piping Category: N  
Piping Description: Approved synthetic material

Tank ID: 10  
Piping Category: F  
Piping Description: Double wall

Tank ID: 10  
Piping Category: J  
Piping Description: Pressurized piping system

Tank ID: 10  
Piping Category: K  
Piping Description: Dispenser liners

Monitoring:

Tank ID: 10  
Petro Monitoring Category: F  
Monitoring Description: Monitor dbl wall tank space

Tank ID: 10  
Petro Monitoring Category: L  
Monitoring Description: Automatic tank gauging - USTs

Map ID  
Direction  
Distance  
Elevation

MAP FINDINGS

Site

Database(s)

EDR ID Number  
EPA ID Number

**FL CITRUS CTR #90 (Continued)**

**U003434168**

Tank ID:	10
Petro Monitoring Category:	H
Monitoring Description:	Mechanical line leak detector
Tank ID:	10
Petro Monitoring Category:	2
Monitoring Description:	Visual inspect pipe sumps
Tank ID:	10
Petro Monitoring Category:	4
Monitoring Description:	Visual inspect dispenser liners
Tank ID:	3
Tank Capacity:	4000
Tank Location:	UNDERGROUND
Tank Status:	B
Status Date:	Not reported
Install Date:	7/1/1966
Substance:	B
Content Description:	Unleaded Gas
Vessel Indicator:	TANK
DEP Contractor:	P
Owner:	
Owner ID:	37991
Owner Name:	FL CITRUS CENTER INC
Owner Address:	11765 N US HWY 301
Owner Address 2:	ATTN: EDWARD A & DEBORAH C JENNINGS
Owner City,State,Zip:	OXFORD, FL 34484
Owner Contact:	EDWARD A JENNINGS
Owner Phone:	3527482235
Construction:	
Tank ID:	10
Construction Category:	F
Construction Description:	Fiberglass clad steel
Tank ID:	10
Construction Category:	R
Construction Description:	Double wall - tank jacket
Tank ID:	10
Construction Category:	L
Construction Description:	Compartmented
Tank ID:	10
Construction Category:	A
Construction Description:	Ball check valve
Tank ID:	10
Construction Category:	M
Construction Description:	Spill containment bucket
Piping:	
Tank ID:	10
Piping Category:	N

Map ID  
Direction  
Distance  
Elevation

MAP FINDINGS

Site

Database(s)

EDR ID Number  
EPA ID Number

**FL CITRUS CTR #90 (Continued)**

**U003434168**

Piping Description:	Approved synthetic material
Tank ID:	10
Piping Category:	F
Piping Description:	Double wall
Tank ID:	10
Piping Category:	J
Piping Description:	Pressurized piping system
Tank ID:	10
Piping Category:	K
Piping Description:	Dispenser liners
Monitoring:	
Tank ID:	10
Petro Monitoring Category:	F
Monitoring Description:	Monitor dbl wall tank space
Tank ID:	10
Petro Monitoring Category:	L
Monitoring Description:	Automatic tank gauging - USTs
Tank ID:	10
Petro Monitoring Category:	H
Monitoring Description:	Mechanical line leak detector
Tank ID:	10
Petro Monitoring Category:	2
Monitoring Description:	Visual inspect pipe sumps
Tank ID:	10
Petro Monitoring Category:	4
Monitoring Description:	Visual inspect dispenser liners
Tank ID:	4
Tank Capacity:	4000
Tank Location:	UNDERGROUND
Tank Status:	B
Status Date:	Not reported
Install Date:	7/1/1966
Substance:	B
Content Description:	Unleaded Gas
Vessel Indicator:	TANK
DEP Contractor:	P
Owner:	
Owner ID:	37991
Owner Name:	FL CITRUS CENTER INC
Owner Address:	11765 N US HWY 301
Owner Address 2:	ATTN: EDWARD A & DEBORAH C JENNINGS
Owner City,State,Zip:	OXFORD, FL 34484
Owner Contact:	EDWARD A JENNINGS
Owner Phone:	3527482235



Map ID  
Direction  
Distance  
Elevation

MAP FINDINGS

Site

Database(s)

EDR ID Number  
EPA ID Number

**FL CITRUS CTR #90 (Continued)**

**U003434168**

Construction:

Tank ID: 10  
Construction Category: F  
Construction Description: Fiberglass clad steel

Tank ID: 10  
Construction Category: R  
Construction Description: Double wall - tank jacket

Tank ID: 10  
Construction Category: L  
Construction Description: Compartmented

Tank ID: 10  
Construction Category: A  
Construction Description: Ball check valve

Tank ID: 10  
Construction Category: M  
Construction Description: Spill containment bucket

Piping:

Tank ID: 10  
Piping Category: N  
Piping Description: Approved synthetic material

Tank ID: 10  
Piping Category: F  
Piping Description: Double wall

Tank ID: 10  
Piping Category: J  
Piping Description: Pressurized piping system

Tank ID: 10  
Piping Category: K  
Piping Description: Dispenser liners

Monitoring:

Tank ID: 10  
Petro Monitoring Category: F  
Monitoring Description: Monitor dbl wall tank space

Tank ID: 10  
Petro Monitoring Category: L  
Monitoring Description: Automatic tank gauging - USTs

Tank ID: 10  
Petro Monitoring Category: H  
Monitoring Description: Mechanical line leak detector

Tank ID: 10  
Petro Monitoring Category: 2  
Monitoring Description: Visual inspect pipe sumps

Tank ID: 10

Map ID  
Direction  
Distance  
Elevation

MAP FINDINGS

Site

Database(s)

EDR ID Number  
EPA ID Number

**FL CITRUS CTR #90 (Continued)**

**U003434168**

Petro Monitoring Category: 4  
Monitoring Description: Visual inspect dispenser liners

Tank ID: 5  
Tank Capacity: 550  
Tank Location: UNDERGROUND  
Tank Status: B  
Status Date: Not reported  
Install Date: 7/1/1966  
Substance: Z  
Content Description: Other Non Regulated  
Vessel Indicator: TANK  
DEP Contractor: P

Owner:  
Owner ID: 37991  
Owner Name: FL CITRUS CENTER INC  
Owner Address: 11765 N US HWY 301  
Owner Address 2: ATTN: EDWARD A & DEBORAH C JENNINGS  
Owner City,State,Zip: OXFORD, FL 34484  
Owner Contact: EDWARD A JENNINGS  
Owner Phone: 3527482235

Construction:  
Tank ID: 10  
Construction Category: F  
Construction Description: Fiberglass clad steel

Tank ID: 10  
Construction Category: R  
Construction Description: Double wall - tank jacket

Tank ID: 10  
Construction Category: L  
Construction Description: Compartmented

Tank ID: 10  
Construction Category: A  
Construction Description: Ball check valve

Tank ID: 10  
Construction Category: M  
Construction Description: Spill containment bucket

Piping:  
Tank ID: 10  
Piping Category: N  
Piping Description: Approved synthetic material

Tank ID: 10  
Piping Category: F  
Piping Description: Double wall

Tank ID: 10  
Piping Category: J  
Piping Description: Pressurized piping system

Map ID  
Direction  
Distance  
Elevation

MAP FINDINGS

Site

Database(s)

EDR ID Number  
EPA ID Number

**FL CITRUS CTR #90 (Continued)**

**U003434168**

Tank ID:	10
Piping Category:	K
Piping Description:	Dispenser liners
Monitoring:	
Tank ID:	10
Petro Monitoring Category:	F
Monitoring Description:	Monitor dbl wall tank space
Tank ID:	10
Petro Monitoring Category:	L
Monitoring Description:	Automatic tank gauging - USTs
Tank ID:	10
Petro Monitoring Category:	H
Monitoring Description:	Mechanical line leak detector
Tank ID:	10
Petro Monitoring Category:	2
Monitoring Description:	Visual inspect pipe sumps
Tank ID:	10
Petro Monitoring Category:	4
Monitoring Description:	Visual inspect dispenser liners
Tank ID:	6
Tank Capacity:	8000
Tank Location:	UNDERGROUND
Tank Status:	A
Status Date:	02/01/2005
Install Date:	1/1/1986
Substance:	B
Content Description:	Unleaded Gas
Vessel Indicator:	TANK
DEP Contractor:	P
Owner:	
Owner ID:	37991
Owner Name:	FL CITRUS CENTER INC
Owner Address:	11765 N US HWY 301
Owner Address 2:	ATTN: EDWARD A & DEBORAH C JENNINGS
Owner City,State,Zip:	OXFORD, FL 34484
Owner Contact:	EDWARD A JENNINGS
Owner Phone:	3527482235
Construction:	
Tank ID:	10
Construction Category:	F
Construction Description:	Fiberglass clad steel
Tank ID:	10
Construction Category:	R
Construction Description:	Double wall - tank jacket
Tank ID:	10
Construction Category:	L

Map ID  
Direction  
Distance  
Elevation

MAP FINDINGS

Site

Database(s)

EDR ID Number  
EPA ID Number

**FL CITRUS CTR #90 (Continued)**

**U003434168**

Construction Description:	Compartmented
Tank ID:	10
Construction Category:	A
Construction Description:	Ball check valve
Tank ID:	10
Construction Category:	M
Construction Description:	Spill containment bucket
Piping:	
Tank ID:	10
Piping Category:	N
Piping Description:	Approved synthetic material
Tank ID:	10
Piping Category:	F
Piping Description:	Double wall
Tank ID:	10
Piping Category:	J
Piping Description:	Pressurized piping system
Tank ID:	10
Piping Category:	K
Piping Description:	Dispenser liners
Monitoring:	
Tank ID:	10
Petro Monitoring Category:	F
Monitoring Description:	Monitor dbl wall tank space
Tank ID:	10
Petro Monitoring Category:	L
Monitoring Description:	Automatic tank gauging - USTs
Tank ID:	10
Petro Monitoring Category:	H
Monitoring Description:	Mechanical line leak detector
Tank ID:	10
Petro Monitoring Category:	2
Monitoring Description:	Visual inspect pipe sumps
Tank ID:	10
Petro Monitoring Category:	4
Monitoring Description:	Visual inspect dispenser liners
Tank ID:	7
Tank Capacity:	8000
Tank Location:	UNDERGROUND
Tank Status:	A
Status Date:	02/01/2005
Install Date:	1/1/1986
Substance:	B

Map ID  
Direction  
Distance  
Elevation

MAP FINDINGS

Site

Database(s)

EDR ID Number  
EPA ID Number

**FL CITRUS CTR #90 (Continued)**

**U003434168**

Content Description:	Unleaded Gas
Vessel Indicator:	TANK
DEP Contractor:	P
Owner:	
Owner ID:	37991
Owner Name:	FL CITRUS CENTER INC
Owner Address:	11765 N US HWY 301
Owner Address 2:	ATTN: EDWARD A & DEBORAH C JENNINGS
Owner City,State,Zip:	OXFORD, FL 34484
Owner Contact:	EDWARD A JENNINGS
Owner Phone:	3527482235
Construction:	
Tank ID:	10
Construction Category:	F
Construction Description:	Fiberglass clad steel
Tank ID:	10
Construction Category:	R
Construction Description:	Double wall - tank jacket
Tank ID:	10
Construction Category:	L
Construction Description:	Compartmented
Tank ID:	10
Construction Category:	A
Construction Description:	Ball check valve
Tank ID:	10
Construction Category:	M
Construction Description:	Spill containment bucket
Piping:	
Tank ID:	10
Piping Category:	N
Piping Description:	Approved synthetic material
Tank ID:	10
Piping Category:	F
Piping Description:	Double wall
Tank ID:	10
Piping Category:	J
Piping Description:	Pressurized piping system
Tank ID:	10
Piping Category:	K
Piping Description:	Dispenser liners
Monitoring:	
Tank ID:	10
Petro Monitoring Category:	F
Monitoring Description:	Monitor dbl wall tank space

Map ID  
Direction  
Distance  
Elevation

MAP FINDINGS

Site

Database(s)

EDR ID Number  
EPA ID Number

**FL CITRUS CTR #90 (Continued)**

**U003434168**

Tank ID:	10
Petro Monitoring Category:	L
Monitoring Description:	Automatic tank gauging - USTs
Tank ID:	10
Petro Monitoring Category:	H
Monitoring Description:	Mechanical line leak detector
Tank ID:	10
Petro Monitoring Category:	2
Monitoring Description:	Visual inspect pipe sumps
Tank ID:	10
Petro Monitoring Category:	4
Monitoring Description:	Visual inspect dispenser liners
Tank ID:	8
Tank Capacity:	8000
Tank Location:	UNDERGROUND
Tank Status:	A
Status Date:	02/01/2005
Install Date:	1/1/1986
Substance:	D
Content Description:	Vehicular Diesel
Vessel Indicator:	TANK
DEP Contractor:	P
Owner:	
Owner ID:	37991
Owner Name:	FL CITRUS CENTER INC
Owner Address:	11765 N US HWY 301
Owner Address 2:	ATTN: EDWARD A & DEBORAH C JENNINGS
Owner City,State,Zip:	OXFORD, FL 34484
Owner Contact:	EDWARD A JENNINGS
Owner Phone:	3527482235
Construction:	
Tank ID:	10
Construction Category:	F
Construction Description:	Fiberglass clad steel
Tank ID:	10
Construction Category:	R
Construction Description:	Double wall - tank jacket
Tank ID:	10
Construction Category:	L
Construction Description:	Compartmented
Tank ID:	10
Construction Category:	A
Construction Description:	Ball check valve
Tank ID:	10
Construction Category:	M
Construction Description:	Spill containment bucket

Map ID  
Direction  
Distance  
Elevation

MAP FINDINGS

Site

Database(s)

EDR ID Number  
EPA ID Number

**FL CITRUS CTR #90 (Continued)**

**U003434168**

Piping:

Tank ID: 10  
Piping Category: N  
Piping Description: Approved synthetic material

Tank ID: 10  
Piping Category: F  
Piping Description: Double wall

Tank ID: 10  
Piping Category: J  
Piping Description: Pressurized piping system

Tank ID: 10  
Piping Category: K  
Piping Description: Dispenser liners

Monitoring:

Tank ID: 10  
Petro Monitoring Category: F  
Monitoring Description: Monitor dbl wall tank space

Tank ID: 10  
Petro Monitoring Category: L  
Monitoring Description: Automatic tank gauging - USTs

Tank ID: 10  
Petro Monitoring Category: H  
Monitoring Description: Mechanical line leak detector

Tank ID: 10  
Petro Monitoring Category: 2  
Monitoring Description: Visual inspect pipe sumps

Tank ID: 10  
Petro Monitoring Category: 4  
Monitoring Description: Visual inspect dispenser liners

Tank ID: 9  
Tank Capacity: 8000  
Tank Location: UNDERGROUND  
Tank Status: A  
Status Date: 02/01/2005  
Install Date: 1/1/1986  
Substance: B  
Content Description: Unleaded Gas  
Vessel Indicator: TANK  
DEP Contractor: P

Owner:

Owner ID: 37991  
Owner Name: FL CITRUS CENTER INC  
Owner Address: 11765 N US HWY 301  
Owner Address 2: ATTN: EDWARD A & DEBORAH C JENNINGS  
Owner City,State,Zip: OXFORD, FL 34484  
Owner Contact: EDWARD A JENNINGS

Map ID  
Direction  
Distance  
Elevation

MAP FINDINGS

Site

Database(s)

EDR ID Number  
EPA ID Number

**FL CITRUS CTR #90 (Continued)**

**U003434168**

Owner Phone: 3527482235

Construction:

Tank ID: 10  
Construction Category: F  
Construction Description: Fiberglass clad steel

Tank ID: 10  
Construction Category: R  
Construction Description: Double wall - tank jacket

Tank ID: 10  
Construction Category: L  
Construction Description: Compartmented

Tank ID: 10  
Construction Category: A  
Construction Description: Ball check valve

Tank ID: 10  
Construction Category: M  
Construction Description: Spill containment bucket

Piping:

Tank ID: 10  
Piping Category: N  
Piping Description: Approved synthetic material

Tank ID: 10  
Piping Category: F  
Piping Description: Double wall

Tank ID: 10  
Piping Category: J  
Piping Description: Pressurized piping system

Tank ID: 10  
Piping Category: K  
Piping Description: Dispenser liners

Monitoring:

Tank ID: 10  
Petro Monitoring Category: F  
Monitoring Description: Monitor dbl wall tank space

Tank ID: 10  
Petro Monitoring Category: L  
Monitoring Description: Automatic tank gauging - USTs

Tank ID: 10  
Petro Monitoring Category: H  
Monitoring Description: Mechanical line leak detector

Tank ID: 10  
Petro Monitoring Category: 2  
Monitoring Description: Visual inspect pipe sumps



Map ID  
Direction  
Distance  
Elevation

MAP FINDINGS

Site

Database(s)

EDR ID Number  
EPA ID Number

**FL CITRUS CTR #90 (Continued)**

**U003434168**

Tank ID: 10  
Petro Monitoring Category: 4  
Monitoring Description: Visual inspect dispenser liners

Tank ID: 10  
Tank Capacity: 30000  
Tank Location: UNDERGROUND  
Tank Status: U  
Status Date: 02/01/2005  
Install Date: 2/1/2005  
Substance: B  
Content Description: Unleaded Gas  
Vessel Indicator: TANK  
DEP Contractor: P

Owner:  
Owner ID: 37991  
Owner Name: FL CITRUS CENTER INC  
Owner Address: 11765 N US HWY 301  
Owner Address 2: ATTN: EDWARD A & DEBORAH C JENNINGS  
Owner City,State,Zip: OXFORD, FL 34484  
Owner Contact: EDWARD A JENNINGS  
Owner Phone: 3527482235

Construction:

Tank ID: 10  
Construction Category: F  
Construction Description: Fiberglass clad steel

Tank ID: 10  
Construction Category: R  
Construction Description: Double wall - tank jacket

Tank ID: 10  
Construction Category: L  
Construction Description: Compartmented

Tank ID: 10  
Construction Category: A  
Construction Description: Ball check valve

Tank ID: 10  
Construction Category: M  
Construction Description: Spill containment bucket

Piping:

Tank ID: 10  
Piping Category: N  
Piping Description: Approved synthetic material

Tank ID: 10  
Piping Category: F  
Piping Description: Double wall

Tank ID: 10  
Piping Category: J

Map ID  
Direction  
Distance  
Elevation

MAP FINDINGS

Site

Database(s)

EDR ID Number  
EPA ID Number

**FL CITRUS CTR #90 (Continued)**

**U003434168**

Piping Description:	Pressurized piping system
Tank ID:	10
Piping Category:	K
Piping Description:	Dispenser liners
Monitoring:	
Tank ID:	10
Petro Monitoring Category:	F
Monitoring Description:	Monitor dbl wall tank space
Tank ID:	10
Petro Monitoring Category:	L
Monitoring Description:	Automatic tank gauging - USTs
Tank ID:	10
Petro Monitoring Category:	H
Monitoring Description:	Mechanical line leak detector
Tank ID:	10
Petro Monitoring Category:	2
Monitoring Description:	Visual inspect pipe sumps
Tank ID:	10
Petro Monitoring Category:	4
Monitoring Description:	Visual inspect dispenser liners

**DWM CONTAM:**

Name:	FL CITRUS CTR #90
Address:	4250 W HWY 326
City,State,Zip:	OCALA, FL
Program Site Id:	8511274
Lat DD:	29
Lat MM:	15
Lat SS:	Not reported
Long DD:	82
Long MM:	11
Long SS:	32
Office/ District:	CD
Program Area:	PETROLEUM
Priority Score:	Not reported
Datum:	0
Method:	AGPS
Facility Status:	CLOSED-STCM
Facility Type:	Not reported
Score Effective Date:	Not reported
Score When Ranked:	Not reported
Rank:	Not reported
Operator:	Not reported
Phone:	Not reported
Name Changed:	Not reported
Addr Changed:	Not reported
Related Party ID:	Not reported
Primary RP Role:	Not reported

Map ID  
Direction  
Distance  
Elevation

MAP FINDINGS

Site

Database(s)

EDR ID Number  
EPA ID Number

**FL CITRUS CTR #90 (Continued)**

**U003434168**

RP Begin Date: Not reported  
RP Name: Not reported  
RP Address1: Not reported  
RP Address2: Not reported  
RP City: Not reported  
RP State: Not reported  
RP Zip5: Not reported  
RP Zip4: Not reported  
Contact: Not reported  
RP Phone: Not reported  
RP Extension: Not reported  
Site Manager: Not reported

**FL Financial Assurance 3:**

Name: FL CITRUS CTR #90  
Address: 4250 W HWY 326  
City,State,Zip: OCALA, FL 34475  
Region: 3  
Facility ID: 8511274  
Facility Phone: 3523690004  
Facility Status: OPEN  
Facility Type: A  
Type Description: Retail Station  
DEP CO: P  
Financial Responsibility: INSURANCE  
Insurance Company: ILLINOIS UNION  
Effective Date: 11/30/2008  
Expire Date: 11/30/2009  
Owner ID: 37991  
Owner Name: FL CITRUS CENTER INC  
Owner Address: 11765 N US HWY 301  
Owner Address2: ATTN: EDWARD A & DEBORAH C JENNINGS  
Owner City,St,Zip: OXFORD, FL 34484  
Contact: EDWARD A JENNINGS  
Resp Party Phone: 3527482235

Name: FL CITRUS CTR #90  
Address: 4250 W HWY 326  
City,State,Zip: OCALA, FL 34475  
Region: 3  
Facility ID: 8511274  
Facility Phone: 3523690004  
Facility Status: OPEN  
Facility Type: A  
Type Description: Retail Station  
DEP CO: P  
Financial Responsibility: INSURANCE  
Insurance Company: LIBERTY SURPLUS INSURANCE CORP  
Effective Date: 11/30/2012  
Expire Date: 11/30/2013  
Owner ID: 37991  
Owner Name: FL CITRUS CENTER INC  
Owner Address: 11765 N US HWY 301  
Owner Address2: ATTN: EDWARD A & DEBORAH C JENNINGS  
Owner City,St,Zip: OXFORD, FL 34484  
Contact: EDWARD A JENNINGS  
Resp Party Phone: 3527482235

Map ID  
Direction  
Distance  
Elevation

MAP FINDINGS

Site

Database(s)

EDR ID Number  
EPA ID Number

**FL CITRUS CTR #90 (Continued)**

**U003434168**

Name: FL CITRUS CTR #90  
Address: 4250 W HWY 326  
City,State,Zip: OCALA, FL 34475  
Region: 3  
Facility ID: 8511274  
Facility Phone: 3523690004  
Facility Status: OPEN  
Facility Type: A  
Type Description: Retail Station  
DEP CO: P  
Financial Responsibility: INSURANCE  
Insurance Company: LIBERTY SURPLUS INSURANCE CORP  
Effective Date: 11/30/2013  
Expire Date: 11/30/2014  
Owner ID: 37991  
Owner Name: FL CITRUS CENTER INC  
Owner Address: 11765 N US HWY 301  
Owner Address2: ATTN: EDWARD A & DEBORAH C JENNINGS  
Owner City,St,Zip: OXFORD, FL 34484  
Contact: EDWARD A JENNINGS  
Resp Party Phone: 3527482235

Name: FL CITRUS CTR #90  
Address: 4250 W HWY 326  
City,State,Zip: OCALA, FL 34475  
Region: 3  
Facility ID: 8511274  
Facility Phone: 3523690004  
Facility Status: OPEN  
Facility Type: A  
Type Description: Retail Station  
DEP CO: P  
Financial Responsibility: INSURANCE  
Insurance Company: LIBERTY SURPLUS INSURANCE CORP  
Effective Date: 11/30/2014  
Expire Date: 11/30/2016  
Owner ID: 37991  
Owner Name: FL CITRUS CENTER INC  
Owner Address: 11765 N US HWY 301  
Owner Address2: ATTN: EDWARD A & DEBORAH C JENNINGS  
Owner City,St,Zip: OXFORD, FL 34484  
Contact: EDWARD A JENNINGS  
Resp Party Phone: 3527482235

Name: FL CITRUS CTR #90  
Address: 4250 W HWY 326  
City,State,Zip: OCALA, FL 34475  
Region: 3  
Facility ID: 8511274  
Facility Phone: 3523690004  
Facility Status: OPEN  
Facility Type: A  
Type Description: Retail Station  
DEP CO: P  
Financial Responsibility: INSURANCE  
Insurance Company: NAUTILUS INSURANCE COMPANY  
Effective Date: 11/30/2016

Map ID  
Direction  
Distance  
Elevation

MAP FINDINGS

Site

Database(s)

EDR ID Number  
EPA ID Number

**FL CITRUS CTR #90 (Continued)**

**U003434168**

Expire Date: 11/30/2017  
Owner ID: 37991  
Owner Name: FL CITRUS CENTER INC  
Owner Address: 11765 N US HWY 301  
Owner Address2: ATTN: EDWARD A & DEBORAH C JENNINGS  
Owner City,St,Zip: OXFORD, FL 34484  
Contact: EDWARD A JENNINGS  
Resp Party Phone: 3527482235

Name: FL CITRUS CTR #90  
Address: 4250 W HWY 326  
City,State,Zip: OCALA, FL 34475  
Region: 3  
Facility ID: 8511274  
Facility Phone: 3523690004  
Facility Status: OPEN  
Facility Type: A  
Type Description: Retail Station  
DEP CO: P  
Financial Responsibility: INSURANCE  
Insurance Company: NAUTILUS INSURANCE COMPANY  
Effective Date: 11/30/2017  
Expire Date: 11/30/2018  
Owner ID: 37991  
Owner Name: FL CITRUS CENTER INC  
Owner Address: 11765 N US HWY 301  
Owner Address2: ATTN: EDWARD A & DEBORAH C JENNINGS  
Owner City,St,Zip: OXFORD, FL 34484  
Contact: EDWARD A JENNINGS  
Resp Party Phone: 3527482235

Name: FL CITRUS CTR #90  
Address: 4250 W HWY 326  
City,State,Zip: OCALA, FL 34475  
Region: 3  
Facility ID: 8511274  
Facility Phone: 3523690004  
Facility Status: OPEN  
Facility Type: A  
Type Description: Retail Station  
DEP CO: P  
Financial Responsibility: INSURANCE  
Insurance Company: NAUTILUS INSURANCE COMPANY  
Effective Date: 11/30/2018  
Expire Date: 11/30/2019  
Owner ID: 37991  
Owner Name: FL CITRUS CENTER INC  
Owner Address: 11765 N US HWY 301  
Owner Address2: ATTN: EDWARD A & DEBORAH C JENNINGS  
Owner City,St,Zip: OXFORD, FL 34484  
Contact: EDWARD A JENNINGS  
Resp Party Phone: 3527482235

Name: FL CITRUS CTR #90  
Address: 4250 W HWY 326  
City,State,Zip: OCALA, FL 34475  
Region: 3

Map ID  
Direction  
Distance  
Elevation

MAP FINDINGS

Site

Database(s)

EDR ID Number  
EPA ID Number

**FL CITRUS CTR #90 (Continued)**

**U003434168**

Facility ID: 8511274  
Facility Phone: 3523690004  
Facility Status: OPEN  
Facility Type: A  
Type Description: Retail Station  
DEP CO: P  
Financial Responsibility: INSURANCE  
Insurance Company: NAUTILUS INSURANCE COMPANY  
Effective Date: 11/30/2019  
Expire Date: 11/30/2020  
Owner ID: 37991  
Owner Name: FL CITRUS CENTER INC  
Owner Address: 11765 N US HWY 301  
Owner Address2: ATTN: EDWARD A & DEBORAH C JENNINGS  
Owner City,St,Zip: OXFORD, FL 34484  
Contact: EDWARD A JENNINGS  
Resp Party Phone: 3527482235

Name: FL CITRUS CTR #90  
Address: 4250 W HWY 326  
City,State,Zip: Ocala, FL 34475  
Region: 3  
Facility ID: 8511274  
Facility Phone: 3523690004  
Facility Status: OPEN  
Facility Type: A  
Type Description: Retail Station  
DEP CO: P  
Financial Responsibility: INSURANCE  
Insurance Company: NAUTILUS INSURANCE COMPANY  
Effective Date: 11/30/2020  
Expire Date: 11/30/2021  
Owner ID: 37991  
Owner Name: FL CITRUS CENTER INC  
Owner Address: 11765 N US HWY 301  
Owner Address2: ATTN: EDWARD A & DEBORAH C JENNINGS  
Owner City,St,Zip: OXFORD, FL 34484  
Contact: EDWARD A JENNINGS  
Resp Party Phone: 3527482235

Name: FL CITRUS CTR #90  
Address: 4250 W HWY 326  
City,State,Zip: Ocala, FL 34475  
Region: 3  
Facility ID: 8511274  
Facility Phone: 3523690004  
Facility Status: OPEN  
Facility Type: A  
Type Description: Retail Station  
DEP CO: P  
Financial Responsibility: INSURANCE  
Insurance Company: NAUTILUS INSURANCE COMPANY  
Effective Date: 11/30/2021  
Expire Date: 11/30/2022  
Owner ID: 37991  
Owner Name: FL CITRUS CENTER INC  
Owner Address: 11765 N US HWY 301

Map ID  
 Direction  
 Distance  
 Elevation

MAP FINDINGS

Site

Database(s)

EDR ID Number  
 EPA ID Number

**FL CITRUS CTR #90 (Continued)**

**U003434168**

Owner Address2: ATTN: EDWARD A & DEBORAH C JENNINGS  
 Owner City,St,Zip: OXFORD, FL 34484  
 Contact: EDWARD A JENNINGS  
 Resp Party Phone: 3527482235

Name: FL CITRUS CTR #90  
 Address: 4250 W HWY 326  
 City,State,Zip: OCALA, FL 34475  
 Region: 3  
 Facility ID: 8511274  
 Facility Phone: 3523690004  
 Facility Status: OPEN  
 Facility Type: A  
 Type Description: Retail Station  
 DEP CO: P  
 Financial Responsibility: INSURANCE  
 Insurance Company: ZURICH-AMERICAN  
 Effective Date: 11/30/2010  
 Expire Date: 11/30/2011  
 Owner ID: 37991  
 Owner Name: FL CITRUS CENTER INC  
 Owner Address: 11765 N US HWY 301  
 Owner Address2: ATTN: EDWARD A & DEBORAH C JENNINGS  
 Owner City,St,Zip: OXFORD, FL 34484  
 Contact: EDWARD A JENNINGS  
 Resp Party Phone: 3527482235

**L102**  
**North**  
**< 1/8**  
**0.002 mi.**  
**9 ft.**

**OCALA PETRO INC**  
**3825 W SILVER SPRNG BLVD**  
**OCALA, FL 34482**  
**Site 3 of 4 in cluster L**

**EDR Hist Auto 1020865715**  
**N/A**

**Actual:** EDR Hist Auto  
**66 ft.**

**Focus Map:**  
**10**

Year:	Name:	Type:
2007	OCALA PETRO INC	Gasoline Service Stations
2008	OCALA PETRO INC	Gasoline Service Stations
2008	SUNRISE 64	Gasoline Service Stations
2009	SUNRISE 64	Gasoline Service Stations
2009	OCALA PETRO INC	Gasoline Service Stations
2010	OCALA PETRO INC	Gasoline Service Stations
2010	SUNRISE 64	Gasoline Service Stations
2011	SUNRISE 64	Gasoline Service Stations
2011	OCALA PETRO INC	Gasoline Service Stations
2012	OCALA PETRO INC	Gasoline Service Stations
2014	SHELL	Gasoline Service Stations, NEC

Map ID  
Direction  
Distance  
Elevation

MAP FINDINGS

Site

Database(s)

EDR ID Number  
EPA ID Number

**L103**  
**North**  
**< 1/8**  
**0.002 mi.**  
**9 ft.**  
**SUNRISE FOOD MART #64**  
**3825 W SILVER SPRINGS BLVD**  
**OCALA, FL 34482**  
**Site 4 of 4 in cluster L**

**FL LUST**  
**FL UST**  
**FL INST CONTROL**  
**FL ASBESTOS**  
**FL CLEANUP SITES**  
**FL DWM CONTAM**  
**FL Financial Assurance**  
**U001361182**  
**N/A**

**Actual:**  
**66 ft.**

**Focus Map:**  
**10**

**LUST:**

Name: SUNRISE FOOD MART #64  
Address: 3825 W SILVER SPRINGS BLVD  
City,State,Zip: Ocala, FL 34482  
Region: STATE  
Facility Id: 8511255  
Facility Status: CLOSED  
Facility Type: A - Retail Station  
Facility Phone: (321)690-0807  
Facility Cleanup Rank: 1795  
District: Central District  
Lat/Long (dms): 29 11 12 / 82 11 12  
Section: 14  
Township: 15S  
Range: 21E  
Feature: Not reported  
Method: AGPS  
Datum: 0  
Score: 65  
Score Effective Date: 2010-06-02 00:00:00  
Score When Ranked: 60  
Operator: RAJENDRA SHAH  
Name Update: 2006-01-03 00:00:00  
Address Update: 2015-01-29 00:00:00

**Petroleum Cleanup PCT Facility Score:**

Facility Cleanup Status: ONGO - ONGOING  
Contact: RAJ SHAH  
Contact Company: SUNRISE FOOD MART #64  
Contact Address: 380 COMMERCE PKWY  
Contact City/State/Zip: ROCKLEDGE, FL 32955  
Phone: (321)288-7717  
Bad Address Ind: N  
State: FL  
Zip: 34482, 4052  
Score: 65  
Score Effective Date: 2010-06-02 00:00:00  
Related Party ID: 68757  
Primary RP Role: ACCOUNT OWNER  
RP Begin Date: 2012-12-28  
RP Zip: Not reported  
RP Extension: Not reported

**Discharge Cleanup Summary:**

Discharge Date: 2/11/1994  
PCT Discharge Combined: Not reported  
Cleanup Required: R - CLEANUP REQUIRED  
Discharge Cleanup Status: RA - RA ONGOING  
Disch Cleanup Status Date: 2/5/2015  
Cleanup Work Status: ACTIVE  
Information Source: D - DISCHARGE NOTIFICATION



Map ID  
Direction  
Distance  
Elevation

MAP FINDINGS

Site

Database(s)

EDR ID Number  
EPA ID Number

**SUNRISE FOOD MART #64 (Continued)**

**U001361182**

Other Source Description: Not reported  
Eligibility Indicator: E - ELIGIBLE  
Site Manager: PERRY\_H  
Site Mgr End Date: Not reported  
Tank Office: PCTM6 - PETROLEUM CLEANUP TEAM 6

Petroleum Cleanup Program Eligibility:  
Facility ID: 8511255  
Discharge Date: 2/11/1994  
Pct Discharge Combined With: Not reported  
Cleanup Required: R - CLEANUP REQUIRED  
Discharge Cleanup Status: RA - RA ONGOING  
Disch Cleanup Status Date: 2/5/2015  
Cleanup Work Status: INACTIVE  
Information Source: Not reported  
Other Source Description: Not reported  
Application Received Date: Not reported  
Cleanup Program: P - PETROLEUM LIABILITY AND RESTORATION INSURANCE PROGRAM  
Eligibility Status: Not reported  
Elig Status Date: Not reported  
Letter Of Intent Date: Not reported  
Redetermined: Not reported  
Inspection Date: Not reported  
Site Manager: PERRY\_H  
Site Mgr End Date: Not reported  
Tank Office: PCTM6 - PETROLEUM CLEANUP TEAM 6  
Deductible Amount: Not reported  
Deductible Paid To Date: Not reported  
Co-Pay Amount: Not reported  
Co-Pay Paid To Date: Not reported  
Cap Amount: 400000

Contaminated Media:  
Discharge Date: 2/11/1994  
Pct Discharge Combined With: Not reported  
Cleanup Required: R - CLEANUP REQUIRED  
Discharge Cleanup Status: RA - RA ONGOING  
Disch Cleanup Status Date: 2/5/2015  
Cleanup Work Status: INACTIVE  
Information Source: D - DISCHARGE NOTIFICATION  
Other Source Description: Not reported  
Elig Indicator: E - ELIGIBLE  
Site Manager: PERRY\_H  
Site Mgr End Date: Not reported  
Tank Office: PCTM6 - PETROLEUM CLEANUP TEAM

Contaminated Drinking Wells: Not reported  
Contaminated Monitoring Well: Not reported  
Contaminated Soil: Yes  
Contaminated Surface Water: Not reported  
Contaminated Ground Water: Not reported  
Pollutant: B - Unleaded Gas  
Pollutant Other Description: Not reported  
Gallons Discharged: Not reported

Task Information:  
District: CD  
Facility ID: 8511255  
Facility Status: OPEN  
Facility Type: A - Retail Station -

Map ID  
Direction  
Distance  
Elevation

MAP FINDINGS

Site

Database(s)

EDR ID Number  
EPA ID Number

**SUNRISE FOOD MART #64 (Continued)**

**U001361182**

County: MARION  
County ID: 42  
Cleanup Eligibility Status: E  
Source Effective Date: Not reported  
Discharge Date: 02-11-1994  
Cleanup Required: R - CLEANUP REQUIRED  
Discharge Cleanup Status: RA - RA ONGOING  
Disch Cleanup Status Date: 02-05-2015  
SRC Action Type: -  
SRC Submit Date: Not reported  
SRC Review Date: Not reported  
SRC Completion Status: -  
SRC Issue Date: Not reported  
SRC Comment: Not reported  
Cleanup Work Status: INACTIVE  
Site Mgr: GARDNER\_T  
Site Mgr End Date: Not reported  
Tank Office: PCLP1 - Alachua County  
SR Task ID: Not reported  
SR Cleanup Responsible: -  
SR Funding Eligibility Type: -  
SR Actual Cost: Not reported  
SR Completion Date: Not reported  
SR Payment Date: Not reported  
SR Oral Date: Not reported  
SR Written Date: Not reported  
SR Soil Removal: Not reported  
SR Free Product Removal: Not reported  
SR Soil Tonnage Removed: Not reported  
SR Soil Treatment: Not reported  
SR Other Treatment: Not reported  
SR Alternate Proc Received Date: Not reported  
SR Alternate Procedure Status: Not reported  
SR Alternate Procedure Status Date: Not reported  
SR Alternate Procedure Comments: Not reported  
SA Task ID: 77774  
SA Cleanup Responsible: -  
SA Funding Eligibility Type: -  
SA Actual Cost: Not reported  
SA Completion Date: Not reported  
SA Payment Date: Not reported  
RAP Task ID: Not reported  
RAP Cleanup Responsible ID: -  
RAP Funding Eligibility Type: -  
RAP Actual Cost: Not reported  
RAP Completion Date: Not reported  
RAP Payment Date: Not reported  
RAP Last Order Approved: Not reported  
RA Task ID: 91947  
RA Cleanup Responsible: -  
RA Funding Eligibility Type: -  
RA Years to Complete: Not reported  
RA Actual Cost: Not reported

[Click here for Florida Oculus:](#)

Map ID  
Direction  
Distance  
Elevation

MAP FINDINGS

Site

Database(s)

EDR ID Number  
EPA ID Number

**SUNRISE FOOD MART #64 (Continued)**

**U001361182**

UST:

Facility ID: 8511255  
Name: SUNRISE FOOD MART #64  
Address: 3825 W SILVER SPRINGS BLVD  
City,State,Zip: OCALA, FL 34482  
Facility Phone: 3216900807  
Facility Status: CLOSED  
Facility Type: A  
Type Description: Retail Station  
Depco: P  
Region: STATE  
Positioning Method: AGPS  
Latitude/Longitude: 29 11 12 / 82 11 12

UST:

Tank ID: 1  
Tank Capacity: 8000  
Tank Location: UNDERGROUND  
Tank Status: B  
Status Date: 11/01/2005  
Install Date: 7/1/1976  
Substance: B  
Content Description: Unleaded Gas  
Vessel Indicator: TANK  
DEP Contractor: P

Owner:

Owner ID: 68757  
Owner Name: SUNRISE FOOD MART #64  
Owner Address: 380 COMMERCE PKWY  
Owner Address 2: ATTN: STORAGE TANK REGIS  
Owner City,State,Zip: ROCKLEDGE, FL 32955  
Owner Contact: RAJ SHAH  
Owner Phone: 3212887717

Tank ID: 2  
Tank Capacity: 8000  
Tank Location: UNDERGROUND  
Tank Status: B  
Status Date: 11/01/2005  
Install Date: 7/1/1976  
Substance: B  
Content Description: Unleaded Gas  
Vessel Indicator: TANK  
DEP Contractor: P

Owner:

Owner ID: 68757  
Owner Name: SUNRISE FOOD MART #64  
Owner Address: 380 COMMERCE PKWY  
Owner Address 2: ATTN: STORAGE TANK REGIS  
Owner City,State,Zip: ROCKLEDGE, FL 32955  
Owner Contact: RAJ SHAH  
Owner Phone: 3212887717

Tank ID: 3

Map ID  
Direction  
Distance  
Elevation

MAP FINDINGS

Site

Database(s)

EDR ID Number  
EPA ID Number

**SUNRISE FOOD MART #64 (Continued)**

**U001361182**

Tank Capacity: 20000  
Tank Location: UNDERGROUND  
Tank Status: B  
Status Date: 05/01/2020  
Install Date: 11/1/2005  
Substance: B  
Content Description: Unleaded Gas  
Vessel Indicator: TANK  
DEP Contractor: P

Owner:  
Owner ID: 68757  
Owner Name: SUNRISE FOOD MART #64  
Owner Address: 380 COMMERCE PKWY  
Owner Address 2: ATTN: STORAGE TANK REGIS  
Owner City,State,Zip: ROCKLEDGE, FL 32955  
Owner Contact: RAJ SHAH  
Owner Phone: 3212887717

Inst Control:  
Name: SUNRISE FOOD MART #64  
Address: 3825 WEST SILVER SPRINGS BLVD  
City,State,Zip: OCALA, FL 34482  
Facility Id: ERIC\_7101  
Inst Control Type: Groundwater Use, Land Use  
Eng Control Type: None  
Contaminated Media: Groundwater, Soil  
Contamination: Petroleum (Includes BTEX and MTBE)-Legacy  
Lat/Long (dms): Not reported  
Date Amended: Not reported  
Mechanism - Date IC Removed: Not reported  
Mechanism - Program Area: Not reported  
Mechanism - Date Order Issued: Not reported  
Date Removed: Not reported  
Inspection Date: Not reported  
Legal Description: Not reported  
Comments: Not reported  
Township: Not reported  
Range: Not reported  
Parcel ID: Not reported  
Section: Not reported  
Book Number: 6557  
Page Number: 928  
Acquisition: Not reported  
Previously Published: Y  
Description: GROUNDWATER USE RESTRICTION|LAND USE RESTRICTION  
Begin Date: 04/05/2017  
DC4 Datum ID: HARN  
CMC2 Coordinate Method ID: CSUR  
PC2 Proximity ID: EXACT  
Collector User Name: ERIC\_INIT\_ICR\_LOAD  
Collection Date: 11/29/2018  
OIC Object of Interest ID: SWIM  
VSC1 Verification Status ID: REVIEWED  
Primary Facility ID: STCM-8511255

Map ID  
Direction  
Distance  
Elevation

MAP FINDINGS

Site

Database(s)

EDR ID Number  
EPA ID Number

**SUNRISE FOOD MART #64 (Continued)**

**U001361182**

Primary Facility Name: SUNRISE FOOD MART #64  
Primary Site Address Line 2: Not reported  
Primary Site Program Type Key: PETROLEUM  
Primary Site Managing Program: Petroleum Restoration Program  
Primary Site DEP Office: CD  
Primary Site WMD: SJRWMD  
Boundary Control ID: IC-1088  
Boundary Control Name: SUNRISE FOOD MART #64  
Boundary Mechanism Counties: Marion  
Boundary Mechanism Types: Interim Restrictive Covenant  
Boundary Mechanism EFF Dates: 2017-04-05 00:00:00  
All Facility ID: STCM-8511255  
All Facility Names: SUNRISE FOOD MART #64  
All Site ID: ERIC\_7101  
All Site Names: SUNRISE FOOD MART #64  
Boundary Mechanism Instr Num: Not reported  
Primary Site Documents: [https://prodenv.dep.state.fl.us/DepNexus/public/electronic-documents/ERIC\\_7101/gis-facility!search](https://prodenv.dep.state.fl.us/DepNexus/public/electronic-documents/ERIC_7101/gis-facility!search)

Name: SUNRISE FOOD MART #64  
Address: 3825 WEST SILVER SPRINGS BOULEVARD  
City,State,Zip: OCALA, FL 34482  
Facility Id: 8511255  
Inst Control Type: LAND USE RESTRICTION  
Eng Control Type: NONE  
Contaminated Media: SOIL  
Contamination: PETROLEUM (INCLUDES BTEX AND MTBE)  
Lat/Long (dms): Not reported  
Date Amended: Not reported  
Mechanism - Date IC Removed: Not reported  
Mechanism - Program Area: Not reported  
Mechanism - Date Order Issued: Not reported  
Date Removed: Not reported  
Inspection Date: Not reported  
Legal Description: Not reported  
Comments: Not reported  
Township: 15S  
Range: 21E  
Parcel ID: 22831-003-00  
Section: 15  
Book Number: 6557  
Page Number: 928  
Acquisition: DPHO-DIGITAL ARIAL PHOTOGRAPHY WITH GROUND CONTROL  
Previously Published: Not reported  
Description: Not reported  
Begin Date: Not reported  
DC4 Datum ID: Not reported  
CMC2 Coordinate Method ID: Not reported  
PC2 Proximity ID: Not reported  
Collector User Name: Not reported  
Collection Date: Not reported  
OIC Object of Interest ID: Not reported  
VSC1 Verification Status ID: Not reported  
Primary Facility ID: Not reported  
Primary Facility Name: Not reported  
Primary Site Address Line 2: Not reported  
Primary Site Program Type Key: Not reported

Map ID  
Direction  
Distance  
Elevation

MAP FINDINGS

Site

Database(s)

EDR ID Number  
EPA ID Number

**SUNRISE FOOD MART #64 (Continued)**

**U001361182**

Primary Site Managing Program:	Not reported
Primary Site DEP Office:	Not reported
Primary Site WMD:	Not reported
Boundary Control ID:	Not reported
Boundary Control Name:	Not reported
Boundary Mechanism Counties:	Not reported
Boundary Mechanism Types:	Not reported
Boundary Mechanism EFF Dates:	Not reported
All Facility ID:	Not reported
All Facility Names:	Not reported
All Site ID:	Not reported
All Site Names:	Not reported
Boundary Mechanism Instr Num:	Not reported
Primary Site Documents:	Not reported
Name:	SUNRISE FOOD MART #64
Address:	3825 WEST SILVER SPRINGS BOULEVARD
City,State,Zip:	OCALA, FL 34482
Facility Id:	8511255
Inst Control Type:	GROUNDWATER USE RESTRICTION
Eng Control Type:	NONE
Contaminated Media:	GROUNDWATER
Contamination:	PETROLEUM (INCLUDES BTEX AND MTBE)
Lat/Long (dms):	Not reported
Date Amended:	Not reported
Mechanism - Date IC Removed:	Not reported
Mechanism - Program Area:	Not reported
Mechanism - Date Order Issued:	Not reported
Date Removed:	Not reported
Inspection Date:	Not reported
Legal Description:	Not reported
Comments:	Not reported
Township:	15S
Range:	21E
Parcel ID:	22831-003-00
Section:	15
Book Number:	6557
Page Number:	928
Acquisition:	DPHO-DIGITAL ARIAL PHOTOGRAPHY WITH GROUND CONTROL
Previously Published:	Not reported
Description:	Not reported
Begin Date:	Not reported
DC4 Datum ID:	Not reported
CMC2 Coordinate Method ID:	Not reported
PC2 Proximity ID:	Not reported
Collector User Name:	Not reported
Collection Date:	Not reported
OIC Object of Interest ID:	Not reported
VSC1 Verification Status ID:	Not reported
Primary Facility ID:	Not reported
Primary Facility Name:	Not reported
Primary Site Address Line 2:	Not reported
Primary Site Program Type Key:	Not reported
Primary Site Managing Program:	Not reported
Primary Site DEP Office:	Not reported
Primary Site WMD:	Not reported
Boundary Control ID:	Not reported

Map ID  
Direction  
Distance  
Elevation

MAP FINDINGS

Site

Database(s)

EDR ID Number  
EPA ID Number

**SUNRISE FOOD MART #64 (Continued)**

**U001361182**

Boundary Control Name:	Not reported
Boundary Mechanism Counties:	Not reported
Boundary Mechanism Types:	Not reported
Boundary Mechanism EFF Dates:	Not reported
All Facility ID:	Not reported
All Facility Names:	Not reported
All Site ID:	Not reported
All Site Names:	Not reported
Boundary Mechanism Instr Nums:	Not reported
Primary Site Documents:	Not reported
Name:	SUNRISE FOOD MART #64
Address:	3825 WEST SILVER SPRINGS BLVD
City,State,Zip:	OCALA, FL 34482
Facility Id:	ERIC_7101
Inst Control Type:	Groundwater Use, Land Use
Eng Control Type:	None
Contaminated Media:	Groundwater, Soil
Contamination:	Petroleum (Includes BTEX and MTBE)-Legacy
Lat/Long (dms):	Not reported
Date Amended:	Not reported
Mechanism - Date IC Removed:	Not reported
Mechanism - Program Area:	Not reported
Mechanism - Date Order Issued:	Not reported
Date Removed:	Not reported
Inspection Date:	Not reported
Legal Description:	Not reported
Comments:	Not reported
Township:	Not reported
Range:	Not reported
Parcel ID:	Not reported
Section:	Not reported
Book Number:	6557
Page Number:	928
Acquisition:	Not reported
Previously Published:	Not reported
Description:	Not reported
Begin Date:	Not reported
DC4 Datum ID:	Not reported
CMC2 Coordinate Method ID:	Not reported
PC2 Proximity ID:	Not reported
Collector User Name:	Not reported
Collection Date:	Not reported
OIC Object of Interest ID:	Not reported
VSC1 Verification Status ID:	Not reported
Primary Facility ID:	Not reported
Primary Facility Name:	Not reported
Primary Site Address Line 2:	Not reported
Primary Site Program Type Key:	Not reported
Primary Site Managing Program:	Not reported
Primary Site DEP Office:	Not reported
Primary Site WMD:	Not reported
Boundary Control ID:	Not reported
Boundary Control Name:	Not reported
Boundary Mechanism Counties:	Not reported
Boundary Mechanism Types:	Not reported
Boundary Mechanism EFF Dates:	Not reported

Map ID  
Direction  
Distance  
Elevation

MAP FINDINGS

Site

Database(s)

EDR ID Number  
EPA ID Number

**SUNRISE FOOD MART #64 (Continued)**

**U001361182**

All Facility ID: Not reported  
All Facility Names: Not reported  
All Site ID: Not reported  
All Site Names: Not reported  
Boundary Mechanism Instr Num: Not reported  
Primary Site Documents: Not reported

**ASBESTOS:**

Name: FORMER TEXACO STATION  
Address: 3825 WEST SILVER SPRINGS BLVD  
City,State,Zip: OCALA, FL 34475  
Facility ID: AS08301217  
Notification ID: 106010  
Notification Type: ORIGINAL  
Project Type: DEMOLITION  
Notification Status: REVIEWED  
Site Name: TEXACO STATION  
Ordered Demolition?: N  
Annual Notification: Not reported  
Owner Name: CITY OF OCALA  
Contractor Name: A & A TRUCKING & EXCAVATING  
Start Date: 03/10/2020  
Finish Date: 06/30/2020  
Cementitious RACM: Not reported  
Cementitious SF: Not reported  
Floor RACM: Not reported  
Floor SF: Not reported  
Pipe RACM: Not reported  
Pipe SF: Not reported  
CF RACM: Not reported  
Roof RACM: Not reported  
Roof SF: Not reported  
Surface Mat RACM: Not reported  
Surface Mat SF: Not reported  
Waste Disposal Site: FRIENDS RECYCLING FORMERLY OCALA RECYCLING  
Waste Disposal Address: 2350 NW 27TH AVE.  
Waste Disposal City: OCALA  
Waste Disposal State: FL  
Waste Disposal Zip: 34475-3330  
Transporter Name: Not reported  
Contractor is Transporter: Not reported  
Waste Disp ID: 21012  
Waste Disp Source: W  
Transporter Address: Not reported  
Transporter City: Not reported  
Transporter State: FL  
Transporter Zip: Not reported  
Date Receive: 02/24/2020

Name: FORMER TEXACO STATION  
Address: 3825 WEST SILVER SPRINGS BLVD  
City,State,Zip: OCALA, FL 34475  
Facility ID: AS08301217  
Notification ID: 106010  
Notification Type: ORIGINAL  
Project Type: DEMOLITION  
Notification Status: REVIEWED



Map ID  
Direction  
Distance  
Elevation

MAP FINDINGS

Site

Database(s)

EDR ID Number  
EPA ID Number

**SUNRISE FOOD MART #64 (Continued)**

**U001361182**

Site Name:	TEXACO STATION
Ordered Demolition?:	N
Annual Notification:	Not reported
Owner Name:	CITY OF OCALA
Contractor Name:	A & A TRUCKING & EXCAVATING
Start Date:	03/10/2020
Finish Date:	06/30/2020
Cementitious RACM:	Not reported
Cementitious SF:	Not reported
Floor RACM:	Not reported
Floor SF:	Not reported
Pipe RACM:	Not reported
Pipe SF:	Not reported
CF RACM:	Not reported
Roof RACM:	Not reported
Roof SF:	Not reported
Surface Mat RACM:	Not reported
Surface Mat SF:	Not reported
Waste Disposal Site:	FRIENDS RECYCLING FORMERLY OCALA RECYCLING
Waste Disposal Address:	2350 NW 27TH AVE.
Waste Disposal City:	OCALA
Waste Disposal State:	FL
Waste Disposal Zip:	34475-3330
Transporter Name:	Not reported
Contractor is Transporter:	Not reported
Waste Disp ID:	21012
Waste Disp Source:	W
Transporter Address:	Not reported
Transporter City:	Not reported
Transporter State:	FL
Transporter Zip:	Not reported
Date Receive:	02/24/2020
Name:	FORMER TEXACO STATION
Address:	3825 WEST SILVER SPRINGS BLVD
City,State,Zip:	OCALA, FL 34475
Facility ID:	AS08301217
Notification ID:	106010
Notification Type:	ORIGINAL
Project Type:	DEMOLITION
Notification Status:	REVIEWED
Site Name:	TEXACO STATION
Ordered Demolition?:	N
Annual Notification:	Not reported
Owner Name:	CITY OF OCALA
Contractor Name:	A & A TRUCKING & EXCAVATING
Start Date:	03/10/2020
Finish Date:	06/30/2020
Cementitious RACM:	Not reported
Cementitious SF:	Not reported
Floor RACM:	Not reported
Floor SF:	Not reported
Pipe RACM:	Not reported
Pipe SF:	Not reported
CF RACM:	Not reported
Roof RACM:	Not reported
Roof SF:	Not reported

Map ID  
Direction  
Distance  
Elevation

MAP FINDINGS

Site

Database(s)

EDR ID Number  
EPA ID Number

**SUNRISE FOOD MART #64 (Continued)**

**U001361182**

Surface Mat RACM: Not reported  
Surface Mat SF: Not reported  
Waste Disposal Site: FRIENDS RECYCLING FORMERLY OCALA RECYCLING  
Waste Disposal Address: 2350 NW 27TH AVE.  
Waste Disposal City: OCALA  
Waste Disposal State: FL  
Waste Disposal Zip: 34475-3330  
Transporter Name: Not reported  
Contractor is Transporter: Not reported  
Waste Disp ID: 21012  
Waste Disp Source: W  
Transporter Address: Not reported  
Transporter City: Not reported  
Transporter State: FL  
Transporter Zip: Not reported  
Date Receive: 02/24/2020

**CLEANUP SITES:**

Name: SUNRISE FOOD MART #64  
Address: 3825 W SILVER SPRINGS BLVD  
City,State,Zip: OCALA, FL 34482  
DEP Cleanup Site Key: 74751882  
Source Database Name: Storage Tank Contamination Monitoring  
Source Database Id: 8511255  
CPAC Program Area Id: TK  
CLLC Cleanup Category Key: PETRO  
RSC2 Remediation Status Key: ACTIVE  
Data Load Date: 02/20/2023  
OC3 Office Id: CD  
Physical Address Line 2: Not reported  
OIC Object Of Interest Id: FACIL  
PC2 Proximity Id: APPRX  
Calc Coordinates Accuracy Level Id: 4  
CMC2 Coordinate Method Id: Digital Aerial Photography With Ground Control  
DC4 Datum Id: North American Datum of 1983  
VSC1 Verification Status: REVIEWED  
Collect Username: bayevsky\_a  
Collect Date: 07/07/2015  
Collect Affiliation: DEPARTMENT OF ENVIRONMENTAL PROTECTION  
Map Source: imagery\_11\_13  
Map Source Scale: 1250  
Interpolation Scale: Not reported  
Verifier Username: bayevsky\_a  
Verifier Affiliation: DEPARTMENT OF ENVIRONMENTAL PROTECTION  
Verification Date: 07/07/2015  
Verified Coordinate Method Id: Digital Aerial Photography With Ground Control  
Source Database Name Code: STCM  
CMC2 Coordinate Method ID Code: DPHO  
DC4 Datum ID Code: NAD83  
Verified Coordinate Method ID Code: DPHO  
Comments: Not reported  
Latitude/Longitude (deg/min/sec): 29 11 / 82 11

**DWM CONTAM:**

Name: SUNRISE FOOD MART #64  
Address: 3825 W SILVER SPRINGS BLVD

Map ID  
Direction  
Distance  
Elevation

MAP FINDINGS

Site

Database(s)

EDR ID Number  
EPA ID Number

**SUNRISE FOOD MART #64 (Continued)**

**U001361182**

City,State,Zip: Ocala, FL 34482  
Program Site Id: 8511255  
Lat DD: 29  
Lat MM: 11  
Lat SS: Not reported  
Long DD: 82  
Long MM: 11  
Long SS: 12  
Office/ District: CD  
Program Area: PETROLEUM  
Priority Score: Not reported  
Datum: 0  
Method: AGPS  
Facility Status: OPEN-STCM  
Facility Type: A - Retail Station  
Score Effective Date: 2010-06-02 00:00:00  
Score When Ranked: 60  
Rank: 1795  
Operator: Not reported  
Phone: Not reported  
Name Changed: Not reported  
Addr Changed: Not reported  
Related Party ID: 68757  
Primary RP Role: ACCOUNT OWNER  
RP Begin Date: 12/28/2012  
RP Name: SUNRISE FOOD MART #64  
RP Address1: 380 COMMERCE PKWY  
RP Address2: ATTN: STORAGE TANK REGIS  
RP City: ROCKLEDGE  
RP State: FL  
RP Zip5: 32955  
RP Zip4: Not reported  
Contact: RAJ SHAH  
RP Phone: (321)288-7717  
RP Extension: Not reported  
Site Manager: COVIN\_M

**FL Financial Assurance 3:**

Name: SUNRISE FOOD MART #64  
Address: 3825 W SILVER SPRINGS BLVD  
City,State,Zip: Ocala, FL 34482  
Region: 3  
Facility ID: 8511255  
Facility Phone: 3216900807  
Facility Status: CLOSED  
Facility Type: A  
Type Description: Retail Station  
DEP CO: P  
Financial Responsibility: EXEMPT-NOT REQUIRED  
Insurance Company: Not reported  
Effective Date: Not reported  
Expire Date: Not reported  
Owner ID: 68757  
Owner Name: SUNRISE FOOD MART #64  
Owner Address: 380 COMMERCE PKWY  
Owner Address2: ATTN: STORAGE TANK REGIS  
Owner City,St,Zip: ROCKLEDGE, FL 32955

Map ID  
Direction  
Distance  
Elevation

MAP FINDINGS

Site

Database(s)

EDR ID Number  
EPA ID Number

**SUNRISE FOOD MART #64 (Continued)**

**U001361182**

Contact: RAJ SHAH  
Resp Party Phone: 3212887717  
  
Name: SUNRISE FOOD MART #64  
Address: 3825 W SILVER SPRINGS BLVD  
City,State,Zip: OCALA, FL 34482  
Region: 3  
Facility ID: 8511255  
Facility Phone: 3216900807  
Facility Status: CLOSED  
Facility Type: A  
Type Description: Retail Station  
DEP CO: P  
Financial Responsibility: INSURANCE  
Insurance Company: COMMERCE & INDUSTRY  
Effective Date: 09/01/2010  
Expire Date: 09/01/2011  
Owner ID: 68757  
Owner Name: SUNRISE FOOD MART #64  
Owner Address: 380 COMMERCE PKWY  
Owner Address2: ATTN: STORAGE TANK REGIS  
Owner City,St,Zip: ROCKLEDGE, FL 32955  
Contact: RAJ SHAH  
Resp Party Phone: 3212887717

Name: SUNRISE FOOD MART #64  
Address: 3825 W SILVER SPRINGS BLVD  
City,State,Zip: OCALA, FL 34482  
Region: 3  
Facility ID: 8511255  
Facility Phone: 3216900807  
Facility Status: CLOSED  
Facility Type: A  
Type Description: Retail Station  
DEP CO: P  
Financial Responsibility: INSURANCE  
Insurance Company: COMMERCE & INDUSTRY  
Effective Date: 09/01/2011  
Expire Date: 09/01/2012  
Owner ID: 68757  
Owner Name: SUNRISE FOOD MART #64  
Owner Address: 380 COMMERCE PKWY  
Owner Address2: ATTN: STORAGE TANK REGIS  
Owner City,St,Zip: ROCKLEDGE, FL 32955  
Contact: RAJ SHAH  
Resp Party Phone: 3212887717

Name: SUNRISE FOOD MART #64  
Address: 3825 W SILVER SPRINGS BLVD  
City,State,Zip: OCALA, FL 34482  
Region: 3  
Facility ID: 8511255  
Facility Phone: 3216900807  
Facility Status: CLOSED  
Facility Type: A  
Type Description: Retail Station  
DEP CO: P

Map ID  
Direction  
Distance  
Elevation

MAP FINDINGS

Site

Database(s)

EDR ID Number  
EPA ID Number

**SUNRISE FOOD MART #64 (Continued)**

**U001361182**

Financial Responsibility: INSURANCE  
Insurance Company: COMMERCE & INDUSTRY  
Effective Date: 09/01/2012  
Expire Date: 09/01/2013  
Owner ID: 68757  
Owner Name: SUNRISE FOOD MART #64  
Owner Address: 380 COMMERCE PKWY  
Owner Address2: ATTN: STORAGE TANK REGIS  
Owner City,St,Zip: ROCKLEDGE, FL 32955  
Contact: RAJ SHAH  
Resp Party Phone: 3212887717

Name: SUNRISE FOOD MART #64  
Address: 3825 W SILVER SPRINGS BLVD  
City,State,Zip: OCALA, FL 34482  
Region: 3  
Facility ID: 8511255  
Facility Phone: 3216900807  
Facility Status: CLOSED  
Facility Type: A  
Type Description: Retail Station  
DEP CO: P

Financial Responsibility: INSURANCE  
Insurance Company: COMMERCE & INDUSTRY  
Effective Date: 09/01/2013  
Expire Date: 09/01/2014  
Owner ID: 68757  
Owner Name: SUNRISE FOOD MART #64  
Owner Address: 380 COMMERCE PKWY  
Owner Address2: ATTN: STORAGE TANK REGIS  
Owner City,St,Zip: ROCKLEDGE, FL 32955  
Contact: RAJ SHAH  
Resp Party Phone: 3212887717

Name: SUNRISE FOOD MART #64  
Address: 3825 W SILVER SPRINGS BLVD  
City,State,Zip: OCALA, FL 34482  
Region: 3  
Facility ID: 8511255  
Facility Phone: 3216900807  
Facility Status: CLOSED  
Facility Type: A  
Type Description: Retail Station  
DEP CO: P

Financial Responsibility: INSURANCE  
Insurance Company: COMMERCE & INDUSTRY  
Effective Date: 09/01/2016  
Expire Date: 09/01/2017  
Owner ID: 68757  
Owner Name: SUNRISE FOOD MART #64  
Owner Address: 380 COMMERCE PKWY  
Owner Address2: ATTN: STORAGE TANK REGIS  
Owner City,St,Zip: ROCKLEDGE, FL 32955  
Contact: RAJ SHAH  
Resp Party Phone: 3212887717

Name: SUNRISE FOOD MART #64

Map ID  
Direction  
Distance  
Elevation

MAP FINDINGS

Site

Database(s)

EDR ID Number  
EPA ID Number

**SUNRISE FOOD MART #64 (Continued)**

**U001361182**

Address: 3825 W SILVER SPRINGS BLVD  
City,State,Zip: OCALA, FL 34482  
Region: 3  
Facility ID: 8511255  
Facility Phone: 3216900807  
Facility Status: CLOSED  
Facility Type: A  
Type Description: Retail Station  
DEP CO: P  
Financial Responsibility: INSURANCE  
Insurance Company: COMMERCE & INDUSTRY  
Effective Date: 09/01/2017  
Expire Date: 09/01/2018  
Owner ID: 68757  
Owner Name: SUNRISE FOOD MART #64  
Owner Address: 380 COMMERCE PKWY  
Owner Address2: ATTN: STORAGE TANK REGIS  
Owner City,St,Zip: ROCKLEDGE, FL 32955  
Contact: RAJ SHAH  
Resp Party Phone: 3212887717

Name: SUNRISE FOOD MART #64  
Address: 3825 W SILVER SPRINGS BLVD  
City,State,Zip: OCALA, FL 34482  
Region: 3  
Facility ID: 8511255  
Facility Phone: 3216900807  
Facility Status: CLOSED  
Facility Type: A  
Type Description: Retail Station  
DEP CO: P  
Financial Responsibility: INSURANCE  
Insurance Company: COMMERCE & INDUSTRY  
Effective Date: Not reported  
Expire Date: Not reported  
Owner ID: 68757  
Owner Name: SUNRISE FOOD MART #64  
Owner Address: 380 COMMERCE PKWY  
Owner Address2: ATTN: STORAGE TANK REGIS  
Owner City,St,Zip: ROCKLEDGE, FL 32955  
Contact: RAJ SHAH  
Resp Party Phone: 3212887717

Name: SUNRISE FOOD MART #64  
Address: 3825 W SILVER SPRINGS BLVD  
City,State,Zip: OCALA, FL 34482  
Region: 3  
Facility ID: 8511255  
Facility Phone: 3216900807  
Facility Status: CLOSED  
Facility Type: A  
Type Description: Retail Station  
DEP CO: P  
Financial Responsibility: INSURANCE  
Insurance Company: COMMERCE & INDUSTRY INSURANCE CO  
Effective Date: 09/01/2018  
Expire Date: 09/01/2020

Map ID  
Direction  
Distance  
Elevation

MAP FINDINGS

Site

Database(s)

EDR ID Number  
EPA ID Number

**SUNRISE FOOD MART #64 (Continued)**

**U001361182**

Owner ID: 68757  
Owner Name: SUNRISE FOOD MART #64  
Owner Address: 380 COMMERCE PKWY  
Owner Address2: ATTN: STORAGE TANK REGIS  
Owner City,St,Zip: ROCKLEDGE, FL 32955  
Contact: RAJ SHAH  
Resp Party Phone: 3212887717

Name: SUNRISE FOOD MART #64  
Address: 3825 W SILVER SPRINGS BLVD  
City,State,Zip: OCALA, FL 34482  
Region: 3  
Facility ID: 8511255  
Facility Phone: 3216900807  
Facility Status: CLOSED  
Facility Type: A  
Type Description: Retail Station  
DEP CO: P  
Financial Responsibility: INSURANCE  
Insurance Company: COMMERCE & INDUSTRY INSURANCE CO  
Effective Date: 09/01/2020  
Expire Date: 09/01/2021  
Owner ID: 68757  
Owner Name: SUNRISE FOOD MART #64  
Owner Address: 380 COMMERCE PKWY  
Owner Address2: ATTN: STORAGE TANK REGIS  
Owner City,St,Zip: ROCKLEDGE, FL 32955  
Contact: RAJ SHAH  
Resp Party Phone: 3212887717

Name: SUNRISE FOOD MART #64  
Address: 3825 W SILVER SPRINGS BLVD  
City,State,Zip: OCALA, FL 34482  
Region: 3  
Facility ID: 8511255  
Facility Phone: 3216900807  
Facility Status: CLOSED  
Facility Type: A  
Type Description: Retail Station  
DEP CO: P  
Financial Responsibility: INSURANCE  
Insurance Company: ZURICH-AMERICAN  
Effective Date: 09/01/2009  
Expire Date: 09/01/2010  
Owner ID: 68757  
Owner Name: SUNRISE FOOD MART #64  
Owner Address: 380 COMMERCE PKWY  
Owner Address2: ATTN: STORAGE TANK REGIS  
Owner City,St,Zip: ROCKLEDGE, FL 32955  
Contact: RAJ SHAH  
Resp Party Phone: 3212887717

Name: SUNRISE FOOD MART #64  
Address: 3825 W SILVER SPRINGS BLVD  
City,State,Zip: OCALA, FL 34482  
Region: 3  
Facility ID: 8511255

Map ID  
Direction  
Distance  
Elevation

MAP FINDINGS

Site

Database(s)

EDR ID Number  
EPA ID Number

**SUNRISE FOOD MART #64 (Continued)**

**U001361182**

Facility Phone: 3216900807  
Facility Status: CLOSED  
Facility Type: A  
Type Description: Retail Station  
DEP CO: P  
Financial Responsibility: INSURANCE  
Insurance Company: ZURICH-AMERICAN  
Effective Date: 12/13/2008  
Expire Date: 12/13/2009  
Owner ID: 68757  
Owner Name: SUNRISE FOOD MART #64  
Owner Address: 380 COMMERCE PKWY  
Owner Address2: ATTN: STORAGE TANK REGIS  
Owner City,St,Zip: ROCKLEDGE, FL 32955  
Contact: RAJ SHAH  
Resp Party Phone: 3212887717

**X104  
NW  
< 1/8  
0.002 mi.  
12 ft.**

**COLLEGE ROAD STANDARD SV STN  
3851 SW COLLEGE RD  
OCALA, FL 32670**

**EDR Hist Auto 1020326799  
N/A**

**Site 5 of 11 in cluster X**

**Actual: EDR Hist Auto  
74 ft.**

**Focus Map:  
14**

Year:	Name:	Type:
1969	MICANOPY STANDARD SERVICE STN	Gasoline Service Stations
1970	MICANOPY STANDARD SERVICE STN	Gasoline Service Stations
1971	COLLEGE ROAD STANDARD SV STN	Gasoline Service Stations
1972	COLLEGE ROAD STANDARD SV STN	Gasoline Service Stations
1973	COLLEGE ROAD STANDARD SV STN	Gasoline Service Stations
1974	COLLEGE ROAD STANDARD SV STN	Gasoline Service Stations
1976	DEL MONTE STANDARD SERVICE	Gasoline Service Stations
1977	DEL MONTE STANDARD SERVICE	Gasoline Service Stations
1978	DEL MONTE STANDARD SERVICE	Gasoline Service Stations
1979	DEL MONTE STANDARD SERVICE	Gasoline Service Stations
1980	DEL MONTE STANDARD SERVICE	Gasoline Service Stations
1980	SAN AM ENTERPRISES INC	Gasoline Service Stations
1982	DEL MONTE STANDARD SERVICE	Gasoline Service Stations

**V105  
NW  
< 1/8  
0.004 mi.  
19 ft.**

**EXXON STATION  
3711 SW COLLEGE RD  
OCALA, FL 32674**

**FL TANKS U004195023  
N/A**

**Site 2 of 10 in cluster V**

**Actual: TANKS:  
76 ft.**

**Focus Map:  
12**

Name: EXXON STATION  
Address: 3711 SW COLLEGE RD  
City,State,Zip: Ocala, FL 32674  
Facility ID: 8622219  
Facility Phone: 3055634401  
Facility Status: CLOSED  
Facility Type: A  
Type Description: Retail Station  
Dep Co: P



Map ID  
 Direction  
 Distance  
 Elevation

MAP FINDINGS

Site

Database(s)

EDR ID Number  
 EPA ID Number

**EXXON STATION (Continued)**

**U004195023**

Lat/Lon Deg Min Sec: 29 9 4 / 82 10 59

<b>V106</b>	<b>EXXON COMPANY USA RS #4-4962</b>	<b>RCRA NonGen / NLR</b>	<b>1000701511</b>
<b>NW</b>	<b>3711 SW COLLEGE RD</b>	<b>FINDS</b>	<b>FLD984185579</b>
<b>&lt; 1/8</b>	<b>OCALA, FL 34474</b>	<b>ECHO</b>	
<b>0.004 mi.</b>			
<b>19 ft.</b>	<b>Site 3 of 10 in cluster V</b>		

<b>Actual:</b>	RCRA Listings:	
<b>76 ft.</b>	Date Form Received by Agency:	20101119
<b>Focus Map:</b>	Handler Name:	Exxon Company Usa #44962
<b>12</b>	Handler Address:	3711 SW COLLEGE RD
	Handler City,State,Zip:	OCALA, FL 34474-4442
	EPA ID:	FLD984185579
	Contact Name:	C H CRUTCHFIELD
	Contact Address:	PO BOX 4415
	Contact City,State,Zip:	HOUSTON, TX 77210-4415
	Contact Telephone:	713-656-7761
	Contact Fax:	Not reported
	Contact Email:	Not reported
	Contact Title:	ENG
	EPA Region:	04
	Land Type:	Private
	Federal Waste Generator Description:	Not a generator, verified
	Non-Notifier:	Not reported
	Biennial Report Cycle:	Not reported
	Accessibility:	Not reported
	Active Site Indicator:	Not reported
	State District Owner:	FI
	State District:	CD
	Mailing Address:	PO BOX 4415
	Mailing City,State,Zip:	HOUSTON, TX 77210-4415
	Owner Name:	C Crutchfield
	Owner Type:	Private
	Operator Name:	Not reported
	Operator Type:	Not reported
	Short-Term Generator Activity:	No
	Importer Activity:	No
	Mixed Waste Generator:	No
	Transporter Activity:	No
	Transfer Facility Activity:	No
	Recycler Activity with Storage:	No
	Small Quantity On-Site Burner Exemption:	No
	Smelting Melting and Refining Furnace Exemption:	No
	Underground Injection Control:	No
	Off-Site Waste Receipt:	No
	Universal Waste Indicator:	No
	Universal Waste Destination Facility:	No
	Federal Universal Waste:	No
	Active Site State-Reg Handler:	---
	Federal Facility Indicator:	Not reported
	Hazardous Secondary Material Indicator:	N
	Sub-Part K Indicator:	Not reported
	2018 GPRA Permit Baseline:	Not on the Baseline
	2018 GPRA Renewals Baseline:	Not on the Baseline
	202 GPRA Corrective Action Baseline:	No
	Subject to Corrective Action Universe:	No
	Non-TSDFs Where RCRA CA has Been Imposed Universe:	No

Map ID  
Direction  
Distance  
Elevation

MAP FINDINGS

Site

Database(s)

EDR ID Number  
EPA ID Number

**EXXON COMPANY USA RS #4-4962 (Continued)**

**1000701511**

Corrective Action Priority Ranking:	No NCAPS ranking
Environmental Control Indicator:	No
Institutional Control Indicator:	No
Human Exposure Controls Indicator:	N/A
Groundwater Controls Indicator:	N/A
Significant Non-Complier Universe:	No
Unaddressed Significant Non-Complier Universe:	No
Addressed Significant Non-Complier Universe:	No
Significant Non-Complier With a Compliance Schedule Universe:	No
Financial Assurance Required:	Not reported
Handler Date of Last Change:	20110623
Recognized Trader-Importer:	No
Recognized Trader-Exporter:	No
Importer of Spent Lead Acid Batteries:	No
Exporter of Spent Lead Acid Batteries:	No
Recycler Activity Without Storage:	No
Manifest Broker:	No
Sub-Part P Indicator:	No

Hazardous Waste Summary:

Waste Code:	D001
Waste Description:	Ignitable Waste

Waste Code:	D018
Waste Description:	Benzene

Handler - Owner Operator:

Owner/Operator Indicator:	Owner
Owner/Operator Name:	C CRUTCHFIELD
Legal Status:	Private
Date Became Current:	19961018
Date Ended Current:	Not reported
Owner/Operator Address:	PO BOX 4415
Owner/Operator City,State,Zip:	HOUSTON, TX 77210-4415
Owner/Operator Telephone:	Not reported
Owner/Operator Telephone Ext:	Not reported
Owner/Operator Fax:	Not reported
Owner/Operator Email:	Not reported

Owner/Operator Indicator:	Owner
Owner/Operator Name:	C CRUTCHFIELD
Legal Status:	Private
Date Became Current:	19961018
Date Ended Current:	Not reported
Owner/Operator Address:	PO BOX 4415
Owner/Operator City,State,Zip:	HOUSTON, TX 77210-4415
Owner/Operator Telephone:	Not reported
Owner/Operator Telephone Ext:	Not reported
Owner/Operator Fax:	Not reported
Owner/Operator Email:	Not reported

Historic Generators:

Receive Date:	20101119
Handler Name:	EXXON COMPANY USA #44962
Federal Waste Generator Description:	Not a generator, verified

Map ID  
Direction  
Distance  
Elevation

MAP FINDINGS

Site

Database(s)

EDR ID Number  
EPA ID Number

**EXXON COMPANY USA RS #4-4962 (Continued)**

**1000701511**

State District Owner: FI  
Large Quantity Handler of Universal Waste: No  
Recognized Trader Importer: No  
Recognized Trader Exporter: No  
Spent Lead Acid Battery Importer: No  
Spent Lead Acid Battery Exporter: No  
Current Record: Yes  
Non Storage Recycler Activity: Not reported  
Electronic Manifest Broker: Not reported

Receive Date: 19960226  
Handler Name: EXXON COMPANY USA #44962  
Federal Waste Generator Description: Small Quantity Generator  
State District Owner: FI  
Large Quantity Handler of Universal Waste: No  
Recognized Trader Importer: No  
Recognized Trader Exporter: No  
Spent Lead Acid Battery Importer: No  
Spent Lead Acid Battery Exporter: No  
Current Record: No  
Non Storage Recycler Activity: Not reported  
Electronic Manifest Broker: Not reported

List of NAICS Codes and Descriptions:  
NAICS Codes: No NAICS Codes Found

Facility Has Received Notices of Violations:  
Violations: No Violations Found

Evaluation Action Summary:  
Evaluations: No Evaluations Found

FINDS:  
Registry ID: 110007440894

[Click Here for FRS Facility Detail Report:](#)

Environmental Interest/Information System:  
RCRAInfo is a national information system that supports the Resource Conservation and Recovery Act (RCRA) program through the tracking of events and activities related to facilities that generate, transport, and treat, store, or dispose of hazardous waste. RCRAInfo allows RCRA program staff to track the notification, permit, compliance, and corrective action activities required under RCRA. Florida Environmental System Today Application (FIESTA) Data Maintenance (FDM) system maintains entity, environmental interest and affiliation data for the State of Florida.

[Click this hyperlink](#) while viewing on your computer to access additional FINDS: detail in the EDR Site Report.

ECHO:  
Envid: 1000701511  
Registry ID: 110007440894  
DFR URL: <http://echo.epa.gov/detailed-facility-report?fid=110007440894>

Map ID  
Direction  
Distance  
Elevation

MAP FINDINGS

Site

Database(s)

EDR ID Number  
EPA ID Number

**EXXON COMPANY USA RS #4-4962 (Continued)**

1000701511

Name: EXXON COMPANY USA RS #4-4962  
Address: 3711 SW COLLEGE RD  
City,State,Zip: Ocala, FL 34474

V107 DIAMOND OIL SR 200  
NW 3711 SW COLLEGE RD  
< 1/8 Ocala, FL 34474  
0.004 mi.  
19 ft. Site 4 of 10 in cluster V

FL LUST U003655896  
FL UST N/A  
FL INST CONTROL  
FL ASBESTOS  
FL CLEANUP SITES  
FL Financial Assurance

Actual:  
76 ft.

LUST:

Focus Map:  
12

Name: DIAMOND OIL SR 200  
Address: 3711 SW COLLEGE RD  
City,State,Zip: Ocala, FL 34474  
Region: STATE  
Facility Id: 8511082  
Facility Status: CLOSED  
Facility Type: A - Retail Station  
Facility Phone: (352)390-8039  
Facility Cleanup Rank: 307  
District: Central District  
Lat/Long (dms): 29 9 9.27720000 / 82 10 59.7828000  
Section: 26  
Township: 15S  
Range: 21E  
Feature: Not reported  
Method: AGPS  
Datum: 0  
Score: 10  
Score Effective Date: 2011-08-11 00:00:00  
Score When Ranked: 81  
Operator: NEIL PATEL  
Name Update: 2011-09-27 00:00:00  
Address Update: 2011-09-27 00:00:00

Petroleum Cleanup PCT Facility Score:

Facility Cleanup Status: ONGO - ONGOING  
Contact: NEIL PATEL | CELL: 352-342-7029  
Contact Company: RITI INVESTMENTS LLC  
Contact Address: 1820 SE 18TH AVE STE 3  
Contact City/State/Zip: Ocala, FL 34471  
Phone: (352)390-8039  
Bad Address Ind: N  
State: FL  
Zip: 34474, 4442  
Score: 10  
Score Effective Date: 2011-08-11 00:00:00  
Related Party ID: 62976  
Primary RP Role: ACCOUNT OWNER  
RP Begin Date: 2010-12-28  
RP Zip: Not reported  
RP Extension: 25

Discharge Cleanup Summary:

Discharge Date: 12/4/1988  
PCT Discharge Combined: Not reported  
Cleanup Required: R - CLEANUP REQUIRED

Map ID  
Direction  
Distance  
Elevation

MAP FINDINGS

Site

Database(s)

EDR ID Number  
EPA ID Number

**DIAMOND OIL SR 200 (Continued)**

**U003655896**

Discharge Cleanup Status: RA - RA ONGOING  
Disch Cleanup Status Date: 11/23/1994  
Cleanup Work Status: ACTIVE  
Information Source: E - EDI  
Other Source Description: Not reported  
Eligibility Indicator: E - ELIGIBLE  
Site Manager: WEBSTER\_KJ\_1  
Site Mgr End Date: Not reported  
Tank Office: PCTM6 - PETROLEUM CLEANUP TEAM 6

Petroleum Cleanup Program Eligibility:  
Facility ID: 8511082  
Discharge Date: 12/4/1988  
Pct Discharge Combined With: Not reported  
Cleanup Required: R - CLEANUP REQUIRED  
Discharge Cleanup Status: RA - RA ONGOING  
Disch Cleanup Status Date: 11/23/1994  
Cleanup Work Status: ACTIVE  
Information Source: Not reported  
Other Source Description: Not reported  
Application Received Date: Not reported  
Cleanup Program: E - EARLY DETECTION INCENTIVE  
Eligibility Status: Not reported  
Elig Status Date: Not reported  
Letter Of Intent Date: Not reported  
Redetermined: Not reported  
Inspection Date: Not reported  
Site Manager: LAWSON\_J  
Site Mgr End Date: Not reported  
Tank Office: PCTM6 - PETROLEUM CLEANUP TEAM 6  
Deductible Amount: Not reported  
Deductible Paid To Date: Not reported  
Co-Pay Amount: Not reported  
Co-Pay Paid To Date: Not reported  
Cap Amount: Not reported

Contaminated Media:  
Discharge Date: 12/4/1988  
Pct Discharge Combined With: Not reported  
Cleanup Required: R - CLEANUP REQUIRED  
Discharge Cleanup Status: RA - RA ONGOING  
Disch Cleanup Status Date: 11/23/1994  
Cleanup Work Status: ACTIVE  
Information Source: E - EDI  
Other Source Description: Not reported  
Elig Indicator: E - ELIGIBLE  
Site Manager: WEBSTER\_KJ\_1  
Site Mgr End Date: Not reported  
Tank Office: PCTM6 - PETROLEUM CLEANUP TEAM 6  
Contaminated Drinking Wells: 0  
Contaminated Monitoring Well: Yes  
Contaminated Soil: Yes  
Contaminated Surface Water: No  
Contaminated Ground Water: Yes  
Pollutant: Y - Unknown/Not Reported  
Pollutant Other Description: Not reported  
Gallons Discharged: Not reported

Map ID  
Direction  
Distance  
Elevation

MAP FINDINGS

Site

Database(s)

EDR ID Number  
EPA ID Number

DIAMOND OIL SR 200 (Continued)

U003655896

Task Information:

District: CD  
Facility ID: 8511082  
Facility Status: OPEN  
Facility Type: A - Retail Station -  
County: MARION  
County ID: 42  
Cleanup Eligibility Status: E  
Source Effective Date: Not reported  
Discharge Date: 12-04-1988  
Cleanup Required: R - CLEANUP REQUIRED  
Discharge Cleanup Status: RA - RA ONGOING  
Disch Cleanup Status Date: 11-23-1994  
SRC Action Type: -  
SRC Submit Date: Not reported  
SRC Review Date: Not reported  
SRC Completion Status: -  
SRC Issue Date: Not reported  
SRC Comment: Not reported  
Cleanup Work Status: INACTIVE  
Site Mgr: DORSETT\_A  
Site Mgr End Date: Not reported  
Tank Office: PCTM6 - Team 6  
SR Task ID: 18945  
SR Cleanup Responsible: RP - RESPONSIBLE PARTY  
SR Funding Eligibility Type: -  
SR Actual Cost: \$46,965.47  
SR Completion Date: 12-07-1989  
SR Payment Date: 10-15-1992  
SR Oral Date: 12-07-1989  
SR Written Date: 12-08-1989  
SR Soil Removal: Y  
SR Free Product Removal: Not reported  
SR Soil Tonnage Removed: 916  
SR Soil Treatment: Not reported  
SR Other Treatment: Not reported  
SR Alternate Proc Received Date: Not reported  
SR Alternate Procedure Status: Not reported  
SR Alternate Procedure Status Date: Not reported  
SR Alternate Procedure Comments: Not reported  
SA Task ID: 18946  
SA Cleanup Responsible: RP - RESPONSIBLE PARTY  
SA Funding Eligibility Type: -  
SA Actual Cost: \$58,694.33  
SA Completion Date: 09-24-1991  
SA Payment Date: 07-14-1993  
RAP Task ID: 18947  
RAP Cleanup Responsible ID: RP - RESPONSIBLE PARTY  
RAP Funding Eligibility Type: -  
RAP Actual Cost: Not reported  
RAP Completion Date: 08-13-1992  
RAP Payment Date: Not reported  
RAP Last Order Approved: 1992-08-13 00:00:00  
RA Task ID: 18948  
RA Cleanup Responsible: RP - RESPONSIBLE PARTY  
RA Funding Eligibility Type: -  
RA Years to Complete: Not reported

Map ID  
Direction  
Distance  
Elevation

MAP FINDINGS

Site

Database(s)

EDR ID Number  
EPA ID Number

**DIAMOND OIL SR 200 (Continued)**

**U003655896**

RA Actual Cost: Not reported

Name: EXXON STATION  
Address: 3711 SW COLLEGE RD  
City,State,Zip: OCALA, FL 32674  
Region: STATE  
Facility Id: 8622219  
Facility Status: CLOSED  
Facility Type: A - Retail Station  
Facility Phone: (305)563-4401  
Facility Cleanup Rank: 8533  
District: Central District  
Lat/Long (dms): 29 9 8.97119999 / 82 10 59.4804000  
Section: 26  
Township: 15S  
Range: 21E  
Feature: Not reported  
Method: UNVR  
Datum: 0  
Score: 10  
Score Effective Date: 2000-07-17 00:00:00  
Score When Ranked: 10  
Operator: BILL CHARVAT  
Name Update: 2005-06-15 00:00:00  
Address Update: 2005-06-15 00:00:00

Petroleum Cleanup PCT Facility Score:

Facility Cleanup Status: ONGO - ONGOING  
Contact: ERIC MCPHEE  
Contact Company: EXXON MOBIL CORP  
Contact Address: 12265 W BAYAUD AVE #300  
Contact City/State/Zip: LAKEWOOD, CO 80228  
Phone: (303)986-8011  
Bad Address Ind: N  
State: FL  
Zip: 32674, 4442  
Score: 10  
Score Effective Date: 2000-07-17 00:00:00  
Related Party ID: 6789  
Primary RP Role: ACCOUNT OWNER  
RP Begin Date: 1988-10-01  
RP Zip: Not reported  
RP Extension: Not reported

Discharge Cleanup Summary:

Discharge Date: 12/4/1988  
PCT Discharge Combined: Not reported  
Cleanup Required: R - CLEANUP REQUIRED  
Discharge Cleanup Status: RA - RA ONGOING  
Disch Cleanup Status Date: Not reported  
Cleanup Work Status: ACTIVE  
Information Source: E - EDI  
Other Source Description: Not reported  
Eligibility Indicator: E - ELIGIBLE  
Site Manager: DUCHAM\_B  
Site Mgr End Date: Not reported  
Tank Office: PCTM5 - PETROLEUM CLEANUP TEAM 5

Map ID  
Direction  
Distance  
Elevation

MAP FINDINGS

Site

Database(s)

EDR ID Number  
EPA ID Number

**DIAMOND OIL SR 200 (Continued)**

**U003655896**

Petroleum Cleanup Program Eligibility:

Facility ID: 8622219  
Discharge Date: 12/4/1988  
Pct Discharge Combined With: Not reported  
Cleanup Required: R - CLEANUP REQUIRED  
Discharge Cleanup Status: ENTD - ELIGIBLE - NO TASK LEVEL DATA  
Disch Cleanup Status Date: 8/22/1990  
Cleanup Work Status: INACTIVE  
Information Source: Not reported  
Other Source Description: Not reported  
Application Received Date: Not reported  
Cleanup Program: E - EARLY DETECTION INCENTIVE  
Eligibility Status: Not reported  
Elig Status Date: Not reported  
Letter Of Intent Date: Not reported  
Redetermined: Not reported  
Inspection Date: Not reported  
Site Manager: DUCHAM\_B  
Site Mgr End Date: Not reported  
Tank Office: PCTM5 - PETROLEUM CLEANUP TEAM 5  
Deductible Amount: Not reported  
Deductible Paid To Date: Not reported  
Co-Pay Amount: Not reported  
Co-Pay Paid To Date: Not reported  
Cap Amount: Not reported

Contaminated Media:

Discharge Date: 12/4/1988  
Pct Discharge Combined With: Not reported  
Cleanup Required: R - CLEANUP REQUIRED  
Discharge Cleanup Status: RA - RA ONGOING  
Disch Cleanup Status Date: Not reported  
Cleanup Work Status: INACTIVE  
Information Source: E - EDI  
Other Source Description: Not reported  
Elig Indicator: E - ELIGIBLE  
Site Manager: DUCHAM\_B  
Site Mgr End Date: Not reported  
Tank Office: PCTM5 - PETROLEUM CLEANUP TEAM  
Contaminated Drinking Wells: 0  
Contaminated Monitoring Well: Yes  
Contaminated Soil: No  
Contaminated Surface Water: No  
Contaminated Ground Water: No  
Pollutant: Z - Other Non Regulated  
Pollutant Other Description: UNKNOWN  
Gallons Discharged: Not reported

Task Information:

District: CD  
Facility ID: 8622219  
Facility Status: CLOSED  
Facility Type: A - Retail Station -  
County: MARION  
County ID: 42  
Cleanup Eligibility Status: E  
Source Effective Date: Not reported  
Discharge Date: 12-04-1988



Map ID  
Direction  
Distance  
Elevation

MAP FINDINGS

Site

Database(s)

EDR ID Number  
EPA ID Number

**DIAMOND OIL SR 200 (Continued)**

**U003655896**

Cleanup Required: R - CLEANUP REQUIRED  
Discharge Cleanup Status: ENTD - ELIGIBLE - NO TASK LEVEL DATA  
Disch Cleanup Status Date: 08-22-1990  
SRC Action Type: -  
SRC Submit Date: Not reported  
SRC Review Date: Not reported  
SRC Completion Status: -  
SRC Issue Date: Not reported  
SRC Comment: Not reported  
Cleanup Work Status: INACTIVE  
Site Mgr: Not reported  
Site Mgr End Date: Not reported  
Tank Office: -  
SR Task ID: 18622  
SR Cleanup Responsible: ST - STATE  
SR Funding Eligibility Type: -  
SR Actual Cost: Not reported  
SR Completion Date: Not reported  
SR Payment Date: Not reported  
SR Oral Date: Not reported  
SR Written Date: Not reported  
SR Soil Removal: Not reported  
SR Free Product Removal: Not reported  
SR Soil Tonnage Removed: Not reported  
SR Soil Treatment: Not reported  
SR Other Treatment: Not reported  
SR Alternate Proc Received Date: Not reported  
SR Alternate Procedure Status: Not reported  
SR Alternate Procedure Status Date: Not reported  
SR Alternate Procedure Comments: Not reported  
SA Task ID: 18623  
SA Cleanup Responsible: ST - STATE  
SA Funding Eligibility Type: -  
SA Actual Cost: Not reported  
SA Completion Date: Not reported  
SA Payment Date: Not reported  
RAP Task ID: 18624  
RAP Cleanup Responsible ID: ST - STATE  
RAP Funding Eligibility Type: -  
RAP Actual Cost: Not reported  
RAP Completion Date: Not reported  
RAP Payment Date: Not reported  
RAP Last Order Approved: Not reported  
RA Task ID: 18625  
RA Cleanup Responsible: ST - STATE  
RA Funding Eligibility Type: -  
RA Years to Complete: Not reported  
RA Actual Cost: Not reported

[Click here for Florida Oculus:](#)

UST:

Facility ID: 8511082  
Name: DIAMOND OIL SR 200  
Address: 3711 SW COLLEGE RD  
City, State, Zip: OCALA, FL 34474  
Facility Phone: 3523908039

Map ID  
Direction  
Distance  
Elevation

MAP FINDINGS

Site

Database(s)

EDR ID Number  
EPA ID Number

**DIAMOND OIL SR 200 (Continued)**

**U003655896**

Facility Status: CLOSED  
Facility Type: A  
Type Description: Retail Station  
Depco: P  
Region: STATE  
Positioning Method: AGPS  
Latitude/Longitude: 29 9 10 / 82 11 1

UST:

Tank ID: 1  
Tank Capacity: 3000  
Tank Location: UNDERGROUND  
Tank Status: B  
Status Date: 11/30/1989  
Install Date: 12/1/1964  
Substance: B  
Content Description: Unleaded Gas  
Vessel Indicator: TANK  
DEP Contractor: P

Owner:

Owner ID: 62976  
Owner Name: RITI INVESTMENTS LLC  
Owner Address: 1820 SE 18TH AVE STE 3  
Owner Address 2: ATTN: NEIL PATEL  
Owner City,State,Zip: Ocala, FL 34471  
Owner Contact: NEIL PATEL | CELL: 352-342-7029  
Owner Phone: 3523908039

Tank ID: Not reported  
Tank Capacity: 12000  
Tank Location: UNDERGROUND  
Tank Status: B  
Status Date: 06/30/1993  
Install Date: 11/1/1989  
Substance: B  
Content Description: Unleaded Gas  
Vessel Indicator: TANK  
DEP Contractor: P

Owner:

Owner ID: 62976  
Owner Name: RITI INVESTMENTS LLC  
Owner Address: 1820 SE 18TH AVE STE 3  
Owner Address 2: ATTN: NEIL PATEL  
Owner City,State,Zip: Ocala, FL 34471  
Owner Contact: NEIL PATEL | CELL: 352-342-7029  
Owner Phone: 3523908039

Tank ID: 2  
Tank Capacity: 3000  
Tank Location: UNDERGROUND  
Tank Status: B  
Status Date: 11/30/1989  
Install Date: 12/1/1964  
Substance: B  
Content Description: Unleaded Gas

Map ID  
Direction  
Distance  
Elevation

MAP FINDINGS

Site

Database(s)

EDR ID Number  
EPA ID Number

**DIAMOND OIL SR 200 (Continued)**

**U003655896**

Vessel Indicator: TANK  
DEP Contractor: P

Owner:  
Owner ID: 62976  
Owner Name: RITI INVESTMENTS LLC  
Owner Address: 1820 SE 18TH AVE STE 3  
Owner Address 2: ATTN: NEIL PATEL  
Owner City,State,Zip: Ocala, FL 34471  
Owner Contact: NEIL PATEL | CELL: 352-342-7029  
Owner Phone: 3523908039

Tank ID: Not reported  
Tank Capacity: 12000  
Tank Location: UNDERGROUND  
Tank Status: B  
Status Date: 06/30/1993  
Install Date: 11/1/1989  
Substance: B  
Content Description: Unleaded Gas  
Vessel Indicator: TANK  
DEP Contractor: P

Owner:  
Owner ID: 62976  
Owner Name: RITI INVESTMENTS LLC  
Owner Address: 1820 SE 18TH AVE STE 3  
Owner Address 2: ATTN: NEIL PATEL  
Owner City,State,Zip: Ocala, FL 34471  
Owner Contact: NEIL PATEL | CELL: 352-342-7029  
Owner Phone: 3523908039

Tank ID: 3  
Tank Capacity: 3000  
Tank Location: UNDERGROUND  
Tank Status: B  
Status Date: 11/30/1989  
Install Date: 12/1/1964  
Substance: A  
Content Description: Leaded Gas  
Vessel Indicator: TANK  
DEP Contractor: P

Owner:  
Owner ID: 62976  
Owner Name: RITI INVESTMENTS LLC  
Owner Address: 1820 SE 18TH AVE STE 3  
Owner Address 2: ATTN: NEIL PATEL  
Owner City,State,Zip: Ocala, FL 34471  
Owner Contact: NEIL PATEL | CELL: 352-342-7029  
Owner Phone: 3523908039

Tank ID: Not reported  
Tank Capacity: 12000  
Tank Location: UNDERGROUND  
Tank Status: B

Map ID  
Direction  
Distance  
Elevation

MAP FINDINGS

Site

Database(s)

EDR ID Number  
EPA ID Number

**DIAMOND OIL SR 200 (Continued)**

**U003655896**

Status Date: 06/30/1993  
Install Date: 11/1/1989  
Substance: B  
Content Description: Unleaded Gas  
Vessel Indicator: TANK  
DEP Contractor: P

Owner:  
Owner ID: 62976  
Owner Name: RITI INVESTMENTS LLC  
Owner Address: 1820 SE 18TH AVE STE 3  
Owner Address 2: ATTN: NEIL PATEL  
Owner City,State,Zip: Ocala, FL 34471  
Owner Contact: NEIL PATEL | CELL: 352-342-7029  
Owner Phone: 3523908039

Tank ID: 4  
Tank Capacity: 3000  
Tank Location: UNDERGROUND  
Tank Status: B  
Status Date: 11/30/1989  
Install Date: 12/1/1964  
Substance: A  
Content Description: Leaded Gas  
Vessel Indicator: TANK  
DEP Contractor: P

Owner:  
Owner ID: 62976  
Owner Name: RITI INVESTMENTS LLC  
Owner Address: 1820 SE 18TH AVE STE 3  
Owner Address 2: ATTN: NEIL PATEL  
Owner City,State,Zip: Ocala, FL 34471  
Owner Contact: NEIL PATEL | CELL: 352-342-7029  
Owner Phone: 3523908039

Tank ID: 5  
Tank Capacity: 4000  
Tank Location: UNDERGROUND  
Tank Status: B  
Status Date: 11/30/1989  
Install Date: 12/1/1964  
Substance: B  
Content Description: Unleaded Gas  
Vessel Indicator: TANK  
DEP Contractor: P

Owner:  
Owner ID: 62976  
Owner Name: RITI INVESTMENTS LLC  
Owner Address: 1820 SE 18TH AVE STE 3  
Owner Address 2: ATTN: NEIL PATEL  
Owner City,State,Zip: Ocala, FL 34471  
Owner Contact: NEIL PATEL | CELL: 352-342-7029  
Owner Phone: 3523908039

Map ID  
Direction  
Distance  
Elevation

MAP FINDINGS

Site

Database(s)

EDR ID Number  
EPA ID Number

**DIAMOND OIL SR 200 (Continued)**

**U003655896**

Tank ID:	6
Tank Capacity:	1000
Tank Location:	UNDERGROUND
Tank Status:	B
Status Date:	06/30/1993
Install Date:	11/1/1989
Substance:	L
Content Description:	Waste Oil
Vessel Indicator:	TANK
DEP Contractor:	P
Owner:	
Owner ID:	62976
Owner Name:	RITI INVESTMENTS LLC
Owner Address:	1820 SE 18TH AVE STE 3
Owner Address 2:	ATTN: NEIL PATEL
Owner City,State,Zip:	Ocala, FL 34471
Owner Contact:	NEIL PATEL   CELL: 352-342-7029
Owner Phone:	3523908039
Tank ID:	Not reported
Tank Capacity:	10000
Tank Location:	UNDERGROUND
Tank Status:	B
Status Date:	03/01/2019
Install Date:	7/1/1993
Substance:	B
Content Description:	Unleaded Gas
Vessel Indicator:	TANK
DEP Contractor:	P
Owner:	
Owner ID:	62976
Owner Name:	RITI INVESTMENTS LLC
Owner Address:	1820 SE 18TH AVE STE 3
Owner Address 2:	ATTN: NEIL PATEL
Owner City,State,Zip:	Ocala, FL 34471
Owner Contact:	NEIL PATEL   CELL: 352-342-7029
Owner Phone:	3523908039
Tank ID:	Not reported
Tank Capacity:	10000
Tank Location:	UNDERGROUND
Tank Status:	B
Status Date:	03/01/2019
Install Date:	7/1/1993
Substance:	B
Content Description:	Unleaded Gas
Vessel Indicator:	TANK
DEP Contractor:	P
Owner:	
Owner ID:	62976
Owner Name:	RITI INVESTMENTS LLC
Owner Address:	1820 SE 18TH AVE STE 3
Owner Address 2:	ATTN: NEIL PATEL
Owner City,State,Zip:	Ocala, FL 34471

Map ID  
Direction  
Distance  
Elevation

MAP FINDINGS

Site

Database(s)

EDR ID Number  
EPA ID Number

**DIAMOND OIL SR 200 (Continued)**

**U003655896**

Owner Contact: NEIL PATEL | CELL: 352-342-7029  
Owner Phone: 3523908039

Inst Control:  
Name: DIAMOND OIL SR 200  
Address: 3711 SOUTHWEST COLLEGE ROAD  
City,State,Zip: OCALA, FL 34474  
Facility Id: ERIC\_7109  
Inst Control Type: Groundwater Use, Land Use  
Eng Control Type: None  
Contaminated Media: Groundwater, Soil  
Contamination: Petroleum (Includes BTEX and MTBE)-Legacy  
Lat/Long (dms): Not reported  
Date Amended: Not reported  
Mechanism - Date IC Removed: Not reported  
Mechanism - Program Area: Not reported  
Mechanism - Date Order Issued: Not reported  
Date Removed: Not reported  
Inspection Date: Not reported  
Legal Description: Not reported  
Comments: Not reported  
Township: Not reported  
Range: Not reported  
Parcel ID: Not reported  
Section: Not reported  
Book Number: Not reported  
Page Number: Not reported  
Acquisition: Not reported  
Previously Published: Not reported  
Description: Not reported  
Begin Date: Not reported  
DC4 Datum ID: Not reported  
CMC2 Coordinate Method ID: Not reported  
PC2 Proximity ID: Not reported  
Collector User Name: Not reported  
Collection Date: Not reported  
OIC Object of Interest ID: Not reported  
VSC1 Verification Status ID: Not reported  
Primary Facility ID: Not reported  
Primary Facility Name: Not reported  
Primary Site Address Line 2: Not reported  
Primary Site Program Type Key: Not reported  
Primary Site Managing Program: Not reported  
Primary Site DEP Office: Not reported  
Primary Site WMD: Not reported  
Boundary Control ID: Not reported  
Boundary Control Name: Not reported  
Boundary Mechanism Counties: Not reported  
Boundary Mechanism Types: Not reported  
Boundary Mechanism EFF Dates: Not reported  
All Facility ID: Not reported  
All Facility Names: Not reported  
All Site ID: Not reported  
All Site Names: Not reported  
Boundary Mechanism Instr Num: Not reported

Map ID  
Direction  
Distance  
Elevation

MAP FINDINGS

Site

Database(s)

EDR ID Number  
EPA ID Number

**DIAMOND OIL SR 200 (Continued)**

**U003655896**

Primary Site Documents:	Not reported
Name:	DIAMOND OIL SR 200
Address:	3711 SOUTHWEST COLLEGE ROAD
City,State,Zip:	OCALA, FL 34474
Facility Id:	8511082
Inst Control Type:	GROUNDWATER USE RESTRICTION
Eng Control Type:	NONE
Contaminated Media:	GROUNDWATER
Contamination:	PETROLEUM (INCLUDES BTEX AND MTBE)
Lat/Long (dms):	Not reported
Date Amended:	Not reported
Mechanism - Date IC Removed:	Not reported
Mechanism - Program Area:	Not reported
Mechanism - Date Order Issued:	Not reported
Date Removed:	Not reported
Inspection Date:	Not reported
Legal Description:	Not reported
Comments:	Not reported
Township:	15S
Range:	21E
Parcel ID:	23754-000-00
Section:	26
Book Number:	NA
Page Number:	NA
Acquisition:	DPHO-DIGITAL ARIAL PHOTOGRAPHY WITH GROUND CONTROL
Previously Published:	Not reported
Description:	Not reported
Begin Date:	Not reported
DC4 Datum ID:	Not reported
CMC2 Coordinate Method ID:	Not reported
PC2 Proximity ID:	Not reported
Collector User Name:	Not reported
Collection Date:	Not reported
OIC Object of Interest ID:	Not reported
VSC1 Verification Status ID:	Not reported
Primary Facility ID:	Not reported
Primary Facility Name:	Not reported
Primary Site Address Line 2:	Not reported
Primary Site Program Type Key:	Not reported
Primary Site Managing Program:	Not reported
Primary Site DEP Office:	Not reported
Primary Site WMD:	Not reported
Boundary Control ID:	Not reported
Boundary Control Name:	Not reported
Boundary Mechanism Counties:	Not reported
Boundary Mechanism Types:	Not reported
Boundary Mechanism EFF Dates:	Not reported
All Facility ID:	Not reported
All Facility Names:	Not reported
All Site ID:	Not reported
All Site Names:	Not reported
Boundary Mechanism Instr Num:	Not reported
Primary Site Documents:	Not reported
Name:	DIAMOND OIL SR 200
Address:	3711 SOUTHWEST COLLEGE ROAD

Map ID  
Direction  
Distance  
Elevation

MAP FINDINGS

Site

Database(s)

EDR ID Number  
EPA ID Number

**DIAMOND OIL SR 200 (Continued)**

**U003655896**

City,State,Zip: Ocala, FL 34474  
Facility Id: 8511082  
Inst Control Type: LAND USE RESTRICTION  
Eng Control Type: NONE  
Contaminated Media: SOIL  
Contamination: PETROLEUM (INCLUDES BTEX AND MTBE)  
Lat/Long (dms): Not reported  
Date Amended: Not reported  
Mechanism - Date IC Removed: Not reported  
Mechanism - Program Area: Not reported  
Mechanism - Date Order Issued: Not reported  
Date Removed: Not reported  
Inspection Date: Not reported  
Legal Description: Not reported  
Comments: Not reported  
Township: 15S  
Range: 21E  
Parcel ID: 23754-000-00  
Section: 26  
Book Number: NA  
Page Number: NA  
Acquisition: DPHO-DIGITAL ARIAL PHOTOGRAPHY WITH GROUND CONTROL  
Previously Published: Not reported  
Description: Not reported  
Begin Date: Not reported  
DC4 Datum ID: Not reported  
CMC2 Coordinate Method ID: Not reported  
PC2 Proximity ID: Not reported  
Collector User Name: Not reported  
Collection Date: Not reported  
OIC Object of Interest ID: Not reported  
VSC1 Verification Status ID: Not reported  
Primary Facility ID: Not reported  
Primary Facility Name: Not reported  
Primary Site Address Line 2: Not reported  
Primary Site Program Type Key: Not reported  
Primary Site Managing Program: Not reported  
Primary Site DEP Office: Not reported  
Primary Site WMD: Not reported  
Boundary Control ID: Not reported  
Boundary Control Name: Not reported  
Boundary Mechanism Counties: Not reported  
Boundary Mechanism Types: Not reported  
Boundary Mechanism EFF Dates: Not reported  
All Facility ID: Not reported  
All Facility Names: Not reported  
All Site ID: Not reported  
All Site Names: Not reported  
Boundary Mechanism Instr Num: Not reported  
Primary Site Documents: Not reported

Name: DIAMOND OIL SR 200  
Address: 3711 SOUTHWEST COLLEGE ROAD  
City,State,Zip: Ocala, FL 34474  
Facility Id: ERIC\_7109  
Inst Control Type: Groundwater Use, Land Use  
Eng Control Type: None



Map ID  
Direction  
Distance  
Elevation

MAP FINDINGS

Site

Database(s)

EDR ID Number  
EPA ID Number

DIAMOND OIL SR 200 (Continued)

U003655896

Contaminated Media: Groundwater, Soil  
Contamination: Petroleum (Includes BTEX and MTBE)-Legacy  
Lat/Long (dms): Not reported  
Date Amended: Not reported  
Mechanism - Date IC Removed: Not reported  
Mechanism - Program Area: Not reported  
Mechanism - Date Order Issued: Not reported  
Date Removed: Not reported  
Inspection Date: Not reported  
Legal Description: Not reported  
Comments: Not reported  
Township: Not reported  
Range: Not reported  
Parcel ID: Not reported  
Section: Not reported  
Book Number: NA  
Page Number: NA  
Acquisition: Not reported  
Previously Published: Y  
Description: GROUNDWATER USE RESTRICTION|LAND USE RESTRICTION  
Begin Date: 01/19/2017  
DC4 Datum ID: HARN  
CMC2 Coordinate Method ID: CSUR  
PC2 Proximity ID: EXACT  
Collector User Name: ERIC\_INIT\_ICR\_LOAD  
Collection Date: 11/29/2018  
OIC Object of Interest ID: SWIM  
VSC1 Verification Status ID: REVIEWED  
Primary Facility ID: STCM-8511082  
Primary Facility Name: DIAMOND OIL SR 200  
Primary Site Address Line 2: Not reported  
Primary Site Program Type Key: PETROLEUM  
Primary Site Managing Program: Petroleum Restoration Program  
Primary Site DEP Office: SED  
Primary Site WMD: SFWMD  
Boundary Control ID: IC-1302  
Boundary Control Name: DIAMOND OIL SR 200  
Boundary Mechanism Counties: Martin  
Boundary Mechanism Types: Interim Restrictive Covenant  
Boundary Mechanism EFF Dates: 2017-01-19 00:00:00  
All Facility ID: STCM-8511082  
All Facility Names: DIAMOND OIL SR 200  
All Site ID: ERIC\_7109  
All Site Names: DIAMOND OIL SR 200  
Boundary Mechanism Instr Num: Not reported  
Primary Site Documents: [https://prodenv.dep.state.fl.us/DepNexus/public/electronic-documents/ERIC\\_7109/gis-facility!search](https://prodenv.dep.state.fl.us/DepNexus/public/electronic-documents/ERIC_7109/gis-facility!search)

ASBESTOS:

Name: SR 200 RITI  
Address: 3711 SW COLLEGE RD  
City,State,Zip: OCALA, FL 34474  
Facility ID: AS08301014  
Notification ID: 90693  
Notification Type: ORIGINAL  
Project Type: DEMOLITION  
Notification Status: REVIEWED

Map ID  
Direction  
Distance  
Elevation

MAP FINDINGS

Site

Database(s)

EDR ID Number  
EPA ID Number

**DIAMOND OIL SR 200 (Continued)**

**U003655896**

Site Name: 3711 SW COLLEGE RD  
Ordered Demolition?: N  
Annual Notification: Not reported  
Owner Name: RITI INVESTMENTS, LLC  
Contractor Name: ERNEST DEWITT GAY, INC  
Start Date: 10/11/2017  
Finish Date: 10/25/2017  
Cementitious RACM: Not reported  
Cementitious SF: Not reported  
Floor RACM: Not reported  
Floor SF: Not reported  
Pipe RACM: Not reported  
Pipe SF: Not reported  
CF RACM: Not reported  
Roof RACM: Not reported  
Roof SF: Not reported  
Surface Mat RACM: Not reported  
Surface Mat SF: Not reported  
Waste Disposal Site: BASELINE LANDFILL CLASS I  
Waste Disposal Address: 5601 SE 66TH STREET  
Waste Disposal City: OCALA  
Waste Disposal State: FL  
Waste Disposal Zip: 34480  
Transporter Name: Not reported  
Contractor is Transporter: Not reported  
Waste Disp ID: 20906  
Waste Disp Source: W  
Transporter Address: Not reported  
Transporter City: Not reported  
Transporter State: FL  
Transporter Zip: Not reported  
Date Receive: Not reported

**CLEANUP SITES:**

Name: DIAMOND OIL SR 200  
Address: 3711 SW COLLEGE RD  
City,State,Zip: OCALA, FL 34474  
DEP Cleanup Site Key: 74755547  
Source Database Name: Storage Tank Contamination Monitoring  
Source Database Id: 8511082  
CPAC Program Area Id: TK  
CLLC Cleanup Category Key: PETRO  
RSC2 Remediation Status Key: ACTIVE  
Data Load Date: 02/20/2023  
OC3 Office Id: CD  
Physical Address Line 2: Not reported  
OIC Object Of Interest Id: FACIL  
PC2 Proximity Id: EXACT  
Calc Coordinates Accuracy Level Id: 4  
CMC2 Coordinate Method Id: Digital Aerial Photography With Ground Control  
DC4 Datum Id: High Accuracy Reference Network  
VSC1 Verification Status: REVIEWED  
Collect Username: BACHMANN\_J  
Collect Date: 10/10/2008  
Collect Affiliation: DEPARTMENT OF ENVIRONMENTAL PROTECTION  
Map Source: 2004 DOQQs  
Map Source Scale: 10

Map ID  
Direction  
Distance  
Elevation

MAP FINDINGS

Site

Database(s)

EDR ID Number  
EPA ID Number

**DIAMOND OIL SR 200 (Continued)**

**U003655896**

Interpolation Scale: Not reported  
Verifier Username: BACHMANN\_J  
Verifier Affiliation: DEPARTMENT OF ENVIRONMENTAL PROTECTION  
Verification Date: 10/10/2008  
Verified Coordinate Method Id: Digital Aerial Photography With Ground Control  
Source Database Name Code: STCM  
CMC2 Coordinate Method ID Code: DPHO  
DC4 Datum ID Code: HARN  
Verified Coordinate Method ID Code: DPHO  
Comments: Not reported  
Latitude/Longitude (deg/min/sec): 29 9 / 82 10

Name: EXXON STATION  
Address: 3711 SW COLLEGE RD  
City,State,Zip: OCALA, FL 32674  
DEP Cleanup Site Key: 74755813  
Source Database Name: Storage Tank Contamination Monitoring  
Source Database Id: 8622219  
CPAC Program Area Id: TK  
CLLC Cleanup Category Key: PETRO  
RSC2 Remediation Status Key: ACTIVE  
Data Load Date: 02/20/2023  
OC3 Office Id: CD  
Physical Address Line 2: \*\*\* USE #8511082 \*\*\*  
OIC Object Of Interest Id: FACIL  
PC2 Proximity Id: EXACT  
Calc Coordinates Accuracy Level Id: 4  
CMC2 Coordinate Method Id: Digital Aerial Photography With Ground Control  
DC4 Datum Id: High Accuracy Reference Network  
VSC1 Verification Status: REVIEWED  
Collect Username: CARPENTER\_K  
Collect Date: 08/17/2009  
Collect Affiliation: YORK STB  
Map Source: 2004 DOQQs  
Map Source Scale: 10  
Interpolation Scale: Not reported  
Verifier Username: CARPENTER\_K  
Verifier Affiliation: YORK STB  
Verification Date: 08/17/2009  
Verified Coordinate Method Id: Digital Aerial Photography With Ground Control  
Source Database Name Code: STCM  
CMC2 Coordinate Method ID Code: DPHO  
DC4 Datum ID Code: HARN  
Verified Coordinate Method ID Code: DPHO  
Comments: Not reported  
Latitude/Longitude (deg/min/sec): 29 9 / 82 10

**FL Financial Assurance 3:**

Name: DIAMOND OIL SR 200  
Address: 3711 SW COLLEGE RD  
City,State,Zip: OCALA, FL 34474  
Region: 3  
Facility ID: 8511082  
Facility Phone: 3523908039  
Facility Status: CLOSED  
Facility Type: A  
Type Description: Retail Station

Map ID  
Direction  
Distance  
Elevation

MAP FINDINGS

Site

Database(s)

EDR ID Number  
EPA ID Number

DIAMOND OIL SR 200 (Continued)

U003655896

DEP CO: P  
Financial Responsibility: INSURANCE  
Insurance Company: COMMERCE & INDUSTRY  
Effective Date: 02/07/2009  
Expire Date: 02/07/2010  
Owner ID: 62976  
Owner Name: RITI INVESTMENTS LLC  
Owner Address: 1820 SE 18TH AVE STE 3  
Owner Address2: ATTN: NEIL PATEL  
Owner City,St,Zip: Ocala, FL 34471  
Contact: NEIL PATEL | CELL: 352-342-7029  
Resp Party Phone: 3523908039

Name: DIAMOND OIL SR 200  
Address: 3711 SW COLLEGE RD  
City,State,Zip: OCALA, FL 34474  
Region: 3  
Facility ID: 8511082  
Facility Phone: 3523908039  
Facility Status: CLOSED  
Facility Type: A  
Type Description: Retail Station  
DEP CO: P  
Financial Responsibility: INSURANCE  
Insurance Company: COMMERCE & INDUSTRY  
Effective Date: 02/07/2010  
Expire Date: 02/07/2011  
Owner ID: 62976  
Owner Name: RITI INVESTMENTS LLC  
Owner Address: 1820 SE 18TH AVE STE 3  
Owner Address2: ATTN: NEIL PATEL  
Owner City,St,Zip: Ocala, FL 34471  
Contact: NEIL PATEL | CELL: 352-342-7029  
Resp Party Phone: 3523908039

Name: DIAMOND OIL SR 200  
Address: 3711 SW COLLEGE RD  
City,State,Zip: OCALA, FL 34474  
Region: 3  
Facility ID: 8511082  
Facility Phone: 3523908039  
Facility Status: CLOSED  
Facility Type: A  
Type Description: Retail Station  
DEP CO: P  
Financial Responsibility: INSURANCE  
Insurance Company: ENDURANCE AMERICAN SPECIALTY INS CO  
Effective Date: 03/21/2012  
Expire Date: 03/21/2013  
Owner ID: 62976  
Owner Name: RITI INVESTMENTS LLC  
Owner Address: 1820 SE 18TH AVE STE 3  
Owner Address2: ATTN: NEIL PATEL  
Owner City,St,Zip: Ocala, FL 34471  
Contact: NEIL PATEL | CELL: 352-342-7029  
Resp Party Phone: 3523908039

Map ID  
Direction  
Distance  
Elevation

MAP FINDINGS

Site

Database(s)

EDR ID Number  
EPA ID Number

DIAMOND OIL SR 200 (Continued)

U003655896

Name: DIAMOND OIL SR 200  
Address: 3711 SW COLLEGE RD  
City,State,Zip: OCALA, FL 34474  
Region: 3  
Facility ID: 8511082  
Facility Phone: 3523908039  
Facility Status: CLOSED  
Facility Type: A  
Type Description: Retail Station  
DEP CO: P  
Financial Responsibility: INSURANCE  
Insurance Company: ENDURANCE AMERICAN SPECIALTY INS CO  
Effective Date: 03/21/2013  
Expire Date: 03/21/2014  
Owner ID: 62976  
Owner Name: RITI INVESTMENTS LLC  
Owner Address: 1820 SE 18TH AVE STE 3  
Owner Address2: ATTN: NEIL PATEL  
Owner City,St,Zip: Ocala, FL 34471  
Contact: NEIL PATEL | CELL: 352-342-7029  
Resp Party Phone: 3523908039

Name: DIAMOND OIL SR 200  
Address: 3711 SW COLLEGE RD  
City,State,Zip: OCALA, FL 34474  
Region: 3  
Facility ID: 8511082  
Facility Phone: 3523908039  
Facility Status: CLOSED  
Facility Type: A  
Type Description: Retail Station  
DEP CO: P  
Financial Responsibility: INSURANCE  
Insurance Company: ENDURANCE AMERICAN SPECIALTY INS CO  
Effective Date: 03/21/2014  
Expire Date: 03/21/2015  
Owner ID: 62976  
Owner Name: RITI INVESTMENTS LLC  
Owner Address: 1820 SE 18TH AVE STE 3  
Owner Address2: ATTN: NEIL PATEL  
Owner City,St,Zip: Ocala, FL 34471  
Contact: NEIL PATEL | CELL: 352-342-7029  
Resp Party Phone: 3523908039

Name: DIAMOND OIL SR 200  
Address: 3711 SW COLLEGE RD  
City,State,Zip: OCALA, FL 34474  
Region: 3  
Facility ID: 8511082  
Facility Phone: 3523908039  
Facility Status: CLOSED  
Facility Type: A  
Type Description: Retail Station  
DEP CO: P  
Financial Responsibility: INSURANCE  
Insurance Company: ENDURANCE AMERICAN SPECIALTY INS CO  
Effective Date: 03/21/2015

Map ID  
Direction  
Distance  
Elevation

MAP FINDINGS

Site

Database(s)

EDR ID Number  
EPA ID Number

**DIAMOND OIL SR 200 (Continued)**

**U003655896**

Expire Date: 03/21/2016  
Owner ID: 62976  
Owner Name: RITI INVESTMENTS LLC  
Owner Address: 1820 SE 18TH AVE STE 3  
Owner Address2: ATTN: NEIL PATEL  
Owner City,St,Zip: Ocala, FL 34471  
Contact: NEIL PATEL | CELL: 352-342-7029  
Resp Party Phone: 3523908039

Name: DIAMOND OIL SR 200  
Address: 3711 SW COLLEGE RD  
City,State,Zip: OCALA, FL 34474  
Region: 3  
Facility ID: 8511082  
Facility Phone: 3523908039  
Facility Status: CLOSED  
Facility Type: A  
Type Description: Retail Station  
DEP CO: P  
Financial Responsibility: INSURANCE  
Insurance Company: ENDURANCE AMERICAN SPECIALTY INS CO  
Effective Date: 03/21/2016  
Expire Date: 03/21/2017  
Owner ID: 62976  
Owner Name: RITI INVESTMENTS LLC  
Owner Address: 1820 SE 18TH AVE STE 3  
Owner Address2: ATTN: NEIL PATEL  
Owner City,St,Zip: Ocala, FL 34471  
Contact: NEIL PATEL | CELL: 352-342-7029  
Resp Party Phone: 3523908039

Name: DIAMOND OIL SR 200  
Address: 3711 SW COLLEGE RD  
City,State,Zip: OCALA, FL 34474  
Region: 3  
Facility ID: 8511082  
Facility Phone: 3523908039  
Facility Status: CLOSED  
Facility Type: A  
Type Description: Retail Station  
DEP CO: P  
Financial Responsibility: INSURANCE  
Insurance Company: FPLIPA  
Effective Date: 02/07/1995  
Expire Date: 02/07/1997  
Owner ID: 62976  
Owner Name: RITI INVESTMENTS LLC  
Owner Address: 1820 SE 18TH AVE STE 3  
Owner Address2: ATTN: NEIL PATEL  
Owner City,St,Zip: Ocala, FL 34471  
Contact: NEIL PATEL | CELL: 352-342-7029  
Resp Party Phone: 3523908039

Name: DIAMOND OIL SR 200  
Address: 3711 SW COLLEGE RD  
City,State,Zip: OCALA, FL 34474  
Region: 3

Map ID  
Direction  
Distance  
Elevation

MAP FINDINGS

Site

Database(s)

EDR ID Number  
EPA ID Number

DIAMOND OIL SR 200 (Continued)

U003655896

Facility ID: 8511082  
Facility Phone: 3523908039  
Facility Status: CLOSED  
Facility Type: A  
Type Description: Retail Station  
DEP CO: P  
Financial Responsibility: INSURANCE  
Insurance Company: NAUTILUS INSURANCE COMPANY  
Effective Date: 01/02/2011  
Expire Date: 01/02/2012  
Owner ID: 62976  
Owner Name: RITI INVESTMENTS LLC  
Owner Address: 1820 SE 18TH AVE STE 3  
Owner Address2: ATTN: NEIL PATEL  
Owner City,St,Zip: Ocala, FL 34471  
Contact: NEIL PATEL | CELL: 352-342-7029  
Resp Party Phone: 3523908039

Name: DIAMOND OIL SR 200  
Address: 3711 SW COLLEGE RD  
City,State,Zip: OCALA, FL 34474  
Region: 3  
Facility ID: 8511082  
Facility Phone: 3523908039  
Facility Status: CLOSED  
Facility Type: A  
Type Description: Retail Station  
DEP CO: P  
Financial Responsibility: INSURANCE  
Insurance Company: NAUTILUS INSURANCE COMPANY  
Effective Date: 01/03/2011  
Expire Date: 01/02/2012  
Owner ID: 62976  
Owner Name: RITI INVESTMENTS LLC  
Owner Address: 1820 SE 18TH AVE STE 3  
Owner Address2: ATTN: NEIL PATEL  
Owner City,St,Zip: Ocala, FL 34471  
Contact: NEIL PATEL | CELL: 352-342-7029  
Resp Party Phone: 3523908039

V108  
NW  
< 1/8  
0.004 mi.  
19 ft.

CASHS CITGO  
3711 SW COLLEGE RD  
OCALA, FL 34474  
Site 5 of 10 in cluster V

EDR Hist Auto 1020508381  
N/A

Actual:  
76 ft.

EDR Hist Auto

Focus Map:  
12

Year:	Name:	Type:
1983	CASHS EXXON	Gasoline Service Stations
1985	CASHS EXXON	Gasoline Service Stations
1986	CASHS EXXON	Gasoline Service Stations
1987	CASHS EXXON	Gasoline Service Stations
1988	CASHS EXXON	Gasoline Service Stations
1989	CASHS EXXON	Gasoline Service Stations
1990	CASHS EXXON	Gasoline Service Stations
1991	CASHS EXXON	Gasoline Service Stations
1992	CASHS EXXON	Gasoline Service Stations

Map ID  
 Direction  
 Distance  
 Elevation

MAP FINDINGS

Site

Database(s)

EDR ID Number  
 EPA ID Number

**CASHS CITGO (Continued)**

**1020508381**

1993	CASHS EXXON	Gasoline Service Stations
1994	CASHS EXXON	Gasoline Service Stations
1995	CASHS EXXON	Gasoline Service Stations
1996	CASHS CITGO	Gasoline Service Stations
1997	CASHS CITGO	Gasoline Service Stations
1998	CASHS CITGO	Gasoline Service Stations
1999	CASHS CITGO	Gasoline Service Stations
2000	CASHS CITGO	Gasoline Service Stations
2001	CASHS CITGO	Gasoline Service Stations
2002	CASHS CITGO	Gasoline Service Stations
2003	CASHS CITGO	Gasoline Service Stations
2004	CASHS CITGO	Gasoline Service Stations
2005	CASHS CITGO	Gasoline Service Stations
2006	CASHS CITGO	Gasoline Service Stations
2007	CASHS CITGO	Gasoline Service Stations
2008	CASHS CITGO	Gasoline Service Stations
2009	CASHS CITGO	Gasoline Service Stations
2010	CASHS CITGO	Gasoline Service Stations

**V109**  
**NW**  
 < 1/8  
 0.004 mi.  
 19 ft.

**DIAMOND OIL SR 200**  
**3711 SW COLLEGE RD**  
**OCALA, FL 34474**  
 Site 6 of 10 in cluster V

**FL DWM CONTAM**    **S125959078**  
 N/A

**Actual:**  
 76 ft.  
**Focus Map:**  
 12

**DWM CONTAM:**  
 Name: DIAMOND OIL SR 200  
 Address: 3711 SW COLLEGE RD  
 City,State,Zip: Ocala, FL 34474  
 Program Site Id: 8511082  
 Lat DD: 29  
 Lat MM: 9  
 Lat SS: Not reported  
 Long DD: 82  
 Long MM: 11  
 Long SS: 1  
 Office/ District: CD  
 Program Area: PETROLEUM  
 Priority Score: Not reported  
 Datum: 0  
 Method: AGPS  
 Facility Status: OPEN-STCM  
 Facility Type: A - Retail Station  
 Score Effective Date: 2011-08-11 00:00:00  
 Score When Ranked: 81  
 Rank: 307  
 Operator: Not reported  
 Phone: Not reported  
 Name Changed: Not reported  
 Addr Changed: Not reported  
 Related Party ID: 62976  
 Primary RP Role: ACCOUNT OWNER  
 RP Begin Date: 12/28/2010  
 RP Name: RITI INVESTMENTS LLC  
 RP Address1: 1820 SE 18TH AVE STE 3  
 RP Address2: ATTN: NEIL PATEL  
 RP City: Ocala  
 RP State: FL



Map ID  
Direction  
Distance  
Elevation

MAP FINDINGS

Site

Database(s)

EDR ID Number  
EPA ID Number

**DIAMOND OIL SR 200 (Continued)**

**S125959078**

RP Zip5: 34471  
RP Zip4: Not reported  
Contact: NEIL PATEL | CELL: 352-342-7029  
RP Phone: (352)390-8039  
RP Extension: 25  
Site Manager: COVIN\_M

V110  
NW  
< 1/8  
0.004 mi.  
19 ft.

**EXXON STATION**  
**3711 SW COLLEGE RD**  
**OCALA, FL 32674**  
**Site 7 of 10 in cluster V**

**FL DWM CONTAM** **S125959232**  
**N/A**

**Actual:**  
**76 ft.**  
**Focus Map:**  
**12**

DWM CONTAM:  
Name: EXXON STATION  
Address: 3711 SW COLLEGE RD  
City,State,Zip: Ocala, FL 32674  
Program Site Id: 8622219  
Lat DD: 29  
Lat MM: 9  
Lat SS: Not reported  
Long DD: 82  
Long MM: 10  
Long SS: 59  
Office/ District: CD  
Program Area: PETROLEUM  
Priority Score: Not reported  
Datum: 0  
Method: UNVR  
Facility Status: ON HOLD-STCM  
Facility Type: A - Retail Station  
Score Effective Date: 2000-07-17 00:00:00  
Score When Ranked: 10  
Rank: 8533  
Operator: Not reported  
Phone: Not reported  
Name Changed: Not reported  
Addr Changed: Not reported  
Related Party ID: 6789  
Primary RP Role: ACCOUNT OWNER  
RP Begin Date: 10/1/1988  
RP Name: EXXON MOBIL CORP  
RP Address1: 12265 W BAYAUD AVE #300  
RP Address2: \*\*\* USE STCM-14745 \*\*\*  
RP City: LAKEWOOD  
RP State: CO  
RP Zip5: 80228  
RP Zip4: Not reported  
Contact: ERIC MCPHEE  
RP Phone: (303)986-8011  
RP Extension: Not reported  
Site Manager: Not reported

Map ID  
 Direction  
 Distance  
 Elevation

MAP FINDINGS

Site

Database(s)

EDR ID Number  
 EPA ID Number

<b>V111</b> <b>NW</b> <b>&lt; 1/8</b> <b>0.004 mi.</b> <b>19 ft.</b>	<b>EXXON COMPANY USA RS #4-4962</b> <b>3711 SW COLLEGE RD</b> <b>OCALA, FL 34474</b>  <b>Site 8 of 10 in cluster V</b>	<b>RCRA-VSQG</b>	<b>1014469684</b> <b>FLTMP9002564</b>
--	--	------------------	--

<b>Actual:</b> <b>76 ft.</b>  <b>Focus Map:</b> <b>12</b>	<b>RCRA Listings:</b> Date Form Received by Agency: Handler Name: Handler Address: Handler City,State,Zip: EPA ID: Contact Name: Contact Address: Contact City,State,Zip: Contact Telephone: Contact Fax: Contact Email: Contact Title: EPA Region: Land Type: Federal Waste Generator Description: Non-Notifier: Biennial Report Cycle: Accessibility: Active Site Indicator: State District Owner: State District: Mailing Address: Mailing City,State,Zip: Owner Name: Owner Type: Operator Name: Operator Type: Short-Term Generator Activity: Importer Activity: Mixed Waste Generator: Transporter Activity: Transfer Facility Activity: Recycler Activity with Storage: Small Quantity On-Site Burner Exemption: Smelting Melting and Refining Furnace Exemption: Underground Injection Control: Off-Site Waste Receipt: Universal Waste Indicator: Universal Waste Destination Facility: Federal Universal Waste: Active Site State-Reg Handler: Federal Facility Indicator: Hazardous Secondary Material Indicator: Sub-Part K Indicator: 2018 GPRM Permit Baseline: 2018 GPRM Renewals Baseline: 202 GPRM Corrective Action Baseline: Subject to Corrective Action Universe: Non-TSDFs Where RCRA CA has Been Imposed Universe: Corrective Action Priority Ranking: Environmental Control Indicator: Institutional Control Indicator:	19901213 Exxon Company Usa Rs #4-4962 3711 SW COLLEGE RD OCALA, FL 34474-4442 FLTMP9002564 Not reported Not reported Not reported Not reported Not reported Not reported Not reported Not reported Not reported Not reported Not reported Not reported 04 Other Conditionally Exempt Small Quantity Generator Not reported Not reported Not reported Handler Activities FI CD Not reported Not reported Not reported Not reported Not reported Not reported Not reported Yes No No No No No No No No No No No No --- Not reported NN Not reported Not on the Baseline Not on the Baseline No No No No NCAPS ranking No No
---	---	--

Map ID  
 Direction  
 Distance  
 Elevation

MAP FINDINGS

Site

Database(s)

EDR ID Number  
 EPA ID Number

**EXXON COMPANY USA RS #4-4962 (Continued)**

**1014469684**

Human Exposure Controls Indicator:	N/A
Groundwater Controls Indicator:	N/A
Significant Non-Complier Universe:	No
Unaddressed Significant Non-Complier Universe:	No
Addressed Significant Non-Complier Universe:	No
Significant Non-Complier With a Compliance Schedule Universe:	No
Financial Assurance Required:	Not reported
Handler Date of Last Change:	20110623
Recognized Trader-Importer:	No
Recognized Trader-Exporter:	No
Importer of Spent Lead Acid Batteries:	No
Exporter of Spent Lead Acid Batteries:	No
Recycler Activity Without Storage:	Not reported
Manifest Broker:	Not reported
Sub-Part P Indicator:	No

Historic Generators:

Receive Date:	19901213
Handler Name:	EXXON COMPANY USA RS #4-4962
Federal Waste Generator Description:	Conditionally Exempt Small Quantity Generator
State District Owner:	FI
Large Quantity Handler of Universal Waste:	No
Recognized Trader Importer:	No
Recognized Trader Exporter:	No
Spent Lead Acid Battery Importer:	No
Spent Lead Acid Battery Exporter:	No
Current Record:	Yes
Non Storage Recycler Activity:	Not reported
Electronic Manifest Broker:	Not reported

List of NAICS Codes and Descriptions:

NAICS Codes:	No NAICS Codes Found
--------------	----------------------

Facility Has Received Notices of Violations:

Violations:	No Violations Found
-------------	---------------------

Evaluation Action Summary:

Evaluations:	No Evaluations Found
--------------	----------------------

**U112**  
**NW**  
 < 1/8  
 0.004 mi.  
 19 ft.

**GADCO-OCALA 400**  
**3701 SW COLLEGE RD**  
**OCALA, FL 34474**  
 Site 5 of 6 in cluster U

**FL UST**    **U001361201**  
 N/A

**Actual:**  
 80 ft.  
**Focus Map:**  
 12

UST:  
 Facility ID: 8511297  
 Name: GADCO-OCALA 400  
 Address: 3701 SW COLLEGE RD  
 City,State,Zip: OCALA, FL 34474  
 Facility Phone: 9042377144  
 Facility Status: CLOSED  
 Facility Type: A  
 Type Description: Retail Station

Map ID  
Direction  
Distance  
Elevation

MAP FINDINGS

Site

Database(s)

EDR ID Number  
EPA ID Number

**GADCO-OCALA 400 (Continued)**

**U001361201**

Depco: P  
Region: STATE  
Positioning Method: UNVR  
Latitude/Longitude: 29 9 15 / 82 10 50

UST:

Tank ID: 1  
Tank Capacity: 8000  
Tank Location: UNDERGROUND  
Tank Status: B  
Status Date: 03/31/1989  
Install Date: Not reported  
Substance: A  
Content Description: Leaded Gas  
Vessel Indicator: TANK  
DEP Contractor: P

Owner:

Owner ID: 8006  
Owner Name: GADCO OCALA 400 INC  
Owner Address: 200 S BISCAYNE BLVD #2710  
Owner Address 2: Not reported  
Owner City,State,Zip: MIAMI, FL 33131  
Owner Contact: JUDY CHALNICK  
Owner Phone: 3053741793

Tank ID: 2  
Tank Capacity: 8000  
Tank Location: UNDERGROUND  
Tank Status: B  
Status Date: 03/31/1989  
Install Date: Not reported  
Substance: B  
Content Description: Unleaded Gas  
Vessel Indicator: TANK  
DEP Contractor: P

Owner:

Owner ID: 8006  
Owner Name: GADCO OCALA 400 INC  
Owner Address: 200 S BISCAYNE BLVD #2710  
Owner Address 2: Not reported  
Owner City,State,Zip: MIAMI, FL 33131  
Owner Contact: JUDY CHALNICK  
Owner Phone: 3053741793

Tank ID: 3  
Tank Capacity: 8000  
Tank Location: UNDERGROUND  
Tank Status: B  
Status Date: 03/31/1989  
Install Date: Not reported  
Substance: B  
Content Description: Unleaded Gas  
Vessel Indicator: TANK  
DEP Contractor: P

Map ID  
Direction  
Distance  
Elevation

MAP FINDINGS

Site

Database(s)

EDR ID Number  
EPA ID Number

**GADCO-OCALA 400 (Continued)**

**U001361201**

Owner:

Owner ID: 8006  
Owner Name: GADCO OCALA 400 INC  
Owner Address: 200 S BISCAYNE BLVD #2710  
Owner Address 2: Not reported  
Owner City,State,Zip: MIAMI, FL 33131  
Owner Contact: JUDY CHALNICK  
Owner Phone: 3053741793

Tank ID: 4  
Tank Capacity: 10000  
Tank Location: UNDERGROUND  
Tank Status: B  
Status Date: 03/31/1989  
Install Date: Not reported  
Substance: D  
Content Description: Vehicular Diesel  
Vessel Indicator: TANK  
DEP Contractor: P

Owner:

Owner ID: 8006  
Owner Name: GADCO OCALA 400 INC  
Owner Address: 200 S BISCAYNE BLVD #2710  
Owner Address 2: Not reported  
Owner City,State,Zip: MIAMI, FL 33131  
Owner Contact: JUDY CHALNICK  
Owner Phone: 3053741793

Tank ID: 5  
Tank Capacity: 10000  
Tank Location: UNDERGROUND  
Tank Status: B  
Status Date: 03/31/1989  
Install Date: Not reported  
Substance: D  
Content Description: Vehicular Diesel  
Vessel Indicator: TANK  
DEP Contractor: P

Owner:

Owner ID: 8006  
Owner Name: GADCO OCALA 400 INC  
Owner Address: 200 S BISCAYNE BLVD #2710  
Owner Address 2: Not reported  
Owner City,State,Zip: MIAMI, FL 33131  
Owner Contact: JUDY CHALNICK  
Owner Phone: 3053741793

Tank ID: 6  
Tank Capacity: 10000  
Tank Location: UNDERGROUND  
Tank Status: B  
Status Date: 03/31/1989  
Install Date: Not reported

Map ID  
Direction  
Distance  
Elevation

MAP FINDINGS

Site

Database(s)

EDR ID Number  
EPA ID Number

**GADCO-OCALA 400 (Continued)**

**U001361201**

Substance: D  
Content Description: Vehicular Diesel  
Vessel Indicator: TANK  
DEP Contractor: P  
  
Owner:  
Owner ID: 8006  
Owner Name: GADCO OCALA 400 INC  
Owner Address: 200 S BISCAYNE BLVD #2710  
Owner Address 2: Not reported  
Owner City,State,Zip: MIAMI, FL 33131  
Owner Contact: JUDY CHALNICK  
Owner Phone: 3053741793

**U113  
NW  
< 1/8  
0.004 mi.  
19 ft.**

**GADCO-OCALA 400  
3701 SW COLLEGE RD  
OCALA, FL 34474  
  
Site 6 of 6 in cluster U**

**FL LUST S126329731  
FL DWM CONTAM N/A**

**Actual:  
80 ft.  
Focus Map:  
12**

LUST:  
Name: GADCO-OCALA 400  
Address: 3701 SW COLLEGE RD  
City,State,Zip: OCALA, FL 34474  
Region: STATE  
Facility Id: 8511297  
Facility Status: CLOSED  
Facility Type: A - Retail Station  
Facility Phone: (904)237-7144  
Facility Cleanup Rank: 8533  
District: Central District  
Lat/Long (dms): 29 9 12.1785 / 82 10 59.6062999  
Section: Not reported  
Township: Not reported  
Range: Not reported  
Feature: Not reported  
Method: UNVR  
Datum: 0  
Score: 10  
Score Effective Date: 2001-01-29 00:00:00  
Score When Ranked: 10  
Operator: GADCO-OCALA 400,INC  
Name Update: Not reported  
Address Update: 2020-06-11 00:00:00

Petroleum Cleanup PCT Facility Score:  
Facility Cleanup Status: CMPL - COMPLETED  
Contact: JUDY CHALNICK  
Contact Company: GADCO OCALA 400 INC  
Contact Address: 200 S BISCAYNE BLVD #2710  
Contact City/State/Zip: MIAMI, FL 33131  
Phone: (305)374-1793  
Bad Address Ind: N  
State: FL  
Zip: 34474  
Score: 10  
Score Effective Date: 2001-01-29 00:00:00

Map ID  
Direction  
Distance  
Elevation

MAP FINDINGS

Site

Database(s)

EDR ID Number  
EPA ID Number

**GADCO-OCALA 400 (Continued)**

**S126329731**

Related Party ID: 8006  
Primary RP Role: ACCOUNT OWNER  
RP Begin Date: 1986-06-01  
RP Zip: 2369  
RP Extension: Not reported

Discharge Cleanup Summary:  
Discharge Date: 5/22/1987  
PCT Discharge Combined: Not reported  
Cleanup Required: R - CLEANUP REQUIRED  
Discharge Cleanup Status: SRCR - SRCR COMPLETE  
Disch Cleanup Status Date: 6/25/2020  
Cleanup Work Status: COMPLETED  
Information Source: E - EDI  
Other Source Description: Not reported  
Eligibility Indicator: E - ELIGIBLE  
Site Manager: JOHNSON\_PG  
Site Mgr End Date: 6/25/2020  
Tank Office: PCTM6 - PETROLEUM CLEANUP TEAM 6

Petroleum Cleanup Program Eligibility:  
Facility ID: 8511297  
Discharge Date: 5/22/1987  
Pct Discharge Combined With: Not reported  
Cleanup Required: R - CLEANUP REQUIRED  
Discharge Cleanup Status: SRCR - SRCR COMPLETE  
Disch Cleanup Status Date: 6/25/2020  
Cleanup Work Status: COMPLETED  
Information Source: Not reported  
Other Source Description: Not reported  
Application Received Date: Not reported  
Cleanup Program: E - EARLY DETECTION INCENTIVE  
Eligibility Status: Not reported  
Elig Status Date: Not reported  
Letter Of Intent Date: Not reported  
Redetermined: Not reported  
Inspection Date: Not reported  
Site Manager: JOHNSON\_PG  
Site Mgr End Date: 6/25/2020  
Tank Office: PCTM6 - PETROLEUM CLEANUP TEAM 6  
Deductible Amount: Not reported  
Deductible Paid To Date: Not reported  
Co-Pay Amount: Not reported  
Co-Pay Paid To Date: Not reported  
Cap Amount: Not reported

Contaminated Media:  
Discharge Date: 5/22/1987  
Pct Discharge Combined With: Not reported  
Cleanup Required: R - CLEANUP REQUIRED  
Discharge Cleanup Status: SRCR - SRCR COMPLETE  
Disch Cleanup Status Date: 6/25/2020  
Cleanup Work Status: COMPLETED  
Information Source: E - EDI  
Other Source Description: Not reported  
Elig Indicator: E - ELIGIBLE  
Site Manager: JOHNSON\_PG  
Site Mgr End Date: 6/25/2020

Map ID  
Direction  
Distance  
Elevation

MAP FINDINGS

Site

Database(s)

EDR ID Number  
EPA ID Number

**GADCO-OCALA 400 (Continued)**

**S126329731**

Tank Office:	PCTM6 - PETROLEUM CLEANUP TEAM
Contaminated Drinking Wells:	0
Contaminated Monitoring Well:	Yes
Contaminated Soil:	Yes
Contaminated Surface Water:	No
Contaminated Ground Water:	Yes
Pollutant:	A - Leaded Gas
Pollutant Other Description:	Not reported
Gallons Discharged:	Not reported
Discharge Date:	5/22/1987
Pct Discharge Combined With:	Not reported
Cleanup Required:	R - CLEANUP REQUIRED
Discharge Cleanup Status:	SRCR - SRCR COMPLETE
Disch Cleanup Status Date:	6/25/2020
Cleanup Work Status:	COMPLETED
Information Source:	E - EDI
Other Source Description:	Not reported
Elig Indicator:	E - ELIGIBLE
Site Manager:	JOHNSON_PG
Site Mgr End Date:	6/25/2020
Tank Office:	PCTM6 - PETROLEUM CLEANUP TEAM
Contaminated Drinking Wells:	0
Contaminated Monitoring Well:	Yes
Contaminated Soil:	Yes
Contaminated Surface Water:	No
Contaminated Ground Water:	Yes
Pollutant:	D - Vehicular Diesel
Pollutant Other Description:	Not reported
Gallons Discharged:	Not reported
Task Information:	
District:	CD
Facility ID:	8511297
Facility Status:	CLOSED
Facility Type:	A - Retail Station -
County:	MARION
County ID:	42
Cleanup Eligibility Status:	E
Source Effective Date:	Not reported
Discharge Date:	05-22-1987
Cleanup Required:	R - CLEANUP REQUIRED
Discharge Cleanup Status:	RA - RA ONGOING
Disch Cleanup Status Date:	07-31-2018
SRC Action Type:	-
SRC Submit Date:	Not reported
SRC Review Date:	Not reported
SRC Completion Status:	-
SRC Issue Date:	Not reported
SRC Comment:	Not reported
Cleanup Work Status:	ACTIVE
Site Mgr:	SMITH_GM
Site Mgr End Date:	Not reported
Tank Office:	PCTM6 - Team 6
SR Task ID:	18741
SR Cleanup Responsible:	RP - RESPONSIBLE PARTY
SR Funding Eligibility Type:	-
SR Actual Cost:	\$116,249.95
SR Completion Date:	Not reported



Map ID  
Direction  
Distance  
Elevation

MAP FINDINGS

Site

Database(s)

EDR ID Number  
EPA ID Number

**GADCO-OCALA 400 (Continued)**

**S126329731**

SR Payment Date: 12-30-1992  
SR Oral Date: 03-30-1989  
SR Written Date: Not reported  
SR Soil Removal: Not reported  
SR Free Product Removal: Not reported  
SR Soil Tonnage Removed: Not reported  
SR Soil Treatment: Y  
SR Other Treatment: Not reported  
SR Alternate Proc Received Date: Not reported  
SR Alternate Procedure Status: Not reported  
SR Alternate Procedure Status Date: Not reported  
SR Alternate Procedure Comments: Not reported  
SA Task ID: 18742  
SA Cleanup Responsible: RP - RESPONSIBLE PARTY  
SA Funding Eligibility Type: -  
SA Actual Cost: \$93,504.24  
SA Completion Date: 05-31-1991  
SA Payment Date: 04-07-1993  
RAP Task ID: 18743  
RAP Cleanup Responsible ID: RP - RESPONSIBLE PARTY  
RAP Funding Eligibility Type: -  
RAP Actual Cost: Not reported  
RAP Completion Date: Not reported  
RAP Payment Date: Not reported  
RAP Last Order Approved: Not reported  
RA Task ID: 18744  
RA Cleanup Responsible: RP - RESPONSIBLE PARTY  
RA Funding Eligibility Type: -  
RA Years to Complete: Not reported  
RA Actual Cost: Not reported

[Click here for Florida Oculus:](#)

**DWM CONTAM:**

Name: GADCO-OCALA 400  
Address: 3701 SW COLLEGE RD  
City,State,Zip: OCALA, FL  
Program Site Id: 8511297  
Lat DD: 29  
Lat MM: 9  
Lat SS: Not reported  
Long DD: 82  
Long MM: 10  
Long SS: 50  
Office/ District: CD  
Program Area: PETROLEUM  
Priority Score: Not reported  
Datum: 0  
Method: UNVR  
Facility Status: CLOSED-STCM  
Facility Type: Not reported  
Score Effective Date: Not reported  
Score When Ranked: Not reported  
Rank: Not reported  
Operator: Not reported  
Phone: Not reported  
Name Changed: Not reported

Map ID  
 Direction  
 Distance  
 Elevation

MAP FINDINGS

Site

Database(s)

EDR ID Number  
 EPA ID Number

**GADCO-OCALA 400 (Continued)**

**S126329731**

Addr Changed:	Not reported
Related Party ID:	Not reported
Primary RP Role:	Not reported
RP Begin Date:	Not reported
RP Name:	Not reported
RP Address1:	Not reported
RP Address2:	Not reported
RP City:	Not reported
RP State:	Not reported
RP Zip5:	Not reported
RP Zip4:	Not reported
Contact:	Not reported
RP Phone:	Not reported
RP Extension:	Not reported
Site Manager:	Not reported

**C114**  
**North**  
**< 1/8**  
**0.004 mi.**  
**20 ft.**

**P & S RD SERVICES INC**  
**3979 W HIGHWAY 326**  
**OCALA, FL 34482**  
**Site 2 of 5 in cluster C**

**RCRA-VSQG 1008402543**  
**FLR000121699**

**Actual:**  
**71 ft.**  
**Focus Map:**  
**4**

<b>RCRA Listings:</b>	
Date Form Received by Agency:	20050728
Handler Name:	P & S Rd Services Inc
Handler Address:	3979 W HIGHWAY 326
Handler City,State,Zip:	OCALA, FL 34482-7613
EPA ID:	FLR000121699
Contact Name:	ALVIN BURBAGE
Contact Address:	W HIGHWAY 326
Contact City,State,Zip:	OCALA, FL 34482-7613
Contact Telephone:	352-595-1881
Contact Fax:	Not reported
Contact Email:	Not reported
Contact Title:	PRESIDENT
EPA Region:	04
Land Type:	Private
Federal Waste Generator Description:	Conditionally Exempt Small Quantity Generator
Non-Notifier:	X
Biennial Report Cycle:	Not reported
Accessibility:	Not reported
Active Site Indicator:	Handler Activities
State District Owner:	FI
State District:	CD
Mailing Address:	W HIGHWAY 326
Mailing City,State,Zip:	OCALA, FL 34482-7613
Owner Name:	Trucker Service Center Llc
Owner Type:	Private
Operator Name:	Not reported
Operator Type:	Not reported
Short-Term Generator Activity:	No
Importer Activity:	No
Mixed Waste Generator:	No
Transporter Activity:	No
Transfer Facility Activity:	No
Recycler Activity with Storage:	No
Small Quantity On-Site Burner Exemption:	No
Smelting Melting and Refining Furnace Exemption:	No

Map ID  
Direction  
Distance  
Elevation

MAP FINDINGS

Site

Database(s)

EDR ID Number  
EPA ID Number

**P & S RD SERVICES INC (Continued)**

**1008402543**

Underground Injection Control:	No
Off-Site Waste Receipt:	No
Universal Waste Indicator:	No
Universal Waste Destination Facility:	No
Federal Universal Waste:	No
Active Site State-Reg Handler:	---
Federal Facility Indicator:	Not reported
Hazardous Secondary Material Indicator:	NN
Sub-Part K Indicator:	Not reported
2018 GPRA Permit Baseline:	Not on the Baseline
2018 GPRA Renewals Baseline:	Not on the Baseline
202 GPRA Corrective Action Baseline:	No
Subject to Corrective Action Universe:	No
Non-TSDFs Where RCRA CA has Been Imposed Universe:	No
Corrective Action Priority Ranking:	No NCAPS ranking
Environmental Control Indicator:	No
Institutional Control Indicator:	No
Human Exposure Controls Indicator:	N/A
Groundwater Controls Indicator:	N/A
Significant Non-Complier Universe:	No
Unaddressed Significant Non-Complier Universe:	No
Addressed Significant Non-Complier Universe:	No
Significant Non-Complier With a Compliance Schedule Universe:	No
Financial Assurance Required:	Not reported
Handler Date of Last Change:	20110623
Recognized Trader-Importer:	No
Recognized Trader-Exporter:	No
Importer of Spent Lead Acid Batteries:	No
Exporter of Spent Lead Acid Batteries:	No
Recycler Activity Without Storage:	Not reported
Manifest Broker:	Not reported
Sub-Part P Indicator:	No

Hazardous Waste Summary:

Waste Code:	D001
Waste Description:	Ignitable Waste

Handler - Owner Operator:

Owner/Operator Indicator:	Owner
Owner/Operator Name:	TRUCKER SERVICE CENTER LLC
Legal Status:	Private
Date Became Current:	20050729
Date Ended Current:	Not reported
Owner/Operator Address:	2411 SE 27TH ST
Owner/Operator City,State,Zip:	OCALA, FL 34471
Owner/Operator Telephone:	Not reported
Owner/Operator Telephone Ext:	Not reported
Owner/Operator Fax:	Not reported
Owner/Operator Email:	Not reported

Owner/Operator Indicator:	Owner
Owner/Operator Name:	TRUCKER SERVICE CENTER LLC
Legal Status:	Private
Date Became Current:	20050729
Date Ended Current:	Not reported

Map ID  
Direction  
Distance  
Elevation

MAP FINDINGS

Site

Database(s)

EDR ID Number  
EPA ID Number

**P & S RD SERVICES INC (Continued)**

**1008402543**

Owner/Operator Address: 2411 SE 27TH ST  
Owner/Operator City,State,Zip: OCALA, FL 34471  
Owner/Operator Telephone: Not reported  
Owner/Operator Telephone Ext: Not reported  
Owner/Operator Fax: Not reported  
Owner/Operator Email: Not reported

Historic Generators:

Receive Date: 20050728  
Handler Name: P & S RD SERVICES INC  
Federal Waste Generator Description: Conditionally Exempt Small Quantity Generator  
State District Owner: FI  
Large Quantity Handler of Universal Waste: No  
Recognized Trader Importer: No  
Recognized Trader Exporter: No  
Spent Lead Acid Battery Importer: No  
Spent Lead Acid Battery Exporter: No  
Current Record: Yes  
Non Storage Recycler Activity: Not reported  
Electronic Manifest Broker: Not reported

List of NAICS Codes and Descriptions:

NAICS Code: 48841  
NAICS Description: MOTOR VEHICLE TOWING  
  
NAICS Code: 811122  
NAICS Description: AUTOMOTIVE GLASS REPLACEMENT SHOPS  
  
NAICS Code: 811191  
NAICS Description: AUTOMOTIVE OIL CHANGE AND LUBRICATION SHOPS  
  
NAICS Code: 811198  
NAICS Description: ALL OTHER AUTOMOTIVE REPAIR AND MAINTENANCE

Has the Facility Received Notices of Violations:

Found Violation: No  
Agency Which Determined Violation: Not reported  
Violation Short Description: Not reported  
Date Violation was Determined: Not reported  
Actual Return to Compliance Date: Not reported  
Return to Compliance Qualifier: Not reported  
Violation Responsible Agency: Not reported  
Scheduled Compliance Date: Not reported  
Enforcement Identifier: Not reported  
Date of Enforcement Action: Not reported  
Enforcement Responsible Agency: Not reported  
Enforcement Docket Number: Not reported  
Enforcement Attorney: Not reported  
Corrective Action Component: Not reported  
Appeal Initiated Date: Not reported  
Appeal Resolution Date: Not reported  
Disposition Status Date: Not reported  
Disposition Status: Not reported  
Disposition Status Description: Not reported  
Consent/Final Order Sequence Number: Not reported  
Consent/Final Order Respondent Name: Not reported

Map ID  
Direction  
Distance  
Elevation

MAP FINDINGS

Site

Database(s)

EDR ID Number  
EPA ID Number

**P & S RD SERVICES INC (Continued)**

**1008402543**

Consent/Final Order Lead Agency:	Not reported	Not reported
Enforcement Type:	Not reported	
Enforcement Responsible Person:		Not reported
Enforcement Responsible Sub-Organization:		Not reported
SEP Sequence Number:	Not reported	
SEP Expenditure Amount:		Not reported
SEP Scheduled Completion Date:		Not reported
SEP Actual Date:		Not reported
SEP Defaulted Date:		Not reported
SEP Type:		Not reported
SEP Type Description:		Not reported
Proposed Amount:		Not reported
Final Monetary Amount:		Not reported
Paid Amount:		Not reported
Final Count:		Not reported
Final Amount:		Not reported
Found Violation:		No
Agency Which Determined Violation:		Not reported
Violation Short Description:		Not reported
Date Violation was Determined:		Not reported
Actual Return to Compliance Date:		Not reported
Return to Compliance Qualifier:		Not reported
Violation Responsible Agency:		Not reported
Scheduled Compliance Date:		Not reported
Enforcement Identifier:		Not reported
Date of Enforcement Action:		Not reported
Enforcement Responsible Agency:		Not reported
Enforcement Docket Number:		Not reported
Enforcement Attorney:		Not reported
Corrective Action Component:		Not reported
Appeal Initiated Date:		Not reported
Appeal Resolution Date:		Not reported
Disposition Status Date:		Not reported
Disposition Status:		Not reported
Disposition Status Description:		Not reported
Consent/Final Order Sequence Number:	Not reported	
Consent/Final Order Respondent Name:		Not reported
Consent/Final Order Lead Agency:		Not reported
Enforcement Type:	Not reported	
Enforcement Responsible Person:		Not reported
Enforcement Responsible Sub-Organization:		Not reported
SEP Sequence Number:	Not reported	
SEP Expenditure Amount:		Not reported
SEP Scheduled Completion Date:		Not reported
SEP Actual Date:		Not reported
SEP Defaulted Date:		Not reported
SEP Type:		Not reported
SEP Type Description:		Not reported
Proposed Amount:		Not reported
Final Monetary Amount:		Not reported
Paid Amount:		Not reported
Final Count:		Not reported
Final Amount:		Not reported

Evaluation Action Summary:

Evaluation Date: 20050728

Map ID  
 Direction  
 Distance  
 Elevation

MAP FINDINGS

Site

Database(s)

EDR ID Number  
 EPA ID Number

**P & S RD SERVICES INC (Continued)**

**1008402543**

Evaluation Responsible Agency:	State
Found Violation:	No
Evaluation Type Description:	COMPLIANCE EVALUATION INSPECTION ON-SITE
Evaluation Responsible Person Identifier:	JEW
Evaluation Responsible Sub-Organization:	CD
Actual Return to Compliance Date:	Not reported
Scheduled Compliance Date:	Not reported
Date of Request:	Not reported
Date Response Received:	Not reported
Request Agency:	Not reported
Former Citation:	Not reported
Evaluation Date:	20050729
Evaluation Responsible Agency:	State
Found Violation:	No
Evaluation Type Description:	COMPLIANCE SCHEDULE EVALUATION
Evaluation Responsible Person Identifier:	JEW
Evaluation Responsible Sub-Organization:	CD
Actual Return to Compliance Date:	Not reported
Scheduled Compliance Date:	Not reported
Date of Request:	Not reported
Date Response Received:	Not reported
Request Agency:	Not reported
Former Citation:	Not reported

**C115**  
**North**  
**< 1/8**  
**0.004 mi.**  
**20 ft.**

**P & S ROAD SERVICES, INC.**  
**3979 W HWY 326**  
**OCALA, FL 34482**  
**Site 3 of 5 in cluster C**

**FL SWF/LF**    **S107938011**  
**N/A**

**Actual:**  
**71 ft.**

<b>SWF/LF:</b>	
Name:	P & S ROAD SERVICES, INC.
Address:	3979 W HWY 326
City,State,Zip:	OCALA, FL 34482
Facility ID:	97190
District:	CD
Lat/Long:	:: / ::
Class Type:	754
Classification:	WASTE TIRE COLLECTOR
Class Status:	INACTIVE (I)
Section:	Not reported
Township:	Not reported
Range:	Not reported
Responsible Authority Name:	Not reported
Responsible Authority Address:	Not reported
Responsible Authority City,St,Zip:	Not reported
Responsible Authority Phone:	Not reported
EMail Address1:	Not reported
EMail Address2:	Not reported
Site Supervisor Name:	Not reported
Site Supervisor Addr:	Not reported
Site Supervisor City/State/Zip:	Not reported
Site Supervisor Telephone:	Not reported
Land Owner Name:	Not reported
Land Owner Address:	Not reported
Land Owner City/State/Zip:	Not reported

**Focus Map:**  
**4**

Map ID  
 Direction  
 Distance  
 Elevation

MAP FINDINGS

Site

Database(s)

EDR ID Number  
 EPA ID Number

**P & S ROAD SERVICES, INC. (Continued)**

**S107938011**

Land Owner Telephone: Not reported

[Click here for Florida Oculus:](#)

**C116**  
**North**  
**< 1/8**  
**0.004 mi.**  
**20 ft.**

**FLEETPRIDE INC.**  
**3979 W HWY 326**  
**OCALA, FL 34482**  
**Site 4 of 5 in cluster C**

**FL AST** **A100533122**  
**N/A**

**Actual:**  
**71 ft.**  
**Focus Map:**  
**4**

**AST:**  
 Facility ID: 9806873  
 Name: FLEETPRIDE INC.  
 Address: 3979 W HWY 326  
 City,State,Zip: OCALA, FL 34482  
 Facility Phone: 3523510352  
 Facility Status: OPEN  
 Facility Type: J  
 Type Description: Collection Station  
 Depco: C  
 Region: STATE  
 Positioning Method: Not reported  
 Latitude/Longitude: Not reported

**Tank:**  
 Tank ID: 3  
 Tank Capacity: 2000  
 Tank Location: ABOVEGROUND  
 Tank Status: U  
 Status Date: 12/10/2014  
 Install Date: 8/1/2004  
 Substance: O  
 Content Description: New/Lube Oil  
 Vessel Indicator: TANK  
 DEP Contractor: C

**Piping:**  
 Tank ID: 4  
 Piping Category: B  
 Piping Description: Steel/galvanized metal  
  
 Tank ID: 1  
 Piping Category: A  
 Piping Description: Abv, no soil contact  
  
 Tank ID: 2  
 Piping Category: A  
 Piping Description: Abv, no soil contact  
  
 Tank ID: 3  
 Piping Category: A  
 Piping Description: Abv, no soil contact  
  
 Tank ID: 4  
 Piping Category: A  
 Piping Description: Abv, no soil contact  
  
 Tank ID: 4  
 Piping Category: I

Map ID  
 Direction  
 Distance  
 Elevation

MAP FINDINGS

Site

Database(s)

EDR ID Number  
 EPA ID Number

**FLEETPRIDE INC. (Continued)**

**A100533122**

Piping Description:	Suction piping system
Tank ID:	3
Piping Category:	Z
Piping Description:	DEP approved piping
Tank ID:	3
Piping Category:	I
Piping Description:	Suction piping system
Tank ID:	2
Piping Category:	Z
Piping Description:	DEP approved piping
Tank ID:	2
Piping Category:	I
Piping Description:	Suction piping system
Tank ID:	1
Piping Category:	Z
Piping Description:	DEP approved piping
Tank ID:	1
Piping Category:	I
Piping Description:	Suction piping system
Monitoring:	
Tank ID:	1
Petro Monitoring Category:	F
Monitoring Description:	Monitor dbl wall tank space
Tank ID:	2
Petro Monitoring Category:	F
Monitoring Description:	Monitor dbl wall tank space
Tank ID:	3
Petro Monitoring Category:	F
Monitoring Description:	Monitor dbl wall tank space
Tank ID:	4
Petro Monitoring Category:	F
Monitoring Description:	Monitor dbl wall tank space
Tank ID:	4
Petro Monitoring Category:	2
Monitoring Description:	Visual inspect pipe sumps
Tank ID:	3
Petro Monitoring Category:	2
Monitoring Description:	Visual inspect pipe sumps
Tank ID:	2
Petro Monitoring Category:	2
Monitoring Description:	Visual inspect pipe sumps
Tank ID:	1
Petro Monitoring Category:	2



Map ID  
Direction  
Distance  
Elevation

MAP FINDINGS

Site

Database(s)

EDR ID Number  
EPA ID Number

**FLEETPRIDE INC. (Continued)**

**A100533122**

Monitoring Description: Visual inspect pipe sumps

Tank ID: 1  
Petro Monitoring Category: Q  
Monitoring Description: Visual inspection of ASTs

Tank ID: 2  
Petro Monitoring Category: Q  
Monitoring Description: Visual inspection of ASTs

Tank ID: 3  
Petro Monitoring Category: Q  
Monitoring Description: Visual inspection of ASTs

Tank ID: 4  
Petro Monitoring Category: Q  
Monitoring Description: Visual inspection of ASTs

Owner:

Owner ID: 83690  
Owner Name: FLEETPRIDE INC  
Owner Address: 600 E LAS COLINAS BLVD  
Owner Address 2: 400  
Owner City,State,Zip: Irving, TX 75039  
Owner Contact: MARK Rockwood  
Owner Phone: 2142404936

Construction:

Tank ID: 1  
Construction Category: C  
Construction Description: Steel

Tank ID: 1  
Construction Category: I  
Construction Description: Double wall

Tank ID: 2  
Construction Category: C  
Construction Description: Steel

Tank ID: 2  
Construction Category: I  
Construction Description: Double wall

Tank ID: 3  
Construction Category: C  
Construction Description: Steel

Tank ID: 3  
Construction Category: I  
Construction Description: Double wall

Tank ID: 4  
Construction Category: C  
Construction Description: Steel

Map ID  
Direction  
Distance  
Elevation

MAP FINDINGS

Site

Database(s)

EDR ID Number  
EPA ID Number

**FLEETPRIDE INC. (Continued)**

**A100533122**

Tank ID:	4
Construction Category:	I
Construction Description:	Double wall
Tank ID:	1
Construction Category:	P
Construction Description:	Level gauges/alarms
Tank ID:	2
Construction Category:	P
Construction Description:	Level gauges/alarms
Tank ID:	3
Construction Category:	P
Construction Description:	Level gauges/alarms
Tank ID:	4
Construction Category:	P
Construction Description:	Level gauges/alarms
Tank ID:	4
Construction Category:	O
Construction Description:	Tight fill
Tank ID:	3
Construction Category:	O
Construction Description:	Tight fill
Tank ID:	2
Construction Category:	O
Construction Description:	Tight fill
Tank ID:	1
Construction Category:	O
Construction Description:	Tight fill
Tank ID:	2
Tank Capacity:	1500
Tank Location:	ABOVEGROUND
Tank Status:	U
Status Date:	12/10/2014
Install Date:	8/1/2004
Substance:	O
Content Description:	New/Lube Oil
Vessel Indicator:	TANK
DEP Contractor:	C
Piping:	
Tank ID:	4
Piping Category:	B
Piping Description:	Steel/galvanized metal
Tank ID:	1
Piping Category:	A
Piping Description:	Abv, no soil contact
Tank ID:	2

Map ID  
Direction  
Distance  
Elevation

MAP FINDINGS

Site

Database(s)

EDR ID Number  
EPA ID Number

**FLEETPRIDE INC. (Continued)**

**A100533122**

Piping Category:	A
Piping Description:	Abv, no soil contact
Tank ID:	3
Piping Category:	A
Piping Description:	Abv, no soil contact
Tank ID:	4
Piping Category:	A
Piping Description:	Abv, no soil contact
Tank ID:	4
Piping Category:	I
Piping Description:	Suction piping system
Tank ID:	3
Piping Category:	Z
Piping Description:	DEP approved piping
Tank ID:	3
Piping Category:	I
Piping Description:	Suction piping system
Tank ID:	2
Piping Category:	Z
Piping Description:	DEP approved piping
Tank ID:	2
Piping Category:	I
Piping Description:	Suction piping system
Tank ID:	1
Piping Category:	Z
Piping Description:	DEP approved piping
Tank ID:	1
Piping Category:	I
Piping Description:	Suction piping system
Monitoring:	
Tank ID:	1
Petro Monitoring Category:	F
Monitoring Description:	Monitor dbl wall tank space
Tank ID:	2
Petro Monitoring Category:	F
Monitoring Description:	Monitor dbl wall tank space
Tank ID:	3
Petro Monitoring Category:	F
Monitoring Description:	Monitor dbl wall tank space
Tank ID:	4
Petro Monitoring Category:	F
Monitoring Description:	Monitor dbl wall tank space
Tank ID:	4

Map ID  
Direction  
Distance  
Elevation

MAP FINDINGS

Site

Database(s)

EDR ID Number  
EPA ID Number

**FLEETPRIDE INC. (Continued)**

**A100533122**

Petro Monitoring Category: 2  
Monitoring Description: Visual inspect pipe sumps

Tank ID: 3  
Petro Monitoring Category: 2  
Monitoring Description: Visual inspect pipe sumps

Tank ID: 2  
Petro Monitoring Category: 2  
Monitoring Description: Visual inspect pipe sumps

Tank ID: 1  
Petro Monitoring Category: 2  
Monitoring Description: Visual inspect pipe sumps

Tank ID: 1  
Petro Monitoring Category: Q  
Monitoring Description: Visual inspection of ASTs

Tank ID: 2  
Petro Monitoring Category: Q  
Monitoring Description: Visual inspection of ASTs

Tank ID: 3  
Petro Monitoring Category: Q  
Monitoring Description: Visual inspection of ASTs

Tank ID: 4  
Petro Monitoring Category: Q  
Monitoring Description: Visual inspection of ASTs

Owner:

Owner ID: 83690  
Owner Name: FLEETPRIDE INC  
Owner Address: 600 E LAS COLINAS BLVD  
Owner Address 2: 400  
Owner City,State,Zip: Irving, TX 75039  
Owner Contact: MARK Rockwood  
Owner Phone: 2142404936

Construction:

Tank ID: 1  
Construction Category: C  
Construction Description: Steel

Tank ID: 1  
Construction Category: I  
Construction Description: Double wall

Tank ID: 2  
Construction Category: C  
Construction Description: Steel

Tank ID: 2  
Construction Category: I  
Construction Description: Double wall

Map ID  
Direction  
Distance  
Elevation

MAP FINDINGS

Site

Database(s)

EDR ID Number  
EPA ID Number

**FLEETPRIDE INC. (Continued)**

**A100533122**

Tank ID:	3
Construction Category:	C
Construction Description:	Steel
Tank ID:	3
Construction Category:	I
Construction Description:	Double wall
Tank ID:	4
Construction Category:	C
Construction Description:	Steel
Tank ID:	4
Construction Category:	I
Construction Description:	Double wall
Tank ID:	1
Construction Category:	P
Construction Description:	Level gauges/alarms
Tank ID:	2
Construction Category:	P
Construction Description:	Level gauges/alarms
Tank ID:	3
Construction Category:	P
Construction Description:	Level gauges/alarms
Tank ID:	4
Construction Category:	P
Construction Description:	Level gauges/alarms
Tank ID:	4
Construction Category:	O
Construction Description:	Tight fill
Tank ID:	3
Construction Category:	O
Construction Description:	Tight fill
Tank ID:	2
Construction Category:	O
Construction Description:	Tight fill
Tank ID:	1
Construction Category:	O
Construction Description:	Tight fill
Tank ID:	4
Tank Capacity:	3000
Tank Location:	ABOVEGROUND
Tank Status:	U
Status Date:	12/10/2014
Install Date:	8/1/2004
Substance:	L
Content Description:	Waste Oil

Map ID  
Direction  
Distance  
Elevation

MAP FINDINGS

Site

Database(s)

EDR ID Number  
EPA ID Number

**FLEETPRIDE INC. (Continued)**

**A100533122**

Vessel Indicator:	TANK
DEP Contractor:	C
Piping:	
Tank ID:	4
Piping Category:	B
Piping Description:	Steel/galvanized metal
Tank ID:	1
Piping Category:	A
Piping Description:	Abv, no soil contact
Tank ID:	2
Piping Category:	A
Piping Description:	Abv, no soil contact
Tank ID:	3
Piping Category:	A
Piping Description:	Abv, no soil contact
Tank ID:	4
Piping Category:	A
Piping Description:	Abv, no soil contact
Tank ID:	4
Piping Category:	I
Piping Description:	Suction piping system
Tank ID:	3
Piping Category:	Z
Piping Description:	DEP approved piping
Tank ID:	3
Piping Category:	I
Piping Description:	Suction piping system
Tank ID:	2
Piping Category:	Z
Piping Description:	DEP approved piping
Tank ID:	2
Piping Category:	I
Piping Description:	Suction piping system
Tank ID:	1
Piping Category:	Z
Piping Description:	DEP approved piping
Tank ID:	1
Piping Category:	I
Piping Description:	Suction piping system
Monitoring:	
Tank ID:	1
Petro Monitoring Category:	F
Monitoring Description:	Monitor dbl wall tank space

Map ID  
Direction  
Distance  
Elevation

MAP FINDINGS

Site

Database(s)

EDR ID Number  
EPA ID Number

**FLEETPRIDE INC. (Continued)**

**A100533122**

Tank ID: 2  
Petro Monitoring Category: F  
Monitoring Description: Monitor dbl wall tank space

Tank ID: 3  
Petro Monitoring Category: F  
Monitoring Description: Monitor dbl wall tank space

Tank ID: 4  
Petro Monitoring Category: F  
Monitoring Description: Monitor dbl wall tank space

Tank ID: 4  
Petro Monitoring Category: 2  
Monitoring Description: Visual inspect pipe sumps

Tank ID: 3  
Petro Monitoring Category: 2  
Monitoring Description: Visual inspect pipe sumps

Tank ID: 2  
Petro Monitoring Category: 2  
Monitoring Description: Visual inspect pipe sumps

Tank ID: 1  
Petro Monitoring Category: 2  
Monitoring Description: Visual inspect pipe sumps

Tank ID: 1  
Petro Monitoring Category: Q  
Monitoring Description: Visual inspection of ASTs

Tank ID: 2  
Petro Monitoring Category: Q  
Monitoring Description: Visual inspection of ASTs

Tank ID: 3  
Petro Monitoring Category: Q  
Monitoring Description: Visual inspection of ASTs

Tank ID: 4  
Petro Monitoring Category: Q  
Monitoring Description: Visual inspection of ASTs

Owner:  
Owner ID: 83690  
Owner Name: FLEETPRIDE INC  
Owner Address: 600 E LAS COLINAS BLVD  
Owner Address 2: 400  
Owner City,State,Zip: Irving, TX 75039  
Owner Contact: MARK Rockwood  
Owner Phone: 2142404936

Construction:  
Tank ID: 1  
Construction Category: C

Map ID  
Direction  
Distance  
Elevation

MAP FINDINGS

Site

Database(s)

EDR ID Number  
EPA ID Number

**FLEETPRIDE INC. (Continued)**

**A100533122**

Construction Description:	Steel
Tank ID:	1
Construction Category:	I
Construction Description:	Double wall
Tank ID:	2
Construction Category:	C
Construction Description:	Steel
Tank ID:	2
Construction Category:	I
Construction Description:	Double wall
Tank ID:	3
Construction Category:	C
Construction Description:	Steel
Tank ID:	3
Construction Category:	I
Construction Description:	Double wall
Tank ID:	4
Construction Category:	C
Construction Description:	Steel
Tank ID:	4
Construction Category:	I
Construction Description:	Double wall
Tank ID:	1
Construction Category:	P
Construction Description:	Level gauges/alarms
Tank ID:	2
Construction Category:	P
Construction Description:	Level gauges/alarms
Tank ID:	3
Construction Category:	P
Construction Description:	Level gauges/alarms
Tank ID:	4
Construction Category:	P
Construction Description:	Level gauges/alarms
Tank ID:	4
Construction Category:	O
Construction Description:	Tight fill
Tank ID:	3
Construction Category:	O
Construction Description:	Tight fill
Tank ID:	2
Construction Category:	O
Construction Description:	Tight fill



Map ID  
Direction  
Distance  
Elevation

MAP FINDINGS

Site

Database(s)

EDR ID Number  
EPA ID Number

**FLEETPRIDE INC. (Continued)**

**A100533122**

Tank ID:	1
Construction Category:	O
Construction Description:	Tight fill
Tank ID:	1
Tank Capacity:	1000
Tank Location:	ABOVEGROUND
Tank Status:	U
Status Date:	12/10/2014
Install Date:	8/1/2004
Substance:	O
Content Description:	New/Lube Oil
Vessel Indicator:	TANK
DEP Contractor:	C
Piping:	
Tank ID:	4
Piping Category:	B
Piping Description:	Steel/galvanized metal
Tank ID:	1
Piping Category:	A
Piping Description:	Abv, no soil contact
Tank ID:	2
Piping Category:	A
Piping Description:	Abv, no soil contact
Tank ID:	3
Piping Category:	A
Piping Description:	Abv, no soil contact
Tank ID:	4
Piping Category:	A
Piping Description:	Abv, no soil contact
Tank ID:	4
Piping Category:	I
Piping Description:	Suction piping system
Tank ID:	3
Piping Category:	Z
Piping Description:	DEP approved piping
Tank ID:	3
Piping Category:	I
Piping Description:	Suction piping system
Tank ID:	2
Piping Category:	Z
Piping Description:	DEP approved piping
Tank ID:	2
Piping Category:	I
Piping Description:	Suction piping system
Tank ID:	1

Map ID  
Direction  
Distance  
Elevation

MAP FINDINGS

Site

Database(s)

EDR ID Number  
EPA ID Number

**FLEETPRIDE INC. (Continued)**

**A100533122**

Piping Category:	Z
Piping Description:	DEP approved piping
Tank ID:	1
Piping Category:	I
Piping Description:	Suction piping system
Monitoring:	
Tank ID:	1
Petro Monitoring Category:	F
Monitoring Description:	Monitor dbl wall tank space
Tank ID:	2
Petro Monitoring Category:	F
Monitoring Description:	Monitor dbl wall tank space
Tank ID:	3
Petro Monitoring Category:	F
Monitoring Description:	Monitor dbl wall tank space
Tank ID:	4
Petro Monitoring Category:	F
Monitoring Description:	Monitor dbl wall tank space
Tank ID:	4
Petro Monitoring Category:	2
Monitoring Description:	Visual inspect pipe sumps
Tank ID:	3
Petro Monitoring Category:	2
Monitoring Description:	Visual inspect pipe sumps
Tank ID:	2
Petro Monitoring Category:	2
Monitoring Description:	Visual inspect pipe sumps
Tank ID:	1
Petro Monitoring Category:	2
Monitoring Description:	Visual inspect pipe sumps
Tank ID:	1
Petro Monitoring Category:	Q
Monitoring Description:	Visual inspection of ASTs
Tank ID:	2
Petro Monitoring Category:	Q
Monitoring Description:	Visual inspection of ASTs
Tank ID:	3
Petro Monitoring Category:	Q
Monitoring Description:	Visual inspection of ASTs
Tank ID:	4
Petro Monitoring Category:	Q
Monitoring Description:	Visual inspection of ASTs

Map ID  
Direction  
Distance  
Elevation

MAP FINDINGS

Site

Database(s)

EDR ID Number  
EPA ID Number

**FLEETPRIDE INC. (Continued)**

**A100533122**

Owner:

Owner ID: 83690  
Owner Name: FLEETPRIDE INC  
Owner Address: 600 E LAS COLINAS BLVD  
Owner Address 2: 400  
Owner City,State,Zip: Irving, TX 75039  
Owner Contact: MARK Rockwood  
Owner Phone: 2142404936

Construction:

Tank ID: 1  
Construction Category: C  
Construction Description: Steel

Tank ID: 1  
Construction Category: I  
Construction Description: Double wall

Tank ID: 2  
Construction Category: C  
Construction Description: Steel

Tank ID: 2  
Construction Category: I  
Construction Description: Double wall

Tank ID: 3  
Construction Category: C  
Construction Description: Steel

Tank ID: 3  
Construction Category: I  
Construction Description: Double wall

Tank ID: 4  
Construction Category: C  
Construction Description: Steel

Tank ID: 4  
Construction Category: I  
Construction Description: Double wall

Tank ID: 1  
Construction Category: P  
Construction Description: Level gauges/alarms

Tank ID: 2  
Construction Category: P  
Construction Description: Level gauges/alarms

Tank ID: 3  
Construction Category: P  
Construction Description: Level gauges/alarms

Tank ID: 4  
Construction Category: P

Map ID  
 Direction  
 Distance  
 Elevation

MAP FINDINGS

Site

Database(s)

EDR ID Number  
 EPA ID Number

**FLEETPRIDE INC. (Continued)**

**A100533122**

Construction Description:	Level gauges/alarms
Tank ID:	4
Construction Category:	O
Construction Description:	Tight fill
Tank ID:	3
Construction Category:	O
Construction Description:	Tight fill
Tank ID:	2
Construction Category:	O
Construction Description:	Tight fill
Tank ID:	1
Construction Category:	O
Construction Description:	Tight fill

**C117**  
**North**  
**< 1/8**  
**0.004 mi.**  
**21 ft.**

**TRUCKER SERVICE CENTER LLC**  
**3985 W HIGHWAY 326 #101**  
**OCALA, FL 34482**

**RCRA-VSQQ 1011861845**  
**FLR000150292**

**Site 5 of 5 in cluster C**

**Actual:**  
**70 ft.**

**Focus Map:**  
**4**

RCRA Listings:	
Date Form Received by Agency:	20081009
Handler Name:	Trucker Service Center Llc
Handler Address:	3985 W HIGHWAY 326 #101
Handler City,State,Zip:	OCALA, FL 34482-7613
EPA ID:	FLR000150292
Contact Name:	CLIFF SHEFFIELD
Contact Address:	NW HWY 326
Contact City,State,Zip:	OCALA, FL 34482
Contact Telephone:	352-895-2366
Contact Fax:	Not reported
Contact Email:	Not reported
Contact Title:	OPERATIONS MANAGER
EPA Region:	04
Land Type:	Private
Federal Waste Generator Description:	Conditionally Exempt Small Quantity Generator
Non-Notifier:	X
Biennial Report Cycle:	Not reported
Accessibility:	Not reported
Active Site Indicator:	Handler Activities
State District Owner:	FL
State District:	CD
Mailing Address:	W HIGHWAY 326 #101
Mailing City,State,Zip:	OCALA, FL 34482-7613
Owner Name:	Trucker Service Center Llc
Owner Type:	Private
Operator Name:	Trucker Service Center Llc
Operator Type:	Private
Short-Term Generator Activity:	No
Importer Activity:	No
Mixed Waste Generator:	No
Transporter Activity:	No

Map ID  
Direction  
Distance  
Elevation

MAP FINDINGS

Site

Database(s)

EDR ID Number  
EPA ID Number

**TRUCKER SERVICE CENTER LLC (Continued)**

**1011861845**

Transfer Facility Activity:	No
Recycler Activity with Storage:	No
Small Quantity On-Site Burner Exemption:	No
Smelting Melting and Refining Furnace Exemption:	No
Underground Injection Control:	No
Off-Site Waste Receipt:	No
Universal Waste Indicator:	No
Universal Waste Destination Facility:	No
Federal Universal Waste:	No
Active Site State-Reg Handler:	---
Federal Facility Indicator:	Not reported
Hazardous Secondary Material Indicator:	NN
Sub-Part K Indicator:	Not reported
2018 GPRC Permit Baseline:	Not on the Baseline
2018 GPRC Renewals Baseline:	Not on the Baseline
202 GPRC Corrective Action Baseline:	No
Subject to Corrective Action Universe:	No
Non-TSDFs Where RCRA CA has Been Imposed Universe:	No
Corrective Action Priority Ranking:	No NCAPS ranking
Environmental Control Indicator:	No
Institutional Control Indicator:	No
Human Exposure Controls Indicator:	N/A
Groundwater Controls Indicator:	N/A
Significant Non-Complier Universe:	No
Unaddressed Significant Non-Complier Universe:	No
Addressed Significant Non-Complier Universe:	No
Significant Non-Complier With a Compliance Schedule Universe:	No
Financial Assurance Required:	Not reported
Handler Date of Last Change:	20110623
Recognized Trader-Importer:	No
Recognized Trader-Exporter:	No
Importer of Spent Lead Acid Batteries:	No
Exporter of Spent Lead Acid Batteries:	No
Recycler Activity Without Storage:	Not reported
Manifest Broker:	Not reported
Sub-Part P Indicator:	No

Hazardous Waste Summary:

Waste Code:	D001
Waste Description:	Ignitable Waste

Handler - Owner Operator:

Owner/Operator Indicator:	Owner
Owner/Operator Name:	TRUCKER SERVICE CENTER LLC
Legal Status:	Private
Date Became Current:	20081009
Date Ended Current:	Not reported
Owner/Operator Address:	3985 W HIGHWAY 326 #101
Owner/Operator City,State,Zip:	OCALA, FL 34482-7613
Owner/Operator Telephone:	352-867-0320
Owner/Operator Telephone Ext:	Not reported
Owner/Operator Fax:	Not reported
Owner/Operator Email:	Not reported

Owner/Operator Indicator:	Owner
---------------------------	-------

Map ID  
Direction  
Distance  
Elevation

MAP FINDINGS

Site

Database(s)

EDR ID Number  
EPA ID Number

**TRUCKER SERVICE CENTER LLC (Continued)**

**1011861845**

Owner/Operator Name: TRUCKER SERVICE CENTER LLC  
Legal Status: Private  
Date Became Current: 20081009  
Date Ended Current: Not reported  
Owner/Operator Address: 3985 W HIGHWAY 326 #101  
Owner/Operator City,State,Zip: OCALA, FL 34482-7613  
Owner/Operator Telephone: 352-867-0320  
Owner/Operator Telephone Ext: Not reported  
Owner/Operator Fax: Not reported  
Owner/Operator Email: Not reported

Owner/Operator Indicator: Operator  
Owner/Operator Name: TRUCKER SERVICE CENTER LLC  
Legal Status: Private  
Date Became Current: 20081009  
Date Ended Current: Not reported  
Owner/Operator Address: 3985 W HIGHWAY 326 #101  
Owner/Operator City,State,Zip: OCALA, FL 34482-7613  
Owner/Operator Telephone: 352-867-0320  
Owner/Operator Telephone Ext: Not reported  
Owner/Operator Fax: Not reported  
Owner/Operator Email: Not reported

Owner/Operator Indicator: Operator  
Owner/Operator Name: TRUCKER SERVICE CENTER LLC  
Legal Status: Private  
Date Became Current: 20081009  
Date Ended Current: Not reported  
Owner/Operator Address: 3985 W HIGHWAY 326 #101  
Owner/Operator City,State,Zip: OCALA, FL 34482-7613  
Owner/Operator Telephone: 352-867-0320  
Owner/Operator Telephone Ext: Not reported  
Owner/Operator Fax: Not reported  
Owner/Operator Email: Not reported

Historic Generators:

Receive Date: 20081009  
Handler Name: TRUCKER SERVICE CENTER LLC  
Federal Waste Generator Description: Conditionally Exempt Small Quantity Generator  
State District Owner: FI  
Large Quantity Handler of Universal Waste: No  
Recognized Trader Importer: No  
Recognized Trader Exporter: No  
Spent Lead Acid Battery Importer: No  
Spent Lead Acid Battery Exporter: No  
Current Record: Yes  
Non Storage Recycler Activity: Not reported  
Electronic Manifest Broker: Not reported

List of NAICS Codes and Descriptions:

NAICS Code: 811198  
NAICS Description: ALL OTHER AUTOMOTIVE REPAIR AND MAINTENANCE

Has the Facility Received Notices of Violations:

Found Violation: No  
Agency Which Determined Violation: Not reported

Map ID  
Direction  
Distance  
Elevation

MAP FINDINGS

Site

Database(s)

EDR ID Number  
EPA ID Number

**TRUCKER SERVICE CENTER LLC (Continued)**

**1011861845**

Violation Short Description: Not reported  
Date Violation was Determined: Not reported  
Actual Return to Compliance Date: Not reported  
Return to Compliance Qualifier: Not reported  
Violation Responsible Agency: Not reported  
Scheduled Compliance Date: Not reported  
Enforcement Identifier: Not reported  
Date of Enforcement Action: Not reported  
Enforcement Responsible Agency: Not reported  
Enforcement Docket Number: Not reported  
Enforcement Attorney: Not reported  
Corrective Action Component: Not reported  
Appeal Initiated Date: Not reported  
Appeal Resolution Date: Not reported  
Disposition Status Date: Not reported  
Disposition Status: Not reported  
Disposition Status Description: Not reported  
Consent/Final Order Sequence Number: Not reported  
Consent/Final Order Respondent Name: Not reported  
Consent/Final Order Lead Agency: Not reported  
Enforcement Type: Not reported  
Enforcement Responsible Person: Not reported  
Enforcement Responsible Sub-Organization: Not reported  
SEP Sequence Number: Not reported  
SEP Expenditure Amount: Not reported  
SEP Scheduled Completion Date: Not reported  
SEP Actual Date: Not reported  
SEP Defaulted Date: Not reported  
SEP Type: Not reported  
SEP Type Description: Not reported  
Proposed Amount: Not reported  
Final Monetary Amount: Not reported  
Paid Amount: Not reported  
Final Count: Not reported  
Final Amount: Not reported

**Evaluation Action Summary:**

Evaluation Date: 20081008  
Evaluation Responsible Agency: State  
Found Violation: No  
Evaluation Type Description: COMPLIANCE EVALUATION INSPECTION ON-SITE  
Evaluation Responsible Person Identifier: JEW  
Evaluation Responsible Sub-Organization: CD  
Actual Return to Compliance Date: Not reported  
Scheduled Compliance Date: Not reported  
Date of Request: Not reported  
Date Response Received: Not reported  
Request Agency: Not reported  
Former Citation: Not reported

Map ID  
Direction  
Distance  
Elevation

MAP FINDINGS

Site

Database(s)

EDR ID Number  
EPA ID Number

J118 RACETRAC #590  
SSW 3750 NW BLITCHTON RD  
< 1/8 OCALA, FL 32675  
0.004 mi.  
21 ft. Site 2 of 7 in cluster J

FL LUST U001361052  
FL UST N/A  
FL DWM CONTAM  
FL Financial Assurance

Actual: LUST:  
68 ft. Name: RACETRAC #590  
Focus Map: Address: 3750 NW BLITCHTON RD  
8 City,State,Zip: OCALA, FL 32675  
Region: STATE  
Facility Id: 8511041  
Facility Status: CLOSED  
Facility Type: A - Retail Station  
Facility Phone: (770)431-7600  
Facility Cleanup Rank: Not reported  
District: Central District  
Lat/Long (dms): 29 12 18 / 82 10 58  
Section: Not reported  
Township: Not reported  
Range: Not reported  
Feature: Not reported  
Method: AGPS  
Datum: 0  
Score: Not reported  
Score Effective Date: Not reported  
Score When Ranked: Not reported  
Operator: JORDAN WOODFIN  
Name Update: 1998-02-13 00:00:00  
Address Update: Not reported

Petroleum Cleanup PCT Facility Score:  
Facility Cleanup Status: CMPL - COMPLETED  
Contact: MAX BURMEISTER  
Contact Company: RACETRAC PETROLEUM INC  
Contact Address: 200 GALLERIA PKWY SE #900  
Contact City/State/Zip: Atlanta, GA 30339  
Phone: (770)431-7600  
Bad Address Ind: N  
State: FL  
Zip: 32675, 1  
Score: Not reported  
Score Effective Date: Not reported  
Related Party ID: 17748  
Primary RP Role: ACCOUNT OWNER  
RP Begin Date: 1998-02-13  
RP Zip: 5945  
RP Extension: 1123

Discharge Cleanup Summary:  
Discharge Date: 2/8/2018  
PCT Discharge Combined: Not reported  
Cleanup Required: R - CLEANUP REQUIRED  
Discharge Cleanup Status: SRCR - SRCR COMPLETE  
Disch Cleanup Status Date: 6/26/2019  
Cleanup Work Status: COMPLETED  
Information Source: D - DISCHARGE NOTIFICATION  
Other Source Description: Not reported  
Eligibility Indicator: I - INELIGIBLE



Map ID  
Direction  
Distance  
Elevation

MAP FINDINGS

Site

Database(s)

EDR ID Number  
EPA ID Number

**RACETRAC #590 (Continued)**

**U001361052**

Site Manager: Not reported  
Site Mgr End Date: Not reported  
Tank Office: -

Task Information:  
District: CD  
Facility ID: 8511041  
Facility Status: OPEN  
Facility Type: A - Retail Station -  
County: MARION  
County ID: 42  
Cleanup Eligibility Status: I  
Source Effective Date: Not reported  
Discharge Date: 02-08-2018  
Cleanup Required: R - CLEANUP REQUIRED  
Discharge Cleanup Status: VCCR - VERIFIED CONTAMINATION, CLEANUP REQUIRED  
Disch Cleanup Status Date: 08-13-2018  
SRC Action Type: -  
SRC Submit Date: Not reported  
SRC Review Date: Not reported  
SRC Completion Status: -  
SRC Issue Date: Not reported  
SRC Comment: Not reported  
Cleanup Work Status: ACTIVE  
Site Mgr: Not reported  
Site Mgr End Date: Not reported  
Tank Office: -  
SR Task ID: Not reported  
SR Cleanup Responsible: -  
SR Funding Eligibility Type: -  
SR Actual Cost: Not reported  
SR Completion Date: Not reported  
SR Payment Date: Not reported  
SR Oral Date: Not reported  
SR Written Date: Not reported  
SR Soil Removal: Not reported  
SR Free Product Removal: Not reported  
SR Soil Tonnage Removed: Not reported  
SR Soil Treatment: Not reported  
SR Other Treatment: Not reported  
SR Alternate Proc Received Date: Not reported  
SR Alternate Procedure Status: Not reported  
SR Alternate Procedure Status Date: Not reported  
SR Alternate Procedure Comments: Not reported  
SA Task ID: Not reported  
SA Cleanup Responsible: -  
SA Funding Eligibility Type: -  
SA Actual Cost: Not reported  
SA Completion Date: Not reported  
SA Payment Date: Not reported  
RAP Task ID: Not reported  
RAP Cleanup Responsible ID: -  
RAP Funding Eligibility Type: -  
RAP Actual Cost: Not reported  
RAP Completion Date: Not reported  
RAP Payment Date: Not reported  
RAP Last Order Approved: Not reported  
RA Task ID: Not reported

Map ID  
Direction  
Distance  
Elevation

MAP FINDINGS

Site

Database(s)

EDR ID Number  
EPA ID Number

**RACETRAC #590 (Continued)**

**U001361052**

RA Cleanup Responsible: -  
RA Funding Eligibility Type: -  
RA Years to Complete: Not reported  
RA Actual Cost: Not reported

[Click here for Florida Oculus:](#)

UST:

Facility ID: 8511041  
Name: RACETRAC #590  
Address: 3750 NW BLITCHTON RD  
City,State,Zip: OCALA, FL 32675  
Facility Phone: 7704317600  
Facility Status: CLOSED  
Facility Type: A  
Type Description: Retail Station  
Depco: P  
Region: STATE  
Positioning Method: AGPS  
Latitude/Longitude: 29 12 18 / 82 10 58

UST:

Tank ID: 1  
Tank Capacity: 8000  
Tank Location: UNDERGROUND  
Tank Status: B  
Status Date: Not reported  
Install Date: 7/1/1966  
Substance: A  
Content Description: Leaded Gas  
Vessel Indicator: TANK  
DEP Contractor: P

Owner:

Owner ID: 17748  
Owner Name: RACETRAC PETROLEUM INC  
Owner Address: 200 GALLERIA PKWY SE #900  
Owner Address 2: ATTN: STORAGE TANK REGIS  
Owner City,State,Zip: Atlanta, GA 30339  
Owner Contact: MAX BURMEISTER  
Owner Phone: 7704317600

Tank ID: Not reported  
Tank Capacity: 10000  
Tank Location: UNDERGROUND  
Tank Status: B  
Status Date: 12/18/1996  
Install Date: 9/1/1985  
Substance: B  
Content Description: Unleaded Gas  
Vessel Indicator: TANK  
DEP Contractor: P

Owner:

Owner ID: 17748  
Owner Name: RACETRAC PETROLEUM INC  
Owner Address: 200 GALLERIA PKWY SE #900

Map ID  
Direction  
Distance  
Elevation

MAP FINDINGS

Site

Database(s)

EDR ID Number  
EPA ID Number

**RACETRAC #590 (Continued)**

**U001361052**

Owner Address 2: ATTN: STORAGE TANK REGIS  
Owner City,State,Zip: Atlanta, GA 30339  
Owner Contact: MAX BURMEISTER  
Owner Phone: 7704317600

Tank ID: 2  
Tank Capacity: 6000  
Tank Location: UNDERGROUND  
Tank Status: B  
Status Date: Not reported  
Install Date: 7/1/1966  
Substance: B  
Content Description: Unleaded Gas  
Vessel Indicator: TANK  
DEP Contractor: P

Owner:  
Owner ID: 17748  
Owner Name: RACETRAC PETROLEUM INC  
Owner Address: 200 GALLERIA PKWY SE #900  
Owner Address 2: ATTN: STORAGE TANK REGIS  
Owner City,State,Zip: Atlanta, GA 30339  
Owner Contact: MAX BURMEISTER  
Owner Phone: 7704317600

Tank ID: Not reported  
Tank Capacity: 10000  
Tank Location: UNDERGROUND  
Tank Status: B  
Status Date: 12/18/1996  
Install Date: 9/1/1985  
Substance: B  
Content Description: Unleaded Gas  
Vessel Indicator: TANK  
DEP Contractor: P

Owner:  
Owner ID: 17748  
Owner Name: RACETRAC PETROLEUM INC  
Owner Address: 200 GALLERIA PKWY SE #900  
Owner Address 2: ATTN: STORAGE TANK REGIS  
Owner City,State,Zip: Atlanta, GA 30339  
Owner Contact: MAX BURMEISTER  
Owner Phone: 7704317600

Tank ID: 3  
Tank Capacity: 6000  
Tank Location: UNDERGROUND  
Tank Status: B  
Status Date: Not reported  
Install Date: 7/1/1966  
Substance: B  
Content Description: Unleaded Gas  
Vessel Indicator: TANK  
DEP Contractor: P

Map ID  
Direction  
Distance  
Elevation

MAP FINDINGS

Site

Database(s)

EDR ID Number  
EPA ID Number

**RACETRAC #590 (Continued)**

**U001361052**

Owner:

Owner ID: 17748  
Owner Name: RACETRAC PETROLEUM INC  
Owner Address: 200 GALLERIA PKWY SE #900  
Owner Address 2: ATTN: STORAGE TANK REGIS  
Owner City,State,Zip: Atlanta, GA 30339  
Owner Contact: MAX BURMEISTER  
Owner Phone: 7704317600

Tank ID: Not reported  
Tank Capacity: 10000  
Tank Location: UNDERGROUND  
Tank Status: B  
Status Date: 12/18/1996  
Install Date: 9/1/1985  
Substance: B  
Content Description: Unleaded Gas  
Vessel Indicator: TANK  
DEP Contractor: P

Owner:

Owner ID: 17748  
Owner Name: RACETRAC PETROLEUM INC  
Owner Address: 200 GALLERIA PKWY SE #900  
Owner Address 2: ATTN: STORAGE TANK REGIS  
Owner City,State,Zip: Atlanta, GA 30339  
Owner Contact: MAX BURMEISTER  
Owner Phone: 7704317600

Tank ID: 4  
Tank Capacity: 550  
Tank Location: UNDERGROUND  
Tank Status: B  
Status Date: 06/30/1985  
Install Date: 7/1/1966  
Substance: L  
Content Description: Waste Oil  
Vessel Indicator: TANK  
DEP Contractor: P

Owner:

Owner ID: 17748  
Owner Name: RACETRAC PETROLEUM INC  
Owner Address: 200 GALLERIA PKWY SE #900  
Owner Address 2: ATTN: STORAGE TANK REGIS  
Owner City,State,Zip: Atlanta, GA 30339  
Owner Contact: MAX BURMEISTER  
Owner Phone: 7704317600

Tank ID: Not reported  
Tank Capacity: 10000  
Tank Location: UNDERGROUND  
Tank Status: B  
Status Date: 12/18/1996  
Install Date: 9/1/1985

Map ID  
Direction  
Distance  
Elevation

MAP FINDINGS

Site

Database(s)

EDR ID Number  
EPA ID Number

**RACETRAC #590 (Continued)**

**U001361052**

Substance: D  
Content Description: Vehicular Diesel  
Vessel Indicator: TANK  
DEP Contractor: P

Owner:  
Owner ID: 17748  
Owner Name: RACETRAC PETROLEUM INC  
Owner Address: 200 GALLERIA PKWY SE #900  
Owner Address 2: ATTN: STORAGE TANK REGIS  
Owner City,State,Zip: Atlanta, GA 30339  
Owner Contact: MAX BURMEISTER  
Owner Phone: 7704317600

Tank ID: 5  
Tank Capacity: 1000  
Tank Location: UNDERGROUND  
Tank Status: B  
Status Date: Not reported  
Install Date: 7/1/1966  
Substance: D  
Content Description: Vehicular Diesel  
Vessel Indicator: TANK  
DEP Contractor: P

Owner:  
Owner ID: 17748  
Owner Name: RACETRAC PETROLEUM INC  
Owner Address: 200 GALLERIA PKWY SE #900  
Owner Address 2: ATTN: STORAGE TANK REGIS  
Owner City,State,Zip: Atlanta, GA 30339  
Owner Contact: MAX BURMEISTER  
Owner Phone: 7704317600

Tank ID: 6  
Tank Capacity: 15000  
Tank Location: UNDERGROUND  
Tank Status: B  
Status Date: 01/01/2019  
Install Date: 10/1/1997  
Substance: B  
Content Description: Unleaded Gas  
Vessel Indicator: TANK  
DEP Contractor: P

Owner:  
Owner ID: 17748  
Owner Name: RACETRAC PETROLEUM INC  
Owner Address: 200 GALLERIA PKWY SE #900  
Owner Address 2: ATTN: STORAGE TANK REGIS  
Owner City,State,Zip: Atlanta, GA 30339  
Owner Contact: MAX BURMEISTER  
Owner Phone: 7704317600

Tank ID: 7  
Tank Capacity: 12000

Map ID  
Direction  
Distance  
Elevation

MAP FINDINGS

Site

Database(s)

EDR ID Number  
EPA ID Number

**RACETRAC #590 (Continued)**

**U001361052**

Tank Location: UNDERGROUND  
Tank Status: B  
Status Date: 01/01/2019  
Install Date: 10/1/1997  
Substance: D  
Content Description: Vehicular Diesel  
Vessel Indicator: TANK  
DEP Contractor: P

**Owner:**

Owner ID: 17748  
Owner Name: RACETRAC PETROLEUM INC  
Owner Address: 200 GALLERIA PKWY SE #900  
Owner Address 2: ATTN: STORAGE TANK REGIS  
Owner City,State,Zip: Atlanta, GA 30339  
Owner Contact: MAX BURMEISTER  
Owner Phone: 7704317600

Tank ID: 8  
Tank Capacity: 12000  
Tank Location: UNDERGROUND  
Tank Status: B  
Status Date: 01/01/2019  
Install Date: 10/1/1997  
Substance: B  
Content Description: Unleaded Gas  
Vessel Indicator: TANK  
DEP Contractor: P

**Owner:**

Owner ID: 17748  
Owner Name: RACETRAC PETROLEUM INC  
Owner Address: 200 GALLERIA PKWY SE #900  
Owner Address 2: ATTN: STORAGE TANK REGIS  
Owner City,State,Zip: Atlanta, GA 30339  
Owner Contact: MAX BURMEISTER  
Owner Phone: 7704317600

**DWM CONTAM:**

Name: RACETRAC #590  
Address: 3750 NW BLITCHTON RD  
City,State,Zip: OCALA, FL  
Program Site Id: 8511041  
Lat DD: 29  
Lat MM: 12  
Lat SS: Not reported  
Long DD: 82  
Long MM: 10  
Long SS: 58  
Office/ District: CD  
Program Area: PETROLEUM  
Priority Score: Not reported  
Datum: 0  
Method: AGPS  
Facility Status: CLOSED-STCM

Map ID  
Direction  
Distance  
Elevation

MAP FINDINGS

Site

Database(s)

EDR ID Number  
EPA ID Number

**RACETRAC #590 (Continued)**

**U001361052**

Facility Type: Not reported  
Score Effective Date: Not reported  
Score When Ranked: Not reported  
Rank: Not reported  
Operator: Not reported  
Phone: Not reported  
Name Changed: Not reported  
Addr Changed: Not reported  
Related Party ID: Not reported  
Primary RP Role: Not reported  
RP Begin Date: Not reported  
RP Name: Not reported  
RP Address1: Not reported  
RP Address2: Not reported  
RP City: Not reported  
RP State: Not reported  
RP Zip5: Not reported  
RP Zip4: Not reported  
Contact: Not reported  
RP Phone: Not reported  
RP Extension: Not reported  
Site Manager: Not reported

**FL Financial Assurance 3:**

Name: RACETRAC #590  
Address: 3750 NW BLITCHTON RD  
City,State,Zip: OCALA, FL 32675  
Region: 3  
Facility ID: 8511041  
Facility Phone: 7704317600  
Facility Status: CLOSED  
Facility Type: A  
Type Description: Retail Station  
DEP CO: P  
Financial Responsibility: INSURANCE  
Insurance Company: FPLIPA  
Effective Date: 01/18/1990  
Expire Date: 01/18/1993  
Owner ID: 17748  
Owner Name: RACETRAC PETROLEUM INC  
Owner Address: 200 GALLERIA PKWY SE #900  
Owner Address2: ATTN: STORAGE TANK REGIS  
Owner City,St,Zip: Atlanta, GA 30339  
Contact: MAX BURMEISTER  
Resp Party Phone: 7704317600

Name: RACETRAC #590  
Address: 3750 NW BLITCHTON RD  
City,State,Zip: OCALA, FL 32675  
Region: 3  
Facility ID: 8511041  
Facility Phone: 7704317600  
Facility Status: CLOSED  
Facility Type: A  
Type Description: Retail Station  
DEP CO: P  
Financial Responsibility: SELF-INSURANCE - LETTER FROM CHIEF FINANCIAL OFFIC

Map ID  
Direction  
Distance  
Elevation

MAP FINDINGS

Site

Database(s)

EDR ID Number  
EPA ID Number

**RACETRAC #590 (Continued)**

**U001361052**

Insurance Company: Not reported  
Effective Date: 01/21/2013  
Expire Date: 01/21/2014  
Owner ID: 17748  
Owner Name: RACETRAC PETROLEUM INC  
Owner Address: 200 GALLERIA PKWY SE #900  
Owner Address2: ATTN: STORAGE TANK REGIS  
Owner City,St,Zip: Atlanta, GA 30339  
Contact: MAX BURMEISTER  
Resp Party Phone: 7704317600

Name: RACETRAC #590  
Address: 3750 NW BLITCHTON RD  
City,State,Zip: OCALA, FL 32675  
Region: 3  
Facility ID: 8511041  
Facility Phone: 7704317600  
Facility Status: CLOSED  
Facility Type: A  
Type Description: Retail Station  
DEP CO: P  
Financial Responsibility: SELF-INSURANCE - LETTER FROM CHIEF FINANCIAL OFFIC  
Insurance Company: Not reported  
Effective Date: 01/22/2014  
Expire Date: 01/22/2015  
Owner ID: 17748  
Owner Name: RACETRAC PETROLEUM INC  
Owner Address: 200 GALLERIA PKWY SE #900  
Owner Address2: ATTN: STORAGE TANK REGIS  
Owner City,St,Zip: Atlanta, GA 30339  
Contact: MAX BURMEISTER  
Resp Party Phone: 7704317600

Name: RACETRAC #590  
Address: 3750 NW BLITCHTON RD  
City,State,Zip: OCALA, FL 32675  
Region: 3  
Facility ID: 8511041  
Facility Phone: 7704317600  
Facility Status: CLOSED  
Facility Type: A  
Type Description: Retail Station  
DEP CO: P  
Financial Responsibility: SELF-INSURANCE - LETTER FROM CHIEF FINANCIAL OFFIC  
Insurance Company: Not reported  
Effective Date: 01/22/2015  
Expire Date: 01/22/2016  
Owner ID: 17748  
Owner Name: RACETRAC PETROLEUM INC  
Owner Address: 200 GALLERIA PKWY SE #900  
Owner Address2: ATTN: STORAGE TANK REGIS  
Owner City,St,Zip: Atlanta, GA 30339  
Contact: MAX BURMEISTER  
Resp Party Phone: 7704317600

Name: RACETRAC #590  
Address: 3750 NW BLITCHTON RD



Map ID  
Direction  
Distance  
Elevation

MAP FINDINGS

Site

Database(s)

EDR ID Number  
EPA ID Number

**RACETRAC #590 (Continued)**

**U001361052**

City,State,Zip: Ocala, FL 32675  
Region: 3  
Facility ID: 8511041  
Facility Phone: 7704317600  
Facility Status: CLOSED  
Facility Type: A  
Type Description: Retail Station  
DEP CO: P  
Financial Responsibility: SELF-INSURANCE - LETTER FROM CHIEF FINANCIAL OFFIC  
Insurance Company: Not reported  
Effective Date: 01/28/2011  
Expire Date: 01/28/2012  
Owner ID: 17748  
Owner Name: RACETRAC PETROLEUM INC  
Owner Address: 200 GALLERIA PKWY SE #900  
Owner Address2: ATTN: STORAGE TANK REGIS  
Owner City,St,Zip: Atlanta, GA 30339  
Contact: MAX BURMEISTER  
Resp Party Phone: 7704317600

Name: RACETRAC #590  
Address: 3750 NW BLITCHTON RD  
City,State,Zip: Ocala, FL 32675  
Region: 3  
Facility ID: 8511041  
Facility Phone: 7704317600  
Facility Status: CLOSED  
Facility Type: A  
Type Description: Retail Station  
DEP CO: P  
Financial Responsibility: SELF-INSURANCE - LETTER FROM CHIEF FINANCIAL OFFIC  
Insurance Company: Not reported  
Effective Date: 02/10/2009  
Expire Date: 02/10/2010  
Owner ID: 17748  
Owner Name: RACETRAC PETROLEUM INC  
Owner Address: 200 GALLERIA PKWY SE #900  
Owner Address2: ATTN: STORAGE TANK REGIS  
Owner City,St,Zip: Atlanta, GA 30339  
Contact: MAX BURMEISTER  
Resp Party Phone: 7704317600

Name: RACETRAC #590  
Address: 3750 NW BLITCHTON RD  
City,State,Zip: Ocala, FL 32675  
Region: 3  
Facility ID: 8511041  
Facility Phone: 7704317600  
Facility Status: CLOSED  
Facility Type: A  
Type Description: Retail Station  
DEP CO: P  
Financial Responsibility: SELF-INSURANCE - LETTER FROM CHIEF FINANCIAL OFFIC  
Insurance Company: Not reported  
Effective Date: 02/10/2011  
Expire Date: 02/10/2011  
Owner ID: 17748

Map ID  
Direction  
Distance  
Elevation

MAP FINDINGS

Site

Database(s)

EDR ID Number  
EPA ID Number

**RACETRAC #590 (Continued)**

**U001361052**

Owner Name: RACETRAC PETROLEUM INC  
Owner Address: 200 GALLERIA PKWY SE #900  
Owner Address2: ATTN: STORAGE TANK REGIS  
Owner City,St,Zip: Atlanta, GA 30339  
Contact: MAX BURMEISTER  
Resp Party Phone: 7704317600

Name: RACETRAC #590  
Address: 3750 NW BLITCHTON RD  
City,State,Zip: OCALA, FL 32675  
Region: 3  
Facility ID: 8511041  
Facility Phone: 7704317600  
Facility Status: CLOSED  
Facility Type: A  
Type Description: Retail Station  
DEP CO: P  
Financial Responsibility: SELF-INSURANCE - LETTER FROM CHIEF FINANCIAL OFFIC  
Insurance Company: Not reported  
Effective Date: 12/23/2016  
Expire Date: 12/23/2017  
Owner ID: 17748  
Owner Name: RACETRAC PETROLEUM INC  
Owner Address: 200 GALLERIA PKWY SE #900  
Owner Address2: ATTN: STORAGE TANK REGIS  
Owner City,St,Zip: Atlanta, GA 30339  
Contact: MAX BURMEISTER  
Resp Party Phone: 7704317600

Name: RACETRAC #590  
Address: 3750 NW BLITCHTON RD  
City,State,Zip: OCALA, FL 32675  
Region: 3  
Facility ID: 8511041  
Facility Phone: 7704317600  
Facility Status: CLOSED  
Facility Type: A  
Type Description: Retail Station  
DEP CO: P  
Financial Responsibility: SELF-INSURANCE - LETTER FROM CHIEF FINANCIAL OFFIC  
Insurance Company: Not reported  
Effective Date: 12/23/2017  
Expire Date: 12/23/2018  
Owner ID: 17748  
Owner Name: RACETRAC PETROLEUM INC  
Owner Address: 200 GALLERIA PKWY SE #900  
Owner Address2: ATTN: STORAGE TANK REGIS  
Owner City,St,Zip: Atlanta, GA 30339  
Contact: MAX BURMEISTER  
Resp Party Phone: 7704317600

Name: RACETRAC #590  
Address: 3750 NW BLITCHTON RD  
City,State,Zip: OCALA, FL 32675  
Region: 3  
Facility ID: 8511041  
Facility Phone: 7704317600

Map ID  
 Direction  
 Distance  
 Elevation

MAP FINDINGS

Site

Database(s)

EDR ID Number  
 EPA ID Number

**RACETRAC #590 (Continued)**

**U001361052**

Facility Status: CLOSED  
 Facility Type: A  
 Type Description: Retail Station  
 DEP CO: P  
 Financial Responsibility: SELF-INSURANCE - LETTER FROM CHIEF FINANCIAL OFFIC  
 Insurance Company: Not reported  
 Effective Date: 12/23/2018  
 Expire Date: 12/23/2019  
 Owner ID: 17748  
 Owner Name: RACETRAC PETROLEUM INC  
 Owner Address: 200 GALLERIA PKWY SE #900  
 Owner Address2: ATTN: STORAGE TANK REGIS  
 Owner City,St,Zip: Atlanta, GA 30339  
 Contact: MAX BURMEISTER  
 Resp Party Phone: 7704317600

**J119**  
**SSW**  
**< 1/8**  
**0.004 mi.**  
**21 ft.**

**RACETRAC PETROLEUM INC**  
**3750 NW BLITCHTON RD**  
**OCALA, FL 34475**  
**Site 3 of 7 in cluster J**

**EDR Hist Auto 1020620653**  
**N/A**

**Actual:**  
**68 ft.**

EDR Hist Auto

**Focus Map:**  
**8**

Year:	Name:	Type:
1991	INTERSTATE SHELL	Gasoline Service Stations
1992	INTERSTATE SHELL	Gasoline Service Stations
1993	INTERSTATE SHELL	Gasoline Service Stations
1994	INTERSTATE SHELL	Gasoline Service Stations
1999	RACETRAC PETROLEUM INC	Gasoline Service Stations
2000	RACETRAC PETROLEUM INC	Gasoline Service Stations
2001	RACETRAC PETROLEUM INC	Gasoline Service Stations
2002	RACETRAC PETROLEUM INC	Gasoline Service Stations
2003	RACETRAC PETROLEUM INC	Gasoline Service Stations
2004	RACETRAC PETROLEUM INC	Gasoline Service Stations
2005	RACETRAC PETROLEUM INC	Gasoline Service Stations, NEC
2006	RACETRAC PETROLEUM INC	Gasoline Service Stations, NEC
2007	RACETRAC PETROLEUM INC	Gasoline Service Stations, NEC
2008	RACETRAC PETROLEUM INC	Gasoline Service Stations, NEC
2009	RACETRAC PETROLEUM INC	Gasoline Service Stations, NEC
2010	RACETRAC PETROLEUM INC	Gasoline Service Stations, NEC
2011	RACETRAC PETROLEUM INC	Gasoline Service Stations, NEC
2012	RACETRAC PETROLEUM INC	Gasoline Service Stations, NEC
2013	RACETRAC PETROLEUM INC	Gasoline Service Stations, NEC
2014	RACETRAC PETROLEUM INC	Gasoline Service Stations, NEC

**X120**  
**NW**  
**< 1/8**  
**0.005 mi.**  
**28 ft.**

**AMOCO SERVICE STATION #60119**  
**3821 SW COLLEGE RD**  
**OCALA, FL 34474**  
**Site 6 of 11 in cluster X**

**RCRA NonGen / NLR 1000500989**  
**FINDS FLD984211078**  
**ECHO**

**Actual:**  
**74 ft.**

RCRA Listings:

**Focus Map:**  
**14**

Date Form Received by Agency: 20100927  
 Handler Name: Amoco Service Station #60119  
 Handler Address: 3821 SW COLLEGE RD

Map ID  
 Direction  
 Distance  
 Elevation

MAP FINDINGS

Site

Database(s)

EDR ID Number  
 EPA ID Number

**AMOCO SERVICE STATION #60119 (Continued)**

**1000500989**

Handler City,State,Zip:	OCALA, FL 34474-5725
EPA ID:	FLD984211078
Contact Name:	JACKIE DOUGHERTY
Contact Address:	SW COLLEGE RD
Contact City,State,Zip:	OCALA, FL 34474-5725
Contact Telephone:	850-245-8707
Contact Fax:	Not reported
Contact Email:	Not reported
Contact Title:	AREA MANAGER
EPA Region:	04
Land Type:	Private
Federal Waste Generator Description:	Not a generator, verified
Non-Notifier:	Not reported
Biennial Report Cycle:	Not reported
Accessibility:	Not reported
Active Site Indicator:	Not reported
State District Owner:	FI
State District:	CD
Mailing Address:	SW COLLEGE RD
Mailing City,State,Zip:	OCALA, FL 34474-5725
Owner Name:	Aca Mgmt Serv, Dealer
Owner Type:	Private
Operator Name:	Jackie Dougherty
Operator Type:	Private
Short-Term Generator Activity:	No
Importer Activity:	No
Mixed Waste Generator:	No
Transporter Activity:	No
Transfer Facility Activity:	No
Recycler Activity with Storage:	No
Small Quantity On-Site Burner Exemption:	No
Smelting Melting and Refining Furnace Exemption:	No
Underground Injection Control:	No
Off-Site Waste Receipt:	No
Universal Waste Indicator:	No
Universal Waste Destination Facility:	No
Federal Universal Waste:	No
Active Site State-Reg Handler:	---
Federal Facility Indicator:	Not reported
Hazardous Secondary Material Indicator:	N
Sub-Part K Indicator:	Not reported
2018 GPRA Permit Baseline:	Not on the Baseline
2018 GPRA Renewals Baseline:	Not on the Baseline
202 GPRA Corrective Action Baseline:	No
Subject to Corrective Action Universe:	No
Non-TSDFs Where RCRA CA has Been Imposed Universe:	No
Corrective Action Priority Ranking:	No NCAPS ranking
Environmental Control Indicator:	No
Institutional Control Indicator:	No
Human Exposure Controls Indicator:	N/A
Groundwater Controls Indicator:	N/A
Significant Non-Complier Universe:	No
Unaddressed Significant Non-Complier Universe:	No
Addressed Significant Non-Complier Universe:	No
Significant Non-Complier With a Compliance Schedule Universe:	No
Financial Assurance Required:	Not reported
Handler Date of Last Change:	20161214

Map ID  
Direction  
Distance  
Elevation

MAP FINDINGS

Site

Database(s)

EDR ID Number  
EPA ID Number

**AMOCO SERVICE STATION #60119 (Continued)**

**1000500989**

Recognized Trader-Importer:	No
Recognized Trader-Exporter:	No
Importer of Spent Lead Acid Batteries:	No
Exporter of Spent Lead Acid Batteries:	No
Recycler Activity Without Storage:	No
Manifest Broker:	No
Sub-Part P Indicator:	No

Hazardous Waste Summary:

Waste Code:	D001
Waste Description:	Ignitable Waste

Waste Code:	D018
Waste Description:	Benzene

Handler - Owner Operator:

Owner/Operator Indicator:	Operator
Owner/Operator Name:	AMOCO SERVICE STATION #60119
Legal Status:	Private
Date Became Current:	19910715
Date Ended Current:	20100927
Owner/Operator Address:	3821 SW COLLEGE RD
Owner/Operator City,State,Zip:	OCALA, FL 34474-5725
Owner/Operator Telephone:	Not reported
Owner/Operator Telephone Ext:	Not reported
Owner/Operator Fax:	Not reported
Owner/Operator Email:	Not reported

Owner/Operator Indicator:	Owner
Owner/Operator Name:	ACA MGMNT SERV, DEALER
Legal Status:	Private
Date Became Current:	19961018
Date Ended Current:	Not reported
Owner/Operator Address:	3821 SW COLLEGE RD
Owner/Operator City,State,Zip:	OCALA, FL 34474-5725
Owner/Operator Telephone:	Not reported
Owner/Operator Telephone Ext:	Not reported
Owner/Operator Fax:	Not reported
Owner/Operator Email:	Not reported

Owner/Operator Indicator:	Operator
Owner/Operator Name:	AMOCO SERVICE STATION #60119
Legal Status:	Private
Date Became Current:	19910715
Date Ended Current:	20100927
Owner/Operator Address:	3821 SW COLLEGE RD
Owner/Operator City,State,Zip:	OCALA, FL 34474-5725
Owner/Operator Telephone:	Not reported
Owner/Operator Telephone Ext:	Not reported
Owner/Operator Fax:	Not reported
Owner/Operator Email:	Not reported

Owner/Operator Indicator:	Owner
Owner/Operator Name:	ACA MGMNT SERV, DEALER
Legal Status:	Private

Map ID  
Direction  
Distance  
Elevation

MAP FINDINGS

Site

Database(s)

EDR ID Number  
EPA ID Number

**AMOCO SERVICE STATION #60119 (Continued)**

**1000500989**

Date Became Current: 19961018  
Date Ended Current: Not reported  
Owner/Operator Address: 3821 SW COLLEGE RD  
Owner/Operator City,State,Zip: OCALA, FL 34474-5725  
Owner/Operator Telephone: Not reported  
Owner/Operator Telephone Ext: Not reported  
Owner/Operator Fax: Not reported  
Owner/Operator Email: Not reported

Owner/Operator Indicator: Operator  
Owner/Operator Name: JACKIE DOUGHERTY  
Legal Status: Private  
Date Became Current: 19910715  
Date Ended Current: Not reported  
Owner/Operator Address: 3821 SW COLLEGE RD  
Owner/Operator City,State,Zip: OCALA, FL 34474-5725  
Owner/Operator Telephone: Not reported  
Owner/Operator Telephone Ext: Not reported  
Owner/Operator Fax: Not reported  
Owner/Operator Email: Not reported

Owner/Operator Indicator: Operator  
Owner/Operator Name: AMOCO SERVICE STATION #60119  
Legal Status: Private  
Date Became Current: 19910715  
Date Ended Current: Not reported  
Owner/Operator Address: 3821 SW COLLEGE RD  
Owner/Operator City,State,Zip: OCALA, FL 34474-5725  
Owner/Operator Telephone: Not reported  
Owner/Operator Telephone Ext: Not reported  
Owner/Operator Fax: Not reported  
Owner/Operator Email: Not reported

Historic Generators:  
Receive Date: 20100927  
Handler Name: AMOCO SERVICE STATION #60119  
Federal Waste Generator Description: Not a generator, verified  
State District Owner: FI  
Large Quantity Handler of Universal Waste: No  
Recognized Trader Importer: No  
Recognized Trader Exporter: No  
Spent Lead Acid Battery Importer: No  
Spent Lead Acid Battery Exporter: No  
Current Record: Yes  
Non Storage Recycler Activity: Not reported  
Electronic Manifest Broker: Not reported

List of NAICS Codes and Descriptions:  
NAICS Code: 562998  
NAICS Description: ALL OTHER MISCELLANEOUS WASTE MANAGEMENT SERVICES

Facility Has Received Notices of Violations:  
Violations: No Violations Found

Evaluation Action Summary:

Map ID  
 Direction  
 Distance  
 Elevation

MAP FINDINGS

Site

Database(s)

EDR ID Number  
 EPA ID Number

**AMOCO SERVICE STATION #60119 (Continued)**

**1000500989**

Evaluations: No Evaluations Found

**FINDS:**

Registry ID: 110007452719

Click Here for FRS Facility Detail Report:

**Environmental Interest/Information System:**

RCRAInfo is a national information system that supports the Resource Conservation and Recovery Act (RCRA) program through the tracking of events and activities related to facilities that generate, transport, and treat, store, or dispose of hazardous waste. RCRAInfo allows RCRA program staff to track the notification, permit, compliance, and corrective action activities required under RCRA.

Florida Environmental System Today Application (FIESTA) Data Maintenance (FDM) system maintains entity, environmental interest and affiliation data for the State of Florida.

Click this hyperlink while viewing on your computer to access additional FINDS: detail in the EDR Site Report.

**ECHO:**

Envid: 1000500989  
 Registry ID: 110007452719  
 DFR URL: <http://echo.epa.gov/detailed-facility-report?fid=110007452719>  
 Name: AMOCO SERVICE STATION #60119  
 Address: 3821 SW COLLEGE RD  
 City,State,Zip: OCALA, FL 34474

X121  
 NW  
 < 1/8  
 0.005 mi.  
 28 ft.

**AMOCO-COLLEGE #344**  
**3821 SW COLLEGE RD**  
**OCALA, FL 34474**  
**Site 7 of 11 in cluster X**

**FL LUST U003804118**  
**FL UST N/A**  
**FL CLEANUP SITES**  
**FL DWM CONTAM**  
**FL Financial Assurance**

**Actual:**  
**74 ft.**

**LUST:**

**Focus Map:**  
**14**

Name: AMOCO-COLLEGE #344  
 Address: 3821 SW COLLEGE RD  
 City,State,Zip: OCALA, FL 34474  
 Region: STATE  
 Facility Id: 8840578  
 Facility Status: OPEN  
 Facility Type: A - Retail Station  
 Facility Phone: (813)681-4279  
 Facility Cleanup Rank: 8533  
 District: Central District  
 Lat/Long (dms): 29 8 55.1000000 / 82 11 15.16  
 Section: Not reported  
 Township: Not reported  
 Range: Not reported  
 Feature: Not reported  
 Method: AGPS  
 Datum: 0  
 Score: 10  
 Score Effective Date: 1999-10-13 00:00:00  
 Score When Ranked: 10  
 Operator: RICK HERWEH

Map ID  
Direction  
Distance  
Elevation

MAP FINDINGS

Site

Database(s)

EDR ID Number  
EPA ID Number

**AMOCO-COLLEGE #344 (Continued)**

**U003804118**

Name Update: 2022-09-13 00:00:00  
Address Update: 2022-09-13 00:00:00

**Petroleum Cleanup PCT Facility Score:**

Facility Cleanup Status: ONGO - ONGOING  
Contact: BILL MCKNIGHT | RICK HERWEH  
Contact Company: AUTOMATED PETROLEUM & ENERGY CO INC (APEC)  
Contact Address: PO BOX 1110  
Contact City/State/Zip: Brandon, FL 33509  
Phone: (813)681-4279  
Bad Address Ind: N  
State: FL  
Zip: 34474, 5725  
Score: 10  
Score Effective Date: 1999-10-13 00:00:00  
Related Party ID: 922  
Primary RP Role: ACCOUNT OWNER  
RP Begin Date: 2005-03-07  
RP Zip: 1110  
RP Extension: 211

**Discharge Cleanup Summary:**

Discharge Date: 11/4/1988  
PCT Discharge Combined: Not reported  
Cleanup Required: N - NO CLEANUP REQUIRED  
Discharge Cleanup Status: NREQ - CLEANUP NOT REQUIRED  
Disch Cleanup Status Date: 4/23/2001  
Cleanup Work Status: COMPLETED  
Information Source: E - EDI  
Other Source Description: Not reported  
Eligibility Indicator: I - INELIGIBLE  
Site Manager: Not reported  
Site Mgr End Date: Not reported  
Tank Office: -  
Discharge Date: 12/29/1998  
PCT Discharge Combined: Not reported  
Cleanup Required: R - CLEANUP REQUIRED  
Discharge Cleanup Status: SA - SA ONGOING  
Disch Cleanup Status Date: 12/30/2022  
Cleanup Work Status: ACTIVE  
Information Source: D - DISCHARGE NOTIFICATION  
Other Source Description: Not reported  
Eligibility Indicator: E - ELIGIBLE  
Site Manager: BAGGS\_TO\_1  
Site Mgr End Date: Not reported  
Tank Office: PCTM5 - PETROLEUM CLEANUP TEAM 5

**Petroleum Cleanup Program Eligibility:**

Facility ID: 8840578  
Discharge Date: 11/4/1988  
Pct Discharge Combined With: Not reported  
Cleanup Required: N - NO CLEANUP REQUIRED  
Discharge Cleanup Status: NREQ - CLEANUP NOT REQUIRED  
Disch Cleanup Status Date: 4/23/2001  
Cleanup Work Status: COMPLETED  
Information Source: Not reported  
Other Source Description: Not reported  
Application Received Date: Not reported



Map ID  
Direction  
Distance  
Elevation

MAP FINDINGS

Site

Database(s)

EDR ID Number  
EPA ID Number

AMOCO-COLLEGE #344 (Continued)

U003804118

Cleanup Program:	E - EARLY DETECTION INCENTIVE
Eligibility Status:	Not reported
Elig Status Date:	Not reported
Letter Of Intent Date:	Not reported
Redetermined:	Not reported
Inspection Date:	Not reported
Site Manager:	Not reported
Site Mgr End Date:	Not reported
Tank Office:	-
Deductible Amount:	Not reported
Deductible Paid To Date:	Not reported
Co-Pay Amount:	Not reported
Co-Pay Paid To Date:	Not reported
Cap Amount:	Not reported
Facility ID:	8840578
Discharge Date:	12/29/1998
Pct Discharge Combined With:	Not reported
Cleanup Required:	R - CLEANUP REQUIRED
Discharge Cleanup Status:	ENTD - ELIGIBLE - NO TASK LEVEL DATA
Disch Cleanup Status Date:	9/22/1999
Cleanup Work Status:	INACTIVE
Information Source:	Not reported
Other Source Description:	Not reported
Application Received Date:	Not reported
Cleanup Program:	P - PETROLEUM LIABILITY AND RESTORATION INSURANCE PROGRAM
Eligibility Status:	Not reported
Elig Status Date:	Not reported
Letter Of Intent Date:	Not reported
Redetermined:	Not reported
Inspection Date:	Not reported
Site Manager:	BAGGS_TO_1
Site Mgr End Date:	Not reported
Tank Office:	PCTM5 - PETROLEUM CLEANUP TEAM 5
Deductible Amount:	Not reported
Deductible Paid To Date:	Not reported
Co-Pay Amount:	Not reported
Co-Pay Paid To Date:	Not reported
Cap Amount:	300000
Contaminated Media:	
Discharge Date:	12/29/1998
Pct Discharge Combined With:	Not reported
Cleanup Required:	R - CLEANUP REQUIRED
Discharge Cleanup Status:	SA - SA ONGOING
Disch Cleanup Status Date:	12/30/2022
Cleanup Work Status:	ACTIVE
Information Source:	D - DISCHARGE NOTIFICATION
Other Source Description:	Not reported
Elig Indicator:	E - ELIGIBLE
Site Manager:	BAGGS_TO_1
Site Mgr End Date:	Not reported
Tank Office:	PCTM5 - PETROLEUM CLEANUP TEAM
Contaminated Drinking Wells:	Not reported
Contaminated Monitoring Well:	Not reported
Contaminated Soil:	Yes
Contaminated Surface Water:	Not reported
Contaminated Ground Water:	Not reported
Pollutant:	B - Unleaded Gas

Map ID  
Direction  
Distance  
Elevation

MAP FINDINGS

Site

Database(s)

EDR ID Number  
EPA ID Number

**AMOCO-COLLEGE #344 (Continued)**

**U003804118**

Pollutant Other Description: Not reported  
Gallons Discharged: Not reported

Task Information:  
District: CD  
Facility ID: 8840578  
Facility Status: OPEN  
Facility Type: A - Retail Station -  
County: MARION  
County ID: 42  
Cleanup Eligibility Status: I  
Source Effective Date: Not reported  
Discharge Date: 11-04-1988  
Cleanup Required: N - NO CLEANUP REQUIRED  
Discharge Cleanup Status: NREQ - CLEANUP NOT REQUIRED  
Disch Cleanup Status Date: 04-23-2001  
SRC Action Type: -  
SRC Submit Date: Not reported  
SRC Review Date: Not reported  
SRC Completion Status: -  
SRC Issue Date: Not reported  
SRC Comment: Not reported  
Cleanup Work Status: COMPLETED  
Site Mgr: Not reported  
Site Mgr End Date: Not reported  
Tank Office: -  
SR Task ID: 18526  
SR Cleanup Responsible: ST - STATE  
SR Funding Eligibility Type: -  
SR Actual Cost: Not reported  
SR Completion Date: Not reported  
SR Payment Date: Not reported  
SR Oral Date: Not reported  
SR Written Date: Not reported  
SR Soil Removal: Not reported  
SR Free Product Removal: Not reported  
SR Soil Tonnage Removed: Not reported  
SR Soil Treatment: Not reported  
SR Other Treatment: Not reported  
SR Alternate Proc Received Date: Not reported  
SR Alternate Procedure Status: Not reported  
SR Alternate Procedure Status Date: Not reported  
SR Alternate Procedure Comments: Not reported  
SA Task ID: 18527  
SA Cleanup Responsible: ST - STATE  
SA Funding Eligibility Type: -  
SA Actual Cost: Not reported  
SA Completion Date: Not reported  
SA Payment Date: Not reported  
RAP Task ID: 18528  
RAP Cleanup Responsible ID: ST - STATE  
RAP Funding Eligibility Type: -  
RAP Actual Cost: Not reported  
RAP Completion Date: Not reported  
RAP Payment Date: Not reported  
RAP Last Order Approved: Not reported  
RA Task ID: 18529  
RA Cleanup Responsible: ST - STATE

Map ID  
Direction  
Distance  
Elevation

MAP FINDINGS

Site

Database(s)

EDR ID Number  
EPA ID Number

**AMOCO-COLLEGE #344 (Continued)**

**U003804118**

RA Funding Eligibility Type: -  
RA Years to Complete: Not reported  
RA Actual Cost: Not reported  
District: CD  
Facility ID: 8840578  
Facility Status: OPEN  
Facility Type: A - Retail Station -  
County: MARION  
County ID: 42  
Cleanup Eligibility Status: E  
Source Effective Date: Not reported  
Discharge Date: 12-29-1998  
Cleanup Required: R - CLEANUP REQUIRED  
Discharge Cleanup Status: ENTD - ELIGIBLE - NO TASK LEVEL DATA  
Disch Cleanup Status Date: 09-22-1999  
SRC Action Type: -  
SRC Submit Date: Not reported  
SRC Review Date: Not reported  
SRC Completion Status: -  
SRC Issue Date: Not reported  
SRC Comment: Not reported  
Cleanup Work Status: INACTIVE  
Site Mgr: Not reported  
Site Mgr End Date: Not reported  
Tank Office: -  
SR Task ID: Not reported  
SR Cleanup Responsible: -  
SR Funding Eligibility Type: -  
SR Actual Cost: Not reported  
SR Completion Date: Not reported  
SR Payment Date: Not reported  
SR Oral Date: Not reported  
SR Written Date: Not reported  
SR Soil Removal: Not reported  
SR Free Product Removal: Not reported  
SR Soil Tonnage Removed: Not reported  
SR Soil Treatment: Not reported  
SR Other Treatment: Not reported  
SR Alternate Proc Received Date: Not reported  
SR Alternate Procedure Status: Not reported  
SR Alternate Procedure Status Date: Not reported  
SR Alternate Procedure Comments: Not reported  
SA Task ID: Not reported  
SA Cleanup Responsible: -  
SA Funding Eligibility Type: -  
SA Actual Cost: Not reported  
SA Completion Date: Not reported  
SA Payment Date: Not reported  
RAP Task ID: Not reported  
RAP Cleanup Responsible ID: -  
RAP Funding Eligibility Type: -  
RAP Actual Cost: Not reported  
RAP Completion Date: Not reported  
RAP Payment Date: Not reported  
RAP Last Order Approved: Not reported  
RA Task ID: Not reported  
RA Cleanup Responsible: -

Map ID  
Direction  
Distance  
Elevation

MAP FINDINGS

Site

Database(s)

EDR ID Number  
EPA ID Number

**AMOCO-COLLEGE #344 (Continued)**

**U003804118**

RA Funding Eligibility Type: -  
RA Years to Complete: Not reported  
RA Actual Cost: Not reported

[Click here for Florida Oculus:](#)

UST:

Facility ID: 8840578  
Name: AMOCO-COLLEGE #344  
Address: 3821 SW COLLEGE RD  
City,State,Zip: OCALA, FL 34474  
Facility Phone: 8136814279  
Facility Status: OPEN  
Facility Type: A  
Type Description: Retail Station  
Depco: C  
Region: STATE  
Positioning Method: AGPS  
Latitude/Longitude: 29 8 90 / 82 11 23

UST:

Tank ID: 7  
Tank Capacity: 10000  
Tank Location: UNDERGROUND  
Tank Status: U  
Status Date: 04/01/2004  
Install Date: 4/1/2004  
Substance: B  
Content Description: Unleaded Gas  
Vessel Indicator: TANK  
DEP Contractor: C

Owner:

Owner ID: 922  
Owner Name: AUTOMATED PETROLEUM & ENERGY CO INC (APEC)  
Owner Address: PO BOX 1110  
Owner Address 2: ATTN: STORAGE TANK REGIS  
Owner City,State,Zip: Brandon, FL 33509  
Owner Contact: BILL MCKNIGHT | RICK HERWEH  
Owner Phone: 8136814279

Construction:

Tank ID: 7  
Construction Category: C  
Construction Description: Steel  
  
Tank ID: 7  
Construction Category: A  
Construction Description: Ball check valve  
  
Tank ID: 7  
Construction Category: O  
Construction Description: Tight fill  
  
Tank ID: 7  
Construction Category: R  
Construction Description: Double wall - tank jacket

Map ID  
Direction  
Distance  
Elevation

MAP FINDINGS

Site

Database(s)

EDR ID Number  
EPA ID Number

AMOCO-COLLEGE #344 (Continued)

U003804118

Tank ID:	7
Construction Category:	M
Construction Description:	Spill containment bucket
Tank ID:	6
Construction Category:	C
Construction Description:	Steel
Tank ID:	6
Construction Category:	A
Construction Description:	Ball check valve
Tank ID:	6
Construction Category:	O
Construction Description:	Tight fill
Tank ID:	6
Construction Category:	R
Construction Description:	Double wall - tank jacket
Tank ID:	6
Construction Category:	M
Construction Description:	Spill containment bucket
Tank ID:	5
Construction Category:	C
Construction Description:	Steel
Tank ID:	5
Construction Category:	A
Construction Description:	Ball check valve
Tank ID:	5
Construction Category:	O
Construction Description:	Tight fill
Tank ID:	5
Construction Category:	R
Construction Description:	Double wall - tank jacket
Tank ID:	5
Construction Category:	M
Construction Description:	Spill containment bucket
Piping:	
Tank ID:	7
Piping Category:	C
Piping Description:	Fiberglass
Tank ID:	7
Piping Category:	F
Piping Description:	Double wall
Tank ID:	7
Piping Category:	J
Piping Description:	Pressurized piping system

Map ID  
Direction  
Distance  
Elevation

MAP FINDINGS

Site

Database(s)

EDR ID Number  
EPA ID Number

AMOCO-COLLEGE #344 (Continued)

U003804118

Tank ID:	7
Piping Category:	K
Piping Description:	Dispenser liners
Tank ID:	6
Piping Category:	C
Piping Description:	Fiberglass
Tank ID:	6
Piping Category:	F
Piping Description:	Double wall
Tank ID:	6
Piping Category:	J
Piping Description:	Pressurized piping system
Tank ID:	6
Piping Category:	K
Piping Description:	Dispenser liners
Tank ID:	5
Piping Category:	C
Piping Description:	Fiberglass
Tank ID:	5
Piping Category:	F
Piping Description:	Double wall
Tank ID:	5
Piping Category:	J
Piping Description:	Pressurized piping system
Tank ID:	5
Piping Category:	K
Piping Description:	Dispenser liners
Monitoring:	
Tank ID:	7
Petro Monitoring Category:	H
Monitoring Description:	Mechanical line leak detector
Tank ID:	7
Petro Monitoring Category:	2
Monitoring Description:	Visual inspect pipe sumps
Tank ID:	7
Petro Monitoring Category:	4
Monitoring Description:	Visual inspect dispenser liners
Tank ID:	7
Petro Monitoring Category:	M
Monitoring Description:	Manual tank gauging - USTs
Tank ID:	6
Petro Monitoring Category:	F
Monitoring Description:	Monitor dbl wall tank space

Map ID  
Direction  
Distance  
Elevation

MAP FINDINGS

Site

Database(s)

EDR ID Number  
EPA ID Number

**AMOCO-COLLEGE #344 (Continued)**

**U003804118**

Tank ID:	6
Petro Monitoring Category:	H
Monitoring Description:	Mechanical line leak detector
Tank ID:	6
Petro Monitoring Category:	2
Monitoring Description:	Visual inspect pipe sumps
Tank ID:	6
Petro Monitoring Category:	4
Monitoring Description:	Visual inspect dispenser liners
Tank ID:	6
Petro Monitoring Category:	M
Monitoring Description:	Manual tank gauging - USTs
Tank ID:	5
Petro Monitoring Category:	F
Monitoring Description:	Monitor dbl wall tank space
Tank ID:	5
Petro Monitoring Category:	H
Monitoring Description:	Mechanical line leak detector
Tank ID:	5
Petro Monitoring Category:	2
Monitoring Description:	Visual inspect pipe sumps
Tank ID:	5
Petro Monitoring Category:	4
Monitoring Description:	Visual inspect dispenser liners
Tank ID:	5
Petro Monitoring Category:	M
Monitoring Description:	Manual tank gauging - USTs
Tank ID:	7
Petro Monitoring Category:	L
Monitoring Description:	Automatic tank gauging - USTs
Tank ID:	5
Tank Capacity:	10000
Tank Location:	UNDERGROUND
Tank Status:	U
Status Date:	04/01/2004
Install Date:	4/1/2004
Substance:	B
Content Description:	Unleaded Gas
Vessel Indicator:	TANK
DEP Contractor:	C
Owner:	
Owner ID:	922
Owner Name:	AUTOMATED PETROLEUM & ENERGY CO INC (APEC)
Owner Address:	PO BOX 1110
Owner Address 2:	ATTN: STORAGE TANK REGIS
Owner City,State,Zip:	Brandon, FL 33509

Map ID  
Direction  
Distance  
Elevation

MAP FINDINGS

Site

Database(s)

EDR ID Number  
EPA ID Number

**AMOCO-COLLEGE #344 (Continued)**

**U003804118**

Owner Contact: BILL MCKNIGHT | RICK HERWEH  
Owner Phone: 8136814279

Construction:

Tank ID: 7  
Construction Category: C  
Construction Description: Steel

Tank ID: 7  
Construction Category: A  
Construction Description: Ball check valve

Tank ID: 7  
Construction Category: O  
Construction Description: Tight fill

Tank ID: 7  
Construction Category: R  
Construction Description: Double wall - tank jacket

Tank ID: 7  
Construction Category: M  
Construction Description: Spill containment bucket

Tank ID: 6  
Construction Category: C  
Construction Description: Steel

Tank ID: 6  
Construction Category: A  
Construction Description: Ball check valve

Tank ID: 6  
Construction Category: O  
Construction Description: Tight fill

Tank ID: 6  
Construction Category: R  
Construction Description: Double wall - tank jacket

Tank ID: 6  
Construction Category: M  
Construction Description: Spill containment bucket

Tank ID: 5  
Construction Category: C  
Construction Description: Steel

Tank ID: 5  
Construction Category: A  
Construction Description: Ball check valve

Tank ID: 5  
Construction Category: O  
Construction Description: Tight fill

Tank ID: 5



Map ID  
Direction  
Distance  
Elevation

MAP FINDINGS

Site

Database(s)

EDR ID Number  
EPA ID Number

**AMOCO-COLLEGE #344 (Continued)**

**U003804118**

Construction Category:	R
Construction Description:	Double wall - tank jacket
Tank ID:	5
Construction Category:	M
Construction Description:	Spill containment bucket
Piping:	
Tank ID:	7
Piping Category:	C
Piping Description:	Fiberglass
Tank ID:	7
Piping Category:	F
Piping Description:	Double wall
Tank ID:	7
Piping Category:	J
Piping Description:	Pressurized piping system
Tank ID:	7
Piping Category:	K
Piping Description:	Dispenser liners
Tank ID:	6
Piping Category:	C
Piping Description:	Fiberglass
Tank ID:	6
Piping Category:	F
Piping Description:	Double wall
Tank ID:	6
Piping Category:	J
Piping Description:	Pressurized piping system
Tank ID:	6
Piping Category:	K
Piping Description:	Dispenser liners
Tank ID:	5
Piping Category:	C
Piping Description:	Fiberglass
Tank ID:	5
Piping Category:	F
Piping Description:	Double wall
Tank ID:	5
Piping Category:	J
Piping Description:	Pressurized piping system
Tank ID:	5
Piping Category:	K
Piping Description:	Dispenser liners

Map ID  
Direction  
Distance  
Elevation

MAP FINDINGS

Site

Database(s)

EDR ID Number  
EPA ID Number

AMOCO-COLLEGE #344 (Continued)

U003804118

Monitoring:  
Tank ID: 7  
Petro Monitoring Category: H  
Monitoring Description: Mechanical line leak detector

Tank ID: 7  
Petro Monitoring Category: 2  
Monitoring Description: Visual inspect pipe sumps

Tank ID: 7  
Petro Monitoring Category: 4  
Monitoring Description: Visual inspect dispenser liners

Tank ID: 7  
Petro Monitoring Category: M  
Monitoring Description: Manual tank gauging - USTs

Tank ID: 6  
Petro Monitoring Category: F  
Monitoring Description: Monitor dbl wall tank space

Tank ID: 6  
Petro Monitoring Category: H  
Monitoring Description: Mechanical line leak detector

Tank ID: 6  
Petro Monitoring Category: 2  
Monitoring Description: Visual inspect pipe sumps

Tank ID: 6  
Petro Monitoring Category: 4  
Monitoring Description: Visual inspect dispenser liners

Tank ID: 6  
Petro Monitoring Category: M  
Monitoring Description: Manual tank gauging - USTs

Tank ID: 5  
Petro Monitoring Category: F  
Monitoring Description: Monitor dbl wall tank space

Tank ID: 5  
Petro Monitoring Category: H  
Monitoring Description: Mechanical line leak detector

Tank ID: 5  
Petro Monitoring Category: 2  
Monitoring Description: Visual inspect pipe sumps

Tank ID: 5  
Petro Monitoring Category: 4  
Monitoring Description: Visual inspect dispenser liners

Tank ID: 5  
Petro Monitoring Category: M  
Monitoring Description: Manual tank gauging - USTs

Map ID  
Direction  
Distance  
Elevation

MAP FINDINGS

Site

Database(s)

EDR ID Number  
EPA ID Number

**AMOCO-COLLEGE #344 (Continued)**

**U003804118**

Tank ID:	7
Petro Monitoring Category:	L
Monitoring Description:	Automatic tank gauging - USTs
Tank ID:	1
Tank Capacity:	10000
Tank Location:	UNDERGROUND
Tank Status:	B
Status Date:	04/01/2004
Install Date:	5/1/1988
Substance:	B
Content Description:	Unleaded Gas
Vessel Indicator:	TANK
DEP Contractor:	C
Owner:	
Owner ID:	922
Owner Name:	AUTOMATED PETROLEUM & ENERGY CO INC (APEC)
Owner Address:	PO BOX 1110
Owner Address 2:	ATTN: STORAGE TANK REGIS
Owner City,State,Zip:	Brandon, FL 33509
Owner Contact:	BILL MCKNIGHT   RICK HERWEH
Owner Phone:	8136814279
Construction:	
Tank ID:	7
Construction Category:	C
Construction Description:	Steel
Tank ID:	7
Construction Category:	A
Construction Description:	Ball check valve
Tank ID:	7
Construction Category:	O
Construction Description:	Tight fill
Tank ID:	7
Construction Category:	R
Construction Description:	Double wall - tank jacket
Tank ID:	7
Construction Category:	M
Construction Description:	Spill containment bucket
Tank ID:	6
Construction Category:	C
Construction Description:	Steel
Tank ID:	6
Construction Category:	A
Construction Description:	Ball check valve
Tank ID:	6
Construction Category:	O
Construction Description:	Tight fill

Map ID  
Direction  
Distance  
Elevation

MAP FINDINGS

Site

Database(s)

EDR ID Number  
EPA ID Number

**AMOCO-COLLEGE #344 (Continued)**

**U003804118**

Tank ID:	6
Construction Category:	R
Construction Description:	Double wall - tank jacket
Tank ID:	6
Construction Category:	M
Construction Description:	Spill containment bucket
Tank ID:	5
Construction Category:	C
Construction Description:	Steel
Tank ID:	5
Construction Category:	A
Construction Description:	Ball check valve
Tank ID:	5
Construction Category:	O
Construction Description:	Tight fill
Tank ID:	5
Construction Category:	R
Construction Description:	Double wall - tank jacket
Tank ID:	5
Construction Category:	M
Construction Description:	Spill containment bucket
Piping:	
Tank ID:	7
Piping Category:	C
Piping Description:	Fiberglass
Tank ID:	7
Piping Category:	F
Piping Description:	Double wall
Tank ID:	7
Piping Category:	J
Piping Description:	Pressurized piping system
Tank ID:	7
Piping Category:	K
Piping Description:	Dispenser liners
Tank ID:	6
Piping Category:	C
Piping Description:	Fiberglass
Tank ID:	6
Piping Category:	F
Piping Description:	Double wall
Tank ID:	6
Piping Category:	J
Piping Description:	Pressurized piping system

Map ID  
Direction  
Distance  
Elevation

MAP FINDINGS

Site

Database(s)

EDR ID Number  
EPA ID Number

AMOCO-COLLEGE #344 (Continued)

U003804118

Tank ID:	6
Piping Category:	K
Piping Description:	Dispenser liners
Tank ID:	5
Piping Category:	C
Piping Description:	Fiberglass
Tank ID:	5
Piping Category:	F
Piping Description:	Double wall
Tank ID:	5
Piping Category:	J
Piping Description:	Pressurized piping system
Tank ID:	5
Piping Category:	K
Piping Description:	Dispenser liners
Monitoring:	
Tank ID:	7
Petro Monitoring Category:	H
Monitoring Description:	Mechanical line leak detector
Tank ID:	7
Petro Monitoring Category:	2
Monitoring Description:	Visual inspect pipe sumps
Tank ID:	7
Petro Monitoring Category:	4
Monitoring Description:	Visual inspect dispenser liners
Tank ID:	7
Petro Monitoring Category:	M
Monitoring Description:	Manual tank gauging - USTs
Tank ID:	6
Petro Monitoring Category:	F
Monitoring Description:	Monitor dbl wall tank space
Tank ID:	6
Petro Monitoring Category:	H
Monitoring Description:	Mechanical line leak detector
Tank ID:	6
Petro Monitoring Category:	2
Monitoring Description:	Visual inspect pipe sumps
Tank ID:	6
Petro Monitoring Category:	4
Monitoring Description:	Visual inspect dispenser liners
Tank ID:	6
Petro Monitoring Category:	M
Monitoring Description:	Manual tank gauging - USTs

Map ID  
Direction  
Distance  
Elevation

MAP FINDINGS

Site

Database(s)

EDR ID Number  
EPA ID Number

**AMOCO-COLLEGE #344 (Continued)**

**U003804118**

Tank ID:	5
Petro Monitoring Category:	F
Monitoring Description:	Monitor dbl wall tank space
Tank ID:	5
Petro Monitoring Category:	H
Monitoring Description:	Mechanical line leak detector
Tank ID:	5
Petro Monitoring Category:	2
Monitoring Description:	Visual inspect pipe sumps
Tank ID:	5
Petro Monitoring Category:	4
Monitoring Description:	Visual inspect dispenser liners
Tank ID:	5
Petro Monitoring Category:	M
Monitoring Description:	Manual tank gauging - USTs
Tank ID:	7
Petro Monitoring Category:	L
Monitoring Description:	Automatic tank gauging - USTs
Tank ID:	2
Tank Capacity:	10000
Tank Location:	UNDERGROUND
Tank Status:	B
Status Date:	04/01/2004
Install Date:	5/1/1988
Substance:	B
Content Description:	Unleaded Gas
Vessel Indicator:	TANK
DEP Contractor:	C
Owner:	
Owner ID:	922
Owner Name:	AUTOMATED PETROLEUM & ENERGY CO INC (APEC)
Owner Address:	PO BOX 1110
Owner Address 2:	ATTN: STORAGE TANK REGIS
Owner City,State,Zip:	Brandon, FL 33509
Owner Contact:	BILL MCKNIGHT   RICK HERWEH
Owner Phone:	8136814279
Construction:	
Tank ID:	7
Construction Category:	C
Construction Description:	Steel
Tank ID:	7
Construction Category:	A
Construction Description:	Ball check valve
Tank ID:	7
Construction Category:	O
Construction Description:	Tight fill

Map ID  
Direction  
Distance  
Elevation

MAP FINDINGS

Site

Database(s)

EDR ID Number  
EPA ID Number

**AMOCO-COLLEGE #344 (Continued)**

**U003804118**

Tank ID:	7
Construction Category:	R
Construction Description:	Double wall - tank jacket
Tank ID:	7
Construction Category:	M
Construction Description:	Spill containment bucket
Tank ID:	6
Construction Category:	C
Construction Description:	Steel
Tank ID:	6
Construction Category:	A
Construction Description:	Ball check valve
Tank ID:	6
Construction Category:	O
Construction Description:	Tight fill
Tank ID:	6
Construction Category:	R
Construction Description:	Double wall - tank jacket
Tank ID:	6
Construction Category:	M
Construction Description:	Spill containment bucket
Tank ID:	5
Construction Category:	C
Construction Description:	Steel
Tank ID:	5
Construction Category:	A
Construction Description:	Ball check valve
Tank ID:	5
Construction Category:	O
Construction Description:	Tight fill
Tank ID:	5
Construction Category:	R
Construction Description:	Double wall - tank jacket
Tank ID:	5
Construction Category:	M
Construction Description:	Spill containment bucket
Piping:	
Tank ID:	7
Piping Category:	C
Piping Description:	Fiberglass
Tank ID:	7
Piping Category:	F
Piping Description:	Double wall

Map ID  
Direction  
Distance  
Elevation

MAP FINDINGS

Site

Database(s)

EDR ID Number  
EPA ID Number

**AMOCO-COLLEGE #344 (Continued)**

**U003804118**

Tank ID:	7
Piping Category:	J
Piping Description:	Pressurized piping system
Tank ID:	7
Piping Category:	K
Piping Description:	Dispenser liners
Tank ID:	6
Piping Category:	C
Piping Description:	Fiberglass
Tank ID:	6
Piping Category:	F
Piping Description:	Double wall
Tank ID:	6
Piping Category:	J
Piping Description:	Pressurized piping system
Tank ID:	6
Piping Category:	K
Piping Description:	Dispenser liners
Tank ID:	5
Piping Category:	C
Piping Description:	Fiberglass
Tank ID:	5
Piping Category:	F
Piping Description:	Double wall
Tank ID:	5
Piping Category:	J
Piping Description:	Pressurized piping system
Tank ID:	5
Piping Category:	K
Piping Description:	Dispenser liners
Monitoring:	
Tank ID:	7
Petro Monitoring Category:	H
Monitoring Description:	Mechanical line leak detector
Tank ID:	7
Petro Monitoring Category:	2
Monitoring Description:	Visual inspect pipe sumps
Tank ID:	7
Petro Monitoring Category:	4
Monitoring Description:	Visual inspect dispenser liners
Tank ID:	7
Petro Monitoring Category:	M
Monitoring Description:	Manual tank gauging - USTs



Map ID  
Direction  
Distance  
Elevation

MAP FINDINGS

Site

Database(s)

EDR ID Number  
EPA ID Number

**AMOCO-COLLEGE #344 (Continued)**

**U003804118**

Tank ID:	6
Petro Monitoring Category:	F
Monitoring Description:	Monitor dbl wall tank space
Tank ID:	6
Petro Monitoring Category:	H
Monitoring Description:	Mechanical line leak detector
Tank ID:	6
Petro Monitoring Category:	2
Monitoring Description:	Visual inspect pipe sumps
Tank ID:	6
Petro Monitoring Category:	4
Monitoring Description:	Visual inspect dispenser liners
Tank ID:	6
Petro Monitoring Category:	M
Monitoring Description:	Manual tank gauging - USTs
Tank ID:	5
Petro Monitoring Category:	F
Monitoring Description:	Monitor dbl wall tank space
Tank ID:	5
Petro Monitoring Category:	H
Monitoring Description:	Mechanical line leak detector
Tank ID:	5
Petro Monitoring Category:	2
Monitoring Description:	Visual inspect pipe sumps
Tank ID:	5
Petro Monitoring Category:	4
Monitoring Description:	Visual inspect dispenser liners
Tank ID:	5
Petro Monitoring Category:	M
Monitoring Description:	Manual tank gauging - USTs
Tank ID:	7
Petro Monitoring Category:	L
Monitoring Description:	Automatic tank gauging - USTs
Tank ID:	3
Tank Capacity:	10000
Tank Location:	UNDERGROUND
Tank Status:	B
Status Date:	04/01/2004
Install Date:	5/1/1988
Substance:	B
Content Description:	Unleaded Gas
Vessel Indicator:	TANK
DEP Contractor:	C
Owner:	
Owner ID:	922

Map ID  
Direction  
Distance  
Elevation

MAP FINDINGS

Site

Database(s)

EDR ID Number  
EPA ID Number

**AMOCO-COLLEGE #344 (Continued)**

**U003804118**

Owner Name: AUTOMATED PETROLEUM & ENERGY CO INC (APEC)  
Owner Address: PO BOX 1110  
Owner Address 2: ATTN: STORAGE TANK REGIS  
Owner City,State,Zip: Brandon, FL 33509  
Owner Contact: BILL MCKNIGHT | RICK HERWEH  
Owner Phone: 8136814279

Construction:

Tank ID: 7  
Construction Category: C  
Construction Description: Steel

Tank ID: 7  
Construction Category: A  
Construction Description: Ball check valve

Tank ID: 7  
Construction Category: O  
Construction Description: Tight fill

Tank ID: 7  
Construction Category: R  
Construction Description: Double wall - tank jacket

Tank ID: 7  
Construction Category: M  
Construction Description: Spill containment bucket

Tank ID: 6  
Construction Category: C  
Construction Description: Steel

Tank ID: 6  
Construction Category: A  
Construction Description: Ball check valve

Tank ID: 6  
Construction Category: O  
Construction Description: Tight fill

Tank ID: 6  
Construction Category: R  
Construction Description: Double wall - tank jacket

Tank ID: 6  
Construction Category: M  
Construction Description: Spill containment bucket

Tank ID: 5  
Construction Category: C  
Construction Description: Steel

Tank ID: 5  
Construction Category: A  
Construction Description: Ball check valve

Tank ID: 5

Map ID  
Direction  
Distance  
Elevation

MAP FINDINGS

Site

Database(s)

EDR ID Number  
EPA ID Number

**AMOCO-COLLEGE #344 (Continued)**

**U003804118**

Construction Category: O  
Construction Description: Tight fill

Tank ID: 5  
Construction Category: R  
Construction Description: Double wall - tank jacket

Tank ID: 5  
Construction Category: M  
Construction Description: Spill containment bucket

Piping:

Tank ID: 7  
Piping Category: C  
Piping Description: Fiberglass

Tank ID: 7  
Piping Category: F  
Piping Description: Double wall

Tank ID: 7  
Piping Category: J  
Piping Description: Pressurized piping system

Tank ID: 7  
Piping Category: K  
Piping Description: Dispenser liners

Tank ID: 6  
Piping Category: C  
Piping Description: Fiberglass

Tank ID: 6  
Piping Category: F  
Piping Description: Double wall

Tank ID: 6  
Piping Category: J  
Piping Description: Pressurized piping system

Tank ID: 6  
Piping Category: K  
Piping Description: Dispenser liners

Tank ID: 5  
Piping Category: C  
Piping Description: Fiberglass

Tank ID: 5  
Piping Category: F  
Piping Description: Double wall

Tank ID: 5  
Piping Category: J  
Piping Description: Pressurized piping system

Tank ID: 5

Map ID  
Direction  
Distance  
Elevation

MAP FINDINGS

Site

Database(s)

EDR ID Number  
EPA ID Number

**AMOCO-COLLEGE #344 (Continued)**

**U003804118**

Piping Category:	K
Piping Description:	Dispenser liners
Monitoring:	
Tank ID:	7
Petro Monitoring Category:	H
Monitoring Description:	Mechanical line leak detector
Tank ID:	7
Petro Monitoring Category:	2
Monitoring Description:	Visual inspect pipe sumps
Tank ID:	7
Petro Monitoring Category:	4
Monitoring Description:	Visual inspect dispenser liners
Tank ID:	7
Petro Monitoring Category:	M
Monitoring Description:	Manual tank gauging - USTs
Tank ID:	6
Petro Monitoring Category:	F
Monitoring Description:	Monitor dbl wall tank space
Tank ID:	6
Petro Monitoring Category:	H
Monitoring Description:	Mechanical line leak detector
Tank ID:	6
Petro Monitoring Category:	2
Monitoring Description:	Visual inspect pipe sumps
Tank ID:	6
Petro Monitoring Category:	4
Monitoring Description:	Visual inspect dispenser liners
Tank ID:	6
Petro Monitoring Category:	M
Monitoring Description:	Manual tank gauging - USTs
Tank ID:	5
Petro Monitoring Category:	F
Monitoring Description:	Monitor dbl wall tank space
Tank ID:	5
Petro Monitoring Category:	H
Monitoring Description:	Mechanical line leak detector
Tank ID:	5
Petro Monitoring Category:	2
Monitoring Description:	Visual inspect pipe sumps
Tank ID:	5
Petro Monitoring Category:	4
Monitoring Description:	Visual inspect dispenser liners
Tank ID:	5

Map ID  
Direction  
Distance  
Elevation

MAP FINDINGS

Site

Database(s)

EDR ID Number  
EPA ID Number

**AMOCO-COLLEGE #344 (Continued)**

**U003804118**

Petro Monitoring Category: M  
Monitoring Description: Manual tank gauging - USTs

Tank ID: 7  
Petro Monitoring Category: L  
Monitoring Description: Automatic tank gauging - USTs

Tank ID: 4  
Tank Capacity: 10000  
Tank Location: UNDERGROUND  
Tank Status: B  
Status Date: 04/01/2004  
Install Date: 5/1/1988  
Substance: B  
Content Description: Unleaded Gas  
Vessel Indicator: TANK  
DEP Contractor: C

Owner:  
Owner ID: 922  
Owner Name: AUTOMATED PETROLEUM & ENERGY CO INC (APEC)  
Owner Address: PO BOX 1110  
Owner Address 2: ATTN: STORAGE TANK REGIS  
Owner City,State,Zip: Brandon, FL 33509  
Owner Contact: BILL MCKNIGHT | RICK HERWEH  
Owner Phone: 8136814279

Construction:  
Tank ID: 7  
Construction Category: C  
Construction Description: Steel

Tank ID: 7  
Construction Category: A  
Construction Description: Ball check valve

Tank ID: 7  
Construction Category: O  
Construction Description: Tight fill

Tank ID: 7  
Construction Category: R  
Construction Description: Double wall - tank jacket

Tank ID: 7  
Construction Category: M  
Construction Description: Spill containment bucket

Tank ID: 6  
Construction Category: C  
Construction Description: Steel

Tank ID: 6  
Construction Category: A  
Construction Description: Ball check valve

Map ID  
Direction  
Distance  
Elevation

MAP FINDINGS

Site

Database(s)

EDR ID Number  
EPA ID Number

**AMOCO-COLLEGE #344 (Continued)**

**U003804118**

Tank ID:	6
Construction Category:	O
Construction Description:	Tight fill
Tank ID:	6
Construction Category:	R
Construction Description:	Double wall - tank jacket
Tank ID:	6
Construction Category:	M
Construction Description:	Spill containment bucket
Tank ID:	5
Construction Category:	C
Construction Description:	Steel
Tank ID:	5
Construction Category:	A
Construction Description:	Ball check valve
Tank ID:	5
Construction Category:	O
Construction Description:	Tight fill
Tank ID:	5
Construction Category:	R
Construction Description:	Double wall - tank jacket
Tank ID:	5
Construction Category:	M
Construction Description:	Spill containment bucket
Piping:	
Tank ID:	7
Piping Category:	C
Piping Description:	Fiberglass
Tank ID:	7
Piping Category:	F
Piping Description:	Double wall
Tank ID:	7
Piping Category:	J
Piping Description:	Pressurized piping system
Tank ID:	7
Piping Category:	K
Piping Description:	Dispenser liners
Tank ID:	6
Piping Category:	C
Piping Description:	Fiberglass
Tank ID:	6
Piping Category:	F
Piping Description:	Double wall

Map ID  
Direction  
Distance  
Elevation

MAP FINDINGS

Site

Database(s)

EDR ID Number  
EPA ID Number

AMOCO-COLLEGE #344 (Continued)

U003804118

Tank ID:	6
Piping Category:	J
Piping Description:	Pressurized piping system
Tank ID:	6
Piping Category:	K
Piping Description:	Dispenser liners
Tank ID:	5
Piping Category:	C
Piping Description:	Fiberglass
Tank ID:	5
Piping Category:	F
Piping Description:	Double wall
Tank ID:	5
Piping Category:	J
Piping Description:	Pressurized piping system
Tank ID:	5
Piping Category:	K
Piping Description:	Dispenser liners
Monitoring:	
Tank ID:	7
Petro Monitoring Category:	H
Monitoring Description:	Mechanical line leak detector
Tank ID:	7
Petro Monitoring Category:	2
Monitoring Description:	Visual inspect pipe sumps
Tank ID:	7
Petro Monitoring Category:	4
Monitoring Description:	Visual inspect dispenser liners
Tank ID:	7
Petro Monitoring Category:	M
Monitoring Description:	Manual tank gauging - USTs
Tank ID:	6
Petro Monitoring Category:	F
Monitoring Description:	Monitor dbl wall tank space
Tank ID:	6
Petro Monitoring Category:	H
Monitoring Description:	Mechanical line leak detector
Tank ID:	6
Petro Monitoring Category:	2
Monitoring Description:	Visual inspect pipe sumps
Tank ID:	6
Petro Monitoring Category:	4
Monitoring Description:	Visual inspect dispenser liners

Map ID  
Direction  
Distance  
Elevation

MAP FINDINGS

Site

Database(s)

EDR ID Number  
EPA ID Number

AMOCO-COLLEGE #344 (Continued)

U003804118

Tank ID:	6
Petro Monitoring Category:	M
Monitoring Description:	Manual tank gauging - USTs
Tank ID:	5
Petro Monitoring Category:	F
Monitoring Description:	Monitor dbl wall tank space
Tank ID:	5
Petro Monitoring Category:	H
Monitoring Description:	Mechanical line leak detector
Tank ID:	5
Petro Monitoring Category:	2
Monitoring Description:	Visual inspect pipe sumps
Tank ID:	5
Petro Monitoring Category:	4
Monitoring Description:	Visual inspect dispenser liners
Tank ID:	5
Petro Monitoring Category:	M
Monitoring Description:	Manual tank gauging - USTs
Tank ID:	7
Petro Monitoring Category:	L
Monitoring Description:	Automatic tank gauging - USTs
Tank ID:	6
Tank Capacity:	10000
Tank Location:	UNDERGROUND
Tank Status:	U
Status Date:	04/01/2004
Install Date:	4/1/2004
Substance:	B
Content Description:	Unleaded Gas
Vessel Indicator:	TANK
DEP Contractor:	C
Owner:	
Owner ID:	922
Owner Name:	AUTOMATED PETROLEUM & ENERGY CO INC (APEC)
Owner Address:	PO BOX 1110
Owner Address 2:	ATTN: STORAGE TANK REGIS
Owner City,State,Zip:	Brandon, FL 33509
Owner Contact:	BILL MCKNIGHT   RICK HERWEH
Owner Phone:	8136814279
Construction:	
Tank ID:	7
Construction Category:	C
Construction Description:	Steel
Tank ID:	7
Construction Category:	A
Construction Description:	Ball check valve



Map ID  
Direction  
Distance  
Elevation

MAP FINDINGS

Site

Database(s)

EDR ID Number  
EPA ID Number

**AMOCO-COLLEGE #344 (Continued)**

**U003804118**

Tank ID:	7
Construction Category:	O
Construction Description:	Tight fill
Tank ID:	7
Construction Category:	R
Construction Description:	Double wall - tank jacket
Tank ID:	7
Construction Category:	M
Construction Description:	Spill containment bucket
Tank ID:	6
Construction Category:	C
Construction Description:	Steel
Tank ID:	6
Construction Category:	A
Construction Description:	Ball check valve
Tank ID:	6
Construction Category:	O
Construction Description:	Tight fill
Tank ID:	6
Construction Category:	R
Construction Description:	Double wall - tank jacket
Tank ID:	6
Construction Category:	M
Construction Description:	Spill containment bucket
Tank ID:	5
Construction Category:	C
Construction Description:	Steel
Tank ID:	5
Construction Category:	A
Construction Description:	Ball check valve
Tank ID:	5
Construction Category:	O
Construction Description:	Tight fill
Tank ID:	5
Construction Category:	R
Construction Description:	Double wall - tank jacket
Tank ID:	5
Construction Category:	M
Construction Description:	Spill containment bucket
Piping:	
Tank ID:	7
Piping Category:	C
Piping Description:	Fiberglass

Map ID  
Direction  
Distance  
Elevation

MAP FINDINGS

Site

Database(s)

EDR ID Number  
EPA ID Number

AMOCO-COLLEGE #344 (Continued)

U003804118

Tank ID:	7
Piping Category:	F
Piping Description:	Double wall
Tank ID:	7
Piping Category:	J
Piping Description:	Pressurized piping system
Tank ID:	7
Piping Category:	K
Piping Description:	Dispenser liners
Tank ID:	6
Piping Category:	C
Piping Description:	Fiberglass
Tank ID:	6
Piping Category:	F
Piping Description:	Double wall
Tank ID:	6
Piping Category:	J
Piping Description:	Pressurized piping system
Tank ID:	6
Piping Category:	K
Piping Description:	Dispenser liners
Tank ID:	5
Piping Category:	C
Piping Description:	Fiberglass
Tank ID:	5
Piping Category:	F
Piping Description:	Double wall
Tank ID:	5
Piping Category:	J
Piping Description:	Pressurized piping system
Tank ID:	5
Piping Category:	K
Piping Description:	Dispenser liners
Monitoring:	
Tank ID:	7
Petro Monitoring Category:	H
Monitoring Description:	Mechanical line leak detector
Tank ID:	7
Petro Monitoring Category:	2
Monitoring Description:	Visual inspect pipe sumps
Tank ID:	7
Petro Monitoring Category:	4
Monitoring Description:	Visual inspect dispenser liners

Map ID  
Direction  
Distance  
Elevation

MAP FINDINGS

Site

Database(s)

EDR ID Number  
EPA ID Number

**AMOCO-COLLEGE #344 (Continued)**

**U003804118**

Tank ID:	7
Petro Monitoring Category:	M
Monitoring Description:	Manual tank gauging - USTs
Tank ID:	6
Petro Monitoring Category:	F
Monitoring Description:	Monitor dbl wall tank space
Tank ID:	6
Petro Monitoring Category:	H
Monitoring Description:	Mechanical line leak detector
Tank ID:	6
Petro Monitoring Category:	2
Monitoring Description:	Visual inspect pipe sumps
Tank ID:	6
Petro Monitoring Category:	4
Monitoring Description:	Visual inspect dispenser liners
Tank ID:	6
Petro Monitoring Category:	M
Monitoring Description:	Manual tank gauging - USTs
Tank ID:	5
Petro Monitoring Category:	F
Monitoring Description:	Monitor dbl wall tank space
Tank ID:	5
Petro Monitoring Category:	H
Monitoring Description:	Mechanical line leak detector
Tank ID:	5
Petro Monitoring Category:	2
Monitoring Description:	Visual inspect pipe sumps
Tank ID:	5
Petro Monitoring Category:	4
Monitoring Description:	Visual inspect dispenser liners
Tank ID:	5
Petro Monitoring Category:	M
Monitoring Description:	Manual tank gauging - USTs
Tank ID:	7
Petro Monitoring Category:	L
Monitoring Description:	Automatic tank gauging - USTs

**CLEANUP SITES:**

Name:	AMOCO-COLLEGE #344
Address:	3821 SW COLLEGE RD
City,State,Zip:	OCALA, FL 34474
DEP Cleanup Site Key:	74751944
Source Database Name:	Storage Tank Contamination Monitoring
Source Database Id:	8840578

Map ID  
Direction  
Distance  
Elevation

MAP FINDINGS

Site

Database(s)

EDR ID Number  
EPA ID Number

AMOCO-COLLEGE #344 (Continued)

U003804118

CPAC Program Area Id: TK  
CLLC Cleanup Category Key: PETRO  
RSC2 Remediation Status Key: ACTIVE  
Data Load Date: 02/20/2023  
OC3 Office Id: CD  
Physical Address Line 2: Not reported  
OIC Object Of Interest Id: FACIL  
PC2 Proximity Id: CENTR  
Calc Coordinates Accuracy Level Id: 4  
CMC2 Coordinate Method Id: Digital Aerial Photography With Ground Control  
DC4 Datum Id: High Accuracy Reference Network  
VSC1 Verification Status: REVIEWED  
Collect Username: WOEBER\_A  
Collect Date: 08/17/2005  
Collect Affiliation: DEPARTMENT OF ENVIRONMENTAL PR  
Map Source: 1999 doqs  
Map Source Scale: 5000  
Interpolation Scale: Not reported  
Verifier Username: WOEBER\_A  
Verifier Affiliation: DEPARTMENT OF ENVIRONMENTAL PR  
Verification Date: 08/17/2005  
Verified Coordinate Method Id: Digital Aerial Photography With Ground Control  
Source Database Name Code: STCM  
CMC2 Coordinate Method ID Code: DPHO  
DC4 Datum ID Code: HARN  
Verified Coordinate Method ID Code: DPHO  
Comments: Not reported  
Latitude/Longitude (deg/min/sec): 29 8 / 82 11

DWM CONTAM:

Name: MARATHON-COLLEGE #344  
Address: 3821 SW COLLEGE RD  
City,State,Zip: OCALA, FL 34474  
Program Site Id: 8840578  
Lat DD: 29  
Lat MM: 8  
Lat SS: Not reported  
Long DD: 82  
Long MM: 11  
Long SS: 23  
Office/ District: CD  
Program Area: PETROLEUM  
Priority Score: Not reported  
Datum: 0  
Method: AGPS  
Facility Status: CLOSED-STCM  
Facility Type: A - Retail Station  
Score Effective Date: 1999-10-13 00:00:00  
Score When Ranked: 10  
Rank: 8533  
Operator: Not reported  
Phone: Not reported  
Name Changed: Not reported  
Addr Changed: Not reported  
Related Party ID: 922  
Primary RP Role: ACCOUNT OWNER  
RP Begin Date: 3/7/2005

Map ID  
Direction  
Distance  
Elevation

MAP FINDINGS

Site

Database(s)

EDR ID Number  
EPA ID Number

**AMOCO-COLLEGE #344 (Continued)**

**U003804118**

RP Name: AUTOMATED PETROLEUM & ENERGY CO INC (APEC)  
RP Address1: PO BOX 1110  
RP Address2: ATTN: STORAGE TANK REGIS  
RP City: BRANDON  
RP State: FL  
RP Zip5: 33509  
RP Zip4: 1110  
Contact: BILL MCKNIGHT | RICK HERWEH  
RP Phone: (813)681-4279  
RP Extension: 211  
Site Manager: Not reported

Name: MARATHON-COLLEGE #344  
Address: 3821 SW COLLEGE RD  
City,State,Zip: OCALA, FL 34474  
Program Site Id: 8840578  
Lat DD: 29  
Lat MM: 8  
Lat SS: Not reported  
Long DD: 82  
Long MM: 11  
Long SS: 23  
Office/ District: CD  
Program Area: PETROLEUM  
Priority Score: Not reported  
Datum: 0  
Method: AGPS  
Facility Status: ON HOLD-STCM  
Facility Type: A - Retail Station  
Score Effective Date: 1999-10-13 00:00:00  
Score When Ranked: 10  
Rank: 8533  
Operator: Not reported  
Phone: Not reported  
Name Changed: Not reported  
Addr Changed: Not reported  
Related Party ID: 922  
Primary RP Role: ACCOUNT OWNER  
RP Begin Date: 3/7/2005  
RP Name: AUTOMATED PETROLEUM & ENERGY CO INC (APEC)  
RP Address1: PO BOX 1110  
RP Address2: ATTN: STORAGE TANK REGIS  
RP City: BRANDON  
RP State: FL  
RP Zip5: 33509  
RP Zip4: 1110  
Contact: BILL MCKNIGHT | RICK HERWEH  
RP Phone: (813)681-4279  
RP Extension: 211  
Site Manager: Not reported

**FL Financial Assurance 3:**

Name: AMOCO-COLLEGE #344  
Address: 3821 SW COLLEGE RD  
City,State,Zip: OCALA, FL 34474  
Region: 3  
Facility ID: 8840578

Map ID  
Direction  
Distance  
Elevation

MAP FINDINGS

Site

Database(s)

EDR ID Number  
EPA ID Number

**AMOCO-COLLEGE #344 (Continued)**

**U003804118**

Facility Phone: 8136814279  
Facility Status: OPEN  
Facility Type: A  
Type Description: Retail Station  
DEP CO: C  
Financial Responsibility: INSURANCE  
Insurance Company: LIBERTY SURPLUS INSURANCE CORP  
Effective Date: 01/01/2012  
Expire Date: 12/31/2012  
Owner ID: 922  
Owner Name: AUTOMATED PETROLEUM & ENERGY CO INC (APEC)  
Owner Address: PO BOX 1110  
Owner Address2: ATTN: STORAGE TANK REGIS  
Owner City,St,Zip: Brandon, FL 33509  
Contact: BILL MCKNIGHT | RICK HERWEH  
Resp Party Phone: 8136814279

Name: AMOCO-COLLEGE #344  
Address: 3821 SW COLLEGE RD  
City,State,Zip: OCALA, FL 34474  
Region: 3  
Facility ID: 8840578  
Facility Phone: 8136814279  
Facility Status: OPEN  
Facility Type: A  
Type Description: Retail Station  
DEP CO: C  
Financial Responsibility: INSURANCE  
Insurance Company: LIBERTY SURPLUS INSURANCE CORP  
Effective Date: 12/31/2009  
Expire Date: 12/31/2010  
Owner ID: 922  
Owner Name: AUTOMATED PETROLEUM & ENERGY CO INC (APEC)  
Owner Address: PO BOX 1110  
Owner Address2: ATTN: STORAGE TANK REGIS  
Owner City,St,Zip: Brandon, FL 33509  
Contact: BILL MCKNIGHT | RICK HERWEH  
Resp Party Phone: 8136814279

Name: AMOCO-COLLEGE #344  
Address: 3821 SW COLLEGE RD  
City,State,Zip: OCALA, FL 34474  
Region: 3  
Facility ID: 8840578  
Facility Phone: 8136814279  
Facility Status: OPEN  
Facility Type: A  
Type Description: Retail Station  
DEP CO: C  
Financial Responsibility: INSURANCE  
Insurance Company: LIBERTY SURPLUS INSURANCE CORP  
Effective Date: 12/31/2012  
Expire Date: 12/31/2013  
Owner ID: 922  
Owner Name: AUTOMATED PETROLEUM & ENERGY CO INC (APEC)  
Owner Address: PO BOX 1110  
Owner Address2: ATTN: STORAGE TANK REGIS

Map ID  
Direction  
Distance  
Elevation

MAP FINDINGS

Site

Database(s)

EDR ID Number  
EPA ID Number

**AMOCO-COLLEGE #344 (Continued)**

**U003804118**

Owner City,St,Zip: Brandon, FL 33509  
Contact: BILL MCKNIGHT | RICK HERWEH  
Resp Party Phone: 8136814279

Name: AMOCO-COLLEGE #344  
Address: 3821 SW COLLEGE RD  
City,State,Zip: OCALA, FL 34474  
Region: 3  
Facility ID: 8840578  
Facility Phone: 8136814279  
Facility Status: OPEN  
Facility Type: A  
Type Description: Retail Station  
DEP CO: C  
Financial Responsibility: INSURANCE  
Insurance Company: LIBERTY SURPLUS INSURANCE CORP  
Effective Date: 12/31/2013  
Expire Date: 12/31/2014  
Owner ID: 922  
Owner Name: AUTOMATED PETROLEUM & ENERGY CO INC (APEC)  
Owner Address: PO BOX 1110  
Owner Address2: ATTN: STORAGE TANK REGIS  
Owner City,St,Zip: Brandon, FL 33509  
Contact: BILL MCKNIGHT | RICK HERWEH  
Resp Party Phone: 8136814279

Name: AMOCO-COLLEGE #344  
Address: 3821 SW COLLEGE RD  
City,State,Zip: OCALA, FL 34474  
Region: 3  
Facility ID: 8840578  
Facility Phone: 8136814279  
Facility Status: OPEN  
Facility Type: A  
Type Description: Retail Station  
DEP CO: C  
Financial Responsibility: INSURANCE  
Insurance Company: LIBERTY SURPLUS INSURANCE CORP  
Effective Date: 12/31/2014  
Expire Date: 12/31/2015  
Owner ID: 922  
Owner Name: AUTOMATED PETROLEUM & ENERGY CO INC (APEC)  
Owner Address: PO BOX 1110  
Owner Address2: ATTN: STORAGE TANK REGIS  
Owner City,St,Zip: Brandon, FL 33509  
Contact: BILL MCKNIGHT | RICK HERWEH  
Resp Party Phone: 8136814279

Name: AMOCO-COLLEGE #344  
Address: 3821 SW COLLEGE RD  
City,State,Zip: OCALA, FL 34474  
Region: 3  
Facility ID: 8840578  
Facility Phone: 8136814279  
Facility Status: OPEN  
Facility Type: A  
Type Description: Retail Station

Map ID  
Direction  
Distance  
Elevation

MAP FINDINGS

Site

Database(s)

EDR ID Number  
EPA ID Number

**AMOCO-COLLEGE #344 (Continued)**

**U003804118**

DEP CO: C  
Financial Responsibility: INSURANCE  
Insurance Company: LIBERTY SURPLUS INSURANCE CORP  
Effective Date: 12/31/2015  
Expire Date: 12/31/2016  
Owner ID: 922  
Owner Name: AUTOMATED PETROLEUM & ENERGY CO INC (APEC)  
Owner Address: PO BOX 1110  
Owner Address2: ATTN: STORAGE TANK REGIS  
Owner City,St,Zip: Brandon, FL 33509  
Contact: BILL MCKNIGHT | RICK HERWEH  
Resp Party Phone: 8136814279

Name: AMOCO-COLLEGE #344  
Address: 3821 SW COLLEGE RD  
City,State,Zip: OCALA, FL 34474  
Region: 3  
Facility ID: 8840578  
Facility Phone: 8136814279  
Facility Status: OPEN  
Facility Type: A  
Type Description: Retail Station  
DEP CO: C  
Financial Responsibility: INSURANCE  
Insurance Company: LIBERTY SURPLUS INSURANCE CORP  
Effective Date: Not reported  
Expire Date: Not reported  
Owner ID: 922  
Owner Name: AUTOMATED PETROLEUM & ENERGY CO INC (APEC)  
Owner Address: PO BOX 1110  
Owner Address2: ATTN: STORAGE TANK REGIS  
Owner City,St,Zip: Brandon, FL 33509  
Contact: BILL MCKNIGHT | RICK HERWEH  
Resp Party Phone: 8136814279

Name: AMOCO-COLLEGE #344  
Address: 3821 SW COLLEGE RD  
City,State,Zip: OCALA, FL 34474  
Region: 3  
Facility ID: 8840578  
Facility Phone: 8136814279  
Facility Status: OPEN  
Facility Type: A  
Type Description: Retail Station  
DEP CO: C  
Financial Responsibility: INSURANCE  
Insurance Company: NAUTILUS INSURANCE COMPANY  
Effective Date: 12/31/2016  
Expire Date: 12/31/2017  
Owner ID: 922  
Owner Name: AUTOMATED PETROLEUM & ENERGY CO INC (APEC)  
Owner Address: PO BOX 1110  
Owner Address2: ATTN: STORAGE TANK REGIS  
Owner City,St,Zip: Brandon, FL 33509  
Contact: BILL MCKNIGHT | RICK HERWEH  
Resp Party Phone: 8136814279



Map ID  
Direction  
Distance  
Elevation

MAP FINDINGS

Site

Database(s)

EDR ID Number  
EPA ID Number

**AMOCO-COLLEGE #344 (Continued)**

**U003804118**

Name: AMOCO-COLLEGE #344  
Address: 3821 SW COLLEGE RD  
City,State,Zip: OCALA, FL 34474  
Region: 3  
Facility ID: 8840578  
Facility Phone: 8136814279  
Facility Status: OPEN  
Facility Type: A  
Type Description: Retail Station  
DEP CO: C  
Financial Responsibility: INSURANCE  
Insurance Company: SCOTTSDALE INSURANCE COMPANY  
Effective Date: 12/31/2017  
Expire Date: 12/31/2018  
Owner ID: 922  
Owner Name: AUTOMATED PETROLEUM & ENERGY CO INC (APEC)  
Owner Address: PO BOX 1110  
Owner Address2: ATTN: STORAGE TANK REGIS  
Owner City,St,Zip: Brandon, FL 33509  
Contact: BILL MCKNIGHT | RICK HERWEH  
Resp Party Phone: 8136814279

Name: AMOCO-COLLEGE #344  
Address: 3821 SW COLLEGE RD  
City,State,Zip: OCALA, FL 34474  
Region: 3  
Facility ID: 8840578  
Facility Phone: 8136814279  
Facility Status: OPEN  
Facility Type: A  
Type Description: Retail Station  
DEP CO: C  
Financial Responsibility: INSURANCE  
Insurance Company: ZURICH-AMERICAN  
Effective Date: 12/31/2008  
Expire Date: 12/31/2009  
Owner ID: 922  
Owner Name: AUTOMATED PETROLEUM & ENERGY CO INC (APEC)  
Owner Address: PO BOX 1110  
Owner Address2: ATTN: STORAGE TANK REGIS  
Owner City,St,Zip: Brandon, FL 33509  
Contact: BILL MCKNIGHT | RICK HERWEH  
Resp Party Phone: 8136814279

Name: AMOCO-COLLEGE #344  
Address: 3821 SW COLLEGE RD  
City,State,Zip: OCALA, FL 34474  
Region: 3  
Facility ID: 8840578  
Facility Phone: 8136814279  
Facility Status: OPEN  
Facility Type: A  
Type Description: Retail Station  
DEP CO: C  
Financial Responsibility: LETTER OF CREDIT  
Insurance Company: Not reported  
Effective Date: 05/31/2018

Map ID  
Direction  
Distance  
Elevation

MAP FINDINGS

Site

Database(s)

EDR ID Number  
EPA ID Number

**AMOCO-COLLEGE #344 (Continued)**

**U003804118**

Expire Date: 05/31/2019  
Owner ID: 922  
Owner Name: AUTOMATED PETROLEUM & ENERGY CO INC (APEC)  
Owner Address: PO BOX 1110  
Owner Address2: ATTN: STORAGE TANK REGIS  
Owner City,St,Zip: Brandon, FL 33509  
Contact: BILL MCKNIGHT | RICK HERWEH  
Resp Party Phone: 8136814279

Name: AMOCO-COLLEGE #344  
Address: 3821 SW COLLEGE RD  
City,State,Zip: OCALA, FL 34474  
Region: 3  
Facility ID: 8840578  
Facility Phone: 8136814279  
Facility Status: OPEN  
Facility Type: A  
Type Description: Retail Station  
DEP CO: C  
Financial Responsibility: LETTER OF CREDIT  
Insurance Company: Not reported  
Effective Date: 05/31/2019  
Expire Date: 12/31/2019  
Owner ID: 922  
Owner Name: AUTOMATED PETROLEUM & ENERGY CO INC (APEC)  
Owner Address: PO BOX 1110  
Owner Address2: ATTN: STORAGE TANK REGIS  
Owner City,St,Zip: Brandon, FL 33509  
Contact: BILL MCKNIGHT | RICK HERWEH  
Resp Party Phone: 8136814279

Name: AMOCO-COLLEGE #344  
Address: 3821 SW COLLEGE RD  
City,State,Zip: OCALA, FL 34474  
Region: 3  
Facility ID: 8840578  
Facility Phone: 8136814279  
Facility Status: OPEN  
Facility Type: A  
Type Description: Retail Station  
DEP CO: C  
Financial Responsibility: LETTER OF CREDIT  
Insurance Company: Not reported  
Effective Date: 12/31/2019  
Expire Date: 12/31/2020  
Owner ID: 922  
Owner Name: AUTOMATED PETROLEUM & ENERGY CO INC (APEC)  
Owner Address: PO BOX 1110  
Owner Address2: ATTN: STORAGE TANK REGIS  
Owner City,St,Zip: Brandon, FL 33509  
Contact: BILL MCKNIGHT | RICK HERWEH  
Resp Party Phone: 8136814279

Map ID  
 Direction  
 Distance  
 Elevation

MAP FINDINGS

Site

Database(s)

EDR ID Number  
 EPA ID Number

**X122**      **B P AMERICA PRODUCTION COMPANY**  
**NW**        **3821 SW COLLEGE RD**  
**< 1/8**      **OCALA, FL 34474**  
**0.005 mi.**  
**28 ft.**      **Site 8 of 11 in cluster X**

**EDR Hist Auto**      **1021988887**  
**N/A**

**Actual:**        EDR Hist Auto  
**74 ft.**

<b>Focus Map:</b> <b>14</b>	Year:    Name: 2005    B P AMERICA PRODUCTION COMPANY 2006    B P AMERICA PRODUCTION COMPANY 2007    B P AMERICA PRODUCTION COMPANY 2008    B P AMERICA PRODUCTION COMPANY 2009    BP AMERICA PRODUCTION COMPANY 2010    BP AMERICA PRODUCTION COMPANY 2011    BP AMERICA PRODUCTION COMPANY 2012    BP AMERICA PRODUCTION COMPANY	Type: Gasoline Service Stations, NEC Gasoline Service Stations, NEC Gasoline Service Stations, NEC Gasoline Service Stations, NEC Gasoline Service Stations, NEC Gasoline Service Stations, NEC Gasoline Service Stations, NEC Gasoline Service Stations, NEC
--------------------------------	--	---

**M123**      **BP OIL CO #24632**  
**NNE**        **3637 W SILVER SPRINGS BLVD**  
**< 1/8**      **OCALA, FL 34475**  
**0.005 mi.**  
**29 ft.**      **Site 7 of 8 in cluster M**

**RCRA NonGen / NLR**      **1000702937**  
**FINDS**                      **FLD984215749**  
**ECHO**

<b>Actual:</b> <b>68 ft.</b>	<b>RCRA Listings:</b> Date Form Received by Agency:      20100315 Handler Name:                              Bp Oil Co #24632 Handler Address:                            3637 W SILVER SPRINGS BLVD Handler City,State,Zip:                    Ocala, FL 34475-5639 EPA ID:                                        FLD984215749 Contact Name:                                FRANK BARCO Contact Address:                              PO BOX 2179 Contact City,State,Zip:                      MOUNT PLEASANT, SC 29465-2179 Contact Telephone:                            803-849-2190 Contact Fax:                                    Not reported Contact Email:                                Not reported Contact Title:                                 DEALER EPA Region:                                    04 Land Type:                                     Private Federal Waste Generator Description:    Not a generator, verified Non-Notifier:                                 Not reported Biennial Report Cycle:                      Not reported Accessibility:                                 Not reported Active Site Indicator:                        Not reported State District Owner:                         FI State District:                                 CD Mailing Address:                              PO BOX 2179 Mailing City,State,Zip:                      MOUNT PLEASANT, SC 29465-2179 Owner Name:                                  Frank Barco Owner Type:                                  Private Operator Name:                                Jackie Dougherty Operator Type:                                Private Short-Term Generator Activity:            No Importer Activity:                            No Mixed Waste Generator:                    No Transporter Activity:                        No Transfer Facility Activity:                   No Recycler Activity with Storage:           No Small Quantity On-Site Burner Exemption: No Smelting Melting and Refining Furnace Exemption: No
<b>Focus Map:</b> <b>10</b>	

Map ID  
 Direction  
 Distance  
 Elevation

MAP FINDINGS

Site

Database(s)

EDR ID Number  
 EPA ID Number

**BP OIL CO #24632 (Continued)**

**1000702937**

Underground Injection Control:	No
Off-Site Waste Receipt:	No
Universal Waste Indicator:	No
Universal Waste Destination Facility:	No
Federal Universal Waste:	No
Active Site State-Reg Handler:	---
Federal Facility Indicator:	Not reported
Hazardous Secondary Material Indicator:	N
Sub-Part K Indicator:	Not reported
2018 GPRA Permit Baseline:	Not on the Baseline
2018 GPRA Renewals Baseline:	Not on the Baseline
202 GPRA Corrective Action Baseline:	No
Subject to Corrective Action Universe:	No
Non-TSDFs Where RCRA CA has Been Imposed Universe:	No
Corrective Action Priority Ranking:	No NCAPS ranking
Environmental Control Indicator:	No
Institutional Control Indicator:	No
Human Exposure Controls Indicator:	N/A
Groundwater Controls Indicator:	N/A
Significant Non-Complier Universe:	No
Unaddressed Significant Non-Complier Universe:	No
Addressed Significant Non-Complier Universe:	No
Significant Non-Complier With a Compliance Schedule Universe:	No
Financial Assurance Required:	Not reported
Handler Date of Last Change:	20161214
Recognized Trader-Importer:	No
Recognized Trader-Exporter:	No
Importer of Spent Lead Acid Batteries:	No
Exporter of Spent Lead Acid Batteries:	No
Recycler Activity Without Storage:	No
Manifest Broker:	No
Sub-Part P Indicator:	No

**Hazardous Waste Summary:**

Waste Code:	D001
Waste Description:	Ignitable Waste
Waste Code:	D018
Waste Description:	Benzene

**Handler - Owner Operator:**

Owner/Operator Indicator:	Owner
Owner/Operator Name:	FRANK BARCO
Legal Status:	Private
Date Became Current:	19961018
Date Ended Current:	Not reported
Owner/Operator Address:	PO BOX 2179
Owner/Operator City,State,Zip:	MOUNT PLEASANT, SC 29465-2179
Owner/Operator Telephone:	Not reported
Owner/Operator Telephone Ext:	Not reported
Owner/Operator Fax:	Not reported
Owner/Operator Email:	Not reported
Owner/Operator Indicator:	Operator
Owner/Operator Name:	BP OIL CO #24632

Map ID  
Direction  
Distance  
Elevation

MAP FINDINGS

Site

Database(s)

EDR ID Number  
EPA ID Number

**BP OIL CO #24632 (Continued)**

**1000702937**

Legal Status: Private  
Date Became Current: 19911215  
Date Ended Current: 20100315  
Owner/Operator Address: PO BOX 2179  
Owner/Operator City,State,Zip: MOUNT PLEASANT, SC 29465-2179  
Owner/Operator Telephone: Not reported  
Owner/Operator Telephone Ext: Not reported  
Owner/Operator Fax: Not reported  
Owner/Operator Email: Not reported

Owner/Operator Indicator: Operator  
Owner/Operator Name: JACKIE DOUGHERTY  
Legal Status: Private  
Date Became Current: 19911215  
Date Ended Current: Not reported  
Owner/Operator Address: PO BOX 2179  
Owner/Operator City,State,Zip: MOUNT PLEASANT, SC 29465-2179  
Owner/Operator Telephone: Not reported  
Owner/Operator Telephone Ext: Not reported  
Owner/Operator Fax: Not reported  
Owner/Operator Email: Not reported

Owner/Operator Indicator: Owner  
Owner/Operator Name: BARCO FRANK  
Legal Status: Private  
Date Became Current: 19961018  
Date Ended Current: Not reported  
Owner/Operator Address: PO BOX 2179  
Owner/Operator City,State,Zip: MOUNT PLEASANT, SC 29465-2179  
Owner/Operator Telephone: Not reported  
Owner/Operator Telephone Ext: Not reported  
Owner/Operator Fax: Not reported  
Owner/Operator Email: Not reported

Owner/Operator Indicator: Operator  
Owner/Operator Name: BP OIL CO #24632  
Legal Status: Private  
Date Became Current: 19911215  
Date Ended Current: Not reported  
Owner/Operator Address: PO BOX 2179  
Owner/Operator City,State,Zip: MOUNT PLEASANT, SC 29465-2179  
Owner/Operator Telephone: Not reported  
Owner/Operator Telephone Ext: Not reported  
Owner/Operator Fax: Not reported  
Owner/Operator Email: Not reported

Owner/Operator Indicator: Operator  
Owner/Operator Name: BP OIL CO #24632  
Legal Status: Private  
Date Became Current: 19911215  
Date Ended Current: 20100315  
Owner/Operator Address: PO BOX 2179  
Owner/Operator City,State,Zip: MOUNT PLEASANT, SC 29465-2179  
Owner/Operator Telephone: Not reported  
Owner/Operator Telephone Ext: Not reported  
Owner/Operator Fax: Not reported  
Owner/Operator Email: Not reported

Map ID  
Direction  
Distance  
Elevation

MAP FINDINGS

Site

Database(s)

EDR ID Number  
EPA ID Number

**BP OIL CO #24632 (Continued)**

**1000702937**

Historic Generators:

Receive Date: 20100315  
Handler Name: BP OIL CO #24632  
Federal Waste Generator Description: Not a generator, verified  
State District Owner: FI  
Large Quantity Handler of Universal Waste: No  
Recognized Trader Importer: No  
Recognized Trader Exporter: No  
Spent Lead Acid Battery Importer: No  
Spent Lead Acid Battery Exporter: No  
Current Record: Yes  
Non Storage Recycler Activity: Not reported  
Electronic Manifest Broker: Not reported

List of NAICS Codes and Descriptions:

NAICS Code: 562998  
NAICS Description: ALL OTHER MISCELLANEOUS WASTE MANAGEMENT SERVICES

Facility Has Received Notices of Violations:

Violations: No Violations Found

Evaluation Action Summary:

Evaluations: No Evaluations Found

FINDS:

Registry ID: 110007454049

[Click Here for FRS Facility Detail Report:](#)

Environmental Interest/Information System:

RCRAInfo is a national information system that supports the Resource Conservation and Recovery Act (RCRA) program through the tracking of events and activities related to facilities that generate, transport, and treat, store, or dispose of hazardous waste. RCRAInfo allows RCRA program staff to track the notification, permit, compliance, and corrective action activities required under RCRA.

Florida Environmental System Today Application (FIESTA) Data Maintenance (FDM) system maintains entity, environmental interest and affiliation data for the State of Florida.

[Click this hyperlink](#) while viewing on your computer to access additional FINDS: detail in the EDR Site Report.

ECHO:

Envid: 1000702937  
Registry ID: 110007454049  
DFR URL: <http://echo.epa.gov/detailed-facility-report?fid=110007454049>  
Name: BP OIL CO #24632  
Address: 3637 W SILVER SPRINGS BLVD  
City,State,Zip: OCALA, FL 34475

Map ID  
Direction  
Distance  
Elevation

MAP FINDINGS

Site

Database(s)

EDR ID Number  
EPA ID Number

124  
South  
< 1/8  
0.006 mi.  
31 ft.

**BARNHARDT MANUFACTURING**  
4600 HWY 326  
OCALA, FL

**FL DWM CONTAM** S117359333  
**FL RESP PARTY** N/A

**Actual:**  
69 ft.  
**Focus Map:**  
3

**DWM CONTAM:**  
Name: BARNHARDT MANUFACTURING  
Address: 4600 HWY 326  
City,State,Zip: OCALA, FL  
Program Site Id: ERIC\_11044  
Lat DD: 29  
Lat MM: 16  
Lat SS: Not reported  
Long DD: 82  
Long MM: 11  
Long SS: 52.4504  
Office/ District: SWD  
Program Area: RESPONSPARTY  
Priority Score: Not reported  
Datum: NAD83  
Method: DPHO  
Facility Status: Closed-ERIC  
Facility Type: Not reported  
Score Effective Date: Not reported  
Score When Ranked: Not reported  
Rank: Not reported  
Operator: Not reported  
Phone: Not reported  
Name Changed: Not reported  
Addr Changed: Not reported  
Related Party ID: Not reported  
Primary RP Role: Not reported  
RP Begin Date: Not reported  
RP Name: Not reported  
RP Address1: Not reported  
RP Address2: Not reported  
RP City: Not reported  
RP State: Not reported  
RP Zip5: Not reported  
RP Zip4: Not reported  
Contact: Not reported  
RP Phone: Not reported  
RP Extension: Not reported  
Site Manager: L Herron

**RESP PARTY:**  
Name: BARNHARDT MANUFACTURING  
Address: 4600 HWY 326  
City,State,Zip: OCALA, FL  
District: Southwest District  
Site Id: 123944  
Project Id: 91171  
Site Status: CLOSED  
Project Manager: HERRON\_L  
OGC Case Number: Not reported  
Initial Date Received: 05/01/1996  
Contaminants: Not reported  
Offsite Cont Impact: Not reported

Map ID  
Direction  
Distance  
Elevation

MAP FINDINGS

Site

Database(s)

EDR ID Number  
EPA ID Number

**BARNHARDT MANUFACTURING (Continued)**

**S117359333**

Priority Score: Not reported  
Datum: NAD83  
Method ID: GGPS  
Feature: Not reported  
Object Of Interest: CAP\_RAP SITE  
Proximity To Object: EXACT  
Collect Username: Not reported  
Collect Affiliation: Not reported  
Collect Program Id: CL  
Collect Date: 03/01/1997  
Map Series Used: 1999 doqs  
Map Source Scale: 5000  
Interpolation Scale: Not reported  
Coordinate Accuracy Id: 4  
Verify Method Id: DPHO  
Verifier Username: WOEBER\_A  
Verifier Affiliation: DEPARTMENT OF ENVIRONMENTAL PROTECTION  
Verifying Program Id: CL  
Verification Date: 01/11/2006  
Decode for District: Southwest District  
Decode for Datum: North American Datum of 1983  
Decode for Method: Geodetic Quality GPS  
Decode for Off Site COC: Not reported  
Decode for V\_Method: Digital Aerial Photography With Ground Control  
Latitude/Longitude (deg/min/sec): 29 16 / 82 11  
Source Facility Name: Not reported  
Source Facility ID: Not reported  
Program: Not reported  
Program Type: Not reported  
Program Status: Not reported  
WMD: Not reported  
ICR Indicator: Not reported  
Discharge Date: Not reported  
GIS ALBX: Not reported  
GIS ALBY: Not reported  
Site Manager: Not reported  
Site Phase Description: Not reported  
Offsite Contamination Key: Not reported  
Documents: Not reported  
Objectid: Not reported

125  
NW  
< 1/8  
0.006 mi.  
32 ft.

**WEATHERBY INDUSTRIES INC**  
**3601 SW COLLEGE ROAD**  
**OCALA, FL 32674**

**EDR Hist Auto 1020852762**  
**N/A**

**Actual:** EDR Hist Auto  
**85 ft.**

**Focus Map:**  
**12**

Year:	Name:	Type:
1980	MACS RIDER INN INC	Gasoline Service Stations
1982	MACS RIDER INN INC	Eating Places
1983	WEATHERBY INDUSTRIES INC	Eating Places



Map ID  
Direction  
Distance  
Elevation

MAP FINDINGS

Site

Database(s)

EDR ID Number  
EPA ID Number

J126  
SSW  
< 1/8  
0.006 mi.  
33 ft.

RACETRAC #2509  
3674 NW BLITCHTON RD  
OCALA, FL 34475

FL UST  
FL Financial Assurance  
U004293757  
N/A

Site 4 of 7 in cluster J

Actual:  
64 ft.

UST:

Focus Map:  
8

Facility ID: 9816720  
Name: RACETRAC #2509  
Address: 3674 NW BLITCHTON RD  
City,State,Zip: OCALA, FL 34475  
Facility Phone: 7704317600  
Facility Status: OPEN  
Facility Type: A  
Type Description: Retail Station  
Depco: C  
Region: STATE  
Positioning Method: Not reported  
Latitude/Longitude: Not reported

UST:

Tank ID: 2  
Tank Capacity: 20000  
Tank Location: UNDERGROUND  
Tank Status: T  
Status Date: 08/01/2018  
Install Date: 8/1/2018  
Substance: D  
Content Description: Vehicular Diesel  
Vessel Indicator: TANK  
DEP Contractor: C

Owner:

Owner ID: 17748  
Owner Name: RACETRAC PETROLEUM INC  
Owner Address: 200 GALLERIA PKWY SE #900  
Owner Address 2: ATTN: STORAGE TANK REGIS  
Owner City,State,Zip: Atlanta, GA 30339  
Owner Contact: MAX BURMEISTER  
Owner Phone: 7704317600

Construction:

Tank ID: 1  
Construction Category: M  
Construction Description: Spill containment bucket

Tank ID: 2  
Construction Category: E  
Construction Description: Fiberglass

Tank ID: 1  
Construction Category: E  
Construction Description: Fiberglass

Tank ID: 1  
Construction Category: O  
Construction Description: Tight fill

Tank ID: 2  
Construction Category: I

Map ID  
Direction  
Distance  
Elevation

MAP FINDINGS

Site

Database(s)

EDR ID Number  
EPA ID Number

**RACETRAC #2509 (Continued)**

**U004293757**

Construction Description:	Double wall
Tank ID:	3
Construction Category:	E
Construction Description:	Fiberglass
Tank ID:	3
Construction Category:	P
Construction Description:	Level gauges/alarms
Tank ID:	3
Construction Category:	M
Construction Description:	Spill containment bucket
Tank ID:	1
Construction Category:	P
Construction Description:	Level gauges/alarms
Tank ID:	2
Construction Category:	A
Construction Description:	Ball check valve
Tank ID:	1
Construction Category:	A
Construction Description:	Ball check valve
Tank ID:	1
Construction Category:	I
Construction Description:	Double wall
Tank ID:	3
Construction Category:	A
Construction Description:	Ball check valve
Tank ID:	3
Construction Category:	I
Construction Description:	Double wall
Tank ID:	2
Construction Category:	P
Construction Description:	Level gauges/alarms
Tank ID:	2
Construction Category:	L
Construction Description:	Compartmented
Tank ID:	3
Construction Category:	L
Construction Description:	Compartmented
Tank ID:	2
Construction Category:	M
Construction Description:	Spill containment bucket
Piping:	
Tank ID:	1
Piping Category:	C

Map ID  
Direction  
Distance  
Elevation

MAP FINDINGS

Site

Database(s)

EDR ID Number  
EPA ID Number

**RACETRAC #2509 (Continued)**

**U004293757**

Piping Description:	Fiberglass
Tank ID:	1
Piping Category:	K
Piping Description:	Dispenser liners
Tank ID:	2
Piping Category:	J
Piping Description:	Pressurized piping system
Tank ID:	1
Piping Category:	J
Piping Description:	Pressurized piping system
Tank ID:	2
Piping Category:	C
Piping Description:	Fiberglass
Tank ID:	2
Piping Category:	F
Piping Description:	Double wall
Tank ID:	1
Piping Category:	F
Piping Description:	Double wall
Tank ID:	2
Piping Category:	K
Piping Description:	Dispenser liners
Tank ID:	3
Piping Category:	K
Piping Description:	Dispenser liners
Tank ID:	3
Piping Category:	F
Piping Description:	Double wall
Tank ID:	3
Piping Category:	J
Piping Description:	Pressurized piping system
Tank ID:	3
Piping Category:	C
Piping Description:	Fiberglass
Monitoring:	
Tank ID:	2
Petro Monitoring Category:	F
Monitoring Description:	Monitor dbl wall tank space
Tank ID:	2
Petro Monitoring Category:	2
Monitoring Description:	Visual inspect pipe sumps
Tank ID:	1
Petro Monitoring Category:	4

Map ID  
Direction  
Distance  
Elevation

MAP FINDINGS

Site

Database(s)

EDR ID Number  
EPA ID Number

**RACETRAC #2509 (Continued)**

**U004293757**

Monitoring Description:	Visual inspect dispenser liners
Tank ID:	3
Petro Monitoring Category:	G
Monitoring Description:	Electronic line leak detector
Tank ID:	3
Petro Monitoring Category:	3
Monitoring Description:	Electronic monitor pipe sumps
Tank ID:	3
Petro Monitoring Category:	F
Monitoring Description:	Monitor dbl wall tank space
Tank ID:	3
Petro Monitoring Category:	4
Monitoring Description:	Visual inspect dispenser liners
Tank ID:	1
Petro Monitoring Category:	2
Monitoring Description:	Visual inspect pipe sumps
Tank ID:	2
Petro Monitoring Category:	5
Monitoring Description:	Electronic monitor dispenser liners
Tank ID:	2
Petro Monitoring Category:	3
Monitoring Description:	Electronic monitor pipe sumps
Tank ID:	1
Petro Monitoring Category:	G
Monitoring Description:	Electronic line leak detector
Tank ID:	2
Petro Monitoring Category:	4
Monitoring Description:	Visual inspect dispenser liners
Tank ID:	2
Petro Monitoring Category:	G
Monitoring Description:	Electronic line leak detector
Tank ID:	3
Petro Monitoring Category:	5
Monitoring Description:	Electronic monitor dispenser liners
Tank ID:	3
Petro Monitoring Category:	2
Monitoring Description:	Visual inspect pipe sumps
Tank ID:	1
Petro Monitoring Category:	F
Monitoring Description:	Monitor dbl wall tank space
Tank ID:	1
Petro Monitoring Category:	5
Monitoring Description:	Electronic monitor dispenser liners

Map ID  
Direction  
Distance  
Elevation

MAP FINDINGS

Site

Database(s)

EDR ID Number  
EPA ID Number

**RACETRAC #2509 (Continued)**

**U004293757**

Tank ID: 3  
Tank Capacity: 20000  
Tank Location: UNDERGROUND  
Tank Status: T  
Status Date: 08/01/2018  
Install Date: 8/1/2018  
Substance: B  
Content Description: Unleaded Gas  
Vessel Indicator: TANK  
DEP Contractor: C

Owner:  
Owner ID: 17748  
Owner Name: RACETRAC PETROLEUM INC  
Owner Address: 200 GALLERIA PKWY SE #900  
Owner Address 2: ATTN: STORAGE TANK REGIS  
Owner City,State,Zip: Atlanta, GA 30339  
Owner Contact: MAX BURMEISTER  
Owner Phone: 7704317600

Construction:

Tank ID: 1  
Construction Category: M  
Construction Description: Spill containment bucket

Tank ID: 2  
Construction Category: E  
Construction Description: Fiberglass

Tank ID: 1  
Construction Category: E  
Construction Description: Fiberglass

Tank ID: 1  
Construction Category: O  
Construction Description: Tight fill

Tank ID: 2  
Construction Category: I  
Construction Description: Double wall

Tank ID: 3  
Construction Category: E  
Construction Description: Fiberglass

Tank ID: 3  
Construction Category: P  
Construction Description: Level gauges/alarms

Tank ID: 3  
Construction Category: M  
Construction Description: Spill containment bucket

Tank ID: 1  
Construction Category: P  
Construction Description: Level gauges/alarms

Map ID  
Direction  
Distance  
Elevation

MAP FINDINGS

Site

Database(s)

EDR ID Number  
EPA ID Number

**RACETRAC #2509 (Continued)**

**U004293757**

Tank ID:	2
Construction Category:	A
Construction Description:	Ball check valve
Tank ID:	1
Construction Category:	A
Construction Description:	Ball check valve
Tank ID:	1
Construction Category:	I
Construction Description:	Double wall
Tank ID:	3
Construction Category:	A
Construction Description:	Ball check valve
Tank ID:	3
Construction Category:	I
Construction Description:	Double wall
Tank ID:	2
Construction Category:	P
Construction Description:	Level gauges/alarms
Tank ID:	2
Construction Category:	L
Construction Description:	Compartmented
Tank ID:	3
Construction Category:	L
Construction Description:	Compartmented
Tank ID:	2
Construction Category:	M
Construction Description:	Spill containment bucket
Piping:	
Tank ID:	1
Piping Category:	C
Piping Description:	Fiberglass
Tank ID:	1
Piping Category:	K
Piping Description:	Dispenser liners
Tank ID:	2
Piping Category:	J
Piping Description:	Pressurized piping system
Tank ID:	1
Piping Category:	J
Piping Description:	Pressurized piping system
Tank ID:	2
Piping Category:	C
Piping Description:	Fiberglass

Map ID  
Direction  
Distance  
Elevation

MAP FINDINGS

Site

Database(s)

EDR ID Number  
EPA ID Number

**RACETRAC #2509 (Continued)**

**U004293757**

Tank ID:	2
Piping Category:	F
Piping Description:	Double wall
Tank ID:	1
Piping Category:	F
Piping Description:	Double wall
Tank ID:	2
Piping Category:	K
Piping Description:	Dispenser liners
Tank ID:	3
Piping Category:	K
Piping Description:	Dispenser liners
Tank ID:	3
Piping Category:	F
Piping Description:	Double wall
Tank ID:	3
Piping Category:	J
Piping Description:	Pressurized piping system
Tank ID:	3
Piping Category:	C
Piping Description:	Fiberglass
Monitoring:	
Tank ID:	2
Petro Monitoring Category:	F
Monitoring Description:	Monitor dbl wall tank space
Tank ID:	2
Petro Monitoring Category:	2
Monitoring Description:	Visual inspect pipe sumps
Tank ID:	1
Petro Monitoring Category:	4
Monitoring Description:	Visual inspect dispenser liners
Tank ID:	3
Petro Monitoring Category:	G
Monitoring Description:	Electronic line leak detector
Tank ID:	3
Petro Monitoring Category:	3
Monitoring Description:	Electronic monitor pipe sumps
Tank ID:	3
Petro Monitoring Category:	F
Monitoring Description:	Monitor dbl wall tank space
Tank ID:	3
Petro Monitoring Category:	4
Monitoring Description:	Visual inspect dispenser liners

Map ID  
Direction  
Distance  
Elevation

MAP FINDINGS

Site

Database(s)

EDR ID Number  
EPA ID Number

**RACETRAC #2509 (Continued)**

**U004293757**

Tank ID:	1
Petro Monitoring Category:	2
Monitoring Description:	Visual inspect pipe sumps
Tank ID:	2
Petro Monitoring Category:	5
Monitoring Description:	Electronic monitor dispenser liners
Tank ID:	2
Petro Monitoring Category:	3
Monitoring Description:	Electronic monitor pipe sumps
Tank ID:	1
Petro Monitoring Category:	G
Monitoring Description:	Electronic line leak detector
Tank ID:	2
Petro Monitoring Category:	4
Monitoring Description:	Visual inspect dispenser liners
Tank ID:	2
Petro Monitoring Category:	G
Monitoring Description:	Electronic line leak detector
Tank ID:	3
Petro Monitoring Category:	5
Monitoring Description:	Electronic monitor dispenser liners
Tank ID:	3
Petro Monitoring Category:	2
Monitoring Description:	Visual inspect pipe sumps
Tank ID:	1
Petro Monitoring Category:	F
Monitoring Description:	Monitor dbl wall tank space
Tank ID:	1
Petro Monitoring Category:	5
Monitoring Description:	Electronic monitor dispenser liners
Tank ID:	1
Tank Capacity:	20000
Tank Location:	UNDERGROUND
Tank Status:	T
Status Date:	08/01/2018
Install Date:	8/1/2018
Substance:	B
Content Description:	Unleaded Gas
Vessel Indicator:	TANK
DEP Contractor:	C

**Owner:**

Owner ID:	17748
Owner Name:	RACETRAC PETROLEUM INC
Owner Address:	200 GALLERIA PKWY SE #900
Owner Address 2:	ATTN: STORAGE TANK REGIS
Owner City,State,Zip:	Atlanta, GA 30339



Map ID  
Direction  
Distance  
Elevation

MAP FINDINGS

Site

Database(s)

EDR ID Number  
EPA ID Number

**RACETRAC #2509 (Continued)**

**U004293757**

Owner Contact: MAX BURMEISTER  
Owner Phone: 7704317600

Construction:

Tank ID: 1  
Construction Category: M  
Construction Description: Spill containment bucket

Tank ID: 2  
Construction Category: E  
Construction Description: Fiberglass

Tank ID: 1  
Construction Category: E  
Construction Description: Fiberglass

Tank ID: 1  
Construction Category: O  
Construction Description: Tight fill

Tank ID: 2  
Construction Category: I  
Construction Description: Double wall

Tank ID: 3  
Construction Category: E  
Construction Description: Fiberglass

Tank ID: 3  
Construction Category: P  
Construction Description: Level gauges/alarms

Tank ID: 3  
Construction Category: M  
Construction Description: Spill containment bucket

Tank ID: 1  
Construction Category: P  
Construction Description: Level gauges/alarms

Tank ID: 2  
Construction Category: A  
Construction Description: Ball check valve

Tank ID: 1  
Construction Category: A  
Construction Description: Ball check valve

Tank ID: 1  
Construction Category: I  
Construction Description: Double wall

Tank ID: 3  
Construction Category: A  
Construction Description: Ball check valve

Tank ID: 3

Map ID  
Direction  
Distance  
Elevation

MAP FINDINGS

Site

Database(s)

EDR ID Number  
EPA ID Number

**RACETRAC #2509 (Continued)**

**U004293757**

Construction Category:	I
Construction Description:	Double wall
Tank ID:	2
Construction Category:	P
Construction Description:	Level gauges/alarms
Tank ID:	2
Construction Category:	L
Construction Description:	Compartmented
Tank ID:	3
Construction Category:	L
Construction Description:	Compartmented
Tank ID:	2
Construction Category:	M
Construction Description:	Spill containment bucket
Piping:	
Tank ID:	1
Piping Category:	C
Piping Description:	Fiberglass
Tank ID:	1
Piping Category:	K
Piping Description:	Dispenser liners
Tank ID:	2
Piping Category:	J
Piping Description:	Pressurized piping system
Tank ID:	1
Piping Category:	J
Piping Description:	Pressurized piping system
Tank ID:	2
Piping Category:	C
Piping Description:	Fiberglass
Tank ID:	2
Piping Category:	F
Piping Description:	Double wall
Tank ID:	1
Piping Category:	F
Piping Description:	Double wall
Tank ID:	2
Piping Category:	K
Piping Description:	Dispenser liners
Tank ID:	3
Piping Category:	K
Piping Description:	Dispenser liners
Tank ID:	3

Map ID  
Direction  
Distance  
Elevation

MAP FINDINGS

Site

Database(s)

EDR ID Number  
EPA ID Number

**RACETRAC #2509 (Continued)**

**U004293757**

Piping Category:	F
Piping Description:	Double wall
Tank ID:	3
Piping Category:	J
Piping Description:	Pressurized piping system
Tank ID:	3
Piping Category:	C
Piping Description:	Fiberglass
Monitoring:	
Tank ID:	2
Petro Monitoring Category:	F
Monitoring Description:	Monitor dbl wall tank space
Tank ID:	2
Petro Monitoring Category:	2
Monitoring Description:	Visual inspect pipe sumps
Tank ID:	1
Petro Monitoring Category:	4
Monitoring Description:	Visual inspect dispenser liners
Tank ID:	3
Petro Monitoring Category:	G
Monitoring Description:	Electronic line leak detector
Tank ID:	3
Petro Monitoring Category:	3
Monitoring Description:	Electronic monitor pipe sumps
Tank ID:	3
Petro Monitoring Category:	F
Monitoring Description:	Monitor dbl wall tank space
Tank ID:	3
Petro Monitoring Category:	4
Monitoring Description:	Visual inspect dispenser liners
Tank ID:	1
Petro Monitoring Category:	2
Monitoring Description:	Visual inspect pipe sumps
Tank ID:	2
Petro Monitoring Category:	5
Monitoring Description:	Electronic monitor dispenser liners
Tank ID:	2
Petro Monitoring Category:	3
Monitoring Description:	Electronic monitor pipe sumps
Tank ID:	1
Petro Monitoring Category:	G
Monitoring Description:	Electronic line leak detector
Tank ID:	2

Map ID  
Direction  
Distance  
Elevation

MAP FINDINGS

Site

Database(s)

EDR ID Number  
EPA ID Number

**RACETRAC #2509 (Continued)**

**U004293757**

Petro Monitoring Category: 4  
Monitoring Description: Visual inspect dispenser liners

Tank ID: 2  
Petro Monitoring Category: G  
Monitoring Description: Electronic line leak detector

Tank ID: 3  
Petro Monitoring Category: 5  
Monitoring Description: Electronic monitor dispenser liners

Tank ID: 3  
Petro Monitoring Category: 2  
Monitoring Description: Visual inspect pipe sumps

Tank ID: 1  
Petro Monitoring Category: F  
Monitoring Description: Monitor dbl wall tank space

Tank ID: 1  
Petro Monitoring Category: 5  
Monitoring Description: Electronic monitor dispenser liners

FL Financial Assurance 3:

Name: RACETRAC #2509  
Address: 3674 NW BLITCHTON RD  
City,State,Zip: OCALA, FL 34475  
Region: 3  
Facility ID: 9816720  
Facility Phone: 7704317600  
Facility Status: OPEN  
Facility Type: A  
Type Description: Retail Station  
DEP CO: C  
Financial Responsibility: SELF-INSURANCE - LETTER FROM CHIEF FINANCIAL OFFIC  
Insurance Company: Not reported  
Effective Date: 12/23/2018  
Expire Date: 12/23/2019  
Owner ID: 17748  
Owner Name: RACETRAC PETROLEUM INC  
Owner Address: 200 GALLERIA PKWY SE #900  
Owner Address2: ATTN: STORAGE TANK REGIS  
Owner City,St,Zip: Atlanta, GA 30339  
Contact: MAX BURMEISTER  
Resp Party Phone: 7704317600

Name: RACETRAC #2509  
Address: 3674 NW BLITCHTON RD  
City,State,Zip: OCALA, FL 34475  
Region: 3  
Facility ID: 9816720  
Facility Phone: 7704317600  
Facility Status: OPEN  
Facility Type: A  
Type Description: Retail Station

Map ID  
 Direction  
 Distance  
 Elevation

MAP FINDINGS

Site

Database(s)

EDR ID Number  
 EPA ID Number

**RACETRAC #2509 (Continued)**

**U004293757**

DEP CO: C  
 Financial Responsibility: SELF-INSURANCE - LETTER FROM CHIEF FINANCIAL OFFIC  
 Insurance Company: Not reported  
 Effective Date: 12/23/2019  
 Expire Date: 12/23/2020  
 Owner ID: 17748  
 Owner Name: RACETRAC PETROLEUM INC  
 Owner Address: 200 GALLERIA PKWY SE #900  
 Owner Address2: ATTN: STORAGE TANK REGIS  
 Owner City,St,Zip: Atlanta, GA 30339  
 Contact: MAX BURMEISTER  
 Resp Party Phone: 7704317600

Name: RACETRAC #2509  
 Address: 3674 NW BLITCHTON RD  
 City,State,Zip: OCALA, FL 34475  
 Region: 3  
 Facility ID: 9816720  
 Facility Phone: 7704317600  
 Facility Status: OPEN  
 Facility Type: A  
 Type Description: Retail Station

DEP CO: C  
 Financial Responsibility: SELF-INSURANCE - LETTER FROM CHIEF FINANCIAL OFFIC  
 Insurance Company: Not reported  
 Effective Date: 12/23/2020  
 Expire Date: 04/30/2023  
 Owner ID: 17748  
 Owner Name: RACETRAC PETROLEUM INC  
 Owner Address: 200 GALLERIA PKWY SE #900  
 Owner Address2: ATTN: STORAGE TANK REGIS  
 Owner City,St,Zip: Atlanta, GA 30339  
 Contact: MAX BURMEISTER  
 Resp Party Phone: 7704317600

J127  
 SSW  
 < 1/8  
 0.006 mi.  
 33 ft.

**AMOCO SERVICE STATION #444**  
**3670 NW BLITCHTON RD**  
**OCALA, FL 34475**  
**Site 5 of 7 in cluster J**

**RCRA NonGen / NLR 1000501137**  
**FINDS FLD984212647**  
**ECHO**

**Actual:**  
**64 ft.**  
**Focus Map:**  
**8**

RCRA Listings:  
 Date Form Received by Agency: 20121030  
 Handler Name: Amoco Service Station #444  
 Handler Address: 3670 NW BLITCHTON RD  
 Handler City,State,Zip: OCALA, FL 34475-4638  
 EPA ID: FLD984212647  
 Contact Name: RON DURST  
 Contact Address: NW BLITCHTON RD  
 Contact City,State,Zip: OCALA, FL 34475-4638  
 Contact Telephone: 904-629-2124  
 Contact Fax: Not reported  
 Contact Email: Not reported  
 Contact Title: OWNER  
 EPA Region: 04  
 Land Type: Private  
 Federal Waste Generator Description: Not a generator, verified  
 Non-Notifier: Not reported

Map ID  
Direction  
Distance  
Elevation

MAP FINDINGS

Site

Database(s)

EDR ID Number  
EPA ID Number

**AMOCO SERVICE STATION #444 (Continued)**

**1000501137**

Biennial Report Cycle:	Not reported
Accessibility:	Not reported
Active Site Indicator:	Not reported
State District Owner:	FL
State District:	CD
Mailing Address:	NW BLITCHTON RD
Mailing City,State,Zip:	OCALA, FL 34475-4638
Owner Name:	Ron Durst
Owner Type:	Private
Operator Name:	Not reported
Operator Type:	Not reported
Short-Term Generator Activity:	No
Importer Activity:	No
Mixed Waste Generator:	No
Transporter Activity:	No
Transfer Facility Activity:	No
Recycler Activity with Storage:	No
Small Quantity On-Site Burner Exemption:	No
Smelting Melting and Refining Furnace Exemption:	No
Underground Injection Control:	No
Off-Site Waste Receipt:	No
Universal Waste Indicator:	No
Universal Waste Destination Facility:	No
Federal Universal Waste:	No
Active Site State-Reg Handler:	---
Federal Facility Indicator:	Not reported
Hazardous Secondary Material Indicator:	N
Sub-Part K Indicator:	Not reported
2018 GPRA Permit Baseline:	Not on the Baseline
2018 GPRA Renewals Baseline:	Not on the Baseline
202 GPRA Corrective Action Baseline:	No
Subject to Corrective Action Universe:	No
Non-TSDFs Where RCRA CA has Been Imposed Universe:	No
Corrective Action Priority Ranking:	No NCAPS ranking
Environmental Control Indicator:	No
Institutional Control Indicator:	No
Human Exposure Controls Indicator:	N/A
Groundwater Controls Indicator:	N/A
Significant Non-Complier Universe:	No
Unaddressed Significant Non-Complier Universe:	No
Addressed Significant Non-Complier Universe:	No
Significant Non-Complier With a Compliance Schedule Universe:	No
Financial Assurance Required:	Not reported
Handler Date of Last Change:	20130424
Recognized Trader-Importer:	No
Recognized Trader-Exporter:	No
Importer of Spent Lead Acid Batteries:	No
Exporter of Spent Lead Acid Batteries:	No
Recycler Activity Without Storage:	No
Manifest Broker:	No
Sub-Part P Indicator:	No

Hazardous Waste Summary:

Waste Code:	D001
Waste Description:	Ignitable Waste

Map ID  
Direction  
Distance  
Elevation

MAP FINDINGS

Site

Database(s)

EDR ID Number  
EPA ID Number

**AMOCO SERVICE STATION #444 (Continued)**

**1000501137**

Waste Code: D002  
Waste Description: Corrosive Waste

Waste Code: D008  
Waste Description: Lead

Waste Code: D018  
Waste Description: Benzene

Handler - Owner Operator:

Owner/Operator Indicator: Owner  
Owner/Operator Name: DURST RON  
Legal Status: Private  
Date Became Current: 19961018  
Date Ended Current: Not reported  
Owner/Operator Address: 3670 NW BLITCHTON RD  
Owner/Operator City,State,Zip: OCALA, FL 34475-4638  
Owner/Operator Telephone: Not reported  
Owner/Operator Telephone Ext: Not reported  
Owner/Operator Fax: Not reported  
Owner/Operator Email: Not reported

Owner/Operator Indicator: Owner  
Owner/Operator Name: RON DURST  
Legal Status: Private  
Date Became Current: 19961018  
Date Ended Current: Not reported  
Owner/Operator Address: 3670 NW BLITCHTON RD  
Owner/Operator City,State,Zip: OCALA, FL 34475-4638  
Owner/Operator Telephone: Not reported  
Owner/Operator Telephone Ext: Not reported  
Owner/Operator Fax: Not reported  
Owner/Operator Email: Not reported

Owner/Operator Indicator: Owner  
Owner/Operator Name: RON DURST  
Legal Status: Private  
Date Became Current: 19961018  
Date Ended Current: Not reported  
Owner/Operator Address: 3670 NW BLITCHTON RD  
Owner/Operator City,State,Zip: OCALA, FL 34475-4638  
Owner/Operator Telephone: Not reported  
Owner/Operator Telephone Ext: Not reported  
Owner/Operator Fax: Not reported  
Owner/Operator Email: Not reported

Historic Generators:

Receive Date: 20121030  
Handler Name: AMOCO SERVICE STATION #444  
Federal Waste Generator Description: Not a generator, verified  
State District Owner: FL  
Large Quantity Handler of Universal Waste: No  
Recognized Trader Importer: No  
Recognized Trader Exporter: No  
Spent Lead Acid Battery Importer: No  
Spent Lead Acid Battery Exporter: No

Map ID  
Direction  
Distance  
Elevation

MAP FINDINGS

Site

Database(s)

EDR ID Number  
EPA ID Number

**AMOCO SERVICE STATION #444 (Continued)**

**1000501137**

Current Record: Yes  
Non Storage Recycler Activity: Not reported  
Electronic Manifest Broker: Not reported

Receive Date: 19911105  
Handler Name: AMOCO SERVICE STATION #444  
Federal Waste Generator Description: Small Quantity Generator  
State District Owner: FI  
Large Quantity Handler of Universal Waste: No  
Recognized Trader Importer: No  
Recognized Trader Exporter: No  
Spent Lead Acid Battery Importer: No  
Spent Lead Acid Battery Exporter: No  
Current Record: No  
Non Storage Recycler Activity: Not reported  
Electronic Manifest Broker: Not reported

List of NAICS Codes and Descriptions:  
NAICS Codes: No NAICS Codes Found

Facility Has Received Notices of Violations:  
Violations: No Violations Found

Evaluation Action Summary:  
Evaluations: No Evaluations Found

**FINDS:**  
Registry ID: 110007453059

[Click Here for FRS Facility Detail Report:](#)

Environmental Interest/Information System:  
RCRAInfo is a national information system that supports the Resource Conservation and Recovery Act (RCRA) program through the tracking of events and activities related to facilities that generate, transport, and treat, store, or dispose of hazardous waste. RCRAInfo allows RCRA program staff to track the notification, permit, compliance, and corrective action activities required under RCRA. Florida Environmental System Today Application (FIESTA) Data Maintenance (FDM) system maintains entity, environmental interest and affiliation data for the State of Florida.

[Click this hyperlink](#) while viewing on your computer to access additional FINDS: detail in the EDR Site Report.

**ECHO:**  
Envid: 1000501137  
Registry ID: 110007453059  
DFR URL: <http://echo.epa.gov/detailed-facility-report?fid=110007453059>  
Name: AMOCO SERVICE STATION #444  
Address: 3670 NW BLITCHTON RD  
City,State,Zip: OCALA, FL 34475



Map ID  
Direction  
Distance  
Elevation

MAP FINDINGS

Site

Database(s)

EDR ID Number  
EPA ID Number

128      **JAYVEER QWIK KING STORES**  
North     **3685 SW 20TH ST**  
< 1/8     **OCALA, FL 34474**  
0.007 mi.  
35 ft.

**FL LUST      U001361144**  
**FL UST      N/A**  
**FL DWM CONTAM**  
**FL Financial Assurance**

**Actual:**  
**80 ft.**  
**Focus Map:**  
**12**

**LUST:**  
Name: JAYVEER QWIK KING STORES  
Address: 3685 SW 20TH ST  
City,State,Zip: Ocala, FL 34474  
Region: STATE  
Facility Id: 8511197  
Facility Status: OPEN  
Facility Type: A - Retail Station  
Facility Phone: (352)237-4774  
Facility Cleanup Rank: Not reported  
District: Central District  
Lat/Long (dms): 29 10 6.32939999 / 82 11 1.8833  
Section: 23  
Township: 15S  
Range: 21E  
Feature: Not reported  
Method: AGPS  
Datum: 0  
Score: Not reported  
Score Effective Date: Not reported  
Score When Ranked: Not reported  
Operator: RAJESHKUMAR PATEL  
Name Update: 2012-10-02 00:00:00  
Address Update: 2017-07-13 00:00:00

**Petroleum Cleanup PCT Facility Score:**  
Facility Cleanup Status: NREQ - NOT REQUIRED  
Contact: RAJESHKUMAR PATEL  
Contact Company: JAYVEER QWIK KING STORES LLC  
Contact Address: 3685 SW 20TH ST  
Contact City/State/Zip: Ocala, FL 34474  
Phone: (352)816-2334  
Bad Address Ind: N  
State: FL  
Zip: 34474, 2805  
Score: Not reported  
Score Effective Date: Not reported  
Related Party ID: 68532  
Primary RP Role: ACCOUNT OWNER  
RP Begin Date: 2012-10-02  
RP Zip: Not reported  
RP Extension: Not reported

**Discharge Cleanup Summary:**  
Discharge Date: 12/5/1996  
PCT Discharge Combined: Not reported  
Cleanup Required: N - NO CLEANUP REQUIRED  
Discharge Cleanup Status: NREQ - CLEANUP NOT REQUIRED  
Disch Cleanup Status Date: 5/29/2001  
Cleanup Work Status: COMPLETED  
Information Source: D - DISCHARGE NOTIFICATION  
Other Source Description: Not reported  
Eligibility Indicator: I - INELIGIBLE

Map ID  
Direction  
Distance  
Elevation

MAP FINDINGS

Site

Database(s)

EDR ID Number  
EPA ID Number

**JAYVEER QWIK KING STORES (Continued)**

**U001361144**

Site Manager: Not reported  
Site Mgr End Date: Not reported  
Tank Office: -

Petroleum Cleanup Program Eligibility:  
Facility ID: 8511197  
Discharge Date: 12/5/1996  
Pct Discharge Combined With: Not reported  
Cleanup Required: N - NO CLEANUP REQUIRED  
Discharge Cleanup Status: NREQ - CLEANUP NOT REQUIRED  
Disch Cleanup Status Date: 5/29/2001  
Cleanup Work Status: COMPLETED  
Information Source: Not reported  
Other Source Description: Not reported  
Application Received Date: Not reported  
Cleanup Program: O - OTHER  
Eligibility Status: Not reported  
Elig Status Date: Not reported  
Letter Of Intent Date: Not reported  
Redetermined: Not reported  
Inspection Date: Not reported  
Site Manager: Not reported  
Site Mgr End Date: Not reported  
Tank Office: -  
Deductible Amount: Not reported  
Deductible Paid To Date: Not reported  
Co-Pay Amount: Not reported  
Co-Pay Paid To Date: Not reported  
Cap Amount: Not reported

Task Information:  
District: CD  
Facility ID: 8511197  
Facility Status: OPEN  
Facility Type: A - Retail Station -  
County: MARION  
County ID: 42  
Cleanup Eligibility Status: I  
Source Effective Date: Not reported  
Discharge Date: 12-05-1996  
Cleanup Required: N - NO CLEANUP REQUIRED  
Discharge Cleanup Status: NREQ - CLEANUP NOT REQUIRED  
Disch Cleanup Status Date: 05-29-2001  
SRC Action Type: -  
SRC Submit Date: Not reported  
SRC Review Date: Not reported  
SRC Completion Status: -  
SRC Issue Date: Not reported  
SRC Comment: Not reported  
Cleanup Work Status: COMPLETED  
Site Mgr: Not reported  
Site Mgr End Date: Not reported  
Tank Office: -  
SR Task ID: Not reported  
SR Cleanup Responsible: -  
SR Funding Eligibility Type: -  
SR Actual Cost: Not reported  
SR Completion Date: Not reported

Map ID  
Direction  
Distance  
Elevation

MAP FINDINGS

Site

Database(s)

EDR ID Number  
EPA ID Number

JAYVEER QWIK KING STORES (Continued)

U001361144

SR Payment Date: Not reported  
SR Oral Date: Not reported  
SR Written Date: Not reported  
SR Soil Removal: Not reported  
SR Free Product Removal: Not reported  
SR Soil Tonnage Removed: Not reported  
SR Soil Treatment: Not reported  
SR Other Treatment: Not reported  
SR Alternate Proc Received Date: Not reported  
SR Alternate Procedure Status: Not reported  
SR Alternate Procedure Status Date: Not reported  
SR Alternate Procedure Comments: Not reported  
SA Task ID: Not reported  
SA Cleanup Responsible: -  
SA Funding Eligibility Type: -  
SA Actual Cost: Not reported  
SA Completion Date: Not reported  
SA Payment Date: Not reported  
RAP Task ID: Not reported  
RAP Cleanup Responsible ID: -  
RAP Funding Eligibility Type: -  
RAP Actual Cost: Not reported  
RAP Completion Date: Not reported  
RAP Payment Date: Not reported  
RAP Last Order Approved: Not reported  
RA Task ID: Not reported  
RA Cleanup Responsible: -  
RA Funding Eligibility Type: -  
RA Years to Complete: Not reported  
RA Actual Cost: Not reported

[Click here for Florida Oculus:](#)

UST:

Facility ID: 8511197  
Name: JAYVEER QWIK KING STORES  
Address: 3685 SW 20TH ST  
City,State,Zip: Ocala, FL 34474  
Facility Phone: 3522374774  
Facility Status: OPEN  
Facility Type: A  
Type Description: Retail Station  
Depco: C  
Region: STATE  
Positioning Method: AGPS  
Latitude/Longitude: 29 10 4 / 82 11 12

UST:

Tank ID: 1  
Tank Capacity: 10000  
Tank Location: UNDERGROUND  
Tank Status: B  
Status Date: 06/01/2009  
Install Date: 6/1/1982  
Substance: B  
Content Description: Unleaded Gas  
Vessel Indicator: TANK

Map ID  
Direction  
Distance  
Elevation

MAP FINDINGS

Site

Database(s)

EDR ID Number  
EPA ID Number

**JAYVEER QWIK KING STORES (Continued)**

**U001361144**

DEP Contractor: C

Owner:  
Owner ID: 68532  
Owner Name: JAYVEER QWIK KING STORES LLC  
Owner Address: 3685 SW 20TH ST  
Owner Address 2: ATTN: STORAGE TANK REGIS  
Owner City,State,Zip: OCALA, FL 34474  
Owner Contact: RAJESHKUMAR PATEL  
Owner Phone: 3528162334

Construction:  
Tank ID: 4  
Construction Category: C  
Construction Description: Steel

Tank ID: 4  
Construction Category: I  
Construction Description: Double wall

Piping:  
Tank ID: 4  
Piping Category: F  
Piping Description: Double wall

Tank ID: 4  
Piping Category: C  
Piping Description: Fiberglass

Monitoring:  
Tank ID: 4  
Petro Monitoring Category: G  
Monitoring Description: Electronic line leak detector

Tank ID: 4  
Petro Monitoring Category: A  
Monitoring Description: Site Suitability Plan

Tank ID: 4  
Petro Monitoring Category: T  
Monitoring Description: Annual tightness test/Inventory

Tank ID: 2  
Tank Capacity: 10000  
Tank Location: UNDERGROUND  
Tank Status: B  
Status Date: 06/01/2009  
Install Date: 6/1/1982  
Substance: B  
Content Description: Unleaded Gas  
Vessel Indicator: TANK  
DEP Contractor: C

Owner:  
Owner ID: 68532  
Owner Name: JAYVEER QWIK KING STORES LLC

Map ID  
Direction  
Distance  
Elevation

MAP FINDINGS

Site

Database(s)

EDR ID Number  
EPA ID Number

**JAYVEER QWIK KING STORES (Continued)**

**U001361144**

Owner Address: 3685 SW 20TH ST  
Owner Address 2: ATTN: STORAGE TANK REGIS  
Owner City,State,Zip: OCALA, FL 34474  
Owner Contact: RAJESHKUMAR PATEL  
Owner Phone: 3528162334

Construction:

Tank ID: 4  
Construction Category: C  
Construction Description: Steel

Tank ID: 4  
Construction Category: I  
Construction Description: Double wall

Piping:

Tank ID: 4  
Piping Category: F  
Piping Description: Double wall

Tank ID: 4  
Piping Category: C  
Piping Description: Fiberglass

Monitoring:

Tank ID: 4  
Petro Monitoring Category: G  
Monitoring Description: Electronic line leak detector

Tank ID: 4  
Petro Monitoring Category: A  
Monitoring Description: Site Suitability Plan

Tank ID: 4  
Petro Monitoring Category: T  
Monitoring Description: Annual tightness test/Inventory

Tank ID: 3  
Tank Capacity: 10000  
Tank Location: UNDERGROUND  
Tank Status: B  
Status Date: 06/01/2009  
Install Date: 6/1/1982  
Substance: D  
Content Description: Vehicular Diesel  
Vessel Indicator: TANK  
DEP Contractor: C

Owner:

Owner ID: 68532  
Owner Name: JAYVEER QWIK KING STORES LLC  
Owner Address: 3685 SW 20TH ST  
Owner Address 2: ATTN: STORAGE TANK REGIS  
Owner City,State,Zip: OCALA, FL 34474  
Owner Contact: RAJESHKUMAR PATEL

Map ID  
Direction  
Distance  
Elevation

MAP FINDINGS

Site

Database(s)

EDR ID Number  
EPA ID Number

**JAYVEER QWIK KING STORES (Continued)**

**U001361144**

Owner Phone: 3528162334

Construction:  
Tank ID: 4  
Construction Category: C  
Construction Description: Steel

Tank ID: 4  
Construction Category: I  
Construction Description: Double wall

Piping:  
Tank ID: 4  
Piping Category: F  
Piping Description: Double wall

Tank ID: 4  
Piping Category: C  
Piping Description: Fiberglass

Monitoring:  
Tank ID: 4  
Petro Monitoring Category: G  
Monitoring Description: Electronic line leak detector

Tank ID: 4  
Petro Monitoring Category: A  
Monitoring Description: Site Suitability Plan

Tank ID: 4  
Petro Monitoring Category: T  
Monitoring Description: Annual tightness test/Inventory

Tank ID: 4  
Tank Capacity: 20000  
Tank Location: UNDERGROUND  
Tank Status: U  
Status Date: 06/01/2009  
Install Date: 6/1/2009  
Substance: B  
Content Description: Unleaded Gas  
Vessel Indicator: TANK  
DEP Contractor: C

Owner:  
Owner ID: 68532  
Owner Name: JAYVEER QWIK KING STORES LLC  
Owner Address: 3685 SW 20TH ST  
Owner Address 2: ATTN: STORAGE TANK REGIS  
Owner City,State,Zip: OCALA, FL 34474  
Owner Contact: RAJESHKUMAR PATEL  
Owner Phone: 3528162334

Construction:  
Tank ID: 4

Map ID  
Direction  
Distance  
Elevation

MAP FINDINGS

Site

Database(s)

EDR ID Number  
EPA ID Number

**JAYVEER QWIK KING STORES (Continued)**

**U001361144**

Construction Category: C  
Construction Description: Steel

Tank ID: 4  
Construction Category: I  
Construction Description: Double wall

Piping:  
Tank ID: 4  
Piping Category: F  
Piping Description: Double wall

Tank ID: 4  
Piping Category: C  
Piping Description: Fiberglass

Monitoring:  
Tank ID: 4  
Petro Monitoring Category: G  
Monitoring Description: Electronic line leak detector

Tank ID: 4  
Petro Monitoring Category: A  
Monitoring Description: Site Suitability Plan

Tank ID: 4  
Petro Monitoring Category: T  
Monitoring Description: Annual tightness test/Inventory

**DWM CONTAM:**

Name: JAYVEER QWIK KING STORES  
Address: 3685 SW 20TH ST  
City,State,Zip: OCALA, FL  
Program Site Id: 8511197  
Lat DD: 29  
Lat MM: 10  
Lat SS: Not reported  
Long DD: 82  
Long MM: 11  
Long SS: 12  
Office/ District: CD  
Program Area: PETROLEUM  
Priority Score: Not reported  
Datum: 0  
Method: AGPS  
Facility Status: CLOSED-STCM  
Facility Type: Not reported  
Score Effective Date: Not reported  
Score When Ranked: Not reported  
Rank: Not reported  
Operator: Not reported  
Phone: Not reported  
Name Changed: Not reported  
Addr Changed: Not reported

Map ID  
Direction  
Distance  
Elevation

MAP FINDINGS

Site

Database(s)

EDR ID Number  
EPA ID Number

**JAYVEER QWIK KING STORES (Continued)**

**U001361144**

Related Party ID: Not reported  
Primary RP Role: Not reported  
RP Begin Date: Not reported  
RP Name: Not reported  
RP Address1: Not reported  
RP Address2: Not reported  
RP City: Not reported  
RP State: Not reported  
RP Zip5: Not reported  
RP Zip4: Not reported  
Contact: Not reported  
RP Phone: Not reported  
RP Extension: Not reported  
Site Manager: Not reported

**FL Financial Assurance 3:**

Name: JAYVEER QWIK KING STORES  
Address: 3685 SW 20TH ST  
City,State,Zip: OCALA, FL 34474  
Region: 3  
Facility ID: 8511197  
Facility Phone: 3522374774  
Facility Status: OPEN  
Facility Type: A  
Type Description: Retail Station  
DEP CO: C  
Financial Responsibility: INSURANCE  
Insurance Company: COMMERCE & INDUSTRY  
Effective Date: 07/05/2014  
Expire Date: 07/05/2015  
Owner ID: 68532  
Owner Name: JAYVEER QWIK KING STORES LLC  
Owner Address: 3685 SW 20TH ST  
Owner Address2: ATTN: STORAGE TANK REGIS  
Owner City,St,Zip: OCALA, FL 34474  
Contact: RAJESHKUMAR PATEL  
Resp Party Phone: 3528162334

Name: JAYVEER QWIK KING STORES  
Address: 3685 SW 20TH ST  
City,State,Zip: OCALA, FL 34474  
Region: 3  
Facility ID: 8511197  
Facility Phone: 3522374774  
Facility Status: OPEN  
Facility Type: A  
Type Description: Retail Station  
DEP CO: C  
Financial Responsibility: INSURANCE  
Insurance Company: COMMERCE & INDUSTRY  
Effective Date: 07/05/2015  
Expire Date: 07/05/2017  
Owner ID: 68532  
Owner Name: JAYVEER QWIK KING STORES LLC  
Owner Address: 3685 SW 20TH ST  
Owner Address2: ATTN: STORAGE TANK REGIS  
Owner City,St,Zip: OCALA, FL 34474



Map ID  
Direction  
Distance  
Elevation

MAP FINDINGS

Site

Database(s)

EDR ID Number  
EPA ID Number

**JAYVEER QWIK KING STORES (Continued)**

**U001361144**

Contact: RAJESHKUMAR PATEL  
Resp Party Phone: 3528162334

Name: JAYVEER QWIK KING STORES  
Address: 3685 SW 20TH ST  
City,State,Zip: OCALA, FL 34474  
Region: 3  
Facility ID: 8511197  
Facility Phone: 3522374774  
Facility Status: OPEN  
Facility Type: A  
Type Description: Retail Station  
DEP CO: C  
Financial Responsibility: INSURANCE  
Insurance Company: COMMERCE & INDUSTRY  
Effective Date: 07/05/2017  
Expire Date: 07/05/2018  
Owner ID: 68532  
Owner Name: JAYVEER QWIK KING STORES LLC  
Owner Address: 3685 SW 20TH ST  
Owner Address2: ATTN: STORAGE TANK REGIS  
Owner City,St,Zip: OCALA, FL 34474  
Contact: RAJESHKUMAR PATEL  
Resp Party Phone: 3528162334

Name: JAYVEER QWIK KING STORES  
Address: 3685 SW 20TH ST  
City,State,Zip: OCALA, FL 34474  
Region: 3  
Facility ID: 8511197  
Facility Phone: 3522374774  
Facility Status: OPEN  
Facility Type: A  
Type Description: Retail Station  
DEP CO: C  
Financial Responsibility: INSURANCE  
Insurance Company: COMMERCE & INDUSTRY  
Effective Date: 07/05/2018  
Expire Date: 07/05/2019  
Owner ID: 68532  
Owner Name: JAYVEER QWIK KING STORES LLC  
Owner Address: 3685 SW 20TH ST  
Owner Address2: ATTN: STORAGE TANK REGIS  
Owner City,St,Zip: OCALA, FL 34474  
Contact: RAJESHKUMAR PATEL  
Resp Party Phone: 3528162334

Name: JAYVEER QWIK KING STORES  
Address: 3685 SW 20TH ST  
City,State,Zip: OCALA, FL 34474  
Region: 3  
Facility ID: 8511197  
Facility Phone: 3522374774  
Facility Status: OPEN  
Facility Type: A  
Type Description: Retail Station  
DEP CO: C

Map ID  
Direction  
Distance  
Elevation

MAP FINDINGS

Site

Database(s)

EDR ID Number  
EPA ID Number

**JAYVEER QWIK KING STORES (Continued)**

**U001361144**

Financial Responsibility: INSURANCE  
Insurance Company: COMMERCE & INDUSTRY  
Effective Date: Not reported  
Expire Date: Not reported  
Owner ID: 68532  
Owner Name: JAYVEER QWIK KING STORES LLC  
Owner Address: 3685 SW 20TH ST  
Owner Address2: ATTN: STORAGE TANK REGIS  
Owner City,St,Zip: OCALA, FL 34474  
Contact: RAJESHKUMAR PATEL  
Resp Party Phone: 3528162334

Name: JAYVEER QWIK KING STORES  
Address: 3685 SW 20TH ST  
City,State,Zip: OCALA, FL 34474  
Region: 3  
Facility ID: 8511197  
Facility Phone: 3522374774  
Facility Status: OPEN  
Facility Type: A  
Type Description: Retail Station  
DEP CO: C  
Financial Responsibility: INSURANCE  
Insurance Company: COMMERCE & INDUSTRY INSURANCE CO  
Effective Date: 07/05/2019  
Expire Date: 07/05/2020  
Owner ID: 68532  
Owner Name: JAYVEER QWIK KING STORES LLC  
Owner Address: 3685 SW 20TH ST  
Owner Address2: ATTN: STORAGE TANK REGIS  
Owner City,St,Zip: OCALA, FL 34474  
Contact: RAJESHKUMAR PATEL  
Resp Party Phone: 3528162334

Name: JAYVEER QWIK KING STORES  
Address: 3685 SW 20TH ST  
City,State,Zip: OCALA, FL 34474  
Region: 3  
Facility ID: 8511197  
Facility Phone: 3522374774  
Facility Status: OPEN  
Facility Type: A  
Type Description: Retail Station  
DEP CO: C  
Financial Responsibility: INSURANCE  
Insurance Company: COMMERCE & INDUSTRY INSURANCE CO  
Effective Date: 07/05/2020  
Expire Date: 07/05/2021  
Owner ID: 68532  
Owner Name: JAYVEER QWIK KING STORES LLC  
Owner Address: 3685 SW 20TH ST  
Owner Address2: ATTN: STORAGE TANK REGIS  
Owner City,St,Zip: OCALA, FL 34474  
Contact: RAJESHKUMAR PATEL  
Resp Party Phone: 3528162334

Name: JAYVEER QWIK KING STORES

Map ID  
Direction  
Distance  
Elevation

MAP FINDINGS

Site

Database(s)

EDR ID Number  
EPA ID Number

**JAYVEER QWIK KING STORES (Continued)**

**U001361144**

Address: 3685 SW 20TH ST  
City,State,Zip: OCALA, FL 34474  
Region: 3  
Facility ID: 8511197  
Facility Phone: 3522374774  
Facility Status: OPEN  
Facility Type: A  
Type Description: Retail Station  
DEP CO: C  
Financial Responsibility: INSURANCE  
Insurance Company: COMMERCE & INDUSTRY INSURANCE CO  
Effective Date: 07/05/2021  
Expire Date: 07/05/2022  
Owner ID: 68532  
Owner Name: JAYVEER QWIK KING STORES LLC  
Owner Address: 3685 SW 20TH ST  
Owner Address2: ATTN: STORAGE TANK REGIS  
Owner City,St,Zip: OCALA, FL 34474  
Contact: RAJESHKUMAR PATEL  
Resp Party Phone: 3528162334

Name: JAYVEER QWIK KING STORES  
Address: 3685 SW 20TH ST  
City,State,Zip: OCALA, FL 34474  
Region: 3  
Facility ID: 8511197  
Facility Phone: 3522374774  
Facility Status: OPEN  
Facility Type: A  
Type Description: Retail Station  
DEP CO: C  
Financial Responsibility: INSURANCE  
Insurance Company: COMMERCE & INDUSTRY INSURANCE CO  
Effective Date: 07/05/2022  
Expire Date: 07/05/2023  
Owner ID: 68532  
Owner Name: JAYVEER QWIK KING STORES LLC  
Owner Address: 3685 SW 20TH ST  
Owner Address2: ATTN: STORAGE TANK REGIS  
Owner City,St,Zip: OCALA, FL 34474  
Contact: RAJESHKUMAR PATEL  
Resp Party Phone: 3528162334

Name: JAYVEER QWIK KING STORES  
Address: 3685 SW 20TH ST  
City,State,Zip: OCALA, FL 34474  
Region: 3  
Facility ID: 8511197  
Facility Phone: 3522374774  
Facility Status: OPEN  
Facility Type: A  
Type Description: Retail Station  
DEP CO: C  
Financial Responsibility: INSURANCE  
Insurance Company: FPLIPA  
Effective Date: 02/15/1990  
Expire Date: 09/23/1991

Map ID  
Direction  
Distance  
Elevation

MAP FINDINGS

Site

Database(s)

EDR ID Number  
EPA ID Number

**JAYVEER QWIK KING STORES (Continued)**

**U001361144**

Owner ID: 68532  
Onwer Name: JAYVEER QWIK KING STORES LLC  
Owner Address: 3685 SW 20TH ST  
Owner Address2: ATTN: STORAGE TANK REGIS  
Owner City,St,Zip: OCALA, FL 34474  
Contact: RAJESHKUMAR PATEL  
Resp Party Phone: 3528162334

Name: JAYVEER QWIK KING STORES  
Address: 3685 SW 20TH ST  
City,State,Zip: OCALA, FL 34474  
Region: 3  
Facility ID: 8511197  
Facility Phone: 3522374774  
Facility Status: OPEN  
Facility Type: A  
Type Description: Retail Station  
DEP CO: C  
Finaincial Responsibility: INSURANCE  
Insurance Company: MT. HAWLEY INSURANCE CO  
Effective Date: 01/02/2013  
Expire Date: 01/02/2014

Owner ID: 68532  
Onwer Name: JAYVEER QWIK KING STORES LLC  
Owner Address: 3685 SW 20TH ST  
Owner Address2: ATTN: STORAGE TANK REGIS  
Owner City,St,Zip: OCALA, FL 34474  
Contact: RAJESHKUMAR PATEL  
Resp Party Phone: 3528162334

Name: JAYVEER QWIK KING STORES  
Address: 3685 SW 20TH ST  
City,State,Zip: OCALA, FL 34474  
Region: 3  
Facility ID: 8511197  
Facility Phone: 3522374774  
Facility Status: OPEN  
Facility Type: A  
Type Description: Retail Station  
DEP CO: C  
Finaincial Responsibility: INSURANCE  
Insurance Company: ZURICH-AMERICAN  
Effective Date: 01/02/2009  
Expire Date: 01/02/2010

Owner ID: 68532  
Onwer Name: JAYVEER QWIK KING STORES LLC  
Owner Address: 3685 SW 20TH ST  
Owner Address2: ATTN: STORAGE TANK REGIS  
Owner City,St,Zip: OCALA, FL 34474  
Contact: RAJESHKUMAR PATEL  
Resp Party Phone: 3528162334

Name: JAYVEER QWIK KING STORES  
Address: 3685 SW 20TH ST  
City,State,Zip: OCALA, FL 34474  
Region: 3  
Facility ID: 8511197

Map ID  
Direction  
Distance  
Elevation

MAP FINDINGS

Site

Database(s)

EDR ID Number  
EPA ID Number

**JAYVEER QWIK KING STORES (Continued)**

**U001361144**

Facility Phone: 3522374774  
Facility Status: OPEN  
Facility Type: A  
Type Description: Retail Station  
DEP CO: C  
Financial Responsibility: INSURANCE  
Insurance Company: ZURICH-AMERICAN  
Effective Date: 01/02/2010  
Expire Date: 01/02/2011  
Owner ID: 68532  
Owner Name: JAYVEER QWIK KING STORES LLC  
Owner Address: 3685 SW 20TH ST  
Owner Address2: ATTN: STORAGE TANK REGIS  
Owner City,St,Zip: OCALA, FL 34474  
Contact: RAJESHKUMAR PATEL  
Resp Party Phone: 3528162334

Name: JAYVEER QWIK KING STORES  
Address: 3685 SW 20TH ST  
City,State,Zip: OCALA, FL 34474  
Region: 3  
Facility ID: 8511197  
Facility Phone: 3522374774  
Facility Status: OPEN  
Facility Type: A  
Type Description: Retail Station  
DEP CO: C  
Financial Responsibility: INSURANCE  
Insurance Company: ZURICH-AMERICAN  
Effective Date: 01/02/2012  
Expire Date: 01/02/2013  
Owner ID: 68532  
Owner Name: JAYVEER QWIK KING STORES LLC  
Owner Address: 3685 SW 20TH ST  
Owner Address2: ATTN: STORAGE TANK REGIS  
Owner City,St,Zip: OCALA, FL 34474  
Contact: RAJESHKUMAR PATEL  
Resp Party Phone: 3528162334

**J129** **JOY FOOD STORE #431**  
**SSW** **3740 NW BLITCHTON RD**  
**< 1/8** **OCALA, FL 34475**  
**0.009 mi.**  
**46 ft.** **Site 6 of 7 in cluster J**

**FL LUST** **U002313511**  
**FL UST** **N/A**  
**FL DWM CONTAM**  
**FL Financial Assurance**

**Actual:** **LUST:**  
**64 ft.** Name: JOY FOOD STORE #431  
**Focus Map:** Address: 3740 NW BLITCHTON RD  
**8** City,State,Zip: OCALA, FL 34475  
Region: STATE  
Facility Id: 8511035  
Facility Status: CLOSED  
Facility Type: A - Retail Station  
Facility Phone: (813)546-2745  
Facility Cleanup Rank: Not reported  
District: Central District  
Lat/Long (dms): 29 12 18.1872000 / 82 10 55.7687999  
Section: Not reported

Map ID  
Direction  
Distance  
Elevation

MAP FINDINGS

Site

Database(s)

EDR ID Number  
EPA ID Number

**JOY FOOD STORE #431 (Continued)**

**U002313511**

Township: Not reported  
Range: Not reported  
Feature: Not reported  
Method: AGPS  
Datum: 0  
Score: 45  
Score Effective Date: 2001-03-08 00:00:00  
Score When Ranked: Not reported  
Operator: SARAJIT K SAHA  
Name Update: 2011-04-20 00:00:00  
Address Update: 2011-04-20 00:00:00

**Petroleum Cleanup PCT Facility Score:**

Facility Cleanup Status: CMPL - COMPLETED  
Contact: SARAJIT K SAHA  
Contact Company: DHAKA PROPERTIES LLC  
Contact Address: 10108 LAKE COVE LN  
Contact City/State/Zip: TAMPA, FL 33618  
Phone: (813)546-2245  
Bad Address Ind: N  
State: FL  
Zip: 34475, 4636  
Score: 45  
Score Effective Date: 2001-03-08 00:00:00  
Related Party ID: 75324  
Primary RP Role: ACCOUNT OWNER  
RP Begin Date: 2020-07-23  
RP Zip: Not reported  
RP Extension: Not reported

**Discharge Cleanup Summary:**

Discharge Date: 4/3/1991  
PCT Discharge Combined: Not reported  
Cleanup Required: R - CLEANUP REQUIRED  
Discharge Cleanup Status: NFA - NFA COMPLETE  
Disch Cleanup Status Date: 12/23/2004  
Cleanup Work Status: COMPLETED  
Information Source: D - DISCHARGE NOTIFICATION  
Other Source Description: Not reported  
Eligibility Indicator: E - ELIGIBLE  
Site Manager: Not reported  
Site Mgr End Date: Not reported  
Tank Office: -

**Petroleum Cleanup Program Eligibility:**

Facility ID: 8511035  
Discharge Date: 4/3/1991  
Pct Discharge Combined With: Not reported  
Cleanup Required: R - CLEANUP REQUIRED  
Discharge Cleanup Status: NFA - NFA COMPLETE  
Disch Cleanup Status Date: 12/23/2004  
Cleanup Work Status: COMPLETED  
Information Source: Not reported  
Other Source Description: Not reported  
Application Received Date: Not reported  
Cleanup Program: P - PETROLEUM LIABILITY AND RESTORATION INSURANCE PROGRAM  
Eligibility Status: Not reported  
Elig Status Date: Not reported

Map ID  
Direction  
Distance  
Elevation

MAP FINDINGS

Site

Database(s)

EDR ID Number  
EPA ID Number

**JOY FOOD STORE #431 (Continued)**

**U002313511**

Letter Of Intent Date:	Not reported
Redetermined:	Not reported
Inspection Date:	Not reported
Site Manager:	Not reported
Site Mgr End Date:	Not reported
Tank Office:	-
Deductible Amount:	Not reported
Deductible Paid To Date:	Not reported
Co-Pay Amount:	Not reported
Co-Pay Paid To Date:	Not reported
Cap Amount:	300000
Facility ID:	8511035
Discharge Date:	4/3/1991
Pct Discharge Combined With:	Not reported
Cleanup Required:	R - CLEANUP REQUIRED
Discharge Cleanup Status:	NFA - NFA COMPLETE
Disch Cleanup Status Date:	12/23/2004
Cleanup Work Status:	COMPLETED
Information Source:	Not reported
Other Source Description:	Not reported
Application Received Date:	Not reported
Cleanup Program:	C - PETROLEUM CLEANUP PARTICIPATION PROGRAM
Eligibility Status:	Not reported
Elig Status Date:	Not reported
Letter Of Intent Date:	Not reported
Redetermined:	Not reported
Inspection Date:	Not reported
Site Manager:	Not reported
Site Mgr End Date:	Not reported
Tank Office:	-
Deductible Amount:	Not reported
Deductible Paid To Date:	Not reported
Co-Pay Amount:	Not reported
Co-Pay Paid To Date:	Not reported
Cap Amount:	300000
Task Information:	
District:	CD
Facility ID:	8511035
Facility Status:	OPEN
Facility Type:	A - Retail Station -
County:	MARION
County ID:	42
Cleanup Eligibility Status:	E
Source Effective Date:	12-23-2004
Discharge Date:	04-03-1991
Cleanup Required:	R - CLEANUP REQUIRED
Discharge Cleanup Status:	NFA - NFA COMPLETE
Disch Cleanup Status Date:	12-23-2004
SRC Action Type:	NFA - NO FURTHER ACTION
SRC Submit Date:	12-13-2004
SRC Review Date:	12-23-2004
SRC Completion Status:	A - APPROVED
SRC Issue Date:	12-23-2004
SRC Comment:	Not reported
Cleanup Work Status:	COMPLETED
Site Mgr:	Not reported
Site Mgr End Date:	Not reported

Map ID  
Direction  
Distance  
Elevation

MAP FINDINGS

Site

Database(s)

EDR ID Number  
EPA ID Number

**JOY FOOD STORE #431 (Continued)**

**U002313511**

Tank Office: -  
SR Task ID: Not reported  
SR Cleanup Responsible: -  
SR Funding Eligibility Type: -  
SR Actual Cost: Not reported  
SR Completion Date: Not reported  
SR Payment Date: Not reported  
SR Oral Date: Not reported  
SR Written Date: Not reported  
SR Soil Removal: Not reported  
SR Free Product Removal: Not reported  
SR Soil Tonnage Removed: Not reported  
SR Soil Treatment: Not reported  
SR Other Treatment: Not reported  
SR Alternate Proc Received Date: Not reported  
SR Alternate Procedure Status: Not reported  
SR Alternate Procedure Status Date: Not reported  
SR Alternate Procedure Comments: Not reported  
SA Task ID: 18382  
SA Cleanup Responsible: -  
SA Funding Eligibility Type: -  
SA Actual Cost: Not reported  
SA Completion Date: Not reported  
SA Payment Date: Not reported  
RAP Task ID: Not reported  
RAP Cleanup Responsible ID: -  
RAP Funding Eligibility Type: -  
RAP Actual Cost: Not reported  
RAP Completion Date: Not reported  
RAP Payment Date: Not reported  
RAP Last Order Approved: Not reported  
RA Task ID: 75960  
RA Cleanup Responsible: -  
RA Funding Eligibility Type: -  
RA Years to Complete: 0  
RA Actual Cost: Not reported

[Click here for Florida Oculus:](#)

UST:

Facility ID: 8511035  
Name: JOY FOOD STORE #431  
Address: 3740 NW BLITCHTON RD  
City,State,Zip: OCALA, FL 34475  
Facility Phone: 8135462745  
Facility Status: CLOSED  
Facility Type: A  
Type Description: Retail Station  
Depco: P  
Region: STATE  
Positioning Method: AGPS  
Latitude/Longitude: 29 10 0 / 82 12 57

UST:

Tank ID: 1  
Tank Capacity: 6000  
Tank Location: UNDERGROUND



Map ID  
Direction  
Distance  
Elevation

MAP FINDINGS

Site

Database(s)

EDR ID Number  
EPA ID Number

**JOY FOOD STORE #431 (Continued)**

**U002313511**

Tank Status: B  
Status Date: 04/30/1991  
Install Date: 12/1/1969  
Substance: B  
Content Description: Unleaded Gas  
Vessel Indicator: TANK  
DEP Contractor: P

Owner:  
Owner ID: 75324  
Owner Name: DHAKA PROPERTIES LLC  
Owner Address: 10108 LAKE COVE LN  
Owner Address 2: ATTN: STOR TANK REGIS  
Owner City,State,Zip: TAMPA, FL 33618  
Owner Contact: SARAJIT K SAHA  
Owner Phone: 8135462245

Tank ID: 2  
Tank Capacity: 6000  
Tank Location: UNDERGROUND  
Tank Status: B  
Status Date: 04/30/1991  
Install Date: 12/1/1969  
Substance: B  
Content Description: Unleaded Gas  
Vessel Indicator: TANK  
DEP Contractor: P

Owner:  
Owner ID: 75324  
Owner Name: DHAKA PROPERTIES LLC  
Owner Address: 10108 LAKE COVE LN  
Owner Address 2: ATTN: STOR TANK REGIS  
Owner City,State,Zip: TAMPA, FL 33618  
Owner Contact: SARAJIT K SAHA  
Owner Phone: 8135462245

Tank ID: 3  
Tank Capacity: 6000  
Tank Location: UNDERGROUND  
Tank Status: B  
Status Date: 04/30/1991  
Install Date: 12/1/1969  
Substance: C  
Content Description: Gasohol  
Vessel Indicator: TANK  
DEP Contractor: P

Owner:  
Owner ID: 75324  
Owner Name: DHAKA PROPERTIES LLC  
Owner Address: 10108 LAKE COVE LN  
Owner Address 2: ATTN: STOR TANK REGIS  
Owner City,State,Zip: TAMPA, FL 33618  
Owner Contact: SARAJIT K SAHA  
Owner Phone: 8135462245

Map ID  
Direction  
Distance  
Elevation

MAP FINDINGS

Site

Database(s)

EDR ID Number  
EPA ID Number

**JOY FOOD STORE #431 (Continued)**

**U002313511**

Tank ID: 4  
Tank Capacity: 500  
Tank Location: UNDERGROUND  
Tank Status: B  
Status Date: 07/31/1992  
Install Date: Not reported  
Substance: K  
Content Description: Kerosene  
Vessel Indicator: TANK  
DEP Contractor: P

Owner:

Owner ID: 75324  
Owner Name: DHAKA PROPERTIES LLC  
Owner Address: 10108 LAKE COVE LN  
Owner Address 2: ATTN: STOR TANK REGIS  
Owner City,State,Zip: TAMPA, FL 33618  
Owner Contact: SARAJIT K SAHA  
Owner Phone: 8135462245

Tank ID: 5  
Tank Capacity: 17000  
Tank Location: UNDERGROUND  
Tank Status: B  
Status Date: 04/01/2021  
Install Date: 7/1/1995  
Substance: B  
Content Description: Unleaded Gas  
Vessel Indicator: TANK  
DEP Contractor: P

Owner:

Owner ID: 75324  
Owner Name: DHAKA PROPERTIES LLC  
Owner Address: 10108 LAKE COVE LN  
Owner Address 2: ATTN: STOR TANK REGIS  
Owner City,State,Zip: TAMPA, FL 33618  
Owner Contact: SARAJIT K SAHA  
Owner Phone: 8135462245

DWM CONTAM:

Name: JOY FOOD STORE #431  
Address: 3740 NW BLITCHTON RD  
City,State,Zip: OCALA, FL  
Program Site Id: 8511035  
Lat DD: 29  
Lat MM: 10  
Lat SS: Not reported  
Long DD: 82  
Long MM: 12  
Long SS: 57  
Office/ District: CD  
Program Area: PETROLEUM  
Priority Score: Not reported  
Datum: 0

Map ID  
Direction  
Distance  
Elevation

MAP FINDINGS

Site

Database(s)

EDR ID Number  
EPA ID Number

**JOY FOOD STORE #431 (Continued)**

**U002313511**

Method: AGPS  
Facility Status: CLOSED-STCM  
Facility Type: Not reported  
Score Effective Date: Not reported  
Score When Ranked: Not reported  
Rank: Not reported  
Operator: Not reported  
Phone: Not reported  
Name Changed: Not reported  
Addr Changed: Not reported  
Related Party ID: Not reported  
Primary RP Role: Not reported  
RP Begin Date: Not reported  
RP Name: Not reported  
RP Address1: Not reported  
RP Address2: Not reported  
RP City: Not reported  
RP State: Not reported  
RP Zip5: Not reported  
RP Zip4: Not reported  
Contact: Not reported  
RP Phone: Not reported  
RP Extension: Not reported  
Site Manager: Not reported

**FL Financial Assurance 3:**

Name: JOY FOOD STORE #431  
Address: 3740 NW BLITCHTON RD  
City,State,Zip: OCALA, FL 34475  
Region: 3  
Facility ID: 8511035  
Facility Phone: 8135462745  
Facility Status: CLOSED  
Facility Type: A  
Type Description: Retail Station  
DEP CO: P  
Financial Responsibility: INSURANCE  
Insurance Company: LIBERTY SURPLUS INSURANCE CORP  
Effective Date: 05/06/2011  
Expire Date: 05/06/2012  
Owner ID: 75324  
Owner Name: DHAKA PROPERTIES LLC  
Owner Address: 10108 LAKE COVE LN  
Owner Address2: ATTN: STOR TANK REGIS  
Owner City,St,Zip: TAMPA, FL 33618  
Contact: SARAJIT K SAHA  
Resp Party Phone: 8135462245

Name: JOY FOOD STORE #431  
Address: 3740 NW BLITCHTON RD  
City,State,Zip: OCALA, FL 34475  
Region: 3  
Facility ID: 8511035  
Facility Phone: 8135462745  
Facility Status: CLOSED  
Facility Type: A  
Type Description: Retail Station

Map ID  
Direction  
Distance  
Elevation

MAP FINDINGS

Site

Database(s)

EDR ID Number  
EPA ID Number

**JOY FOOD STORE #431 (Continued)**

**U002313511**

DEP CO: P  
Financial Responsibility: INSURANCE  
Insurance Company: LIBERTY SURPLUS INSURANCE CORP  
Effective Date: 05/06/2013  
Expire Date: 05/06/2014  
Owner ID: 75324  
Owner Name: DHAKA PROPERTIES LLC  
Owner Address: 10108 LAKE COVE LN  
Owner Address2: ATTN: STOR TANK REGIS  
Owner City,St,Zip: TAMPA, FL 33618  
Contact: SARAJIT K SAHA  
Resp Party Phone: 8135462245

Name: JOY FOOD STORE #431  
Address: 3740 NW BLITCHTON RD  
City,State,Zip: OCALA, FL 34475  
Region: 3  
Facility ID: 8511035  
Facility Phone: 8135462745  
Facility Status: CLOSED  
Facility Type: A  
Type Description: Retail Station  
DEP CO: P  
Financial Responsibility: INSURANCE  
Insurance Company: LIBERTY SURPLUS INSURANCE CORP  
Effective Date: 05/06/2014  
Expire Date: 05/06/2015  
Owner ID: 75324  
Owner Name: DHAKA PROPERTIES LLC  
Owner Address: 10108 LAKE COVE LN  
Owner Address2: ATTN: STOR TANK REGIS  
Owner City,St,Zip: TAMPA, FL 33618  
Contact: SARAJIT K SAHA  
Resp Party Phone: 8135462245

Name: JOY FOOD STORE #431  
Address: 3740 NW BLITCHTON RD  
City,State,Zip: OCALA, FL 34475  
Region: 3  
Facility ID: 8511035  
Facility Phone: 8135462745  
Facility Status: CLOSED  
Facility Type: A  
Type Description: Retail Station  
DEP CO: P  
Financial Responsibility: INSURANCE  
Insurance Company: LIBERTY SURPLUS INSURANCE CORP  
Effective Date: 05/06/2015  
Expire Date: 05/06/2016  
Owner ID: 75324  
Owner Name: DHAKA PROPERTIES LLC  
Owner Address: 10108 LAKE COVE LN  
Owner Address2: ATTN: STOR TANK REGIS  
Owner City,St,Zip: TAMPA, FL 33618  
Contact: SARAJIT K SAHA  
Resp Party Phone: 8135462245

Map ID  
Direction  
Distance  
Elevation

MAP FINDINGS

Site

Database(s)

EDR ID Number  
EPA ID Number

**JOY FOOD STORE #431 (Continued)**

**U002313511**

Name: JOY FOOD STORE #431  
Address: 3740 NW BLITCHTON RD  
City,State,Zip: OCALA, FL 34475  
Region: 3  
Facility ID: 8511035  
Facility Phone: 8135462745  
Facility Status: CLOSED  
Facility Type: A  
Type Description: Retail Station  
DEP CO: P  
Financial Responsibility: INSURANCE  
Insurance Company: LIBERTY SURPLUS INSURANCE CORP  
Effective Date: 05/06/2016  
Expire Date: 05/06/2017  
Owner ID: 75324  
Owner Name: DHAKA PROPERTIES LLC  
Owner Address: 10108 LAKE COVE LN  
Owner Address2: ATTN: STOR TANK REGIS  
Owner City,St,Zip: TAMPA, FL 33618  
Contact: SARAJIT K SAHA  
Resp Party Phone: 8135462245

Name: JOY FOOD STORE #431  
Address: 3740 NW BLITCHTON RD  
City,State,Zip: OCALA, FL 34475  
Region: 3  
Facility ID: 8511035  
Facility Phone: 8135462745  
Facility Status: CLOSED  
Facility Type: A  
Type Description: Retail Station  
DEP CO: P  
Financial Responsibility: INSURANCE  
Insurance Company: LIBERTY SURPLUS INSURANCE CORP  
Effective Date: 05/06/2017  
Expire Date: 05/06/2018  
Owner ID: 75324  
Owner Name: DHAKA PROPERTIES LLC  
Owner Address: 10108 LAKE COVE LN  
Owner Address2: ATTN: STOR TANK REGIS  
Owner City,St,Zip: TAMPA, FL 33618  
Contact: SARAJIT K SAHA  
Resp Party Phone: 8135462245

Name: JOY FOOD STORE #431  
Address: 3740 NW BLITCHTON RD  
City,State,Zip: OCALA, FL 34475  
Region: 3  
Facility ID: 8511035  
Facility Phone: 8135462745  
Facility Status: CLOSED  
Facility Type: A  
Type Description: Retail Station  
DEP CO: P  
Financial Responsibility: INSURANCE  
Insurance Company: LIBERTY SURPLUS INSURANCE CORP  
Effective Date: 05/06/2018

Map ID  
Direction  
Distance  
Elevation

MAP FINDINGS

Site

Database(s)

EDR ID Number  
EPA ID Number

**JOY FOOD STORE #431 (Continued)**

**U002313511**

Expire Date: 05/06/2019  
Owner ID: 75324  
Owner Name: DHAKA PROPERTIES LLC  
Owner Address: 10108 LAKE COVE LN  
Owner Address2: ATTN: STOR TANK REGIS  
Owner City,St,Zip: TAMPA, FL 33618  
Contact: SARAJIT K SAHA  
Resp Party Phone: 8135462245

Name: JOY FOOD STORE #431  
Address: 3740 NW BLITCHTON RD  
City,State,Zip: OCALA, FL 34475  
Region: 3  
Facility ID: 8511035  
Facility Phone: 8135462745  
Facility Status: CLOSED  
Facility Type: A  
Type Description: Retail Station  
DEP CO: P  
Financial Responsibility: INSURANCE  
Insurance Company: LIBERTY SURPLUS INSURANCE CORP  
Effective Date: 05/06/2019  
Expire Date: 05/06/2020  
Owner ID: 75324  
Owner Name: DHAKA PROPERTIES LLC  
Owner Address: 10108 LAKE COVE LN  
Owner Address2: ATTN: STOR TANK REGIS  
Owner City,St,Zip: TAMPA, FL 33618  
Contact: SARAJIT K SAHA  
Resp Party Phone: 8135462245

Name: JOY FOOD STORE #431  
Address: 3740 NW BLITCHTON RD  
City,State,Zip: OCALA, FL 34475  
Region: 3  
Facility ID: 8511035  
Facility Phone: 8135462745  
Facility Status: CLOSED  
Facility Type: A  
Type Description: Retail Station  
DEP CO: P  
Financial Responsibility: INSURANCE  
Insurance Company: LIBERTY SURPLUS INSURANCE CORP  
Effective Date: 05/16/2011  
Expire Date: 05/16/2012  
Owner ID: 75324  
Owner Name: DHAKA PROPERTIES LLC  
Owner Address: 10108 LAKE COVE LN  
Owner Address2: ATTN: STOR TANK REGIS  
Owner City,St,Zip: TAMPA, FL 33618  
Contact: SARAJIT K SAHA  
Resp Party Phone: 8135462245

Name: JOY FOOD STORE #431  
Address: 3740 NW BLITCHTON RD  
City,State,Zip: OCALA, FL 34475  
Region: 3

Map ID  
Direction  
Distance  
Elevation

MAP FINDINGS

Site

Database(s)

EDR ID Number  
EPA ID Number

**JOY FOOD STORE #431 (Continued)**

**U002313511**

Facility ID: 8511035  
Facility Phone: 8135462745  
Facility Status: CLOSED  
Facility Type: A  
Type Description: Retail Station  
DEP CO: P  
Financial Responsibility: INSURANCE  
Insurance Company: ZURICH-AMERICAN  
Effective Date: 05/06/2008  
Expire Date: 05/06/2009  
Owner ID: 75324  
Owner Name: DHAKA PROPERTIES LLC  
Owner Address: 10108 LAKE COVE LN  
Owner Address2: ATTN: STOR TANK REGIS  
Owner City,St,Zip: TAMPA, FL 33618  
Contact: SARAJIT K SAHA  
Resp Party Phone: 8135462245

Name: JOY FOOD STORE #431  
Address: 3740 NW BLITCHTON RD  
City,State,Zip: OCALA, FL 34475  
Region: 3  
Facility ID: 8511035  
Facility Phone: 8135462745  
Facility Status: CLOSED  
Facility Type: A  
Type Description: Retail Station  
DEP CO: P  
Financial Responsibility: INSURANCE  
Insurance Company: ZURICH-AMERICAN  
Effective Date: 05/06/2009  
Expire Date: 05/06/2010  
Owner ID: 75324  
Owner Name: DHAKA PROPERTIES LLC  
Owner Address: 10108 LAKE COVE LN  
Owner Address2: ATTN: STOR TANK REGIS  
Owner City,St,Zip: TAMPA, FL 33618  
Contact: SARAJIT K SAHA  
Resp Party Phone: 8135462245

Name: JOY FOOD STORE #431  
Address: 3740 NW BLITCHTON RD  
City,State,Zip: OCALA, FL 34475  
Region: 3  
Facility ID: 8511035  
Facility Phone: 8135462745  
Facility Status: CLOSED  
Facility Type: A  
Type Description: Retail Station  
DEP CO: P  
Financial Responsibility: INSURANCE  
Insurance Company: ZURICH-AMERICAN  
Effective Date: 11/01/2009  
Expire Date: 11/01/2010  
Owner ID: 75324  
Owner Name: DHAKA PROPERTIES LLC  
Owner Address: 10108 LAKE COVE LN

Map ID  
 Direction  
 Distance  
 Elevation

MAP FINDINGS

Site

Database(s)

EDR ID Number  
 EPA ID Number

**JOY FOOD STORE #431 (Continued)**

**U002313511**

Owner Address2: ATTN: STOR TANK REGIS  
 Owner City,St,Zip: TAMPA, FL 33618  
 Contact: SARAJIT K SAHA  
 Resp Party Phone: 8135462245

Name: JOY FOOD STORE #431  
 Address: 3740 NW BLITCHTON RD  
 City,State,Zip: OCALA, FL 34475  
 Region: 3  
 Facility ID: 8511035  
 Facility Phone: 8135462745  
 Facility Status: CLOSED  
 Facility Type: A  
 Type Description: Retail Station  
 DEP CO: P  
 Financial Responsibility: INSURANCE  
 Insurance Company: ZURICH-AMERICAN  
 Effective Date: 11/01/2011  
 Expire Date: 11/01/2012  
 Owner ID: 75324  
 Owner Name: DHAKA PROPERTIES LLC  
 Owner Address: 10108 LAKE COVE LN  
 Owner Address2: ATTN: STOR TANK REGIS  
 Owner City,St,Zip: TAMPA, FL 33618  
 Contact: SARAJIT K SAHA  
 Resp Party Phone: 8135462245

J130  
 SSW  
 < 1/8  
 0.009 mi.  
 46 ft.  
 Actual:  
 64 ft.

**SUPERTEST OIL COMPANY INC**  
**3740 NW BLITCHTON RD**  
**OCALA, FL 34475**  
**Site 7 of 7 in cluster J**

**EDR Hist Auto 1021941190**  
**N/A**

**Focus Map:**  
**8**

Year:	Name:	Type:
1996	JOY ENTERPRISES INC	Gasoline Service Stations
1997	SUPERTEST OIL COMPANY INC	Gasoline Service Stations
1998	SUPERTEST OIL COMPANY INC	Gasoline Service Stations
1999	SUPERTEST OIL COMPANY INC	Gasoline Service Stations
2000	SUPERTEST OIL COMPANY INC	Gasoline Service Stations
2001	SUPERTEST OIL COMPANY INC	Gasoline Service Stations
2002	SUPERTEST OIL COMPANY INC	Gasoline Service Stations
2003	SUPERTEST OIL COMPANY INC	Gasoline Service Stations
2004	SUPERTEST OIL COMPANY INC	Gasoline Service Stations
2005	SUPERTEST OIL COMPANY INC	Gasoline Service Stations
2006	SUPERTEST OIL COMPANY	Gasoline Service Stations
2007	SUPERTEST OIL COMPANY	Gasoline Service Stations
2008	SUPERTEST OIL COMPANY	Gasoline Service Stations
2009	SUPERTEST OIL COMPANY	Gasoline Service Stations
2010	SUPERTEST OIL COMPANY	Gasoline Service Stations
2011	SUPERTEST OIL COMPANY	Convenience Stores
2012	SUPERTEST OIL COMPANY	Convenience Stores
2013	SUPERTEST OIL COMPANY	Convenience Stores



Map ID  
 Direction  
 Distance  
 Elevation

MAP FINDINGS

Site

Database(s)

EDR ID Number  
 EPA ID Number

<b>A131</b>	<b>SPEEDWAY 92</b>	<b>RCRA NonGen / NLR</b>	<b>1000702997</b>
<b>NNE</b>	<b>4255 W HIGHWAY 326</b>	<b>FINDS</b>	<b>FLD984220004</b>
<b>&lt; 1/8</b>	<b>OCALA, FL 34482</b>	<b>ECHO</b>	
<b>0.010 mi.</b>			
<b>52 ft.</b>	<b>Site 8 of 10 in cluster A</b>		

**Actual:**  
**71 ft.**

**Focus Map:**  
**3**

<b>RCRA Listings:</b>			
Date Form Received by Agency:		19911101	
Handler Name:		Speedway 92	
Handler Address:		4255 W HIGHWAY 326	
Handler City,State,Zip:		OCALA, FL 34482-7615	
EPA ID:		FLD984220004	
Contact Name:		NON NOTIFIED	
Contact Address:		W HIGHWAY 326	
Contact City,State,Zip:		OCALA, FL 34482-7615	
Contact Telephone:		850-245-8707	
Contact Fax:		Not reported	
Contact Email:		Not reported	
Contact Title:		Not reported	
EPA Region:		04	
Land Type:		Private	
Federal Waste Generator Description:		Not a generator, verified	
Non-Notifier:		Not reported	
Biennial Report Cycle:		Not reported	
Accessibility:		Not reported	
Active Site Indicator:		Not reported	
State District Owner:		FI	
State District:		CD	
Mailing Address:		W HIGHWAY 326	
Mailing City,State,Zip:		OCALA, FL 34482-7615	
Owner Name:		Non Notified	
Owner Type:		Private	
Operator Name:		Not reported	
Operator Type:		Not reported	
Short-Term Generator Activity:		No	
Importer Activity:		No	
Mixed Waste Generator:		No	
Transporter Activity:		No	
Transfer Facility Activity:		No	
Recycler Activity with Storage:		No	
Small Quantity On-Site Burner Exemption:		No	
Smelting Melting and Refining Furnace Exemption:		No	
Underground Injection Control:		No	
Off-Site Waste Receipt:		No	
Universal Waste Indicator:		No	
Universal Waste Destination Facility:		No	
Federal Universal Waste:		No	
Active Site State-Reg Handler:		---	
Federal Facility Indicator:		Not reported	
Hazardous Secondary Material Indicator:		N	
Sub-Part K Indicator:		Not reported	
2018 GPRC Permit Baseline:		Not on the Baseline	
2018 GPRC Renewals Baseline:		Not on the Baseline	
202 GPRC Corrective Action Baseline:		No	
Subject to Corrective Action Universe:		No	
Non-TSDFs Where RCRA CA has Been Imposed Universe:		No	
Corrective Action Priority Ranking:		No NCAPS ranking	
Environmental Control Indicator:		No	
Institutional Control Indicator:		No	

Map ID  
Direction  
Distance  
Elevation

MAP FINDINGS

Site

Database(s)

EDR ID Number  
EPA ID Number

**SPEEDWAY 92 (Continued)**

**1000702997**

Human Exposure Controls Indicator:	N/A
Groundwater Controls Indicator:	N/A
Significant Non-Complier Universe:	No
Unaddressed Significant Non-Complier Universe:	No
Addressed Significant Non-Complier Universe:	No
Significant Non-Complier With a Compliance Schedule Universe:	No
Financial Assurance Required:	Not reported
Handler Date of Last Change:	20130305
Recognized Trader-Importer:	No
Recognized Trader-Exporter:	No
Importer of Spent Lead Acid Batteries:	No
Exporter of Spent Lead Acid Batteries:	No
Recycler Activity Without Storage:	No
Manifest Broker:	No
Sub-Part P Indicator:	No

Handler - Owner Operator:

Owner/Operator Indicator:	Owner
Owner/Operator Name: NON NOTIFIED	
Legal Status:	Private
Date Became Current:	19961018
Date Ended Current:	Not reported
Owner/Operator Address:	4255 W HIGHWAY 326
Owner/Operator City,State,Zip:	OCALA, FL 34482-7615
Owner/Operator Telephone:	Not reported
Owner/Operator Telephone Ext:	Not reported
Owner/Operator Fax:	Not reported
Owner/Operator Email:	Not reported

Owner/Operator Indicator:	Owner
Owner/Operator Name: NON NOTIFIED	
Legal Status:	Private
Date Became Current:	19961018
Date Ended Current:	Not reported
Owner/Operator Address:	4255 W HIGHWAY 326
Owner/Operator City,State,Zip:	OCALA, FL 34482-7615
Owner/Operator Telephone:	Not reported
Owner/Operator Telephone Ext:	Not reported
Owner/Operator Fax:	Not reported
Owner/Operator Email:	Not reported

Historic Generators:

Receive Date:	19911101
Handler Name: SPEEDWAY 92	
Federal Waste Generator Description:	Not a generator, verified
State District Owner:	FL
Large Quantity Handler of Universal Waste:	No
Recognized Trader Importer:	No
Recognized Trader Exporter:	No
Spent Lead Acid Battery Importer:	No
Spent Lead Acid Battery Exporter:	No
Current Record:	Yes
Non Storage Recycler Activity:	Not reported
Electronic Manifest Broker:	Not reported

Map ID  
Direction  
Distance  
Elevation

MAP FINDINGS

Site

Database(s)

EDR ID Number  
EPA ID Number

**SPEEDWAY 92 (Continued)**

**1000702997**

List of NAICS Codes and Descriptions:

NAICS Codes: No NAICS Codes Found

Has the Facility Received Notices of Violations:

Found Violation: Yes  
Agency Which Determined Violation: State  
Violation Short Description: Generators - Pre-transport  
Date Violation was Determined: 19911030  
Actual Return to Compliance Date: 19920319  
Return to Compliance Qualifier: Unverifiable  
Violation Responsible Agency: State  
Scheduled Compliance Date: Not reported  
Enforcement Identifier: 125  
Date of Enforcement Action: 19911231  
Enforcement Responsible Agency: State  
Enforcement Docket Number: Not reported  
Enforcement Attorney: Not reported  
Corrective Action Component: No  
Appeal Initiated Date: Not reported  
Appeal Resolution Date: Not reported  
Disposition Status Date: Not reported  
Disposition Status: Not reported  
Disposition Status Description: Not reported  
Consent/Final Order Sequence Number: Not reported  
Consent/Final Order Respondent Name: Not reported  
Consent/Final Order Lead Agency: Not reported  
Enforcement Type: DEP WARNING LETTER  
Enforcement Responsible Person: TBD  
Enforcement Responsible Sub-Organization: CD  
SEP Sequence Number: Not reported  
SEP Expenditure Amount: Not reported  
SEP Scheduled Completion Date: Not reported  
SEP Actual Date: Not reported  
SEP Defaulted Date: Not reported  
SEP Type: Not reported  
SEP Type Description: Not reported  
Proposed Amount: Not reported  
Final Monetary Amount: Not reported  
Paid Amount: Not reported  
Final Count: Not reported  
Final Amount: Not reported

Evaluation Action Summary:

Evaluation Date: 19910815  
Evaluation Responsible Agency: State  
Found Violation: Yes  
Evaluation Type Description: COMPLIANCE EVALUATION INSPECTION ON-SITE  
Evaluation Responsible Person Identifier: TBD  
Evaluation Responsible Sub-Organization: CD  
Actual Return to Compliance Date: 19920319  
Scheduled Compliance Date: Not reported  
Date of Request: Not reported  
Date Response Received: Not reported  
Request Agency: Not reported  
Former Citation: Not reported

Map ID  
 Direction  
 Distance  
 Elevation

MAP FINDINGS

Site

Database(s)

EDR ID Number  
 EPA ID Number

**SPEEDWAY 92 (Continued)**

**1000702997**

**FINDS:**

Registry ID: 110007455084

[Click Here for FRS Facility Detail Report:](#)

**Environmental Interest/Information System:**

RCRAInfo is a national information system that supports the Resource Conservation and Recovery Act (RCRA) program through the tracking of events and activities related to facilities that generate, transport, and treat, store, or dispose of hazardous waste. RCRAInfo allows RCRA program staff to track the notification, permit, compliance, and corrective action activities required under RCRA.

Florida Environmental System Today Application (FIESTA) Data Maintenance (FDM) system maintains entity, environmental interest and affiliation data for the State of Florida.

[Click this hyperlink](#) while viewing on your computer to access additional FINDS: detail in the EDR Site Report.

**ECHO:**

Envid: 1000702997  
 Registry ID: 110007455084  
 DFR URL: <http://echo.epa.gov/detailed-facility-report?fid=110007455084>  
 Name: SPEEDWAY 92  
 Address: 4255 W HIGHWAY 326  
 City,State,Zip: OCALA, FL 34482

**A132**  
**NNE**  
**< 1/8**  
**0.010 mi.**  
**52 ft.**  
**Actual:**  
**71 ft.**

**PILOT TRAVEL CENTERS LLC**  
**4255 W HIGHWAY 326**  
**OCALA, FL 34482**  
**Site 9 of 10 in cluster A**

**EDR Hist Auto 1022103847**  
**N/A**

**Focus Map:**  
**3**

Year:	Name:	Type:
2004	PILOT TRAVEL CENTERS LLC	Gasoline Service Stations, NEC
2005	PILOT TRAVEL CENTERS LLC	Gasoline Service Stations, NEC
2006	PILOT TRAVEL CENTERS LLC	Gasoline Service Stations, NEC

**A133**  
**NNE**  
**< 1/8**  
**0.010 mi.**  
**52 ft.**  
**Actual:**  
**71 ft.**

**PILOT TRAVEL CENTER #092**  
**4255 W HIGHWAY 326**  
**OCALA, FL 34482**  
**Site 10 of 10 in cluster A**

**FL LUST U001361083**  
**FL UST N/A**  
**FL DWM CONTAM**  
**FL Financial Assurance**

**Focus Map:**  
**3**

**LUST:**  
 Name: PILOT TRAVEL CENTER #092  
 Address: 4255 W HIGHWAY 326  
 City,State,Zip: OCALA, FL 34482  
 Region: STATE  
 Facility Id: 8511107  
 Facility Status: OPEN  
 Facility Type: A - Retail Station  
 Facility Phone: (352)402-9081  
 Facility Cleanup Rank: 1795  
 District: Central District

Map ID  
Direction  
Distance  
Elevation

MAP FINDINGS

Site

Database(s)

EDR ID Number  
EPA ID Number

**PILOT TRAVEL CENTER #092 (Continued)**

**U001361083**

Lat/Long (dms): 29 16 3.40680000 / 82 11 28.3631999  
Section: 15  
Township: 14S  
Range: 21E  
Feature: Not reported  
Method: AGPS  
Datum: 0  
Score: 59  
Score Effective Date: 2011-01-05 00:00:00  
Score When Ranked: 60  
Operator: JOEY CUPP  
Name Update: 2001-11-28 00:00:00  
Address Update: 2018-09-14 00:00:00

Petroleum Cleanup PCT Facility Score:

Facility Cleanup Status: APPL - APPLICATION  
Contact: JOEY CUPP-ENVIRO MGR | LISA JONES (AP)  
Contact Company: PILOT TRAVEL CENTERS LLC  
Contact Address: 5508 LONAS DR  
Contact City/State/Zip: Knoxville, TN 37909  
Phone: (865)588-7488  
Bad Address Ind: N  
State: FL  
Zip: 34482, 7615  
Score: 59  
Score Effective Date: 2011-01-05 00:00:00  
Related Party ID: 16997  
Primary RP Role: ACCOUNT OWNER  
RP Begin Date: 2001-11-28  
RP Zip: Not reported  
RP Extension: Not reported

Discharge Cleanup Summary:

Discharge Date: 5/28/1996  
PCT Discharge Combined: Not reported  
Cleanup Required: N - NO CLEANUP REQUIRED  
Discharge Cleanup Status: NREQ - CLEANUP NOT REQUIRED  
Disch Cleanup Status Date: 5/29/2001  
Cleanup Work Status: COMPLETED  
Information Source: D - DISCHARGE NOTIFICATION  
Other Source Description: Not reported  
Eligibility Indicator: I - INELIGIBLE  
Site Manager: MILINKOVIC\_D  
Site Mgr End Date: 12/23/2002  
Tank Office: PCTM1 - PETROLEUM CLEANUP TEAM 1  
Discharge Date: 7/17/1991  
PCT Discharge Combined: Not reported  
Cleanup Required: R - CLEANUP REQUIRED  
Discharge Cleanup Status: INEL - INELIGIBLE FOR CLEANUP ASSISTANCE  
Disch Cleanup Status Date: 1/4/2007  
Cleanup Work Status: AWAITING  
Information Source: D - DISCHARGE NOTIFICATION  
Other Source Description: Not reported  
Eligibility Indicator: I - INELIGIBLE  
Site Manager: MILINKOVIC\_D  
Site Mgr End Date: 12/23/2002  
Tank Office: PCTM1 - PETROLEUM CLEANUP TEAM 1

Map ID  
Direction  
Distance  
Elevation

MAP FINDINGS

Site

Database(s)

EDR ID Number  
EPA ID Number

**PILOT TRAVEL CENTER #092 (Continued)**

**U001361083**

Discharge Date: 7/27/1990  
PCT Discharge Combined: Not reported  
Cleanup Required: R - CLEANUP REQUIRED  
Discharge Cleanup Status: NFA - NFA COMPLETE  
Disch Cleanup Status Date: 10/23/2002  
Cleanup Work Status: COMPLETED  
Information Source: P - 17-770 PETROL/PETROL PROD CONTAMINATION  
Other Source Description: Not reported  
Eligibility Indicator: I - INELIGIBLE  
Site Manager: Not reported  
Site Mgr End Date: Not reported  
Tank Office: -  
Discharge Date: 8/4/1992  
PCT Discharge Combined: Not reported  
Cleanup Required: R - CLEANUP REQUIRED  
Discharge Cleanup Status: INEL - INELIGIBLE FOR CLEANUP ASSISTANCE  
Disch Cleanup Status Date: 1/4/2007  
Cleanup Work Status: AWAITING  
Information Source: D - DISCHARGE NOTIFICATION  
Other Source Description: Not reported  
Eligibility Indicator: I - INELIGIBLE  
Site Manager: MILINKOVIC\_D  
Site Mgr End Date: 12/23/2002  
Tank Office: PCTM1 - PETROLEUM CLEANUP TEAM 1  
Discharge Date: 10/31/1988  
PCT Discharge Combined: Not reported  
Cleanup Required: R - CLEANUP REQUIRED  
Discharge Cleanup Status: NFA - NFA COMPLETE  
Disch Cleanup Status Date: 9/28/1989  
Cleanup Work Status: COMPLETED  
Information Source: E - EDI  
Other Source Description: Not reported  
Eligibility Indicator: E - ELIGIBLE  
Site Manager: MILINKOVIC\_D  
Site Mgr End Date: 12/23/2002  
Tank Office: PCTM1 - PETROLEUM CLEANUP TEAM 1  
Discharge Date: 11/21/1991  
PCT Discharge Combined: Not reported  
Cleanup Required: R - CLEANUP REQUIRED  
Discharge Cleanup Status: SRCR - SRCR COMPLETE  
Disch Cleanup Status Date: 10/23/2002  
Cleanup Work Status: COMPLETED  
Information Source: D - DISCHARGE NOTIFICATION  
Other Source Description: Not reported  
Eligibility Indicator: E - ELIGIBLE  
Site Manager: MILINKOVIC\_D  
Site Mgr End Date: 12/23/2002  
Tank Office: PCTM1 - PETROLEUM CLEANUP TEAM 1

**Petroleum Cleanup Program Eligibility:**

Facility ID: 8511107  
Discharge Date: 8/4/1992  
Pct Discharge Combined With: Not reported  
Cleanup Required: R - CLEANUP REQUIRED  
Discharge Cleanup Status: INEL - INELIGIBLE FOR CLEANUP ASSISTANCE  
Disch Cleanup Status Date: 1/4/2007  
Cleanup Work Status: INACTIVE  
Information Source: Not reported

Map ID  
Direction  
Distance  
Elevation

MAP FINDINGS

Site

Database(s)

EDR ID Number  
EPA ID Number

**PILOT TRAVEL CENTER #092 (Continued)**

**U001361083**

Other Source Description:	Not reported
Application Received Date:	Not reported
Cleanup Program:	C - PETROLEUM CLEANUP PARTICIPATION PROGRAM
Eligibility Status:	Not reported
Elig Status Date:	Not reported
Letter Of Intent Date:	Not reported
Redetermined:	Not reported
Inspection Date:	Not reported
Site Manager:	MILINKOVIC_D
Site Mgr End Date:	12/23/2002
Tank Office:	PCTM1 - PETROLEUM CLEANUP TEAM 1
Deductible Amount:	Not reported
Deductible Paid To Date:	Not reported
Co-Pay Amount:	Not reported
Co-Pay Paid To Date:	Not reported
Cap Amount:	Not reported
Facility ID:	8511107
Discharge Date:	7/17/1991
Pct Discharge Combined With:	Not reported
Cleanup Required:	R - CLEANUP REQUIRED
Discharge Cleanup Status:	INEL - INELIGIBLE FOR CLEANUP ASSISTANCE
Disch Cleanup Status Date:	1/4/2007
Cleanup Work Status:	INACTIVE
Information Source:	Not reported
Other Source Description:	Not reported
Application Received Date:	Not reported
Cleanup Program:	C - PETROLEUM CLEANUP PARTICIPATION PROGRAM
Eligibility Status:	Not reported
Elig Status Date:	Not reported
Letter Of Intent Date:	Not reported
Redetermined:	Not reported
Inspection Date:	Not reported
Site Manager:	MILINKOVIC_D
Site Mgr End Date:	12/23/2002
Tank Office:	PCTM1 - PETROLEUM CLEANUP TEAM 1
Deductible Amount:	Not reported
Deductible Paid To Date:	Not reported
Co-Pay Amount:	Not reported
Co-Pay Paid To Date:	Not reported
Cap Amount:	Not reported
Facility ID:	8511107
Discharge Date:	11/21/1991
Pct Discharge Combined With:	Not reported
Cleanup Required:	R - CLEANUP REQUIRED
Discharge Cleanup Status:	SRCR - SRCR COMPLETE
Disch Cleanup Status Date:	10/23/2002
Cleanup Work Status:	COMPLETED
Information Source:	Not reported
Other Source Description:	Not reported
Application Received Date:	Not reported
Cleanup Program:	P - PETROLEUM LIABILITY AND RESTORATION INSURANCE PROGRAM
Eligibility Status:	Not reported
Elig Status Date:	Not reported
Letter Of Intent Date:	Not reported
Redetermined:	Not reported
Inspection Date:	Not reported
Site Manager:	MILINKOVIC_D

Map ID  
Direction  
Distance  
Elevation

MAP FINDINGS

Site

Database(s)

EDR ID Number  
EPA ID Number

**PILOT TRAVEL CENTER #092 (Continued)**

**U001361083**

Site Mgr End Date: 12/23/2002  
Tank Office: PCTM1 - PETROLEUM CLEANUP TEAM 1  
Deductible Amount: Not reported  
Deductible Paid To Date: Not reported  
Co-Pay Amount: Not reported  
Co-Pay Paid To Date: Not reported  
Cap Amount: 1000000  
Facility ID: 8511107  
Discharge Date: 5/28/1996  
Pct Discharge Combined With: Not reported  
Cleanup Required: N - NO CLEANUP REQUIRED  
Discharge Cleanup Status: NREQ - CLEANUP NOT REQUIRED  
Disch Cleanup Status Date: 5/29/2001  
Cleanup Work Status: COMPLETED  
Information Source: Not reported  
Other Source Description: Not reported  
Application Received Date: Not reported  
Cleanup Program: O - OTHER  
Eligibility Status: Not reported  
Elig Status Date: Not reported  
Letter Of Intent Date: Not reported  
Redetermined: Not reported  
Inspection Date: Not reported  
Site Manager: MILINKOVIC\_D  
Site Mgr End Date: 12/23/2002  
Tank Office: PCTM1 - PETROLEUM CLEANUP TEAM 1  
Deductible Amount: Not reported  
Deductible Paid To Date: Not reported  
Co-Pay Amount: Not reported  
Co-Pay Paid To Date: Not reported  
Cap Amount: Not reported  
Facility ID: 8511107  
Discharge Date: 10/31/1988  
Pct Discharge Combined With: Not reported  
Cleanup Required: R - CLEANUP REQUIRED  
Discharge Cleanup Status: NFA - NFA COMPLETE  
Disch Cleanup Status Date: 9/28/1989  
Cleanup Work Status: COMPLETED  
Information Source: Not reported  
Other Source Description: Not reported  
Application Received Date: Not reported  
Cleanup Program: E - EARLY DETECTION INCENTIVE  
Eligibility Status: Not reported  
Elig Status Date: Not reported  
Letter Of Intent Date: Not reported  
Redetermined: Not reported  
Inspection Date: Not reported  
Site Manager: MILINKOVIC\_D  
Site Mgr End Date: 12/23/2002  
Tank Office: PCTM1 - PETROLEUM CLEANUP TEAM 1  
Deductible Amount: Not reported  
Deductible Paid To Date: Not reported  
Co-Pay Amount: Not reported  
Co-Pay Paid To Date: Not reported  
Cap Amount: Not reported  
Contaminated Media:  
Discharge Date: 5/28/1996



Map ID  
Direction  
Distance  
Elevation

MAP FINDINGS

Site

Database(s)

EDR ID Number  
EPA ID Number

**PILOT TRAVEL CENTER #092 (Continued)**

**U001361083**

Pct Discharge Combined With: Not reported  
Cleanup Required: N - NO CLEANUP REQUIRED  
Discharge Cleanup Status: NREQ - CLEANUP NOT REQUIRED  
Disch Cleanup Status Date: 5/29/2001  
Cleanup Work Status: COMPLETED  
Information Source: D - DISCHARGE NOTIFICATION  
Other Source Description: Not reported  
Elig Indicator: I - INELIGIBLE  
Site Manager: MILINKOVIC\_D  
Site Mgr End Date: 12/23/2002  
Tank Office: PCTM1 - PETROLEUM CLEANUP TEAM  
Contaminated Drinking Wells: Not reported  
Contaminated Monitoring Well: Not reported  
Contaminated Soil: Not reported  
Contaminated Surface Water: Not reported  
Contaminated Ground Water: Not reported  
Pollutant: D - Vehicular Diesel  
Pollutant Other Description: Not reported  
Gallons Discharged: 60  
Discharge Date: 7/17/1991  
Pct Discharge Combined With: Not reported  
Cleanup Required: R - CLEANUP REQUIRED  
Discharge Cleanup Status: INEL - INELIGIBLE FOR CLEANUP ASSISTANCE  
Disch Cleanup Status Date: 1/4/2007  
Cleanup Work Status: INACTIVE  
Information Source: D - DISCHARGE NOTIFICATION  
Other Source Description: Not reported  
Elig Indicator: I - INELIGIBLE  
Site Manager: MILINKOVIC\_D  
Site Mgr End Date: 12/23/2002  
Tank Office: PCTM1 - PETROLEUM CLEANUP TEAM  
Contaminated Drinking Wells: Not reported  
Contaminated Monitoring Well: Not reported  
Contaminated Soil: Not reported  
Contaminated Surface Water: Not reported  
Contaminated Ground Water: Not reported  
Pollutant: D - Vehicular Diesel  
Pollutant Other Description: Not reported  
Gallons Discharged: Not reported  
Discharge Date: 8/4/1992  
Pct Discharge Combined With: Not reported  
Cleanup Required: R - CLEANUP REQUIRED  
Discharge Cleanup Status: INEL - INELIGIBLE FOR CLEANUP ASSISTANCE  
Disch Cleanup Status Date: 1/4/2007  
Cleanup Work Status: INACTIVE  
Information Source: D - DISCHARGE NOTIFICATION  
Other Source Description: Not reported  
Elig Indicator: I - INELIGIBLE  
Site Manager: MILINKOVIC\_D  
Site Mgr End Date: 12/23/2002  
Tank Office: PCTM1 - PETROLEUM CLEANUP TEAM  
Contaminated Drinking Wells: Not reported  
Contaminated Monitoring Well: Not reported  
Contaminated Soil: Not reported  
Contaminated Surface Water: Not reported  
Contaminated Ground Water: Not reported  
Pollutant: M - Fuel Oil - Onsite Heat

Map ID  
Direction  
Distance  
Elevation

MAP FINDINGS

Site

Database(s)

EDR ID Number  
EPA ID Number

**PILOT TRAVEL CENTER #092 (Continued)**

**U001361083**

Pollutant Other Description: Not reported  
Gallons Discharged: Not reported  
Discharge Date: 10/31/1988  
Pct Discharge Combined With: Not reported  
Cleanup Required: R - CLEANUP REQUIRED  
Discharge Cleanup Status: NFA - NFA COMPLETE  
Disch Cleanup Status Date: 9/28/1989  
Cleanup Work Status: COMPLETED  
Information Source: E - EDI  
Other Source Description: Not reported  
Elig Indicator: E - ELIGIBLE  
Site Manager: MILINKOVIC\_D  
Site Mgr End Date: 12/23/2002  
Tank Office: PCTM1 - PETROLEUM CLEANUP TEAM  
Contaminated Drinking Wells: 0  
Contaminated Monitoring Well: Yes  
Contaminated Soil: Yes  
Contaminated Surface Water: Yes  
Contaminated Ground Water: No  
Pollutant: Y - Unknown/Not Reported  
Pollutant Other Description: Not reported  
Gallons Discharged: Not reported  
Discharge Date: 11/21/1991  
Pct Discharge Combined With: Not reported  
Cleanup Required: R - CLEANUP REQUIRED  
Discharge Cleanup Status: SRCR - SRCR COMPLETE  
Disch Cleanup Status Date: 10/23/2002  
Cleanup Work Status: COMPLETED  
Information Source: D - DISCHARGE NOTIFICATION  
Other Source Description: Not reported  
Elig Indicator: E - ELIGIBLE  
Site Manager: MILINKOVIC\_D  
Site Mgr End Date: 12/23/2002  
Tank Office: PCTM1 - PETROLEUM CLEANUP TEAM  
Contaminated Drinking Wells: Not reported  
Contaminated Monitoring Well: Yes  
Contaminated Soil: Not reported  
Contaminated Surface Water: Not reported  
Contaminated Ground Water: Not reported  
Pollutant: Z - Other Non Regulated  
Pollutant Other Description: UNKNOWN  
Gallons Discharged: Not reported

**Task Information:**

District: CD  
Facility ID: 8511107  
Facility Status: OPEN  
Facility Type: A - Retail Station -  
County: MARION  
County ID: 42  
Cleanup Eligibility Status: I  
Source Effective Date: Not reported  
Discharge Date: 05-28-1996  
Cleanup Required: N - NO CLEANUP REQUIRED  
Discharge Cleanup Status: NREQ - CLEANUP NOT REQUIRED  
Disch Cleanup Status Date: 05-29-2001  
SRC Action Type: -  
SRC Submit Date: Not reported

Map ID  
Direction  
Distance  
Elevation

MAP FINDINGS

Site

Database(s)

EDR ID Number  
EPA ID Number

PILOT TRAVEL CENTER #092 (Continued)

U001361083

SRC Review Date: Not reported  
SRC Completion Status: -  
SRC Issue Date: Not reported  
SRC Comment: Not reported  
Cleanup Work Status: COMPLETED  
Site Mgr: MILINKOVIC\_D  
Site Mgr End Date: 12-23-2002  
Tank Office: PCTM1 - Team 1  
SR Task ID: Not reported  
SR Cleanup Responsible: -  
SR Funding Eligibility Type: -  
SR Actual Cost: Not reported  
SR Completion Date: Not reported  
SR Payment Date: Not reported  
SR Oral Date: Not reported  
SR Written Date: Not reported  
SR Soil Removal: Not reported  
SR Free Product Removal: Not reported  
SR Soil Tonnage Removed: Not reported  
SR Soil Treatment: Not reported  
SR Other Treatment: Not reported  
SR Alternate Proc Received Date: Not reported  
SR Alternate Procedure Status: Not reported  
SR Alternate Procedure Status Date: Not reported  
SR Alternate Procedure Comments: Not reported  
SA Task ID: Not reported  
SA Cleanup Responsible: -  
SA Funding Eligibility Type: -  
SA Actual Cost: Not reported  
SA Completion Date: Not reported  
SA Payment Date: Not reported  
RAP Task ID: Not reported  
RAP Cleanup Responsible ID: -  
RAP Funding Eligibility Type: -  
RAP Actual Cost: Not reported  
RAP Completion Date: Not reported  
RAP Payment Date: Not reported  
RAP Last Order Approved: Not reported  
RA Task ID: Not reported  
RA Cleanup Responsible: -  
RA Funding Eligibility Type: -  
RA Years to Complete: Not reported  
RA Actual Cost: Not reported  
District: CD  
Facility ID: 8511107  
Facility Status: OPEN  
Facility Type: A - Retail Station -  
County: MARION  
County ID: 42  
Cleanup Eligibility Status: I  
Source Effective Date: Not reported  
Discharge Date: 07-17-1991  
Cleanup Required: R - CLEANUP REQUIRED  
Discharge Cleanup Status: INEL - INELIGIBLE FOR CLEANUP ASSISTANCE  
Disch Cleanup Status Date: 01-04-2007  
SRC Action Type: -  
SRC Submit Date: Not reported

Map ID  
Direction  
Distance  
Elevation

MAP FINDINGS

Site

Database(s)

EDR ID Number  
EPA ID Number

PILOT TRAVEL CENTER #092 (Continued)

U001361083

SRC Review Date: Not reported  
SRC Completion Status: -  
SRC Issue Date: Not reported  
SRC Comment: Not reported  
Cleanup Work Status: INACTIVE  
Site Mgr: MILINKOVIC\_D  
Site Mgr End Date: 12-23-2002  
Tank Office: PCTM1 - Team 1  
SR Task ID: Not reported  
SR Cleanup Responsible: -  
SR Funding Eligibility Type: -  
SR Actual Cost: Not reported  
SR Completion Date: Not reported  
SR Payment Date: Not reported  
SR Oral Date: Not reported  
SR Written Date: Not reported  
SR Soil Removal: Not reported  
SR Free Product Removal: Not reported  
SR Soil Tonnage Removed: Not reported  
SR Soil Treatment: Not reported  
SR Other Treatment: Not reported  
SR Alternate Proc Received Date: Not reported  
SR Alternate Procedure Status: Not reported  
SR Alternate Procedure Status Date: Not reported  
SR Alternate Procedure Comments: Not reported  
SA Task ID: Not reported  
SA Cleanup Responsible: -  
SA Funding Eligibility Type: -  
SA Actual Cost: Not reported  
SA Completion Date: Not reported  
SA Payment Date: Not reported  
RAP Task ID: Not reported  
RAP Cleanup Responsible ID: -  
RAP Funding Eligibility Type: -  
RAP Actual Cost: Not reported  
RAP Completion Date: Not reported  
RAP Payment Date: Not reported  
RAP Last Order Approved: Not reported  
RA Task ID: Not reported  
RA Cleanup Responsible: -  
RA Funding Eligibility Type: -  
RA Years to Complete: Not reported  
RA Actual Cost: Not reported  
District: CD  
Facility ID: 8511107  
Facility Status: OPEN  
Facility Type: A - Retail Station -  
County: MARION  
County ID: 42  
Cleanup Eligibility Status: I  
Source Effective Date: 10-21-2002  
Discharge Date: 07-27-1990  
Cleanup Required: R - CLEANUP REQUIRED  
Discharge Cleanup Status: NFA - NFA COMPLETE  
Disch Cleanup Status Date: 10-23-2002  
SRC Action Type: NFA - NO FURTHER ACTION  
SRC Submit Date: 06-13-2002

Map ID  
Direction  
Distance  
Elevation

MAP FINDINGS

Site

Database(s)

EDR ID Number  
EPA ID Number

PILOT TRAVEL CENTER #092 (Continued)

U001361083

SRC Review Date: 10-21-2002  
SRC Completion Status: A - APPROVED  
SRC Issue Date: 10-23-2002  
SRC Comment: Not reported  
Cleanup Work Status: COMPLETED  
Site Mgr: Not reported  
Site Mgr End Date: Not reported  
Tank Office: -  
SR Task ID: Not reported  
SR Cleanup Responsible: -  
SR Funding Eligibility Type: -  
SR Actual Cost: Not reported  
SR Completion Date: Not reported  
SR Payment Date: Not reported  
SR Oral Date: Not reported  
SR Written Date: Not reported  
SR Soil Removal: Not reported  
SR Free Product Removal: Not reported  
SR Soil Tonnage Removed: Not reported  
SR Soil Treatment: Not reported  
SR Other Treatment: Not reported  
SR Alternate Proc Received Date: Not reported  
SR Alternate Procedure Status: Not reported  
SR Alternate Procedure Status Date: Not reported  
SR Alternate Procedure Comments: Not reported  
SA Task ID: Not reported  
SA Cleanup Responsible: -  
SA Funding Eligibility Type: -  
SA Actual Cost: Not reported  
SA Completion Date: Not reported  
SA Payment Date: Not reported  
RAP Task ID: Not reported  
RAP Cleanup Responsible ID: -  
RAP Funding Eligibility Type: -  
RAP Actual Cost: Not reported  
RAP Completion Date: Not reported  
RAP Payment Date: Not reported  
RAP Last Order Approved: Not reported  
RA Task ID: 80431  
RA Cleanup Responsible: -  
RA Funding Eligibility Type: -  
RA Years to Complete: 0  
RA Actual Cost: Not reported  
District: CD  
Facility ID: 8511107  
Facility Status: OPEN  
Facility Type: A - Retail Station -  
County: MARION  
County ID: 42  
Cleanup Eligibility Status: I  
Source Effective Date: Not reported  
Discharge Date: 08-04-1992  
Cleanup Required: R - CLEANUP REQUIRED  
Discharge Cleanup Status: INEL - INELIGIBLE FOR CLEANUP ASSISTANCE  
Disch Cleanup Status Date: 01-04-2007  
SRC Action Type: -  
SRC Submit Date: Not reported

Map ID  
Direction  
Distance  
Elevation

MAP FINDINGS

Site

Database(s)

EDR ID Number  
EPA ID Number

**PILOT TRAVEL CENTER #092 (Continued)**

**U001361083**

SRC Review Date: Not reported  
SRC Completion Status: -  
SRC Issue Date: Not reported  
SRC Comment: Not reported  
Cleanup Work Status: INACTIVE  
Site Mgr: MILINKOVIC\_D  
Site Mgr End Date: 12-23-2002  
Tank Office: PCTM1 - Team 1  
SR Task ID: Not reported  
SR Cleanup Responsible: -  
SR Funding Eligibility Type: -  
SR Actual Cost: Not reported  
SR Completion Date: Not reported  
SR Payment Date: Not reported  
SR Oral Date: Not reported  
SR Written Date: Not reported  
SR Soil Removal: Not reported  
SR Free Product Removal: Not reported  
SR Soil Tonnage Removed: Not reported  
SR Soil Treatment: Not reported  
SR Other Treatment: Not reported  
SR Alternate Proc Received Date: Not reported  
SR Alternate Procedure Status: Not reported  
SR Alternate Procedure Status Date: Not reported  
SR Alternate Procedure Comments: Not reported  
SA Task ID: Not reported  
SA Cleanup Responsible: -  
SA Funding Eligibility Type: -  
SA Actual Cost: Not reported  
SA Completion Date: Not reported  
SA Payment Date: Not reported  
RAP Task ID: Not reported  
RAP Cleanup Responsible ID: -  
RAP Funding Eligibility Type: -  
RAP Actual Cost: Not reported  
RAP Completion Date: Not reported  
RAP Payment Date: Not reported  
RAP Last Order Approved: Not reported  
RA Task ID: Not reported  
RA Cleanup Responsible: -  
RA Funding Eligibility Type: -  
RA Years to Complete: Not reported  
RA Actual Cost: Not reported  
District: CD  
Facility ID: 8511107  
Facility Status: OPEN  
Facility Type: A - Retail Station -  
County: MARION  
County ID: 42  
Cleanup Eligibility Status: E  
Source Effective Date: 09-28-1989  
Discharge Date: 10-31-1988  
Cleanup Required: R - CLEANUP REQUIRED  
Discharge Cleanup Status: NFA - NFA COMPLETE  
Disch Cleanup Status Date: 09-28-1989  
SRC Action Type: NFA - NO FURTHER ACTION  
SRC Submit Date: 09-06-1989

Map ID  
Direction  
Distance  
Elevation

MAP FINDINGS

Site

Database(s)

EDR ID Number  
EPA ID Number

**PILOT TRAVEL CENTER #092 (Continued)**

**U001361083**

SRC Review Date: 09-28-1989  
SRC Completion Status: A - APPROVED  
SRC Issue Date: 09-28-1989  
SRC Comment: Not reported  
Cleanup Work Status: COMPLETED  
Site Mgr: MILINKOVIC\_D  
Site Mgr End Date: 12-23-2002  
Tank Office: PCTM1 - Team 1  
SR Task ID: Not reported  
SR Cleanup Responsible: -  
SR Funding Eligibility Type: -  
SR Actual Cost: Not reported  
SR Completion Date: Not reported  
SR Payment Date: Not reported  
SR Oral Date: Not reported  
SR Written Date: Not reported  
SR Soil Removal: Not reported  
SR Free Product Removal: Not reported  
SR Soil Tonnage Removed: Not reported  
SR Soil Treatment: Not reported  
SR Other Treatment: Not reported  
SR Alternate Proc Received Date: Not reported  
SR Alternate Procedure Status: Not reported  
SR Alternate Procedure Status Date: Not reported  
SR Alternate Procedure Comments: Not reported  
SA Task ID: 18935  
SA Cleanup Responsible: -  
SA Funding Eligibility Type: -  
SA Actual Cost: Not reported  
SA Completion Date: 09-28-1989  
SA Payment Date: Not reported  
RAP Task ID: Not reported  
RAP Cleanup Responsible ID: -  
RAP Funding Eligibility Type: -  
RAP Actual Cost: Not reported  
RAP Completion Date: Not reported  
RAP Payment Date: Not reported  
RAP Last Order Approved: Not reported  
RA Task ID: 18936  
RA Cleanup Responsible: -  
RA Funding Eligibility Type: -  
RA Years to Complete: Not reported  
RA Actual Cost: Not reported  
District: CD  
Facility ID: 8511107  
Facility Status: OPEN  
Facility Type: A - Retail Station -  
County: MARION  
County ID: 42  
Cleanup Eligibility Status: E  
Source Effective Date: 10-21-2002  
Discharge Date: 11-21-1991  
Cleanup Required: R - CLEANUP REQUIRED  
Discharge Cleanup Status: SRCR - SRCR COMPLETE  
Disch Cleanup Status Date: 10-23-2002  
SRC Action Type: SRCR - SITE REHABILITATION COMPLETION REPORT  
SRC Submit Date: 06-13-2002

Map ID  
Direction  
Distance  
Elevation

MAP FINDINGS

Site

Database(s)

EDR ID Number  
EPA ID Number

**PILOT TRAVEL CENTER #092 (Continued)**

**U001361083**

SRC Review Date: 10-21-2002  
SRC Completion Status: A - APPROVED  
SRC Issue Date: 10-23-2002  
SRC Comment: Not reported  
Cleanup Work Status: COMPLETED  
Site Mgr: MILINKOVIC\_D  
Site Mgr End Date: 12-23-2002  
Tank Office: PCTM1 - Team 1  
SR Task ID: Not reported  
SR Cleanup Responsible: -  
SR Funding Eligibility Type: -  
SR Actual Cost: Not reported  
SR Completion Date: Not reported  
SR Payment Date: Not reported  
SR Oral Date: Not reported  
SR Written Date: Not reported  
SR Soil Removal: Not reported  
SR Free Product Removal: Not reported  
SR Soil Tonnage Removed: Not reported  
SR Soil Treatment: Not reported  
SR Other Treatment: Not reported  
SR Alternate Proc Received Date: Not reported  
SR Alternate Procedure Status: Not reported  
SR Alternate Procedure Status Date: Not reported  
SR Alternate Procedure Comments: Not reported  
SA Task ID: 69487  
SA Cleanup Responsible: -  
SA Funding Eligibility Type: -  
SA Actual Cost: Not reported  
SA Completion Date: Not reported  
SA Payment Date: Not reported  
RAP Task ID: Not reported  
RAP Cleanup Responsible ID: -  
RAP Funding Eligibility Type: -  
RAP Actual Cost: Not reported  
RAP Completion Date: Not reported  
RAP Payment Date: Not reported  
RAP Last Order Approved: Not reported  
RA Task ID: 71420  
RA Cleanup Responsible: -  
RA Funding Eligibility Type: -  
RA Years to Complete: 0  
RA Actual Cost: Not reported

[Click here for Florida Oculus:](#)

UST:

Facility ID: 8511107  
Name: PILOT TRAVEL CENTER #092  
Address: 4255 W HIGHWAY 326  
City,State,Zip: OCALA, FL 34482  
Facility Phone: 3524029081  
Facility Status: OPEN  
Facility Type: A  
Type Description: Retail Station  
Depco: P  
Region: STATE



Map ID  
Direction  
Distance  
Elevation

MAP FINDINGS

Site

Database(s)

EDR ID Number  
EPA ID Number

**PILOT TRAVEL CENTER #092 (Continued)**

**U001361083**

Positioning Method: AGPS  
Latitude/Longitude: 29 6 8 / 82 11 48

UST:

Tank ID: 1  
Tank Capacity: 12000  
Tank Location: UNDERGROUND  
Tank Status: B  
Status Date: 04/01/1996  
Install Date: 3/1/1984  
Substance: B  
Content Description: Unleaded Gas  
Vessel Indicator: TANK  
DEP Contractor: P

Owner:

Owner ID: 16997  
Owner Name: PILOT TRAVEL CENTERS LLC  
Owner Address: 5508 LONAS DR  
Owner Address 2: ATTN: JOEY CUPP (ENVIRON MGR)  
Owner City,State,Zip: Knoxville, TN 37909  
Owner Contact: JOEY CUPP-ENVIRO MGR | LISA JONES (AP)  
Owner Phone: 8655887488

Construction:

Tank ID: A  
Construction Category: A  
Construction Description: Ball check valve

Tank ID: A  
Construction Category: G  
Construction Description: Sacrificial anode CP

Tank ID: A  
Construction Category: M  
Construction Description: Spill containment bucket

Tank ID: A  
Construction Category: O  
Construction Description: Tight fill

Tank ID: B  
Construction Category: A  
Construction Description: Ball check valve

Tank ID: B  
Construction Category: G  
Construction Description: Sacrificial anode CP

Tank ID: B  
Construction Category: M  
Construction Description: Spill containment bucket

Tank ID: B  
Construction Category: O  
Construction Description: Tight fill

Tank ID: C

Map ID  
Direction  
Distance  
Elevation

MAP FINDINGS

Site

Database(s)

EDR ID Number  
EPA ID Number

**PILOT TRAVEL CENTER #092 (Continued)**

**U001361083**

Construction Category:	A
Construction Description:	Ball check valve
Tank ID:	C
Construction Category:	G
Construction Description:	Sacrificial anode CP
Tank ID:	C
Construction Category:	M
Construction Description:	Spill containment bucket
Tank ID:	C
Construction Category:	O
Construction Description:	Tight fill
Tank ID:	D
Construction Category:	G
Construction Description:	Sacrificial anode CP
Tank ID:	D
Construction Category:	M
Construction Description:	Spill containment bucket
Tank ID:	D
Construction Category:	O
Construction Description:	Tight fill
Tank ID:	D
Construction Category:	A
Construction Description:	Ball check valve
Tank ID:	E
Construction Category:	A
Construction Description:	Ball check valve
Tank ID:	E
Construction Category:	G
Construction Description:	Sacrificial anode CP
Tank ID:	E
Construction Category:	M
Construction Description:	Spill containment bucket
Tank ID:	E
Construction Category:	O
Construction Description:	Tight fill
Tank ID:	F
Construction Category:	G
Construction Description:	Sacrificial anode CP
Tank ID:	F
Construction Category:	A
Construction Description:	Ball check valve
Tank ID:	F
Construction Category:	M

Map ID  
Direction  
Distance  
Elevation

MAP FINDINGS

Site

Database(s)

EDR ID Number  
EPA ID Number

**PILOT TRAVEL CENTER #092 (Continued)**

**U001361083**

Construction Description:	Spill containment bucket
Tank ID:	F
Construction Category:	O
Construction Description:	Tight fill
Tank ID:	F
Construction Category:	C
Construction Description:	Steel
Tank ID:	A
Construction Category:	C
Construction Description:	Steel
Tank ID:	A
Construction Category:	I
Construction Description:	Double wall
Tank ID:	B
Construction Category:	C
Construction Description:	Steel
Tank ID:	B
Construction Category:	I
Construction Description:	Double wall
Tank ID:	C
Construction Category:	C
Construction Description:	Steel
Tank ID:	C
Construction Category:	I
Construction Description:	Double wall
Tank ID:	D
Construction Category:	C
Construction Description:	Steel
Tank ID:	D
Construction Category:	I
Construction Description:	Double wall
Tank ID:	E
Construction Category:	C
Construction Description:	Steel
Tank ID:	E
Construction Category:	I
Construction Description:	Double wall
Tank ID:	F
Construction Category:	I
Construction Description:	Double wall
Tank ID:	H
Construction Category:	F
Construction Description:	Fiberglass clad steel

Map ID  
Direction  
Distance  
Elevation

MAP FINDINGS

Site

Database(s)

EDR ID Number  
EPA ID Number

**PILOT TRAVEL CENTER #092 (Continued)**

**U001361083**

Tank ID: H  
Construction Category: A  
Construction Description: Ball check valve

Tank ID: H  
Construction Category: M  
Construction Description: Spill containment bucket

Tank ID: H  
Construction Category: R  
Construction Description: Double wall - tank jacket

Piping:

Tank ID: Not reported  
Piping Category: C  
Piping Description: Fiberglass

Tank ID: Not reported  
Piping Category: F  
Piping Description: Double wall

Tank ID: Not reported  
Piping Category: J  
Piping Description: Pressurized piping system

Tank ID: Not reported  
Piping Category: K  
Piping Description: Dispenser liners

Tank ID: Not reported  
Piping Category: K  
Piping Description: Dispenser liners

Tank ID: Not reported  
Piping Category: K  
Piping Description: Dispenser liners

Tank ID: Not reported  
Piping Category: K  
Piping Description: Dispenser liners

Tank ID: Not reported  
Piping Category: F  
Piping Description: Double wall

Tank ID: Not reported  
Piping Category: K  
Piping Description: Dispenser liners

Tank ID: Not reported  
Piping Category: K  
Piping Description: Dispenser liners

Tank ID: Not reported  
Piping Category: C  
Piping Description: Fiberglass

Map ID  
Direction  
Distance  
Elevation

MAP FINDINGS

Site

Database(s)

EDR ID Number  
EPA ID Number

**PILOT TRAVEL CENTER #092 (Continued)**

**U001361083**

Tank ID:	Not reported
Piping Category:	F
Piping Description:	Double wall
Tank ID:	Not reported
Piping Category:	J
Piping Description:	Pressurized piping system
Tank ID:	Not reported
Piping Category:	C
Piping Description:	Fiberglass
Tank ID:	Not reported
Piping Category:	F
Piping Description:	Double wall
Tank ID:	Not reported
Piping Category:	J
Piping Description:	Pressurized piping system
Tank ID:	Not reported
Piping Category:	C
Piping Description:	Fiberglass
Tank ID:	Not reported
Piping Category:	F
Piping Description:	Double wall
Tank ID:	Not reported
Piping Category:	J
Piping Description:	Pressurized piping system
Tank ID:	Not reported
Piping Category:	C
Piping Description:	Fiberglass
Tank ID:	Not reported
Piping Category:	J
Piping Description:	Pressurized piping system
Tank ID:	Not reported
Piping Category:	C
Piping Description:	Fiberglass
Tank ID:	Not reported
Piping Category:	F
Piping Description:	Double wall
Tank ID:	Not reported
Piping Category:	J
Piping Description:	Pressurized piping system
Tank ID:	Not reported
Piping Category:	C
Piping Description:	Fiberglass
Tank ID:	Not reported

Map ID  
Direction  
Distance  
Elevation

MAP FINDINGS

Site

Database(s)

EDR ID Number  
EPA ID Number

**PILOT TRAVEL CENTER #092 (Continued)**

**U001361083**

Piping Category: J  
Piping Description: Pressurized piping system

Tank ID: Not reported  
Piping Category: F  
Piping Description: Double wall

Tank ID: Not reported  
Piping Category: K  
Piping Description: Dispenser liners

Monitoring:  
Tank ID: A  
Petro Monitoring Category: H  
Monitoring Description: Mechanical line leak detector

Tank ID: A  
Petro Monitoring Category: L  
Monitoring Description: Automatic tank gauging - USTs

Tank ID: B  
Petro Monitoring Category: F  
Monitoring Description: Monitor dbl wall tank space

Tank ID: B  
Petro Monitoring Category: L  
Monitoring Description: Automatic tank gauging - USTs

Tank ID: B  
Petro Monitoring Category: H  
Monitoring Description: Mechanical line leak detector

Tank ID: C  
Petro Monitoring Category: F  
Monitoring Description: Monitor dbl wall tank space

Tank ID: C  
Petro Monitoring Category: H  
Monitoring Description: Mechanical line leak detector

Tank ID: C  
Petro Monitoring Category: L  
Monitoring Description: Automatic tank gauging - USTs

Tank ID: D  
Petro Monitoring Category: F  
Monitoring Description: Monitor dbl wall tank space

Tank ID: D  
Petro Monitoring Category: H  
Monitoring Description: Mechanical line leak detector

Tank ID: D  
Petro Monitoring Category: L  
Monitoring Description: Automatic tank gauging - USTs

Tank ID: E

Map ID  
Direction  
Distance  
Elevation

MAP FINDINGS

Site

Database(s)

EDR ID Number  
EPA ID Number

**PILOT TRAVEL CENTER #092 (Continued)**

**U001361083**

Petro Monitoring Category:	F
Monitoring Description:	Monitor dbl wall tank space
Tank ID:	E
Petro Monitoring Category:	L
Monitoring Description:	Automatic tank gauging - USTs
Tank ID:	E
Petro Monitoring Category:	H
Monitoring Description:	Mechanical line leak detector
Tank ID:	F
Petro Monitoring Category:	H
Monitoring Description:	Mechanical line leak detector
Tank ID:	F
Petro Monitoring Category:	F
Monitoring Description:	Monitor dbl wall tank space
Tank ID:	F
Petro Monitoring Category:	L
Monitoring Description:	Automatic tank gauging - USTs
Tank ID:	A
Petro Monitoring Category:	F
Monitoring Description:	Monitor dbl wall tank space
Tank ID:	A
Petro Monitoring Category:	2
Monitoring Description:	Visual inspect pipe sumps
Tank ID:	A
Petro Monitoring Category:	4
Monitoring Description:	Visual inspect dispenser liners
Tank ID:	B
Petro Monitoring Category:	2
Monitoring Description:	Visual inspect pipe sumps
Tank ID:	B
Petro Monitoring Category:	4
Monitoring Description:	Visual inspect dispenser liners
Tank ID:	C
Petro Monitoring Category:	2
Monitoring Description:	Visual inspect pipe sumps
Tank ID:	C
Petro Monitoring Category:	4
Monitoring Description:	Visual inspect dispenser liners
Tank ID:	D
Petro Monitoring Category:	2
Monitoring Description:	Visual inspect pipe sumps
Tank ID:	D
Petro Monitoring Category:	4

Map ID  
Direction  
Distance  
Elevation

MAP FINDINGS

Site

Database(s)

EDR ID Number  
EPA ID Number

**PILOT TRAVEL CENTER #092 (Continued)**

**U001361083**

Monitoring Description:	Visual inspect dispenser liners
Tank ID:	E
Petro Monitoring Category:	2
Monitoring Description:	Visual inspect pipe sumps
Tank ID:	E
Petro Monitoring Category:	4
Monitoring Description:	Visual inspect dispenser liners
Tank ID:	F
Petro Monitoring Category:	2
Monitoring Description:	Visual inspect pipe sumps
Tank ID:	F
Petro Monitoring Category:	4
Monitoring Description:	Visual inspect dispenser liners
Tank ID:	H
Petro Monitoring Category:	L
Monitoring Description:	Automatic tank gauging - USTs
Tank ID:	H
Petro Monitoring Category:	F
Monitoring Description:	Monitor dbl wall tank space
Tank ID:	H
Petro Monitoring Category:	H
Monitoring Description:	Mechanical line leak detector
Tank ID:	H
Petro Monitoring Category:	2
Monitoring Description:	Visual inspect pipe sumps
Tank ID:	H
Petro Monitoring Category:	4
Monitoring Description:	Visual inspect dispenser liners
Tank ID:	2
Tank Capacity:	12000
Tank Location:	UNDERGROUND
Tank Status:	B
Status Date:	04/01/1996
Install Date:	3/1/1984
Substance:	B
Content Description:	Unleaded Gas
Vessel Indicator:	TANK
DEP Contractor:	P
Owner:	
Owner ID:	16997
Owner Name:	PILOT TRAVEL CENTERS LLC
Owner Address:	5508 LONAS DR
Owner Address 2:	ATTN: JOEY CUPP (ENVIRON MGR)
Owner City,State,Zip:	Knoxville, TN 37909
Owner Contact:	JOEY CUPP-ENVIRO MGR   LISA JONES (AP)
Owner Phone:	8655887488



Map ID  
Direction  
Distance  
Elevation

MAP FINDINGS

Site

Database(s)

EDR ID Number  
EPA ID Number

PILOT TRAVEL CENTER #092 (Continued)

U001361083

Construction:

Tank ID: A  
Construction Category: A  
Construction Description: Ball check valve

Tank ID: A  
Construction Category: G  
Construction Description: Sacrificial anode CP

Tank ID: A  
Construction Category: M  
Construction Description: Spill containment bucket

Tank ID: A  
Construction Category: O  
Construction Description: Tight fill

Tank ID: B  
Construction Category: A  
Construction Description: Ball check valve

Tank ID: B  
Construction Category: G  
Construction Description: Sacrificial anode CP

Tank ID: B  
Construction Category: M  
Construction Description: Spill containment bucket

Tank ID: B  
Construction Category: O  
Construction Description: Tight fill

Tank ID: C  
Construction Category: A  
Construction Description: Ball check valve

Tank ID: C  
Construction Category: G  
Construction Description: Sacrificial anode CP

Tank ID: C  
Construction Category: M  
Construction Description: Spill containment bucket

Tank ID: C  
Construction Category: O  
Construction Description: Tight fill

Tank ID: D  
Construction Category: G  
Construction Description: Sacrificial anode CP

Tank ID: D  
Construction Category: M  
Construction Description: Spill containment bucket

Map ID  
Direction  
Distance  
Elevation

MAP FINDINGS

Site

Database(s)

EDR ID Number  
EPA ID Number

**PILOT TRAVEL CENTER #092 (Continued)**

**U001361083**

Tank ID: D  
Construction Category: O  
Construction Description: Tight fill

Tank ID: D  
Construction Category: A  
Construction Description: Ball check valve

Tank ID: E  
Construction Category: A  
Construction Description: Ball check valve

Tank ID: E  
Construction Category: G  
Construction Description: Sacrificial anode CP

Tank ID: E  
Construction Category: M  
Construction Description: Spill containment bucket

Tank ID: E  
Construction Category: O  
Construction Description: Tight fill

Tank ID: F  
Construction Category: G  
Construction Description: Sacrificial anode CP

Tank ID: F  
Construction Category: A  
Construction Description: Ball check valve

Tank ID: F  
Construction Category: M  
Construction Description: Spill containment bucket

Tank ID: F  
Construction Category: O  
Construction Description: Tight fill

Tank ID: F  
Construction Category: C  
Construction Description: Steel

Tank ID: A  
Construction Category: C  
Construction Description: Steel

Tank ID: A  
Construction Category: I  
Construction Description: Double wall

Tank ID: B  
Construction Category: C  
Construction Description: Steel

Tank ID: B

Map ID  
Direction  
Distance  
Elevation

MAP FINDINGS

Site

Database(s)

EDR ID Number  
EPA ID Number

**PILOT TRAVEL CENTER #092 (Continued)**

**U001361083**

Construction Category:	I
Construction Description:	Double wall
Tank ID:	C
Construction Category:	C
Construction Description:	Steel
Tank ID:	C
Construction Category:	I
Construction Description:	Double wall
Tank ID:	D
Construction Category:	C
Construction Description:	Steel
Tank ID:	D
Construction Category:	I
Construction Description:	Double wall
Tank ID:	E
Construction Category:	C
Construction Description:	Steel
Tank ID:	E
Construction Category:	I
Construction Description:	Double wall
Tank ID:	F
Construction Category:	I
Construction Description:	Double wall
Tank ID:	H
Construction Category:	F
Construction Description:	Fiberglass clad steel
Tank ID:	H
Construction Category:	A
Construction Description:	Ball check valve
Tank ID:	H
Construction Category:	M
Construction Description:	Spill containment bucket
Tank ID:	H
Construction Category:	R
Construction Description:	Double wall - tank jacket
Piping:	
Tank ID:	Not reported
Piping Category:	C
Piping Description:	Fiberglass
Tank ID:	Not reported
Piping Category:	F
Piping Description:	Double wall
Tank ID:	Not reported

Map ID  
Direction  
Distance  
Elevation

MAP FINDINGS

Site

Database(s)

EDR ID Number  
EPA ID Number

**PILOT TRAVEL CENTER #092 (Continued)**

**U001361083**

Piping Category:	J
Piping Description:	Pressurized piping system
Tank ID:	Not reported
Piping Category:	K
Piping Description:	Dispenser liners
Tank ID:	Not reported
Piping Category:	K
Piping Description:	Dispenser liners
Tank ID:	Not reported
Piping Category:	K
Piping Description:	Dispenser liners
Tank ID:	Not reported
Piping Category:	K
Piping Description:	Dispenser liners
Tank ID:	Not reported
Piping Category:	F
Piping Description:	Double wall
Tank ID:	Not reported
Piping Category:	K
Piping Description:	Dispenser liners
Tank ID:	Not reported
Piping Category:	K
Piping Description:	Dispenser liners
Tank ID:	Not reported
Piping Category:	C
Piping Description:	Fiberglass
Tank ID:	Not reported
Piping Category:	F
Piping Description:	Double wall
Tank ID:	Not reported
Piping Category:	J
Piping Description:	Pressurized piping system
Tank ID:	Not reported
Piping Category:	C
Piping Description:	Fiberglass
Tank ID:	Not reported
Piping Category:	F
Piping Description:	Double wall
Tank ID:	Not reported
Piping Category:	J
Piping Description:	Pressurized piping system
Tank ID:	Not reported
Piping Category:	C

Map ID  
Direction  
Distance  
Elevation

MAP FINDINGS

Site

Database(s)

EDR ID Number  
EPA ID Number

**PILOT TRAVEL CENTER #092 (Continued)**

**U001361083**

Piping Description:	Fiberglass
Tank ID:	Not reported
Piping Category:	F
Piping Description:	Double wall
Tank ID:	Not reported
Piping Category:	J
Piping Description:	Pressurized piping system
Tank ID:	Not reported
Piping Category:	C
Piping Description:	Fiberglass
Tank ID:	Not reported
Piping Category:	J
Piping Description:	Pressurized piping system
Tank ID:	Not reported
Piping Category:	C
Piping Description:	Fiberglass
Tank ID:	Not reported
Piping Category:	F
Piping Description:	Double wall
Tank ID:	Not reported
Piping Category:	J
Piping Description:	Pressurized piping system
Tank ID:	Not reported
Piping Category:	C
Piping Description:	Fiberglass
Tank ID:	Not reported
Piping Category:	J
Piping Description:	Pressurized piping system
Tank ID:	Not reported
Piping Category:	F
Piping Description:	Double wall
Tank ID:	Not reported
Piping Category:	K
Piping Description:	Dispenser liners
Monitoring:	
Tank ID:	A
Petro Monitoring Category:	H
Monitoring Description:	Mechanical line leak detector
Tank ID:	A
Petro Monitoring Category:	L
Monitoring Description:	Automatic tank gauging - USTs
Tank ID:	B
Petro Monitoring Category:	F

Map ID  
Direction  
Distance  
Elevation

MAP FINDINGS

Site

Database(s)

EDR ID Number  
EPA ID Number

**PILOT TRAVEL CENTER #092 (Continued)**

**U001361083**

Monitoring Description:	Monitor dbl wall tank space
Tank ID:	B
Petro Monitoring Category:	L
Monitoring Description:	Automatic tank gauging - USTs
Tank ID:	B
Petro Monitoring Category:	H
Monitoring Description:	Mechanical line leak detector
Tank ID:	C
Petro Monitoring Category:	F
Monitoring Description:	Monitor dbl wall tank space
Tank ID:	C
Petro Monitoring Category:	H
Monitoring Description:	Mechanical line leak detector
Tank ID:	C
Petro Monitoring Category:	L
Monitoring Description:	Automatic tank gauging - USTs
Tank ID:	D
Petro Monitoring Category:	F
Monitoring Description:	Monitor dbl wall tank space
Tank ID:	D
Petro Monitoring Category:	H
Monitoring Description:	Mechanical line leak detector
Tank ID:	D
Petro Monitoring Category:	L
Monitoring Description:	Automatic tank gauging - USTs
Tank ID:	E
Petro Monitoring Category:	F
Monitoring Description:	Monitor dbl wall tank space
Tank ID:	E
Petro Monitoring Category:	L
Monitoring Description:	Automatic tank gauging - USTs
Tank ID:	E
Petro Monitoring Category:	H
Monitoring Description:	Mechanical line leak detector
Tank ID:	F
Petro Monitoring Category:	H
Monitoring Description:	Mechanical line leak detector
Tank ID:	F
Petro Monitoring Category:	F
Monitoring Description:	Monitor dbl wall tank space
Tank ID:	F
Petro Monitoring Category:	L
Monitoring Description:	Automatic tank gauging - USTs

Map ID  
Direction  
Distance  
Elevation

MAP FINDINGS

Site

Database(s)

EDR ID Number  
EPA ID Number

**PILOT TRAVEL CENTER #092 (Continued)**

**U001361083**

Tank ID:	A
Petro Monitoring Category:	F
Monitoring Description:	Monitor dbl wall tank space
Tank ID:	A
Petro Monitoring Category:	2
Monitoring Description:	Visual inspect pipe sumps
Tank ID:	A
Petro Monitoring Category:	4
Monitoring Description:	Visual inspect dispenser liners
Tank ID:	B
Petro Monitoring Category:	2
Monitoring Description:	Visual inspect pipe sumps
Tank ID:	B
Petro Monitoring Category:	4
Monitoring Description:	Visual inspect dispenser liners
Tank ID:	C
Petro Monitoring Category:	2
Monitoring Description:	Visual inspect pipe sumps
Tank ID:	C
Petro Monitoring Category:	4
Monitoring Description:	Visual inspect dispenser liners
Tank ID:	D
Petro Monitoring Category:	2
Monitoring Description:	Visual inspect pipe sumps
Tank ID:	D
Petro Monitoring Category:	4
Monitoring Description:	Visual inspect dispenser liners
Tank ID:	E
Petro Monitoring Category:	2
Monitoring Description:	Visual inspect pipe sumps
Tank ID:	E
Petro Monitoring Category:	4
Monitoring Description:	Visual inspect dispenser liners
Tank ID:	F
Petro Monitoring Category:	2
Monitoring Description:	Visual inspect pipe sumps
Tank ID:	F
Petro Monitoring Category:	4
Monitoring Description:	Visual inspect dispenser liners
Tank ID:	H
Petro Monitoring Category:	L
Monitoring Description:	Automatic tank gauging - USTs
Tank ID:	H

Map ID  
Direction  
Distance  
Elevation

MAP FINDINGS

Site

Database(s)

EDR ID Number  
EPA ID Number

**PILOT TRAVEL CENTER #092 (Continued)**

**U001361083**

Petro Monitoring Category: F  
Monitoring Description: Monitor dbl wall tank space

Tank ID: H  
Petro Monitoring Category: H  
Monitoring Description: Mechanical line leak detector

Tank ID: H  
Petro Monitoring Category: 2  
Monitoring Description: Visual inspect pipe sumps

Tank ID: H  
Petro Monitoring Category: 4  
Monitoring Description: Visual inspect dispenser liners

Tank ID: 3  
Tank Capacity: 8000  
Tank Location: UNDERGROUND  
Tank Status: B  
Status Date: 04/01/1996  
Install Date: 3/1/1984  
Substance: B  
Content Description: Unleaded Gas  
Vessel Indicator: TANK  
DEP Contractor: P

Owner:  
Owner ID: 16997  
Owner Name: PILOT TRAVEL CENTERS LLC  
Owner Address: 5508 LONAS DR  
Owner Address 2: ATTN: JOEY CUPP (ENVIRON MGR)  
Owner City,State,Zip: Knoxville, TN 37909  
Owner Contact: JOEY CUPP-ENVIRO MGR | LISA JONES (AP)  
Owner Phone: 8655887488

Construction:  
Tank ID: A  
Construction Category: A  
Construction Description: Ball check valve

Tank ID: A  
Construction Category: G  
Construction Description: Sacrificial anode CP

Tank ID: A  
Construction Category: M  
Construction Description: Spill containment bucket

Tank ID: A  
Construction Category: O  
Construction Description: Tight fill

Tank ID: B  
Construction Category: A  
Construction Description: Ball check valve



Map ID  
Direction  
Distance  
Elevation

MAP FINDINGS

Site

Database(s)

EDR ID Number  
EPA ID Number

**PILOT TRAVEL CENTER #092 (Continued)**

**U001361083**

Tank ID:	B
Construction Category:	G
Construction Description:	Sacrificial anode CP
Tank ID:	B
Construction Category:	M
Construction Description:	Spill containment bucket
Tank ID:	B
Construction Category:	O
Construction Description:	Tight fill
Tank ID:	C
Construction Category:	A
Construction Description:	Ball check valve
Tank ID:	C
Construction Category:	G
Construction Description:	Sacrificial anode CP
Tank ID:	C
Construction Category:	M
Construction Description:	Spill containment bucket
Tank ID:	C
Construction Category:	O
Construction Description:	Tight fill
Tank ID:	D
Construction Category:	G
Construction Description:	Sacrificial anode CP
Tank ID:	D
Construction Category:	M
Construction Description:	Spill containment bucket
Tank ID:	D
Construction Category:	O
Construction Description:	Tight fill
Tank ID:	D
Construction Category:	A
Construction Description:	Ball check valve
Tank ID:	E
Construction Category:	A
Construction Description:	Ball check valve
Tank ID:	E
Construction Category:	G
Construction Description:	Sacrificial anode CP
Tank ID:	E
Construction Category:	M
Construction Description:	Spill containment bucket
Tank ID:	E

Map ID  
Direction  
Distance  
Elevation

MAP FINDINGS

Site

Database(s)

EDR ID Number  
EPA ID Number

**PILOT TRAVEL CENTER #092 (Continued)**

**U001361083**

Construction Category:	O
Construction Description:	Tight fill
Tank ID:	F
Construction Category:	G
Construction Description:	Sacrificial anode CP
Tank ID:	F
Construction Category:	A
Construction Description:	Ball check valve
Tank ID:	F
Construction Category:	M
Construction Description:	Spill containment bucket
Tank ID:	F
Construction Category:	O
Construction Description:	Tight fill
Tank ID:	F
Construction Category:	C
Construction Description:	Steel
Tank ID:	A
Construction Category:	C
Construction Description:	Steel
Tank ID:	A
Construction Category:	I
Construction Description:	Double wall
Tank ID:	B
Construction Category:	C
Construction Description:	Steel
Tank ID:	B
Construction Category:	I
Construction Description:	Double wall
Tank ID:	C
Construction Category:	C
Construction Description:	Steel
Tank ID:	C
Construction Category:	I
Construction Description:	Double wall
Tank ID:	D
Construction Category:	C
Construction Description:	Steel
Tank ID:	D
Construction Category:	I
Construction Description:	Double wall
Tank ID:	E
Construction Category:	C

Map ID  
Direction  
Distance  
Elevation

MAP FINDINGS

Site

Database(s)

EDR ID Number  
EPA ID Number

**PILOT TRAVEL CENTER #092 (Continued)**

**U001361083**

Construction Description:	Steel
Tank ID:	E
Construction Category:	I
Construction Description:	Double wall
Tank ID:	F
Construction Category:	I
Construction Description:	Double wall
Tank ID:	H
Construction Category:	F
Construction Description:	Fiberglass clad steel
Tank ID:	H
Construction Category:	A
Construction Description:	Ball check valve
Tank ID:	H
Construction Category:	M
Construction Description:	Spill containment bucket
Tank ID:	H
Construction Category:	R
Construction Description:	Double wall - tank jacket
Piping:	
Tank ID:	Not reported
Piping Category:	C
Piping Description:	Fiberglass
Tank ID:	Not reported
Piping Category:	F
Piping Description:	Double wall
Tank ID:	Not reported
Piping Category:	J
Piping Description:	Pressurized piping system
Tank ID:	Not reported
Piping Category:	K
Piping Description:	Dispenser liners
Tank ID:	Not reported
Piping Category:	K
Piping Description:	Dispenser liners
Tank ID:	Not reported
Piping Category:	K
Piping Description:	Dispenser liners
Tank ID:	Not reported
Piping Category:	F

Map ID  
Direction  
Distance  
Elevation

MAP FINDINGS

Site

Database(s)

EDR ID Number  
EPA ID Number

**PILOT TRAVEL CENTER #092 (Continued)**

**U001361083**

Piping Description:	Double wall
Tank ID:	Not reported
Piping Category:	K
Piping Description:	Dispenser liners
Tank ID:	Not reported
Piping Category:	K
Piping Description:	Dispenser liners
Tank ID:	Not reported
Piping Category:	C
Piping Description:	Fiberglass
Tank ID:	Not reported
Piping Category:	F
Piping Description:	Double wall
Tank ID:	Not reported
Piping Category:	J
Piping Description:	Pressurized piping system
Tank ID:	Not reported
Piping Category:	C
Piping Description:	Fiberglass
Tank ID:	Not reported
Piping Category:	F
Piping Description:	Double wall
Tank ID:	Not reported
Piping Category:	J
Piping Description:	Pressurized piping system
Tank ID:	Not reported
Piping Category:	C
Piping Description:	Fiberglass
Tank ID:	Not reported
Piping Category:	F
Piping Description:	Double wall
Tank ID:	Not reported
Piping Category:	J
Piping Description:	Pressurized piping system
Tank ID:	Not reported
Piping Category:	C
Piping Description:	Fiberglass
Tank ID:	Not reported
Piping Category:	J
Piping Description:	Pressurized piping system
Tank ID:	Not reported
Piping Category:	C
Piping Description:	Fiberglass

Map ID  
Direction  
Distance  
Elevation

MAP FINDINGS

Site

Database(s)

EDR ID Number  
EPA ID Number

**PILOT TRAVEL CENTER #092 (Continued)**

**U001361083**

Tank ID:	Not reported
Piping Category:	F
Piping Description:	Double wall
Tank ID:	Not reported
Piping Category:	J
Piping Description:	Pressurized piping system
Tank ID:	Not reported
Piping Category:	C
Piping Description:	Fiberglass
Tank ID:	Not reported
Piping Category:	J
Piping Description:	Pressurized piping system
Tank ID:	Not reported
Piping Category:	F
Piping Description:	Double wall
Tank ID:	Not reported
Piping Category:	K
Piping Description:	Dispenser liners
Monitoring:	
Tank ID:	A
Petro Monitoring Category:	H
Monitoring Description:	Mechanical line leak detector
Tank ID:	A
Petro Monitoring Category:	L
Monitoring Description:	Automatic tank gauging - USTs
Tank ID:	B
Petro Monitoring Category:	F
Monitoring Description:	Monitor dbl wall tank space
Tank ID:	B
Petro Monitoring Category:	L
Monitoring Description:	Automatic tank gauging - USTs
Tank ID:	B
Petro Monitoring Category:	H
Monitoring Description:	Mechanical line leak detector
Tank ID:	C
Petro Monitoring Category:	F
Monitoring Description:	Monitor dbl wall tank space
Tank ID:	C
Petro Monitoring Category:	H
Monitoring Description:	Mechanical line leak detector
Tank ID:	C
Petro Monitoring Category:	L
Monitoring Description:	Automatic tank gauging - USTs

Map ID  
Direction  
Distance  
Elevation

MAP FINDINGS

Site

Database(s)

EDR ID Number  
EPA ID Number

**PILOT TRAVEL CENTER #092 (Continued)**

**U001361083**

Tank ID:	D
Petro Monitoring Category:	F
Monitoring Description:	Monitor dbl wall tank space
Tank ID:	D
Petro Monitoring Category:	H
Monitoring Description:	Mechanical line leak detector
Tank ID:	D
Petro Monitoring Category:	L
Monitoring Description:	Automatic tank gauging - USTs
Tank ID:	E
Petro Monitoring Category:	F
Monitoring Description:	Monitor dbl wall tank space
Tank ID:	E
Petro Monitoring Category:	L
Monitoring Description:	Automatic tank gauging - USTs
Tank ID:	E
Petro Monitoring Category:	H
Monitoring Description:	Mechanical line leak detector
Tank ID:	F
Petro Monitoring Category:	H
Monitoring Description:	Mechanical line leak detector
Tank ID:	F
Petro Monitoring Category:	F
Monitoring Description:	Monitor dbl wall tank space
Tank ID:	F
Petro Monitoring Category:	L
Monitoring Description:	Automatic tank gauging - USTs
Tank ID:	A
Petro Monitoring Category:	F
Monitoring Description:	Monitor dbl wall tank space
Tank ID:	A
Petro Monitoring Category:	2
Monitoring Description:	Visual inspect pipe sumps
Tank ID:	A
Petro Monitoring Category:	4
Monitoring Description:	Visual inspect dispenser liners
Tank ID:	B
Petro Monitoring Category:	2
Monitoring Description:	Visual inspect pipe sumps
Tank ID:	B
Petro Monitoring Category:	4
Monitoring Description:	Visual inspect dispenser liners
Tank ID:	C

Map ID  
Direction  
Distance  
Elevation

MAP FINDINGS

Site

Database(s)

EDR ID Number  
EPA ID Number

**PILOT TRAVEL CENTER #092 (Continued)**

**U001361083**

Petro Monitoring Category:	2
Monitoring Description:	Visual inspect pipe sumps
Tank ID:	C
Petro Monitoring Category:	4
Monitoring Description:	Visual inspect dispenser liners
Tank ID:	D
Petro Monitoring Category:	2
Monitoring Description:	Visual inspect pipe sumps
Tank ID:	D
Petro Monitoring Category:	4
Monitoring Description:	Visual inspect dispenser liners
Tank ID:	E
Petro Monitoring Category:	2
Monitoring Description:	Visual inspect pipe sumps
Tank ID:	E
Petro Monitoring Category:	4
Monitoring Description:	Visual inspect dispenser liners
Tank ID:	F
Petro Monitoring Category:	2
Monitoring Description:	Visual inspect pipe sumps
Tank ID:	F
Petro Monitoring Category:	4
Monitoring Description:	Visual inspect dispenser liners
Tank ID:	H
Petro Monitoring Category:	L
Monitoring Description:	Automatic tank gauging - USTs
Tank ID:	H
Petro Monitoring Category:	F
Monitoring Description:	Monitor dbl wall tank space
Tank ID:	H
Petro Monitoring Category:	H
Monitoring Description:	Mechanical line leak detector
Tank ID:	H
Petro Monitoring Category:	2
Monitoring Description:	Visual inspect pipe sumps
Tank ID:	H
Petro Monitoring Category:	4
Monitoring Description:	Visual inspect dispenser liners
Tank ID:	4
Tank Capacity:	5000
Tank Location:	UNDERGROUND
Tank Status:	B
Status Date:	04/01/1996

Map ID  
Direction  
Distance  
Elevation

MAP FINDINGS

Site

Database(s)

EDR ID Number  
EPA ID Number

**PILOT TRAVEL CENTER #092 (Continued)**

**U001361083**

Install Date: 3/1/1984  
Substance: K  
Content Description: Kerosene  
Vessel Indicator: TANK  
DEP Contractor: P

**Owner:**

Owner ID: 16997  
Owner Name: PILOT TRAVEL CENTERS LLC  
Owner Address: 5508 LONAS DR  
Owner Address 2: ATTN: JOEY CUPP (ENVIRON MGR)  
Owner City,State,Zip: Knoxville, TN 37909  
Owner Contact: JOEY CUPP-ENVIRO MGR | LISA JONES (AP)  
Owner Phone: 8655887488

**Construction:**

Tank ID: A  
Construction Category: A  
Construction Description: Ball check valve

Tank ID: A  
Construction Category: G  
Construction Description: Sacrificial anode CP

Tank ID: A  
Construction Category: M  
Construction Description: Spill containment bucket

Tank ID: A  
Construction Category: O  
Construction Description: Tight fill

Tank ID: B  
Construction Category: A  
Construction Description: Ball check valve

Tank ID: B  
Construction Category: G  
Construction Description: Sacrificial anode CP

Tank ID: B  
Construction Category: M  
Construction Description: Spill containment bucket

Tank ID: B  
Construction Category: O  
Construction Description: Tight fill

Tank ID: C  
Construction Category: A  
Construction Description: Ball check valve

Tank ID: C  
Construction Category: G  
Construction Description: Sacrificial anode CP

Tank ID: C



Map ID  
Direction  
Distance  
Elevation

MAP FINDINGS

Site

Database(s)

EDR ID Number  
EPA ID Number

**PILOT TRAVEL CENTER #092 (Continued)**

**U001361083**

Construction Category:	M
Construction Description:	Spill containment bucket
Tank ID:	C
Construction Category:	O
Construction Description:	Tight fill
Tank ID:	D
Construction Category:	G
Construction Description:	Sacrificial anode CP
Tank ID:	D
Construction Category:	M
Construction Description:	Spill containment bucket
Tank ID:	D
Construction Category:	O
Construction Description:	Tight fill
Tank ID:	D
Construction Category:	A
Construction Description:	Ball check valve
Tank ID:	E
Construction Category:	A
Construction Description:	Ball check valve
Tank ID:	E
Construction Category:	G
Construction Description:	Sacrificial anode CP
Tank ID:	E
Construction Category:	M
Construction Description:	Spill containment bucket
Tank ID:	E
Construction Category:	O
Construction Description:	Tight fill
Tank ID:	F
Construction Category:	G
Construction Description:	Sacrificial anode CP
Tank ID:	F
Construction Category:	A
Construction Description:	Ball check valve
Tank ID:	F
Construction Category:	M
Construction Description:	Spill containment bucket
Tank ID:	F
Construction Category:	O
Construction Description:	Tight fill
Tank ID:	F
Construction Category:	C

Map ID  
Direction  
Distance  
Elevation

MAP FINDINGS

Site

Database(s)

EDR ID Number  
EPA ID Number

PILOT TRAVEL CENTER #092 (Continued)

U001361083

Construction Description:	Steel
Tank ID:	A
Construction Category:	C
Construction Description:	Steel
Tank ID:	A
Construction Category:	I
Construction Description:	Double wall
Tank ID:	B
Construction Category:	C
Construction Description:	Steel
Tank ID:	B
Construction Category:	I
Construction Description:	Double wall
Tank ID:	C
Construction Category:	C
Construction Description:	Steel
Tank ID:	C
Construction Category:	I
Construction Description:	Double wall
Tank ID:	D
Construction Category:	C
Construction Description:	Steel
Tank ID:	D
Construction Category:	I
Construction Description:	Double wall
Tank ID:	E
Construction Category:	C
Construction Description:	Steel
Tank ID:	E
Construction Category:	I
Construction Description:	Double wall
Tank ID:	F
Construction Category:	I
Construction Description:	Double wall
Tank ID:	H
Construction Category:	F
Construction Description:	Fiberglass clad steel
Tank ID:	H
Construction Category:	A
Construction Description:	Ball check valve
Tank ID:	H
Construction Category:	M
Construction Description:	Spill containment bucket

Map ID  
Direction  
Distance  
Elevation

MAP FINDINGS

Site

Database(s)

EDR ID Number  
EPA ID Number

**PILOT TRAVEL CENTER #092 (Continued)**

**U001361083**

Tank ID: H  
Construction Category: R  
Construction Description: Double wall - tank jacket

Piping:

Tank ID: Not reported  
Piping Category: C  
Piping Description: Fiberglass

Tank ID: Not reported  
Piping Category: F  
Piping Description: Double wall

Tank ID: Not reported  
Piping Category: J  
Piping Description: Pressurized piping system

Tank ID: Not reported  
Piping Category: K  
Piping Description: Dispenser liners

Tank ID: Not reported  
Piping Category: K  
Piping Description: Dispenser liners

Tank ID: Not reported  
Piping Category: K  
Piping Description: Dispenser liners

Tank ID: Not reported  
Piping Category: K  
Piping Description: Dispenser liners

Tank ID: Not reported  
Piping Category: F  
Piping Description: Double wall

Tank ID: Not reported  
Piping Category: K  
Piping Description: Dispenser liners

Tank ID: Not reported  
Piping Category: K  
Piping Description: Dispenser liners

Tank ID: Not reported  
Piping Category: C  
Piping Description: Fiberglass

Tank ID: Not reported  
Piping Category: F  
Piping Description: Double wall

Tank ID: Not reported  
Piping Category: J  
Piping Description: Pressurized piping system

Map ID  
Direction  
Distance  
Elevation

MAP FINDINGS

Site

Database(s)

EDR ID Number  
EPA ID Number

**PILOT TRAVEL CENTER #092 (Continued)**

**U001361083**

Tank ID:	Not reported
Piping Category:	C
Piping Description:	Fiberglass
Tank ID:	Not reported
Piping Category:	F
Piping Description:	Double wall
Tank ID:	Not reported
Piping Category:	J
Piping Description:	Pressurized piping system
Tank ID:	Not reported
Piping Category:	C
Piping Description:	Fiberglass
Tank ID:	Not reported
Piping Category:	F
Piping Description:	Double wall
Tank ID:	Not reported
Piping Category:	J
Piping Description:	Pressurized piping system
Tank ID:	Not reported
Piping Category:	C
Piping Description:	Fiberglass
Tank ID:	Not reported
Piping Category:	J
Piping Description:	Pressurized piping system
Tank ID:	Not reported
Piping Category:	C
Piping Description:	Fiberglass
Tank ID:	Not reported
Piping Category:	F
Piping Description:	Double wall
Tank ID:	Not reported
Piping Category:	J
Piping Description:	Pressurized piping system
Tank ID:	Not reported
Piping Category:	C
Piping Description:	Fiberglass
Tank ID:	Not reported
Piping Category:	J
Piping Description:	Pressurized piping system
Tank ID:	Not reported
Piping Category:	F
Piping Description:	Double wall
Tank ID:	Not reported

Map ID  
Direction  
Distance  
Elevation

MAP FINDINGS

Site

Database(s)

EDR ID Number  
EPA ID Number

**PILOT TRAVEL CENTER #092 (Continued)**

**U001361083**

Piping Category:	K
Piping Description:	Dispenser liners
Monitoring:	
Tank ID:	A
Petro Monitoring Category:	H
Monitoring Description:	Mechanical line leak detector
Tank ID:	A
Petro Monitoring Category:	L
Monitoring Description:	Automatic tank gauging - USTs
Tank ID:	B
Petro Monitoring Category:	F
Monitoring Description:	Monitor dbl wall tank space
Tank ID:	B
Petro Monitoring Category:	L
Monitoring Description:	Automatic tank gauging - USTs
Tank ID:	B
Petro Monitoring Category:	H
Monitoring Description:	Mechanical line leak detector
Tank ID:	C
Petro Monitoring Category:	F
Monitoring Description:	Monitor dbl wall tank space
Tank ID:	C
Petro Monitoring Category:	H
Monitoring Description:	Mechanical line leak detector
Tank ID:	C
Petro Monitoring Category:	L
Monitoring Description:	Automatic tank gauging - USTs
Tank ID:	D
Petro Monitoring Category:	F
Monitoring Description:	Monitor dbl wall tank space
Tank ID:	D
Petro Monitoring Category:	H
Monitoring Description:	Mechanical line leak detector
Tank ID:	D
Petro Monitoring Category:	L
Monitoring Description:	Automatic tank gauging - USTs
Tank ID:	E
Petro Monitoring Category:	F
Monitoring Description:	Monitor dbl wall tank space
Tank ID:	E
Petro Monitoring Category:	L
Monitoring Description:	Automatic tank gauging - USTs
Tank ID:	E

Map ID  
Direction  
Distance  
Elevation

MAP FINDINGS

Site

Database(s)

EDR ID Number  
EPA ID Number

**PILOT TRAVEL CENTER #092 (Continued)**

**U001361083**

Petro Monitoring Category:	H
Monitoring Description:	Mechanical line leak detector
Tank ID:	F
Petro Monitoring Category:	H
Monitoring Description:	Mechanical line leak detector
Tank ID:	F
Petro Monitoring Category:	F
Monitoring Description:	Monitor dbl wall tank space
Tank ID:	F
Petro Monitoring Category:	L
Monitoring Description:	Automatic tank gauging - USTs
Tank ID:	A
Petro Monitoring Category:	F
Monitoring Description:	Monitor dbl wall tank space
Tank ID:	A
Petro Monitoring Category:	2
Monitoring Description:	Visual inspect pipe sumps
Tank ID:	A
Petro Monitoring Category:	4
Monitoring Description:	Visual inspect dispenser liners
Tank ID:	B
Petro Monitoring Category:	2
Monitoring Description:	Visual inspect pipe sumps
Tank ID:	B
Petro Monitoring Category:	4
Monitoring Description:	Visual inspect dispenser liners
Tank ID:	C
Petro Monitoring Category:	2
Monitoring Description:	Visual inspect pipe sumps
Tank ID:	C
Petro Monitoring Category:	4
Monitoring Description:	Visual inspect dispenser liners
Tank ID:	D
Petro Monitoring Category:	2
Monitoring Description:	Visual inspect pipe sumps
Tank ID:	D
Petro Monitoring Category:	4
Monitoring Description:	Visual inspect dispenser liners
Tank ID:	E
Petro Monitoring Category:	2
Monitoring Description:	Visual inspect pipe sumps
Tank ID:	E
Petro Monitoring Category:	4

Map ID  
Direction  
Distance  
Elevation

MAP FINDINGS

Site

Database(s)

EDR ID Number  
EPA ID Number

**PILOT TRAVEL CENTER #092 (Continued)**

**U001361083**

Monitoring Description:	Visual inspect dispenser liners
Tank ID:	F
Petro Monitoring Category:	2
Monitoring Description:	Visual inspect pipe sumps
Tank ID:	F
Petro Monitoring Category:	4
Monitoring Description:	Visual inspect dispenser liners
Tank ID:	H
Petro Monitoring Category:	L
Monitoring Description:	Automatic tank gauging - USTs
Tank ID:	H
Petro Monitoring Category:	F
Monitoring Description:	Monitor dbl wall tank space
Tank ID:	H
Petro Monitoring Category:	H
Monitoring Description:	Mechanical line leak detector
Tank ID:	H
Petro Monitoring Category:	2
Monitoring Description:	Visual inspect pipe sumps
Tank ID:	H
Petro Monitoring Category:	4
Monitoring Description:	Visual inspect dispenser liners
Tank ID:	5
Tank Capacity:	12000
Tank Location:	UNDERGROUND
Tank Status:	B
Status Date:	04/01/1996
Install Date:	3/1/1984
Substance:	D
Content Description:	Vehicular Diesel
Vessel Indicator:	TANK
DEP Contractor:	P
Owner:	
Owner ID:	16997
Owner Name:	PILOT TRAVEL CENTERS LLC
Owner Address:	5508 LONAS DR
Owner Address 2:	ATTN: JOEY CUPP (ENVIRON MGR)
Owner City,State,Zip:	Knoxville, TN 37909
Owner Contact:	JOEY CUPP-ENVIRO MGR   LISA JONES (AP)
Owner Phone:	8655887488
Construction:	
Tank ID:	A
Construction Category:	A
Construction Description:	Ball check valve
Tank ID:	A

Map ID  
Direction  
Distance  
Elevation

MAP FINDINGS

Site

Database(s)

EDR ID Number  
EPA ID Number

**PILOT TRAVEL CENTER #092 (Continued)**

**U001361083**

Construction Category:	G
Construction Description:	Sacrificial anode CP
Tank ID:	A
Construction Category:	M
Construction Description:	Spill containment bucket
Tank ID:	A
Construction Category:	O
Construction Description:	Tight fill
Tank ID:	B
Construction Category:	A
Construction Description:	Ball check valve
Tank ID:	B
Construction Category:	G
Construction Description:	Sacrificial anode CP
Tank ID:	B
Construction Category:	M
Construction Description:	Spill containment bucket
Tank ID:	B
Construction Category:	O
Construction Description:	Tight fill
Tank ID:	C
Construction Category:	A
Construction Description:	Ball check valve
Tank ID:	C
Construction Category:	G
Construction Description:	Sacrificial anode CP
Tank ID:	C
Construction Category:	M
Construction Description:	Spill containment bucket
Tank ID:	C
Construction Category:	O
Construction Description:	Tight fill
Tank ID:	D
Construction Category:	G
Construction Description:	Sacrificial anode CP
Tank ID:	D
Construction Category:	M
Construction Description:	Spill containment bucket
Tank ID:	D
Construction Category:	O
Construction Description:	Tight fill
Tank ID:	D
Construction Category:	A



Map ID  
Direction  
Distance  
Elevation

MAP FINDINGS

Site

Database(s)

EDR ID Number  
EPA ID Number

PILOT TRAVEL CENTER #092 (Continued)

U001361083

Construction Description:	Ball check valve
Tank ID:	E
Construction Category:	A
Construction Description:	Ball check valve
Tank ID:	E
Construction Category:	G
Construction Description:	Sacrificial anode CP
Tank ID:	E
Construction Category:	M
Construction Description:	Spill containment bucket
Tank ID:	E
Construction Category:	O
Construction Description:	Tight fill
Tank ID:	F
Construction Category:	G
Construction Description:	Sacrificial anode CP
Tank ID:	F
Construction Category:	A
Construction Description:	Ball check valve
Tank ID:	F
Construction Category:	M
Construction Description:	Spill containment bucket
Tank ID:	F
Construction Category:	O
Construction Description:	Tight fill
Tank ID:	F
Construction Category:	C
Construction Description:	Steel
Tank ID:	A
Construction Category:	C
Construction Description:	Steel
Tank ID:	A
Construction Category:	I
Construction Description:	Double wall
Tank ID:	B
Construction Category:	C
Construction Description:	Steel
Tank ID:	B
Construction Category:	I
Construction Description:	Double wall
Tank ID:	C
Construction Category:	C
Construction Description:	Steel

Map ID  
Direction  
Distance  
Elevation

MAP FINDINGS

Site

Database(s)

EDR ID Number  
EPA ID Number

**PILOT TRAVEL CENTER #092 (Continued)**

**U001361083**

Tank ID:	C
Construction Category:	I
Construction Description:	Double wall
Tank ID:	D
Construction Category:	C
Construction Description:	Steel
Tank ID:	D
Construction Category:	I
Construction Description:	Double wall
Tank ID:	E
Construction Category:	C
Construction Description:	Steel
Tank ID:	E
Construction Category:	I
Construction Description:	Double wall
Tank ID:	F
Construction Category:	I
Construction Description:	Double wall
Tank ID:	H
Construction Category:	F
Construction Description:	Fiberglass clad steel
Tank ID:	H
Construction Category:	A
Construction Description:	Ball check valve
Tank ID:	H
Construction Category:	M
Construction Description:	Spill containment bucket
Tank ID:	H
Construction Category:	R
Construction Description:	Double wall - tank jacket
Piping:	
Tank ID:	Not reported
Piping Category:	C
Piping Description:	Fiberglass
Tank ID:	Not reported
Piping Category:	F
Piping Description:	Double wall
Tank ID:	Not reported
Piping Category:	J
Piping Description:	Pressurized piping system
Tank ID:	Not reported
Piping Category:	K
Piping Description:	Dispenser liners

Map ID  
Direction  
Distance  
Elevation

MAP FINDINGS

Site

Database(s)

EDR ID Number  
EPA ID Number

**PILOT TRAVEL CENTER #092 (Continued)**

**U001361083**

Tank ID:	Not reported
Piping Category:	K
Piping Description:	Dispenser liners
Tank ID:	Not reported
Piping Category:	K
Piping Description:	Dispenser liners
Tank ID:	Not reported
Piping Category:	K
Piping Description:	Dispenser liners
Tank ID:	Not reported
Piping Category:	F
Piping Description:	Double wall
Tank ID:	Not reported
Piping Category:	K
Piping Description:	Dispenser liners
Tank ID:	Not reported
Piping Category:	K
Piping Description:	Dispenser liners
Tank ID:	Not reported
Piping Category:	C
Piping Description:	Fiberglass
Tank ID:	Not reported
Piping Category:	F
Piping Description:	Double wall
Tank ID:	Not reported
Piping Category:	J
Piping Description:	Pressurized piping system
Tank ID:	Not reported
Piping Category:	C
Piping Description:	Fiberglass
Tank ID:	Not reported
Piping Category:	F
Piping Description:	Double wall
Tank ID:	Not reported
Piping Category:	J
Piping Description:	Pressurized piping system
Tank ID:	Not reported
Piping Category:	C
Piping Description:	Fiberglass
Tank ID:	Not reported
Piping Category:	F
Piping Description:	Double wall
Tank ID:	Not reported

Map ID  
Direction  
Distance  
Elevation

MAP FINDINGS

Site

Database(s)

EDR ID Number  
EPA ID Number

PILOT TRAVEL CENTER #092 (Continued)

U001361083

Piping Category:	J
Piping Description:	Pressurized piping system
Tank ID:	Not reported
Piping Category:	C
Piping Description:	Fiberglass
Tank ID:	Not reported
Piping Category:	J
Piping Description:	Pressurized piping system
Tank ID:	Not reported
Piping Category:	C
Piping Description:	Fiberglass
Tank ID:	Not reported
Piping Category:	F
Piping Description:	Double wall
Tank ID:	Not reported
Piping Category:	J
Piping Description:	Pressurized piping system
Tank ID:	Not reported
Piping Category:	C
Piping Description:	Fiberglass
Tank ID:	Not reported
Piping Category:	J
Piping Description:	Pressurized piping system
Tank ID:	Not reported
Piping Category:	F
Piping Description:	Double wall
Tank ID:	Not reported
Piping Category:	K
Piping Description:	Dispenser liners
Monitoring:	
Tank ID:	A
Petro Monitoring Category:	H
Monitoring Description:	Mechanical line leak detector
Tank ID:	A
Petro Monitoring Category:	L
Monitoring Description:	Automatic tank gauging - USTs
Tank ID:	B
Petro Monitoring Category:	F
Monitoring Description:	Monitor dbl wall tank space
Tank ID:	B
Petro Monitoring Category:	L
Monitoring Description:	Automatic tank gauging - USTs
Tank ID:	B

Map ID  
Direction  
Distance  
Elevation

MAP FINDINGS

Site

Database(s)

EDR ID Number  
EPA ID Number

**PILOT TRAVEL CENTER #092 (Continued)**

**U001361083**

Petro Monitoring Category:	H
Monitoring Description:	Mechanical line leak detector
Tank ID:	C
Petro Monitoring Category:	F
Monitoring Description:	Monitor dbl wall tank space
Tank ID:	C
Petro Monitoring Category:	H
Monitoring Description:	Mechanical line leak detector
Tank ID:	C
Petro Monitoring Category:	L
Monitoring Description:	Automatic tank gauging - USTs
Tank ID:	D
Petro Monitoring Category:	F
Monitoring Description:	Monitor dbl wall tank space
Tank ID:	D
Petro Monitoring Category:	H
Monitoring Description:	Mechanical line leak detector
Tank ID:	D
Petro Monitoring Category:	L
Monitoring Description:	Automatic tank gauging - USTs
Tank ID:	E
Petro Monitoring Category:	F
Monitoring Description:	Monitor dbl wall tank space
Tank ID:	E
Petro Monitoring Category:	L
Monitoring Description:	Automatic tank gauging - USTs
Tank ID:	E
Petro Monitoring Category:	H
Monitoring Description:	Mechanical line leak detector
Tank ID:	F
Petro Monitoring Category:	H
Monitoring Description:	Mechanical line leak detector
Tank ID:	F
Petro Monitoring Category:	F
Monitoring Description:	Monitor dbl wall tank space
Tank ID:	F
Petro Monitoring Category:	L
Monitoring Description:	Automatic tank gauging - USTs
Tank ID:	A
Petro Monitoring Category:	F
Monitoring Description:	Monitor dbl wall tank space
Tank ID:	A
Petro Monitoring Category:	2

Map ID  
Direction  
Distance  
Elevation

MAP FINDINGS

Site

Database(s)

EDR ID Number  
EPA ID Number

**PILOT TRAVEL CENTER #092 (Continued)**

**U001361083**

Monitoring Description:	Visual inspect pipe sumps
Tank ID:	A
Petro Monitoring Category:	4
Monitoring Description:	Visual inspect dispenser liners
Tank ID:	B
Petro Monitoring Category:	2
Monitoring Description:	Visual inspect pipe sumps
Tank ID:	B
Petro Monitoring Category:	4
Monitoring Description:	Visual inspect dispenser liners
Tank ID:	C
Petro Monitoring Category:	2
Monitoring Description:	Visual inspect pipe sumps
Tank ID:	C
Petro Monitoring Category:	4
Monitoring Description:	Visual inspect dispenser liners
Tank ID:	D
Petro Monitoring Category:	2
Monitoring Description:	Visual inspect pipe sumps
Tank ID:	D
Petro Monitoring Category:	4
Monitoring Description:	Visual inspect dispenser liners
Tank ID:	E
Petro Monitoring Category:	2
Monitoring Description:	Visual inspect pipe sumps
Tank ID:	E
Petro Monitoring Category:	4
Monitoring Description:	Visual inspect dispenser liners
Tank ID:	F
Petro Monitoring Category:	2
Monitoring Description:	Visual inspect pipe sumps
Tank ID:	F
Petro Monitoring Category:	4
Monitoring Description:	Visual inspect dispenser liners
Tank ID:	H
Petro Monitoring Category:	L
Monitoring Description:	Automatic tank gauging - USTs
Tank ID:	H
Petro Monitoring Category:	F
Monitoring Description:	Monitor dbl wall tank space
Tank ID:	H
Petro Monitoring Category:	H
Monitoring Description:	Mechanical line leak detector

Map ID  
Direction  
Distance  
Elevation

MAP FINDINGS

Site

Database(s)

EDR ID Number  
EPA ID Number

**PILOT TRAVEL CENTER #092 (Continued)**

**U001361083**

Tank ID:	H
Petro Monitoring Category:	2
Monitoring Description:	Visual inspect pipe sumps
Tank ID:	H
Petro Monitoring Category:	4
Monitoring Description:	Visual inspect dispenser liners
Tank ID:	6
Tank Capacity:	12000
Tank Location:	UNDERGROUND
Tank Status:	B
Status Date:	04/01/1996
Install Date:	3/1/1984
Substance:	D
Content Description:	Vehicular Diesel
Vessel Indicator:	TANK
DEP Contractor:	P
Owner:	
Owner ID:	16997
Owner Name:	PILOT TRAVEL CENTERS LLC
Owner Address:	5508 LONAS DR
Owner Address 2:	ATTN: JOEY CUPP (ENVIRON MGR)
Owner City,State,Zip:	Knoxville, TN 37909
Owner Contact:	JOEY CUPP-ENVIRO MGR   LISA JONES (AP)
Owner Phone:	8655887488
Construction:	
Tank ID:	A
Construction Category:	A
Construction Description:	Ball check valve
Tank ID:	A
Construction Category:	G
Construction Description:	Sacrificial anode CP
Tank ID:	A
Construction Category:	M
Construction Description:	Spill containment bucket
Tank ID:	A
Construction Category:	O
Construction Description:	Tight fill
Tank ID:	B
Construction Category:	A
Construction Description:	Ball check valve
Tank ID:	B
Construction Category:	G
Construction Description:	Sacrificial anode CP
Tank ID:	B
Construction Category:	M
Construction Description:	Spill containment bucket

Map ID  
Direction  
Distance  
Elevation

MAP FINDINGS

Site

Database(s)

EDR ID Number  
EPA ID Number

**PILOT TRAVEL CENTER #092 (Continued)**

**U001361083**

Tank ID:	B
Construction Category:	O
Construction Description:	Tight fill
Tank ID:	C
Construction Category:	A
Construction Description:	Ball check valve
Tank ID:	C
Construction Category:	G
Construction Description:	Sacrificial anode CP
Tank ID:	C
Construction Category:	M
Construction Description:	Spill containment bucket
Tank ID:	C
Construction Category:	O
Construction Description:	Tight fill
Tank ID:	D
Construction Category:	G
Construction Description:	Sacrificial anode CP
Tank ID:	D
Construction Category:	M
Construction Description:	Spill containment bucket
Tank ID:	D
Construction Category:	O
Construction Description:	Tight fill
Tank ID:	D
Construction Category:	A
Construction Description:	Ball check valve
Tank ID:	E
Construction Category:	A
Construction Description:	Ball check valve
Tank ID:	E
Construction Category:	G
Construction Description:	Sacrificial anode CP
Tank ID:	E
Construction Category:	M
Construction Description:	Spill containment bucket
Tank ID:	E
Construction Category:	O
Construction Description:	Tight fill
Tank ID:	F
Construction Category:	G
Construction Description:	Sacrificial anode CP
Tank ID:	F



Map ID  
Direction  
Distance  
Elevation

MAP FINDINGS

Site

Database(s)

EDR ID Number  
EPA ID Number

**PILOT TRAVEL CENTER #092 (Continued)**

**U001361083**

Construction Category: A  
Construction Description: Ball check valve

Tank ID: F  
Construction Category: M  
Construction Description: Spill containment bucket

Tank ID: F  
Construction Category: O  
Construction Description: Tight fill

Tank ID: F  
Construction Category: C  
Construction Description: Steel

Tank ID: A  
Construction Category: C  
Construction Description: Steel

Tank ID: A  
Construction Category: I  
Construction Description: Double wall

Tank ID: B  
Construction Category: C  
Construction Description: Steel

Tank ID: B  
Construction Category: I  
Construction Description: Double wall

Tank ID: C  
Construction Category: C  
Construction Description: Steel

Tank ID: C  
Construction Category: I  
Construction Description: Double wall

Tank ID: D  
Construction Category: C  
Construction Description: Steel

Tank ID: D  
Construction Category: I  
Construction Description: Double wall

Tank ID: E  
Construction Category: C  
Construction Description: Steel

Tank ID: E  
Construction Category: I  
Construction Description: Double wall

Tank ID: F  
Construction Category: I

Map ID  
Direction  
Distance  
Elevation

MAP FINDINGS

Site

Database(s)

EDR ID Number  
EPA ID Number

**PILOT TRAVEL CENTER #092 (Continued)**

**U001361083**

Construction Description:	Double wall
Tank ID:	H
Construction Category:	F
Construction Description:	Fiberglass clad steel
Tank ID:	H
Construction Category:	A
Construction Description:	Ball check valve
Tank ID:	H
Construction Category:	M
Construction Description:	Spill containment bucket
Tank ID:	H
Construction Category:	R
Construction Description:	Double wall - tank jacket
Piping:	
Tank ID:	Not reported
Piping Category:	C
Piping Description:	Fiberglass
Tank ID:	Not reported
Piping Category:	F
Piping Description:	Double wall
Tank ID:	Not reported
Piping Category:	J
Piping Description:	Pressurized piping system
Tank ID:	Not reported
Piping Category:	K
Piping Description:	Dispenser liners
Tank ID:	Not reported
Piping Category:	K
Piping Description:	Dispenser liners
Tank ID:	Not reported
Piping Category:	K
Piping Description:	Dispenser liners
Tank ID:	Not reported
Piping Category:	K
Piping Description:	Dispenser liners
Tank ID:	Not reported
Piping Category:	F
Piping Description:	Double wall
Tank ID:	Not reported
Piping Category:	K
Piping Description:	Dispenser liners
Tank ID:	Not reported
Piping Category:	K

Map ID  
Direction  
Distance  
Elevation

MAP FINDINGS

Site

Database(s)

EDR ID Number  
EPA ID Number

**PILOT TRAVEL CENTER #092 (Continued)**

**U001361083**

Piping Description:	Dispenser liners
Tank ID:	Not reported
Piping Category:	C
Piping Description:	Fiberglass
Tank ID:	Not reported
Piping Category:	F
Piping Description:	Double wall
Tank ID:	Not reported
Piping Category:	J
Piping Description:	Pressurized piping system
Tank ID:	Not reported
Piping Category:	C
Piping Description:	Fiberglass
Tank ID:	Not reported
Piping Category:	F
Piping Description:	Double wall
Tank ID:	Not reported
Piping Category:	J
Piping Description:	Pressurized piping system
Tank ID:	Not reported
Piping Category:	C
Piping Description:	Fiberglass
Tank ID:	Not reported
Piping Category:	F
Piping Description:	Double wall
Tank ID:	Not reported
Piping Category:	J
Piping Description:	Pressurized piping system
Tank ID:	Not reported
Piping Category:	C
Piping Description:	Fiberglass
Tank ID:	Not reported
Piping Category:	J
Piping Description:	Pressurized piping system
Tank ID:	Not reported
Piping Category:	C
Piping Description:	Fiberglass
Tank ID:	Not reported
Piping Category:	F
Piping Description:	Double wall
Tank ID:	Not reported
Piping Category:	J
Piping Description:	Pressurized piping system

Map ID  
Direction  
Distance  
Elevation

MAP FINDINGS

Site

Database(s)

EDR ID Number  
EPA ID Number

**PILOT TRAVEL CENTER #092 (Continued)**

**U001361083**

Tank ID:	Not reported
Piping Category:	C
Piping Description:	Fiberglass
Tank ID:	Not reported
Piping Category:	J
Piping Description:	Pressurized piping system
Tank ID:	Not reported
Piping Category:	F
Piping Description:	Double wall
Tank ID:	Not reported
Piping Category:	K
Piping Description:	Dispenser liners
Monitoring:	
Tank ID:	A
Petro Monitoring Category:	H
Monitoring Description:	Mechanical line leak detector
Tank ID:	A
Petro Monitoring Category:	L
Monitoring Description:	Automatic tank gauging - USTs
Tank ID:	B
Petro Monitoring Category:	F
Monitoring Description:	Monitor dbl wall tank space
Tank ID:	B
Petro Monitoring Category:	L
Monitoring Description:	Automatic tank gauging - USTs
Tank ID:	B
Petro Monitoring Category:	H
Monitoring Description:	Mechanical line leak detector
Tank ID:	C
Petro Monitoring Category:	F
Monitoring Description:	Monitor dbl wall tank space
Tank ID:	C
Petro Monitoring Category:	H
Monitoring Description:	Mechanical line leak detector
Tank ID:	C
Petro Monitoring Category:	L
Monitoring Description:	Automatic tank gauging - USTs
Tank ID:	D
Petro Monitoring Category:	F
Monitoring Description:	Monitor dbl wall tank space
Tank ID:	D
Petro Monitoring Category:	H
Monitoring Description:	Mechanical line leak detector

Map ID  
Direction  
Distance  
Elevation

MAP FINDINGS

Site

Database(s)

EDR ID Number  
EPA ID Number

**PILOT TRAVEL CENTER #092 (Continued)**

**U001361083**

Tank ID:	D
Petro Monitoring Category:	L
Monitoring Description:	Automatic tank gauging - USTs
Tank ID:	E
Petro Monitoring Category:	F
Monitoring Description:	Monitor dbl wall tank space
Tank ID:	E
Petro Monitoring Category:	L
Monitoring Description:	Automatic tank gauging - USTs
Tank ID:	E
Petro Monitoring Category:	H
Monitoring Description:	Mechanical line leak detector
Tank ID:	F
Petro Monitoring Category:	H
Monitoring Description:	Mechanical line leak detector
Tank ID:	F
Petro Monitoring Category:	F
Monitoring Description:	Monitor dbl wall tank space
Tank ID:	F
Petro Monitoring Category:	L
Monitoring Description:	Automatic tank gauging - USTs
Tank ID:	A
Petro Monitoring Category:	F
Monitoring Description:	Monitor dbl wall tank space
Tank ID:	A
Petro Monitoring Category:	2
Monitoring Description:	Visual inspect pipe sumps
Tank ID:	A
Petro Monitoring Category:	4
Monitoring Description:	Visual inspect dispenser liners
Tank ID:	B
Petro Monitoring Category:	2
Monitoring Description:	Visual inspect pipe sumps
Tank ID:	B
Petro Monitoring Category:	4
Monitoring Description:	Visual inspect dispenser liners
Tank ID:	C
Petro Monitoring Category:	2
Monitoring Description:	Visual inspect pipe sumps
Tank ID:	C
Petro Monitoring Category:	4
Monitoring Description:	Visual inspect dispenser liners
Tank ID:	D

Map ID  
Direction  
Distance  
Elevation

MAP FINDINGS

Site

Database(s)

EDR ID Number  
EPA ID Number

**PILOT TRAVEL CENTER #092 (Continued)**

**U001361083**

Petro Monitoring Category:	2
Monitoring Description:	Visual inspect pipe sumps
Tank ID:	D
Petro Monitoring Category:	4
Monitoring Description:	Visual inspect dispenser liners
Tank ID:	E
Petro Monitoring Category:	2
Monitoring Description:	Visual inspect pipe sumps
Tank ID:	E
Petro Monitoring Category:	4
Monitoring Description:	Visual inspect dispenser liners
Tank ID:	F
Petro Monitoring Category:	2
Monitoring Description:	Visual inspect pipe sumps
Tank ID:	F
Petro Monitoring Category:	4
Monitoring Description:	Visual inspect dispenser liners
Tank ID:	H
Petro Monitoring Category:	L
Monitoring Description:	Automatic tank gauging - USTs
Tank ID:	H
Petro Monitoring Category:	F
Monitoring Description:	Monitor dbl wall tank space
Tank ID:	H
Petro Monitoring Category:	H
Monitoring Description:	Mechanical line leak detector
Tank ID:	H
Petro Monitoring Category:	2
Monitoring Description:	Visual inspect pipe sumps
Tank ID:	H
Petro Monitoring Category:	4
Monitoring Description:	Visual inspect dispenser liners
Tank ID:	Not reported
Tank Capacity:	12000
Tank Location:	UNDERGROUND
Tank Status:	U
Status Date:	12/01/1995
Install Date:	12/1/1995
Substance:	B
Content Description:	Unleaded Gas
Vessel Indicator:	TANK
DEP Contractor:	P
Owner:	
Owner ID:	16997
Owner Name:	PILOT TRAVEL CENTERS LLC

Map ID  
Direction  
Distance  
Elevation

MAP FINDINGS

Site

Database(s)

EDR ID Number  
EPA ID Number

**PILOT TRAVEL CENTER #092 (Continued)**

**U001361083**

Owner Address: 5508 LONAS DR  
Owner Address 2: ATTN: JOEY CUPP (ENVIRON MGR)  
Owner City,State,Zip: Knoxville, TN 37909  
Owner Contact: JOEY CUPP-ENVIRO MGR | LISA JONES (AP)  
Owner Phone: 8655887488

Construction:

Tank ID: A  
Construction Category: A  
Construction Description: Ball check valve

Tank ID: A  
Construction Category: G  
Construction Description: Sacrificial anode CP

Tank ID: A  
Construction Category: M  
Construction Description: Spill containment bucket

Tank ID: A  
Construction Category: O  
Construction Description: Tight fill

Tank ID: B  
Construction Category: A  
Construction Description: Ball check valve

Tank ID: B  
Construction Category: G  
Construction Description: Sacrificial anode CP

Tank ID: B  
Construction Category: M  
Construction Description: Spill containment bucket

Tank ID: B  
Construction Category: O  
Construction Description: Tight fill

Tank ID: C  
Construction Category: A  
Construction Description: Ball check valve

Tank ID: C  
Construction Category: G  
Construction Description: Sacrificial anode CP

Tank ID: C  
Construction Category: M  
Construction Description: Spill containment bucket

Tank ID: C  
Construction Category: O  
Construction Description: Tight fill

Tank ID: D  
Construction Category: G

Map ID  
Direction  
Distance  
Elevation

MAP FINDINGS

Site

Database(s)

EDR ID Number  
EPA ID Number

PILOT TRAVEL CENTER #092 (Continued)

U001361083

Construction Description:	Sacrificial anode CP
Tank ID:	D
Construction Category:	M
Construction Description:	Spill containment bucket
Tank ID:	D
Construction Category:	O
Construction Description:	Tight fill
Tank ID:	D
Construction Category:	A
Construction Description:	Ball check valve
Tank ID:	E
Construction Category:	A
Construction Description:	Ball check valve
Tank ID:	E
Construction Category:	G
Construction Description:	Sacrificial anode CP
Tank ID:	E
Construction Category:	M
Construction Description:	Spill containment bucket
Tank ID:	E
Construction Category:	O
Construction Description:	Tight fill
Tank ID:	F
Construction Category:	G
Construction Description:	Sacrificial anode CP
Tank ID:	F
Construction Category:	A
Construction Description:	Ball check valve
Tank ID:	F
Construction Category:	M
Construction Description:	Spill containment bucket
Tank ID:	F
Construction Category:	O
Construction Description:	Tight fill
Tank ID:	F
Construction Category:	C
Construction Description:	Steel
Tank ID:	A
Construction Category:	C
Construction Description:	Steel
Tank ID:	A
Construction Category:	I
Construction Description:	Double wall



Map ID  
Direction  
Distance  
Elevation

MAP FINDINGS

Site

Database(s)

EDR ID Number  
EPA ID Number

**PILOT TRAVEL CENTER #092 (Continued)**

**U001361083**

Tank ID:	B
Construction Category:	C
Construction Description:	Steel
Tank ID:	B
Construction Category:	I
Construction Description:	Double wall
Tank ID:	C
Construction Category:	C
Construction Description:	Steel
Tank ID:	C
Construction Category:	I
Construction Description:	Double wall
Tank ID:	D
Construction Category:	C
Construction Description:	Steel
Tank ID:	D
Construction Category:	I
Construction Description:	Double wall
Tank ID:	E
Construction Category:	C
Construction Description:	Steel
Tank ID:	E
Construction Category:	I
Construction Description:	Double wall
Tank ID:	F
Construction Category:	I
Construction Description:	Double wall
Tank ID:	H
Construction Category:	F
Construction Description:	Fiberglass clad steel
Tank ID:	H
Construction Category:	A
Construction Description:	Ball check valve
Tank ID:	H
Construction Category:	M
Construction Description:	Spill containment bucket
Tank ID:	H
Construction Category:	R
Construction Description:	Double wall - tank jacket
Piping:	
Tank ID:	Not reported
Piping Category:	C
Piping Description:	Fiberglass

Map ID  
Direction  
Distance  
Elevation

MAP FINDINGS

Site

Database(s)

EDR ID Number  
EPA ID Number

**PILOT TRAVEL CENTER #092 (Continued)**

**U001361083**

Tank ID:	Not reported
Piping Category:	F
Piping Description:	Double wall
Tank ID:	Not reported
Piping Category:	J
Piping Description:	Pressurized piping system
Tank ID:	Not reported
Piping Category:	K
Piping Description:	Dispenser liners
Tank ID:	Not reported
Piping Category:	K
Piping Description:	Dispenser liners
Tank ID:	Not reported
Piping Category:	K
Piping Description:	Dispenser liners
Tank ID:	Not reported
Piping Category:	K
Piping Description:	Dispenser liners
Tank ID:	Not reported
Piping Category:	F
Piping Description:	Double wall
Tank ID:	Not reported
Piping Category:	K
Piping Description:	Dispenser liners
Tank ID:	Not reported
Piping Category:	C
Piping Description:	Fiberglass
Tank ID:	Not reported
Piping Category:	F
Piping Description:	Double wall
Tank ID:	Not reported
Piping Category:	J
Piping Description:	Pressurized piping system
Tank ID:	Not reported
Piping Category:	C
Piping Description:	Fiberglass
Tank ID:	Not reported
Piping Category:	F
Piping Description:	Double wall
Tank ID:	Not reported

Map ID  
Direction  
Distance  
Elevation

MAP FINDINGS

Site

Database(s)

EDR ID Number  
EPA ID Number

**PILOT TRAVEL CENTER #092 (Continued)**

**U001361083**

Piping Category:	J
Piping Description:	Pressurized piping system
Tank ID:	Not reported
Piping Category:	C
Piping Description:	Fiberglass
Tank ID:	Not reported
Piping Category:	F
Piping Description:	Double wall
Tank ID:	Not reported
Piping Category:	J
Piping Description:	Pressurized piping system
Tank ID:	Not reported
Piping Category:	C
Piping Description:	Fiberglass
Tank ID:	Not reported
Piping Category:	J
Piping Description:	Pressurized piping system
Tank ID:	Not reported
Piping Category:	C
Piping Description:	Fiberglass
Tank ID:	Not reported
Piping Category:	F
Piping Description:	Double wall
Tank ID:	Not reported
Piping Category:	J
Piping Description:	Pressurized piping system
Tank ID:	Not reported
Piping Category:	C
Piping Description:	Fiberglass
Tank ID:	Not reported
Piping Category:	J
Piping Description:	Pressurized piping system
Tank ID:	Not reported
Piping Category:	F
Piping Description:	Double wall
Tank ID:	Not reported
Piping Category:	K
Piping Description:	Dispenser liners
Monitoring:	
Tank ID:	A
Petro Monitoring Category:	H
Monitoring Description:	Mechanical line leak detector
Tank ID:	A

Map ID  
Direction  
Distance  
Elevation

MAP FINDINGS

Site

Database(s)

EDR ID Number  
EPA ID Number

**PILOT TRAVEL CENTER #092 (Continued)**

**U001361083**

Petro Monitoring Category:	L
Monitoring Description:	Automatic tank gauging - USTs
Tank ID:	B
Petro Monitoring Category:	F
Monitoring Description:	Monitor dbl wall tank space
Tank ID:	B
Petro Monitoring Category:	L
Monitoring Description:	Automatic tank gauging - USTs
Tank ID:	B
Petro Monitoring Category:	H
Monitoring Description:	Mechanical line leak detector
Tank ID:	C
Petro Monitoring Category:	F
Monitoring Description:	Monitor dbl wall tank space
Tank ID:	C
Petro Monitoring Category:	H
Monitoring Description:	Mechanical line leak detector
Tank ID:	C
Petro Monitoring Category:	L
Monitoring Description:	Automatic tank gauging - USTs
Tank ID:	D
Petro Monitoring Category:	F
Monitoring Description:	Monitor dbl wall tank space
Tank ID:	D
Petro Monitoring Category:	H
Monitoring Description:	Mechanical line leak detector
Tank ID:	D
Petro Monitoring Category:	L
Monitoring Description:	Automatic tank gauging - USTs
Tank ID:	E
Petro Monitoring Category:	F
Monitoring Description:	Monitor dbl wall tank space
Tank ID:	E
Petro Monitoring Category:	L
Monitoring Description:	Automatic tank gauging - USTs
Tank ID:	E
Petro Monitoring Category:	H
Monitoring Description:	Mechanical line leak detector
Tank ID:	F
Petro Monitoring Category:	H
Monitoring Description:	Mechanical line leak detector
Tank ID:	F
Petro Monitoring Category:	F

Map ID  
Direction  
Distance  
Elevation

MAP FINDINGS

Site

Database(s)

EDR ID Number  
EPA ID Number

**PILOT TRAVEL CENTER #092 (Continued)**

**U001361083**

Monitoring Description:	Monitor dbl wall tank space
Tank ID:	F
Petro Monitoring Category:	L
Monitoring Description:	Automatic tank gauging - USTs
Tank ID:	A
Petro Monitoring Category:	F
Monitoring Description:	Monitor dbl wall tank space
Tank ID:	A
Petro Monitoring Category:	2
Monitoring Description:	Visual inspect pipe sumps
Tank ID:	A
Petro Monitoring Category:	4
Monitoring Description:	Visual inspect dispenser liners
Tank ID:	B
Petro Monitoring Category:	2
Monitoring Description:	Visual inspect pipe sumps
Tank ID:	B
Petro Monitoring Category:	4
Monitoring Description:	Visual inspect dispenser liners
Tank ID:	C
Petro Monitoring Category:	2
Monitoring Description:	Visual inspect pipe sumps
Tank ID:	C
Petro Monitoring Category:	4
Monitoring Description:	Visual inspect dispenser liners
Tank ID:	D
Petro Monitoring Category:	2
Monitoring Description:	Visual inspect pipe sumps
Tank ID:	D
Petro Monitoring Category:	4
Monitoring Description:	Visual inspect dispenser liners
Tank ID:	E
Petro Monitoring Category:	2
Monitoring Description:	Visual inspect pipe sumps
Tank ID:	E
Petro Monitoring Category:	4
Monitoring Description:	Visual inspect dispenser liners
Tank ID:	F
Petro Monitoring Category:	2
Monitoring Description:	Visual inspect pipe sumps
Tank ID:	F
Petro Monitoring Category:	4
Monitoring Description:	Visual inspect dispenser liners

Map ID  
Direction  
Distance  
Elevation

MAP FINDINGS

Site

Database(s)

EDR ID Number  
EPA ID Number

**PILOT TRAVEL CENTER #092 (Continued)**

**U001361083**

Tank ID:	H
Petro Monitoring Category:	L
Monitoring Description:	Automatic tank gauging - USTs
Tank ID:	H
Petro Monitoring Category:	F
Monitoring Description:	Monitor dbl wall tank space
Tank ID:	H
Petro Monitoring Category:	H
Monitoring Description:	Mechanical line leak detector
Tank ID:	H
Petro Monitoring Category:	2
Monitoring Description:	Visual inspect pipe sumps
Tank ID:	H
Petro Monitoring Category:	4
Monitoring Description:	Visual inspect dispenser liners
Tank ID:	Not reported
Tank Capacity:	12000
Tank Location:	UNDERGROUND
Tank Status:	U
Status Date:	12/01/1995
Install Date:	12/1/1995
Substance:	B
Content Description:	Unleaded Gas
Vessel Indicator:	TANK
DEP Contractor:	P
Owner:	
Owner ID:	16997
Owner Name:	PILOT TRAVEL CENTERS LLC
Owner Address:	5508 LONAS DR
Owner Address 2:	ATTN: JOEY CUPP (ENVIRON MGR)
Owner City,State,Zip:	Knoxville, TN 37909
Owner Contact:	JOEY CUPP-ENVIRO MGR   LISA JONES (AP)
Owner Phone:	8655887488
Construction:	
Tank ID:	A
Construction Category:	A
Construction Description:	Ball check valve
Tank ID:	A
Construction Category:	G
Construction Description:	Sacrificial anode CP
Tank ID:	A
Construction Category:	M
Construction Description:	Spill containment bucket
Tank ID:	A
Construction Category:	O
Construction Description:	Tight fill

Map ID  
Direction  
Distance  
Elevation

MAP FINDINGS

Site

Database(s)

EDR ID Number  
EPA ID Number

**PILOT TRAVEL CENTER #092 (Continued)**

**U001361083**

Tank ID:	B
Construction Category:	A
Construction Description:	Ball check valve
Tank ID:	B
Construction Category:	G
Construction Description:	Sacrificial anode CP
Tank ID:	B
Construction Category:	M
Construction Description:	Spill containment bucket
Tank ID:	B
Construction Category:	O
Construction Description:	Tight fill
Tank ID:	C
Construction Category:	A
Construction Description:	Ball check valve
Tank ID:	C
Construction Category:	G
Construction Description:	Sacrificial anode CP
Tank ID:	C
Construction Category:	M
Construction Description:	Spill containment bucket
Tank ID:	C
Construction Category:	O
Construction Description:	Tight fill
Tank ID:	D
Construction Category:	G
Construction Description:	Sacrificial anode CP
Tank ID:	D
Construction Category:	M
Construction Description:	Spill containment bucket
Tank ID:	D
Construction Category:	O
Construction Description:	Tight fill
Tank ID:	D
Construction Category:	A
Construction Description:	Ball check valve
Tank ID:	E
Construction Category:	A
Construction Description:	Ball check valve
Tank ID:	E
Construction Category:	G
Construction Description:	Sacrificial anode CP
Tank ID:	E

Map ID  
Direction  
Distance  
Elevation

MAP FINDINGS

Site

Database(s)

EDR ID Number  
EPA ID Number

**PILOT TRAVEL CENTER #092 (Continued)**

**U001361083**

Construction Category:	M
Construction Description:	Spill containment bucket
Tank ID:	E
Construction Category:	O
Construction Description:	Tight fill
Tank ID:	F
Construction Category:	G
Construction Description:	Sacrificial anode CP
Tank ID:	F
Construction Category:	A
Construction Description:	Ball check valve
Tank ID:	F
Construction Category:	M
Construction Description:	Spill containment bucket
Tank ID:	F
Construction Category:	O
Construction Description:	Tight fill
Tank ID:	F
Construction Category:	C
Construction Description:	Steel
Tank ID:	A
Construction Category:	C
Construction Description:	Steel
Tank ID:	A
Construction Category:	I
Construction Description:	Double wall
Tank ID:	B
Construction Category:	C
Construction Description:	Steel
Tank ID:	B
Construction Category:	I
Construction Description:	Double wall
Tank ID:	C
Construction Category:	C
Construction Description:	Steel
Tank ID:	C
Construction Category:	I
Construction Description:	Double wall
Tank ID:	D
Construction Category:	C
Construction Description:	Steel
Tank ID:	D
Construction Category:	I



Map ID  
Direction  
Distance  
Elevation

MAP FINDINGS

Site

Database(s)

EDR ID Number  
EPA ID Number

**PILOT TRAVEL CENTER #092 (Continued)**

**U001361083**

Construction Description:	Double wall
Tank ID:	E
Construction Category:	C
Construction Description:	Steel
Tank ID:	E
Construction Category:	I
Construction Description:	Double wall
Tank ID:	F
Construction Category:	I
Construction Description:	Double wall
Tank ID:	H
Construction Category:	F
Construction Description:	Fiberglass clad steel
Tank ID:	H
Construction Category:	A
Construction Description:	Ball check valve
Tank ID:	H
Construction Category:	M
Construction Description:	Spill containment bucket
Tank ID:	H
Construction Category:	R
Construction Description:	Double wall - tank jacket
Piping:	
Tank ID:	Not reported
Piping Category:	C
Piping Description:	Fiberglass
Tank ID:	Not reported
Piping Category:	F
Piping Description:	Double wall
Tank ID:	Not reported
Piping Category:	J
Piping Description:	Pressurized piping system
Tank ID:	Not reported
Piping Category:	K
Piping Description:	Dispenser liners
Tank ID:	Not reported
Piping Category:	K
Piping Description:	Dispenser liners
Tank ID:	Not reported
Piping Category:	K
Piping Description:	Dispenser liners
Tank ID:	Not reported
Piping Category:	K

Map ID  
Direction  
Distance  
Elevation

MAP FINDINGS

Site

Database(s)

EDR ID Number  
EPA ID Number

**PILOT TRAVEL CENTER #092 (Continued)**

**U001361083**

Piping Description:	Dispenser liners
Tank ID:	Not reported
Piping Category:	F
Piping Description:	Double wall
Tank ID:	Not reported
Piping Category:	K
Piping Description:	Dispenser liners
Tank ID:	Not reported
Piping Category:	K
Piping Description:	Dispenser liners
Tank ID:	Not reported
Piping Category:	C
Piping Description:	Fiberglass
Tank ID:	Not reported
Piping Category:	F
Piping Description:	Double wall
Tank ID:	Not reported
Piping Category:	J
Piping Description:	Pressurized piping system
Tank ID:	Not reported
Piping Category:	C
Piping Description:	Fiberglass
Tank ID:	Not reported
Piping Category:	F
Piping Description:	Double wall
Tank ID:	Not reported
Piping Category:	J
Piping Description:	Pressurized piping system
Tank ID:	Not reported
Piping Category:	C
Piping Description:	Fiberglass
Tank ID:	Not reported
Piping Category:	F
Piping Description:	Double wall
Tank ID:	Not reported
Piping Category:	J
Piping Description:	Pressurized piping system
Tank ID:	Not reported
Piping Category:	C
Piping Description:	Fiberglass
Tank ID:	Not reported
Piping Category:	J
Piping Description:	Pressurized piping system

Map ID  
Direction  
Distance  
Elevation

MAP FINDINGS

Site

Database(s)

EDR ID Number  
EPA ID Number

**PILOT TRAVEL CENTER #092 (Continued)**

**U001361083**

Tank ID:	Not reported
Piping Category:	C
Piping Description:	Fiberglass
Tank ID:	Not reported
Piping Category:	F
Piping Description:	Double wall
Tank ID:	Not reported
Piping Category:	J
Piping Description:	Pressurized piping system
Tank ID:	Not reported
Piping Category:	C
Piping Description:	Fiberglass
Tank ID:	Not reported
Piping Category:	J
Piping Description:	Pressurized piping system
Tank ID:	Not reported
Piping Category:	F
Piping Description:	Double wall
Tank ID:	Not reported
Piping Category:	K
Piping Description:	Dispenser liners
Monitoring:	
Tank ID:	A
Petro Monitoring Category:	H
Monitoring Description:	Mechanical line leak detector
Tank ID:	A
Petro Monitoring Category:	L
Monitoring Description:	Automatic tank gauging - USTs
Tank ID:	B
Petro Monitoring Category:	F
Monitoring Description:	Monitor dbl wall tank space
Tank ID:	B
Petro Monitoring Category:	L
Monitoring Description:	Automatic tank gauging - USTs
Tank ID:	B
Petro Monitoring Category:	H
Monitoring Description:	Mechanical line leak detector
Tank ID:	C
Petro Monitoring Category:	F
Monitoring Description:	Monitor dbl wall tank space
Tank ID:	C
Petro Monitoring Category:	H
Monitoring Description:	Mechanical line leak detector

Map ID  
Direction  
Distance  
Elevation

MAP FINDINGS

Site

Database(s)

EDR ID Number  
EPA ID Number

**PILOT TRAVEL CENTER #092 (Continued)**

**U001361083**

Tank ID:	C
Petro Monitoring Category:	L
Monitoring Description:	Automatic tank gauging - USTs
Tank ID:	D
Petro Monitoring Category:	F
Monitoring Description:	Monitor dbl wall tank space
Tank ID:	D
Petro Monitoring Category:	H
Monitoring Description:	Mechanical line leak detector
Tank ID:	D
Petro Monitoring Category:	L
Monitoring Description:	Automatic tank gauging - USTs
Tank ID:	E
Petro Monitoring Category:	F
Monitoring Description:	Monitor dbl wall tank space
Tank ID:	E
Petro Monitoring Category:	L
Monitoring Description:	Automatic tank gauging - USTs
Tank ID:	E
Petro Monitoring Category:	H
Monitoring Description:	Mechanical line leak detector
Tank ID:	F
Petro Monitoring Category:	H
Monitoring Description:	Mechanical line leak detector
Tank ID:	F
Petro Monitoring Category:	F
Monitoring Description:	Monitor dbl wall tank space
Tank ID:	F
Petro Monitoring Category:	L
Monitoring Description:	Automatic tank gauging - USTs
Tank ID:	A
Petro Monitoring Category:	F
Monitoring Description:	Monitor dbl wall tank space
Tank ID:	A
Petro Monitoring Category:	2
Monitoring Description:	Visual inspect pipe sumps
Tank ID:	A
Petro Monitoring Category:	4
Monitoring Description:	Visual inspect dispenser liners
Tank ID:	B
Petro Monitoring Category:	2
Monitoring Description:	Visual inspect pipe sumps
Tank ID:	B

Map ID  
Direction  
Distance  
Elevation

MAP FINDINGS

Site

Database(s)

EDR ID Number  
EPA ID Number

**PILOT TRAVEL CENTER #092 (Continued)**

**U001361083**

Petro Monitoring Category:	4
Monitoring Description:	Visual inspect dispenser liners
Tank ID:	C
Petro Monitoring Category:	2
Monitoring Description:	Visual inspect pipe sumps
Tank ID:	C
Petro Monitoring Category:	4
Monitoring Description:	Visual inspect dispenser liners
Tank ID:	D
Petro Monitoring Category:	2
Monitoring Description:	Visual inspect pipe sumps
Tank ID:	D
Petro Monitoring Category:	4
Monitoring Description:	Visual inspect dispenser liners
Tank ID:	E
Petro Monitoring Category:	2
Monitoring Description:	Visual inspect pipe sumps
Tank ID:	E
Petro Monitoring Category:	4
Monitoring Description:	Visual inspect dispenser liners
Tank ID:	F
Petro Monitoring Category:	2
Monitoring Description:	Visual inspect pipe sumps
Tank ID:	F
Petro Monitoring Category:	4
Monitoring Description:	Visual inspect dispenser liners
Tank ID:	H
Petro Monitoring Category:	L
Monitoring Description:	Automatic tank gauging - USTs
Tank ID:	H
Petro Monitoring Category:	F
Monitoring Description:	Monitor dbl wall tank space
Tank ID:	H
Petro Monitoring Category:	H
Monitoring Description:	Mechanical line leak detector
Tank ID:	H
Petro Monitoring Category:	2
Monitoring Description:	Visual inspect pipe sumps
Tank ID:	H
Petro Monitoring Category:	4
Monitoring Description:	Visual inspect dispenser liners
Tank ID:	Not reported

Map ID  
Direction  
Distance  
Elevation

MAP FINDINGS

Site

Database(s)

EDR ID Number  
EPA ID Number

**PILOT TRAVEL CENTER #092 (Continued)**

**U001361083**

Tank Capacity: 12000  
Tank Location: UNDERGROUND  
Tank Status: U  
Status Date: 12/01/1995  
Install Date: 12/1/1995  
Substance: B  
Content Description: Unleaded Gas  
Vessel Indicator: TANK  
DEP Contractor: P

Owner:  
Owner ID: 16997  
Owner Name: PILOT TRAVEL CENTERS LLC  
Owner Address: 5508 LONAS DR  
Owner Address 2: ATTN: JOEY CUPP (ENVIRON MGR)  
Owner City,State,Zip: Knoxville, TN 37909  
Owner Contact: JOEY CUPP-ENVIRO MGR | LISA JONES (AP)  
Owner Phone: 8655887488

Construction:

Tank ID: A  
Construction Category: A  
Construction Description: Ball check valve

Tank ID: A  
Construction Category: G  
Construction Description: Sacrificial anode CP

Tank ID: A  
Construction Category: M  
Construction Description: Spill containment bucket

Tank ID: A  
Construction Category: O  
Construction Description: Tight fill

Tank ID: B  
Construction Category: A  
Construction Description: Ball check valve

Tank ID: B  
Construction Category: G  
Construction Description: Sacrificial anode CP

Tank ID: B  
Construction Category: M  
Construction Description: Spill containment bucket

Tank ID: B  
Construction Category: O  
Construction Description: Tight fill

Tank ID: C  
Construction Category: A  
Construction Description: Ball check valve

Tank ID: C

Map ID  
Direction  
Distance  
Elevation

MAP FINDINGS

Site

Database(s)

EDR ID Number  
EPA ID Number

**PILOT TRAVEL CENTER #092 (Continued)**

**U001361083**

Construction Category:	G
Construction Description:	Sacrificial anode CP
Tank ID:	C
Construction Category:	M
Construction Description:	Spill containment bucket
Tank ID:	C
Construction Category:	O
Construction Description:	Tight fill
Tank ID:	D
Construction Category:	G
Construction Description:	Sacrificial anode CP
Tank ID:	D
Construction Category:	M
Construction Description:	Spill containment bucket
Tank ID:	D
Construction Category:	O
Construction Description:	Tight fill
Tank ID:	D
Construction Category:	A
Construction Description:	Ball check valve
Tank ID:	E
Construction Category:	A
Construction Description:	Ball check valve
Tank ID:	E
Construction Category:	G
Construction Description:	Sacrificial anode CP
Tank ID:	E
Construction Category:	M
Construction Description:	Spill containment bucket
Tank ID:	E
Construction Category:	O
Construction Description:	Tight fill
Tank ID:	F
Construction Category:	G
Construction Description:	Sacrificial anode CP
Tank ID:	F
Construction Category:	A
Construction Description:	Ball check valve
Tank ID:	F
Construction Category:	M
Construction Description:	Spill containment bucket
Tank ID:	F
Construction Category:	O

Map ID  
Direction  
Distance  
Elevation

MAP FINDINGS

Site

Database(s)

EDR ID Number  
EPA ID Number

PILOT TRAVEL CENTER #092 (Continued)

U001361083

Construction Description:	Tight fill
Tank ID:	F
Construction Category:	C
Construction Description:	Steel
Tank ID:	A
Construction Category:	C
Construction Description:	Steel
Tank ID:	A
Construction Category:	I
Construction Description:	Double wall
Tank ID:	B
Construction Category:	C
Construction Description:	Steel
Tank ID:	B
Construction Category:	I
Construction Description:	Double wall
Tank ID:	C
Construction Category:	C
Construction Description:	Steel
Tank ID:	C
Construction Category:	I
Construction Description:	Double wall
Tank ID:	D
Construction Category:	C
Construction Description:	Steel
Tank ID:	D
Construction Category:	I
Construction Description:	Double wall
Tank ID:	E
Construction Category:	C
Construction Description:	Steel
Tank ID:	E
Construction Category:	I
Construction Description:	Double wall
Tank ID:	F
Construction Category:	I
Construction Description:	Double wall
Tank ID:	H
Construction Category:	F
Construction Description:	Fiberglass clad steel
Tank ID:	H
Construction Category:	A
Construction Description:	Ball check valve



Map ID  
Direction  
Distance  
Elevation

MAP FINDINGS

Site

Database(s)

EDR ID Number  
EPA ID Number

**PILOT TRAVEL CENTER #092 (Continued)**

**U001361083**

Tank ID: H  
Construction Category: M  
Construction Description: Spill containment bucket

Tank ID: H  
Construction Category: R  
Construction Description: Double wall - tank jacket

Piping:

Tank ID: Not reported  
Piping Category: C  
Piping Description: Fiberglass

Tank ID: Not reported  
Piping Category: F  
Piping Description: Double wall

Tank ID: Not reported  
Piping Category: J  
Piping Description: Pressurized piping system

Tank ID: Not reported  
Piping Category: K  
Piping Description: Dispenser liners

Tank ID: Not reported  
Piping Category: K  
Piping Description: Dispenser liners

Tank ID: Not reported  
Piping Category: K  
Piping Description: Dispenser liners

Tank ID: Not reported  
Piping Category: K  
Piping Description: Dispenser liners

Tank ID: Not reported  
Piping Category: F  
Piping Description: Double wall

Tank ID: Not reported  
Piping Category: K  
Piping Description: Dispenser liners

Tank ID: Not reported  
Piping Category: K  
Piping Description: Dispenser liners

Tank ID: Not reported  
Piping Category: C  
Piping Description: Fiberglass

Tank ID: Not reported  
Piping Category: F  
Piping Description: Double wall

Map ID  
Direction  
Distance  
Elevation

MAP FINDINGS

Site

Database(s)

EDR ID Number  
EPA ID Number

**PILOT TRAVEL CENTER #092 (Continued)**

**U001361083**

Tank ID:	Not reported
Piping Category:	J
Piping Description:	Pressurized piping system
Tank ID:	Not reported
Piping Category:	C
Piping Description:	Fiberglass
Tank ID:	Not reported
Piping Category:	F
Piping Description:	Double wall
Tank ID:	Not reported
Piping Category:	J
Piping Description:	Pressurized piping system
Tank ID:	Not reported
Piping Category:	C
Piping Description:	Fiberglass
Tank ID:	Not reported
Piping Category:	F
Piping Description:	Double wall
Tank ID:	Not reported
Piping Category:	J
Piping Description:	Pressurized piping system
Tank ID:	Not reported
Piping Category:	C
Piping Description:	Fiberglass
Tank ID:	Not reported
Piping Category:	J
Piping Description:	Pressurized piping system
Tank ID:	Not reported
Piping Category:	C
Piping Description:	Fiberglass
Tank ID:	Not reported
Piping Category:	F
Piping Description:	Double wall
Tank ID:	Not reported
Piping Category:	J
Piping Description:	Pressurized piping system
Tank ID:	Not reported
Piping Category:	C
Piping Description:	Fiberglass
Tank ID:	Not reported
Piping Category:	J
Piping Description:	Pressurized piping system
Tank ID:	Not reported

Map ID  
Direction  
Distance  
Elevation

MAP FINDINGS

Site

Database(s)

EDR ID Number  
EPA ID Number

**PILOT TRAVEL CENTER #092 (Continued)**

**U001361083**

Piping Category: F  
Piping Description: Double wall

Tank ID: Not reported  
Piping Category: K  
Piping Description: Dispenser liners

Monitoring:

Tank ID: A  
Petro Monitoring Category: H  
Monitoring Description: Mechanical line leak detector

Tank ID: A  
Petro Monitoring Category: L  
Monitoring Description: Automatic tank gauging - USTs

Tank ID: B  
Petro Monitoring Category: F  
Monitoring Description: Monitor dbl wall tank space

Tank ID: B  
Petro Monitoring Category: L  
Monitoring Description: Automatic tank gauging - USTs

Tank ID: B  
Petro Monitoring Category: H  
Monitoring Description: Mechanical line leak detector

Tank ID: C  
Petro Monitoring Category: F  
Monitoring Description: Monitor dbl wall tank space

Tank ID: C  
Petro Monitoring Category: H  
Monitoring Description: Mechanical line leak detector

Tank ID: C  
Petro Monitoring Category: L  
Monitoring Description: Automatic tank gauging - USTs

Tank ID: D  
Petro Monitoring Category: F  
Monitoring Description: Monitor dbl wall tank space

Tank ID: D  
Petro Monitoring Category: H  
Monitoring Description: Mechanical line leak detector

Tank ID: D  
Petro Monitoring Category: L  
Monitoring Description: Automatic tank gauging - USTs

Tank ID: E  
Petro Monitoring Category: F  
Monitoring Description: Monitor dbl wall tank space

Tank ID: E

Map ID  
Direction  
Distance  
Elevation

MAP FINDINGS

Site

Database(s)

EDR ID Number  
EPA ID Number

**PILOT TRAVEL CENTER #092 (Continued)**

**U001361083**

Petro Monitoring Category:	L
Monitoring Description:	Automatic tank gauging - USTs
Tank ID:	E
Petro Monitoring Category:	H
Monitoring Description:	Mechanical line leak detector
Tank ID:	F
Petro Monitoring Category:	H
Monitoring Description:	Mechanical line leak detector
Tank ID:	F
Petro Monitoring Category:	F
Monitoring Description:	Monitor dbl wall tank space
Tank ID:	F
Petro Monitoring Category:	L
Monitoring Description:	Automatic tank gauging - USTs
Tank ID:	A
Petro Monitoring Category:	F
Monitoring Description:	Monitor dbl wall tank space
Tank ID:	A
Petro Monitoring Category:	2
Monitoring Description:	Visual inspect pipe sumps
Tank ID:	A
Petro Monitoring Category:	4
Monitoring Description:	Visual inspect dispenser liners
Tank ID:	B
Petro Monitoring Category:	2
Monitoring Description:	Visual inspect pipe sumps
Tank ID:	B
Petro Monitoring Category:	4
Monitoring Description:	Visual inspect dispenser liners
Tank ID:	C
Petro Monitoring Category:	2
Monitoring Description:	Visual inspect pipe sumps
Tank ID:	C
Petro Monitoring Category:	4
Monitoring Description:	Visual inspect dispenser liners
Tank ID:	D
Petro Monitoring Category:	2
Monitoring Description:	Visual inspect pipe sumps
Tank ID:	D
Petro Monitoring Category:	4
Monitoring Description:	Visual inspect dispenser liners
Tank ID:	E
Petro Monitoring Category:	2

Map ID  
Direction  
Distance  
Elevation

MAP FINDINGS

Site

Database(s)

EDR ID Number  
EPA ID Number

**PILOT TRAVEL CENTER #092 (Continued)**

**U001361083**

Monitoring Description:	Visual inspect pipe sumps
Tank ID:	E
Petro Monitoring Category:	4
Monitoring Description:	Visual inspect dispenser liners
Tank ID:	F
Petro Monitoring Category:	2
Monitoring Description:	Visual inspect pipe sumps
Tank ID:	F
Petro Monitoring Category:	4
Monitoring Description:	Visual inspect dispenser liners
Tank ID:	H
Petro Monitoring Category:	L
Monitoring Description:	Automatic tank gauging - USTs
Tank ID:	H
Petro Monitoring Category:	F
Monitoring Description:	Monitor dbl wall tank space
Tank ID:	H
Petro Monitoring Category:	H
Monitoring Description:	Mechanical line leak detector
Tank ID:	H
Petro Monitoring Category:	2
Monitoring Description:	Visual inspect pipe sumps
Tank ID:	H
Petro Monitoring Category:	4
Monitoring Description:	Visual inspect dispenser liners
Tank ID:	Not reported
Tank Capacity:	4000
Tank Location:	UNDERGROUND
Tank Status:	A
Status Date:	04/01/2015
Install Date:	12/1/1995
Substance:	B
Content Description:	Unleaded Gas
Vessel Indicator:	TANK
DEP Contractor:	P
Owner:	
Owner ID:	16997
Owner Name:	PILOT TRAVEL CENTERS LLC
Owner Address:	5508 LONAS DR
Owner Address 2:	ATTN: JOEY CUPP (ENVIRON MGR)
Owner City,State,Zip:	Knoxville, TN 37909
Owner Contact:	JOEY CUPP-ENVIRO MGR   LISA JONES (AP)
Owner Phone:	8655887488
Construction:	
Tank ID:	A

Map ID  
Direction  
Distance  
Elevation

MAP FINDINGS

Site

Database(s)

EDR ID Number  
EPA ID Number

**PILOT TRAVEL CENTER #092 (Continued)**

**U001361083**

Construction Category:	A
Construction Description:	Ball check valve
Tank ID:	A
Construction Category:	G
Construction Description:	Sacrificial anode CP
Tank ID:	A
Construction Category:	M
Construction Description:	Spill containment bucket
Tank ID:	A
Construction Category:	O
Construction Description:	Tight fill
Tank ID:	B
Construction Category:	A
Construction Description:	Ball check valve
Tank ID:	B
Construction Category:	G
Construction Description:	Sacrificial anode CP
Tank ID:	B
Construction Category:	M
Construction Description:	Spill containment bucket
Tank ID:	B
Construction Category:	O
Construction Description:	Tight fill
Tank ID:	C
Construction Category:	A
Construction Description:	Ball check valve
Tank ID:	C
Construction Category:	G
Construction Description:	Sacrificial anode CP
Tank ID:	C
Construction Category:	M
Construction Description:	Spill containment bucket
Tank ID:	C
Construction Category:	O
Construction Description:	Tight fill
Tank ID:	D
Construction Category:	G
Construction Description:	Sacrificial anode CP
Tank ID:	D
Construction Category:	M
Construction Description:	Spill containment bucket
Tank ID:	D
Construction Category:	O

Map ID  
Direction  
Distance  
Elevation

MAP FINDINGS

Site

Database(s)

EDR ID Number  
EPA ID Number

**PILOT TRAVEL CENTER #092 (Continued)**

**U001361083**

Construction Description:	Tight fill
Tank ID:	D
Construction Category:	A
Construction Description:	Ball check valve
Tank ID:	E
Construction Category:	A
Construction Description:	Ball check valve
Tank ID:	E
Construction Category:	G
Construction Description:	Sacrificial anode CP
Tank ID:	E
Construction Category:	M
Construction Description:	Spill containment bucket
Tank ID:	E
Construction Category:	O
Construction Description:	Tight fill
Tank ID:	F
Construction Category:	G
Construction Description:	Sacrificial anode CP
Tank ID:	F
Construction Category:	A
Construction Description:	Ball check valve
Tank ID:	F
Construction Category:	M
Construction Description:	Spill containment bucket
Tank ID:	F
Construction Category:	O
Construction Description:	Tight fill
Tank ID:	F
Construction Category:	C
Construction Description:	Steel
Tank ID:	A
Construction Category:	C
Construction Description:	Steel
Tank ID:	A
Construction Category:	I
Construction Description:	Double wall
Tank ID:	B
Construction Category:	C
Construction Description:	Steel
Tank ID:	B
Construction Category:	I
Construction Description:	Double wall

Map ID  
Direction  
Distance  
Elevation

MAP FINDINGS

Site

Database(s)

EDR ID Number  
EPA ID Number

**PILOT TRAVEL CENTER #092 (Continued)**

**U001361083**

Tank ID:	C
Construction Category:	C
Construction Description:	Steel
Tank ID:	C
Construction Category:	I
Construction Description:	Double wall
Tank ID:	D
Construction Category:	C
Construction Description:	Steel
Tank ID:	D
Construction Category:	I
Construction Description:	Double wall
Tank ID:	E
Construction Category:	C
Construction Description:	Steel
Tank ID:	E
Construction Category:	I
Construction Description:	Double wall
Tank ID:	F
Construction Category:	I
Construction Description:	Double wall
Tank ID:	H
Construction Category:	F
Construction Description:	Fiberglass clad steel
Tank ID:	H
Construction Category:	A
Construction Description:	Ball check valve
Tank ID:	H
Construction Category:	M
Construction Description:	Spill containment bucket
Tank ID:	H
Construction Category:	R
Construction Description:	Double wall - tank jacket

Piping:

Tank ID:	Not reported
Piping Category:	C
Piping Description:	Fiberglass
Tank ID:	Not reported
Piping Category:	F
Piping Description:	Double wall
Tank ID:	Not reported
Piping Category:	J
Piping Description:	Pressurized piping system



Map ID  
Direction  
Distance  
Elevation

MAP FINDINGS

Site

Database(s)

EDR ID Number  
EPA ID Number

**PILOT TRAVEL CENTER #092 (Continued)**

**U001361083**

Tank ID:	Not reported
Piping Category:	K
Piping Description:	Dispenser liners
Tank ID:	Not reported
Piping Category:	K
Piping Description:	Dispenser liners
Tank ID:	Not reported
Piping Category:	K
Piping Description:	Dispenser liners
Tank ID:	Not reported
Piping Category:	K
Piping Description:	Dispenser liners
Tank ID:	Not reported
Piping Category:	F
Piping Description:	Double wall
Tank ID:	Not reported
Piping Category:	K
Piping Description:	Dispenser liners
Tank ID:	Not reported
Piping Category:	K
Piping Description:	Dispenser liners
Tank ID:	Not reported
Piping Category:	C
Piping Description:	Fiberglass
Tank ID:	Not reported
Piping Category:	F
Piping Description:	Double wall
Tank ID:	Not reported
Piping Category:	J
Piping Description:	Pressurized piping system
Tank ID:	Not reported
Piping Category:	C
Piping Description:	Fiberglass
Tank ID:	Not reported
Piping Category:	F
Piping Description:	Double wall
Tank ID:	Not reported
Piping Category:	J
Piping Description:	Pressurized piping system
Tank ID:	Not reported
Piping Category:	C
Piping Description:	Fiberglass
Tank ID:	Not reported

Map ID  
Direction  
Distance  
Elevation

MAP FINDINGS

Site

Database(s)

EDR ID Number  
EPA ID Number

**PILOT TRAVEL CENTER #092 (Continued)**

**U001361083**

Piping Category:	F
Piping Description:	Double wall
Tank ID:	Not reported
Piping Category:	J
Piping Description:	Pressurized piping system
Tank ID:	Not reported
Piping Category:	C
Piping Description:	Fiberglass
Tank ID:	Not reported
Piping Category:	J
Piping Description:	Pressurized piping system
Tank ID:	Not reported
Piping Category:	C
Piping Description:	Fiberglass
Tank ID:	Not reported
Piping Category:	F
Piping Description:	Double wall
Tank ID:	Not reported
Piping Category:	J
Piping Description:	Pressurized piping system
Tank ID:	Not reported
Piping Category:	C
Piping Description:	Fiberglass
Tank ID:	Not reported
Piping Category:	J
Piping Description:	Pressurized piping system
Tank ID:	Not reported
Piping Category:	F
Piping Description:	Double wall
Tank ID:	Not reported
Piping Category:	K
Piping Description:	Dispenser liners
Monitoring:	
Tank ID:	A
Petro Monitoring Category:	H
Monitoring Description:	Mechanical line leak detector
Tank ID:	A
Petro Monitoring Category:	L
Monitoring Description:	Automatic tank gauging - USTs
Tank ID:	B
Petro Monitoring Category:	F
Monitoring Description:	Monitor dbl wall tank space
Tank ID:	B

Map ID  
Direction  
Distance  
Elevation

MAP FINDINGS

Site

Database(s)

EDR ID Number  
EPA ID Number

**PILOT TRAVEL CENTER #092 (Continued)**

**U001361083**

Petro Monitoring Category:	L
Monitoring Description:	Automatic tank gauging - USTs
Tank ID:	B
Petro Monitoring Category:	H
Monitoring Description:	Mechanical line leak detector
Tank ID:	C
Petro Monitoring Category:	F
Monitoring Description:	Monitor dbl wall tank space
Tank ID:	C
Petro Monitoring Category:	H
Monitoring Description:	Mechanical line leak detector
Tank ID:	C
Petro Monitoring Category:	L
Monitoring Description:	Automatic tank gauging - USTs
Tank ID:	D
Petro Monitoring Category:	F
Monitoring Description:	Monitor dbl wall tank space
Tank ID:	D
Petro Monitoring Category:	H
Monitoring Description:	Mechanical line leak detector
Tank ID:	D
Petro Monitoring Category:	L
Monitoring Description:	Automatic tank gauging - USTs
Tank ID:	E
Petro Monitoring Category:	F
Monitoring Description:	Monitor dbl wall tank space
Tank ID:	E
Petro Monitoring Category:	L
Monitoring Description:	Automatic tank gauging - USTs
Tank ID:	E
Petro Monitoring Category:	H
Monitoring Description:	Mechanical line leak detector
Tank ID:	F
Petro Monitoring Category:	H
Monitoring Description:	Mechanical line leak detector
Tank ID:	F
Petro Monitoring Category:	F
Monitoring Description:	Monitor dbl wall tank space
Tank ID:	F
Petro Monitoring Category:	L
Monitoring Description:	Automatic tank gauging - USTs
Tank ID:	A
Petro Monitoring Category:	F

Map ID  
Direction  
Distance  
Elevation

MAP FINDINGS

Site

Database(s)

EDR ID Number  
EPA ID Number

**PILOT TRAVEL CENTER #092 (Continued)**

**U001361083**

Monitoring Description:	Monitor dbl wall tank space
Tank ID:	A
Petro Monitoring Category:	2
Monitoring Description:	Visual inspect pipe sumps
Tank ID:	A
Petro Monitoring Category:	4
Monitoring Description:	Visual inspect dispenser liners
Tank ID:	B
Petro Monitoring Category:	2
Monitoring Description:	Visual inspect pipe sumps
Tank ID:	B
Petro Monitoring Category:	4
Monitoring Description:	Visual inspect dispenser liners
Tank ID:	C
Petro Monitoring Category:	2
Monitoring Description:	Visual inspect pipe sumps
Tank ID:	C
Petro Monitoring Category:	4
Monitoring Description:	Visual inspect dispenser liners
Tank ID:	D
Petro Monitoring Category:	2
Monitoring Description:	Visual inspect pipe sumps
Tank ID:	D
Petro Monitoring Category:	4
Monitoring Description:	Visual inspect dispenser liners
Tank ID:	E
Petro Monitoring Category:	2
Monitoring Description:	Visual inspect pipe sumps
Tank ID:	E
Petro Monitoring Category:	4
Monitoring Description:	Visual inspect dispenser liners
Tank ID:	F
Petro Monitoring Category:	2
Monitoring Description:	Visual inspect pipe sumps
Tank ID:	F
Petro Monitoring Category:	4
Monitoring Description:	Visual inspect dispenser liners
Tank ID:	H
Petro Monitoring Category:	L
Monitoring Description:	Automatic tank gauging - USTs
Tank ID:	H
Petro Monitoring Category:	F
Monitoring Description:	Monitor dbl wall tank space

Map ID  
Direction  
Distance  
Elevation

MAP FINDINGS

Site

Database(s)

EDR ID Number  
EPA ID Number

**PILOT TRAVEL CENTER #092 (Continued)**

**U001361083**

Tank ID: H  
Petro Monitoring Category: H  
Monitoring Description: Mechanical line leak detector

Tank ID: H  
Petro Monitoring Category: 2  
Monitoring Description: Visual inspect pipe sumps

Tank ID: H  
Petro Monitoring Category: 4  
Monitoring Description: Visual inspect dispenser liners

Tank ID: Not reported  
Tank Capacity: 20000  
Tank Location: UNDERGROUND  
Tank Status: U  
Status Date: 12/01/1995  
Install Date: 12/1/1995  
Substance: D  
Content Description: Vehicular Diesel  
Vessel Indicator: TANK  
DEP Contractor: P

Owner:  
Owner ID: 16997  
Owner Name: PILOT TRAVEL CENTERS LLC  
Owner Address: 5508 LONAS DR  
Owner Address 2: ATTN: JOEY CUPP (ENVIRON MGR)  
Owner City,State,Zip: Knoxville, TN 37909  
Owner Contact: JOEY CUPP-ENVIRO MGR | LISA JONES (AP)  
Owner Phone: 8655887488

Construction:  
Tank ID: A  
Construction Category: A  
Construction Description: Ball check valve

Tank ID: A  
Construction Category: G  
Construction Description: Sacrificial anode CP

Tank ID: A  
Construction Category: M  
Construction Description: Spill containment bucket

Tank ID: A  
Construction Category: O  
Construction Description: Tight fill

Tank ID: B  
Construction Category: A  
Construction Description: Ball check valve

Tank ID: B  
Construction Category: G  
Construction Description: Sacrificial anode CP

Map ID  
Direction  
Distance  
Elevation

MAP FINDINGS

Site

Database(s)

EDR ID Number  
EPA ID Number

**PILOT TRAVEL CENTER #092 (Continued)**

**U001361083**

Tank ID:	B
Construction Category:	M
Construction Description:	Spill containment bucket
Tank ID:	B
Construction Category:	O
Construction Description:	Tight fill
Tank ID:	C
Construction Category:	A
Construction Description:	Ball check valve
Tank ID:	C
Construction Category:	G
Construction Description:	Sacrificial anode CP
Tank ID:	C
Construction Category:	M
Construction Description:	Spill containment bucket
Tank ID:	C
Construction Category:	O
Construction Description:	Tight fill
Tank ID:	D
Construction Category:	G
Construction Description:	Sacrificial anode CP
Tank ID:	D
Construction Category:	M
Construction Description:	Spill containment bucket
Tank ID:	D
Construction Category:	O
Construction Description:	Tight fill
Tank ID:	D
Construction Category:	A
Construction Description:	Ball check valve
Tank ID:	E
Construction Category:	A
Construction Description:	Ball check valve
Tank ID:	E
Construction Category:	G
Construction Description:	Sacrificial anode CP
Tank ID:	E
Construction Category:	M
Construction Description:	Spill containment bucket
Tank ID:	E
Construction Category:	O
Construction Description:	Tight fill
Tank ID:	F

Map ID  
Direction  
Distance  
Elevation

MAP FINDINGS

Site

Database(s)

EDR ID Number  
EPA ID Number

**PILOT TRAVEL CENTER #092 (Continued)**

**U001361083**

Construction Category: G  
Construction Description: Sacrificial anode CP

Tank ID: F  
Construction Category: A  
Construction Description: Ball check valve

Tank ID: F  
Construction Category: M  
Construction Description: Spill containment bucket

Tank ID: F  
Construction Category: O  
Construction Description: Tight fill

Tank ID: F  
Construction Category: C  
Construction Description: Steel

Tank ID: A  
Construction Category: C  
Construction Description: Steel

Tank ID: A  
Construction Category: I  
Construction Description: Double wall

Tank ID: B  
Construction Category: C  
Construction Description: Steel

Tank ID: B  
Construction Category: I  
Construction Description: Double wall

Tank ID: C  
Construction Category: C  
Construction Description: Steel

Tank ID: C  
Construction Category: I  
Construction Description: Double wall

Tank ID: D  
Construction Category: C  
Construction Description: Steel

Tank ID: D  
Construction Category: I  
Construction Description: Double wall

Tank ID: E  
Construction Category: C  
Construction Description: Steel

Tank ID: E  
Construction Category: I

Map ID  
Direction  
Distance  
Elevation

MAP FINDINGS

Site

Database(s)

EDR ID Number  
EPA ID Number

**PILOT TRAVEL CENTER #092 (Continued)**

**U001361083**

Construction Description:	Double wall
Tank ID:	F
Construction Category:	I
Construction Description:	Double wall
Tank ID:	H
Construction Category:	F
Construction Description:	Fiberglass clad steel
Tank ID:	H
Construction Category:	A
Construction Description:	Ball check valve
Tank ID:	H
Construction Category:	M
Construction Description:	Spill containment bucket
Tank ID:	H
Construction Category:	R
Construction Description:	Double wall - tank jacket
Piping:	
Tank ID:	Not reported
Piping Category:	C
Piping Description:	Fiberglass
Tank ID:	Not reported
Piping Category:	F
Piping Description:	Double wall
Tank ID:	Not reported
Piping Category:	J
Piping Description:	Pressurized piping system
Tank ID:	Not reported
Piping Category:	K
Piping Description:	Dispenser liners
Tank ID:	Not reported
Piping Category:	K
Piping Description:	Dispenser liners
Tank ID:	Not reported
Piping Category:	K
Piping Description:	Dispenser liners
Tank ID:	Not reported
Piping Category:	F
Piping Description:	Double wall
Tank ID:	Not reported
Piping Category:	K



Map ID  
Direction  
Distance  
Elevation

MAP FINDINGS

Site

Database(s)

EDR ID Number  
EPA ID Number

**PILOT TRAVEL CENTER #092 (Continued)**

**U001361083**

Piping Description:	Dispenser liners
Tank ID:	Not reported
Piping Category:	K
Piping Description:	Dispenser liners
Tank ID:	Not reported
Piping Category:	C
Piping Description:	Fiberglass
Tank ID:	Not reported
Piping Category:	F
Piping Description:	Double wall
Tank ID:	Not reported
Piping Category:	J
Piping Description:	Pressurized piping system
Tank ID:	Not reported
Piping Category:	C
Piping Description:	Fiberglass
Tank ID:	Not reported
Piping Category:	F
Piping Description:	Double wall
Tank ID:	Not reported
Piping Category:	J
Piping Description:	Pressurized piping system
Tank ID:	Not reported
Piping Category:	C
Piping Description:	Fiberglass
Tank ID:	Not reported
Piping Category:	F
Piping Description:	Double wall
Tank ID:	Not reported
Piping Category:	J
Piping Description:	Pressurized piping system
Tank ID:	Not reported
Piping Category:	C
Piping Description:	Fiberglass
Tank ID:	Not reported
Piping Category:	J
Piping Description:	Pressurized piping system
Tank ID:	Not reported
Piping Category:	C
Piping Description:	Fiberglass
Tank ID:	Not reported
Piping Category:	F
Piping Description:	Double wall

Map ID  
Direction  
Distance  
Elevation

MAP FINDINGS

Site

Database(s)

EDR ID Number  
EPA ID Number

**PILOT TRAVEL CENTER #092 (Continued)**

**U001361083**

Tank ID:	Not reported
Piping Category:	J
Piping Description:	Pressurized piping system
Tank ID:	Not reported
Piping Category:	C
Piping Description:	Fiberglass
Tank ID:	Not reported
Piping Category:	J
Piping Description:	Pressurized piping system
Tank ID:	Not reported
Piping Category:	F
Piping Description:	Double wall
Tank ID:	Not reported
Piping Category:	K
Piping Description:	Dispenser liners
Monitoring:	
Tank ID:	A
Petro Monitoring Category:	H
Monitoring Description:	Mechanical line leak detector
Tank ID:	A
Petro Monitoring Category:	L
Monitoring Description:	Automatic tank gauging - USTs
Tank ID:	B
Petro Monitoring Category:	F
Monitoring Description:	Monitor dbl wall tank space
Tank ID:	B
Petro Monitoring Category:	L
Monitoring Description:	Automatic tank gauging - USTs
Tank ID:	B
Petro Monitoring Category:	H
Monitoring Description:	Mechanical line leak detector
Tank ID:	C
Petro Monitoring Category:	F
Monitoring Description:	Monitor dbl wall tank space
Tank ID:	C
Petro Monitoring Category:	H
Monitoring Description:	Mechanical line leak detector
Tank ID:	C
Petro Monitoring Category:	L
Monitoring Description:	Automatic tank gauging - USTs
Tank ID:	D
Petro Monitoring Category:	F
Monitoring Description:	Monitor dbl wall tank space

Map ID  
Direction  
Distance  
Elevation

MAP FINDINGS

Site

Database(s)

EDR ID Number  
EPA ID Number

**PILOT TRAVEL CENTER #092 (Continued)**

**U001361083**

Tank ID:	D
Petro Monitoring Category:	H
Monitoring Description:	Mechanical line leak detector
Tank ID:	D
Petro Monitoring Category:	L
Monitoring Description:	Automatic tank gauging - USTs
Tank ID:	E
Petro Monitoring Category:	F
Monitoring Description:	Monitor dbl wall tank space
Tank ID:	E
Petro Monitoring Category:	L
Monitoring Description:	Automatic tank gauging - USTs
Tank ID:	E
Petro Monitoring Category:	H
Monitoring Description:	Mechanical line leak detector
Tank ID:	F
Petro Monitoring Category:	H
Monitoring Description:	Mechanical line leak detector
Tank ID:	F
Petro Monitoring Category:	F
Monitoring Description:	Monitor dbl wall tank space
Tank ID:	F
Petro Monitoring Category:	L
Monitoring Description:	Automatic tank gauging - USTs
Tank ID:	A
Petro Monitoring Category:	F
Monitoring Description:	Monitor dbl wall tank space
Tank ID:	A
Petro Monitoring Category:	2
Monitoring Description:	Visual inspect pipe sumps
Tank ID:	A
Petro Monitoring Category:	4
Monitoring Description:	Visual inspect dispenser liners
Tank ID:	B
Petro Monitoring Category:	2
Monitoring Description:	Visual inspect pipe sumps
Tank ID:	B
Petro Monitoring Category:	4
Monitoring Description:	Visual inspect dispenser liners
Tank ID:	C
Petro Monitoring Category:	2
Monitoring Description:	Visual inspect pipe sumps
Tank ID:	C

Map ID  
Direction  
Distance  
Elevation

MAP FINDINGS

Site

Database(s)

EDR ID Number  
EPA ID Number

**PILOT TRAVEL CENTER #092 (Continued)**

**U001361083**

Petro Monitoring Category:	4
Monitoring Description:	Visual inspect dispenser liners
Tank ID:	D
Petro Monitoring Category:	2
Monitoring Description:	Visual inspect pipe sumps
Tank ID:	D
Petro Monitoring Category:	4
Monitoring Description:	Visual inspect dispenser liners
Tank ID:	E
Petro Monitoring Category:	2
Monitoring Description:	Visual inspect pipe sumps
Tank ID:	E
Petro Monitoring Category:	4
Monitoring Description:	Visual inspect dispenser liners
Tank ID:	F
Petro Monitoring Category:	2
Monitoring Description:	Visual inspect pipe sumps
Tank ID:	F
Petro Monitoring Category:	4
Monitoring Description:	Visual inspect dispenser liners
Tank ID:	H
Petro Monitoring Category:	L
Monitoring Description:	Automatic tank gauging - USTs
Tank ID:	H
Petro Monitoring Category:	F
Monitoring Description:	Monitor dbl wall tank space
Tank ID:	H
Petro Monitoring Category:	H
Monitoring Description:	Mechanical line leak detector
Tank ID:	H
Petro Monitoring Category:	2
Monitoring Description:	Visual inspect pipe sumps
Tank ID:	H
Petro Monitoring Category:	4
Monitoring Description:	Visual inspect dispenser liners
Tank ID:	Not reported
Tank Capacity:	20000
Tank Location:	UNDERGROUND
Tank Status:	U
Status Date:	04/01/2007
Install Date:	4/1/2007
Substance:	D
Content Description:	Vehicular Diesel
Vessel Indicator:	TANK

Map ID  
Direction  
Distance  
Elevation

MAP FINDINGS

Site

Database(s)

EDR ID Number  
EPA ID Number

**PILOT TRAVEL CENTER #092 (Continued)**

**U001361083**

DEP Contractor: P

Owner:  
Owner ID: 16997  
Owner Name: PILOT TRAVEL CENTERS LLC  
Owner Address: 5508 LONAS DR  
Owner Address 2: ATTN: JOEY CUPP (ENVIRON MGR)  
Owner City,State,Zip: Knoxville, TN 37909  
Owner Contact: JOEY CUPP-ENVIRO MGR | LISA JONES (AP)  
Owner Phone: 8655887488

Construction:

Tank ID: A  
Construction Category: A  
Construction Description: Ball check valve

Tank ID: A  
Construction Category: G  
Construction Description: Sacrificial anode CP

Tank ID: A  
Construction Category: M  
Construction Description: Spill containment bucket

Tank ID: A  
Construction Category: O  
Construction Description: Tight fill

Tank ID: B  
Construction Category: A  
Construction Description: Ball check valve

Tank ID: B  
Construction Category: G  
Construction Description: Sacrificial anode CP

Tank ID: B  
Construction Category: M  
Construction Description: Spill containment bucket

Tank ID: B  
Construction Category: O  
Construction Description: Tight fill

Tank ID: C  
Construction Category: A  
Construction Description: Ball check valve

Tank ID: C  
Construction Category: G  
Construction Description: Sacrificial anode CP

Tank ID: C  
Construction Category: M  
Construction Description: Spill containment bucket

Tank ID: C

Map ID  
Direction  
Distance  
Elevation

MAP FINDINGS

Site

Database(s)

EDR ID Number  
EPA ID Number

**PILOT TRAVEL CENTER #092 (Continued)**

**U001361083**

Construction Category:	O
Construction Description:	Tight fill
Tank ID:	D
Construction Category:	G
Construction Description:	Sacrificial anode CP
Tank ID:	D
Construction Category:	M
Construction Description:	Spill containment bucket
Tank ID:	D
Construction Category:	O
Construction Description:	Tight fill
Tank ID:	D
Construction Category:	A
Construction Description:	Ball check valve
Tank ID:	E
Construction Category:	A
Construction Description:	Ball check valve
Tank ID:	E
Construction Category:	G
Construction Description:	Sacrificial anode CP
Tank ID:	E
Construction Category:	M
Construction Description:	Spill containment bucket
Tank ID:	E
Construction Category:	O
Construction Description:	Tight fill
Tank ID:	F
Construction Category:	G
Construction Description:	Sacrificial anode CP
Tank ID:	F
Construction Category:	A
Construction Description:	Ball check valve
Tank ID:	F
Construction Category:	M
Construction Description:	Spill containment bucket
Tank ID:	F
Construction Category:	O
Construction Description:	Tight fill
Tank ID:	F
Construction Category:	C
Construction Description:	Steel
Tank ID:	A
Construction Category:	C

Map ID  
Direction  
Distance  
Elevation

MAP FINDINGS

Site

Database(s)

EDR ID Number  
EPA ID Number

**PILOT TRAVEL CENTER #092 (Continued)**

**U001361083**

Construction Description:	Steel
Tank ID:	A
Construction Category:	I
Construction Description:	Double wall
Tank ID:	B
Construction Category:	C
Construction Description:	Steel
Tank ID:	B
Construction Category:	I
Construction Description:	Double wall
Tank ID:	C
Construction Category:	C
Construction Description:	Steel
Tank ID:	C
Construction Category:	I
Construction Description:	Double wall
Tank ID:	D
Construction Category:	C
Construction Description:	Steel
Tank ID:	D
Construction Category:	I
Construction Description:	Double wall
Tank ID:	E
Construction Category:	C
Construction Description:	Steel
Tank ID:	E
Construction Category:	I
Construction Description:	Double wall
Tank ID:	F
Construction Category:	I
Construction Description:	Double wall
Tank ID:	H
Construction Category:	F
Construction Description:	Fiberglass clad steel
Tank ID:	H
Construction Category:	A
Construction Description:	Ball check valve
Tank ID:	H
Construction Category:	M
Construction Description:	Spill containment bucket
Tank ID:	H
Construction Category:	R
Construction Description:	Double wall - tank jacket

Map ID  
Direction  
Distance  
Elevation

MAP FINDINGS

Site

Database(s)

EDR ID Number  
EPA ID Number

PILOT TRAVEL CENTER #092 (Continued)

U001361083

Piping:  
Tank ID: Not reported  
Piping Category: C  
Piping Description: Fiberglass

Tank ID: Not reported  
Piping Category: F  
Piping Description: Double wall

Tank ID: Not reported  
Piping Category: J  
Piping Description: Pressurized piping system

Tank ID: Not reported  
Piping Category: K  
Piping Description: Dispenser liners

Tank ID: Not reported  
Piping Category: K  
Piping Description: Dispenser liners

Tank ID: Not reported  
Piping Category: K  
Piping Description: Dispenser liners

Tank ID: Not reported  
Piping Category: K  
Piping Description: Dispenser liners

Tank ID: Not reported  
Piping Category: F  
Piping Description: Double wall

Tank ID: Not reported  
Piping Category: K  
Piping Description: Dispenser liners

Tank ID: Not reported  
Piping Category: K  
Piping Description: Dispenser liners

Tank ID: Not reported  
Piping Category: C  
Piping Description: Fiberglass

Tank ID: Not reported  
Piping Category: F  
Piping Description: Double wall

Tank ID: Not reported  
Piping Category: J  
Piping Description: Pressurized piping system

Tank ID: Not reported  
Piping Category: C  
Piping Description: Fiberglass



Map ID  
Direction  
Distance  
Elevation

MAP FINDINGS

Site

Database(s)

EDR ID Number  
EPA ID Number

**PILOT TRAVEL CENTER #092 (Continued)**

**U001361083**

Tank ID:	Not reported
Piping Category:	F
Piping Description:	Double wall
Tank ID:	Not reported
Piping Category:	J
Piping Description:	Pressurized piping system
Tank ID:	Not reported
Piping Category:	C
Piping Description:	Fiberglass
Tank ID:	Not reported
Piping Category:	F
Piping Description:	Double wall
Tank ID:	Not reported
Piping Category:	J
Piping Description:	Pressurized piping system
Tank ID:	Not reported
Piping Category:	C
Piping Description:	Fiberglass
Tank ID:	Not reported
Piping Category:	J
Piping Description:	Pressurized piping system
Tank ID:	Not reported
Piping Category:	C
Piping Description:	Fiberglass
Tank ID:	Not reported
Piping Category:	F
Piping Description:	Double wall
Tank ID:	Not reported
Piping Category:	J
Piping Description:	Pressurized piping system
Tank ID:	Not reported
Piping Category:	C
Piping Description:	Fiberglass
Tank ID:	Not reported
Piping Category:	J
Piping Description:	Pressurized piping system
Tank ID:	Not reported
Piping Category:	F
Piping Description:	Double wall
Tank ID:	Not reported
Piping Category:	K
Piping Description:	Dispenser liners

Map ID  
Direction  
Distance  
Elevation

MAP FINDINGS

Site

Database(s)

EDR ID Number  
EPA ID Number

**PILOT TRAVEL CENTER #092 (Continued)**

**U001361083**

Monitoring:

Tank ID:	A
Petro Monitoring Category:	H
Monitoring Description:	Mechanical line leak detector
Tank ID:	A
Petro Monitoring Category:	L
Monitoring Description:	Automatic tank gauging - USTs
Tank ID:	B
Petro Monitoring Category:	F
Monitoring Description:	Monitor dbi wall tank space
Tank ID:	B
Petro Monitoring Category:	L
Monitoring Description:	Automatic tank gauging - USTs
Tank ID:	B
Petro Monitoring Category:	H
Monitoring Description:	Mechanical line leak detector
Tank ID:	C
Petro Monitoring Category:	F
Monitoring Description:	Monitor dbi wall tank space
Tank ID:	C
Petro Monitoring Category:	H
Monitoring Description:	Mechanical line leak detector
Tank ID:	C
Petro Monitoring Category:	L
Monitoring Description:	Automatic tank gauging - USTs
Tank ID:	D
Petro Monitoring Category:	F
Monitoring Description:	Monitor dbi wall tank space
Tank ID:	D
Petro Monitoring Category:	H
Monitoring Description:	Mechanical line leak detector
Tank ID:	D
Petro Monitoring Category:	L
Monitoring Description:	Automatic tank gauging - USTs
Tank ID:	E
Petro Monitoring Category:	F
Monitoring Description:	Monitor dbi wall tank space
Tank ID:	E
Petro Monitoring Category:	L
Monitoring Description:	Automatic tank gauging - USTs
Tank ID:	E
Petro Monitoring Category:	H
Monitoring Description:	Mechanical line leak detector

Map ID  
Direction  
Distance  
Elevation

MAP FINDINGS

Site

Database(s)

EDR ID Number  
EPA ID Number

**PILOT TRAVEL CENTER #092 (Continued)**

**U001361083**

Tank ID:	F
Petro Monitoring Category:	H
Monitoring Description:	Mechanical line leak detector
Tank ID:	F
Petro Monitoring Category:	F
Monitoring Description:	Monitor dbl wall tank space
Tank ID:	F
Petro Monitoring Category:	L
Monitoring Description:	Automatic tank gauging - USTs
Tank ID:	A
Petro Monitoring Category:	F
Monitoring Description:	Monitor dbl wall tank space
Tank ID:	A
Petro Monitoring Category:	2
Monitoring Description:	Visual inspect pipe sumps
Tank ID:	A
Petro Monitoring Category:	4
Monitoring Description:	Visual inspect dispenser liners
Tank ID:	B
Petro Monitoring Category:	2
Monitoring Description:	Visual inspect pipe sumps
Tank ID:	B
Petro Monitoring Category:	4
Monitoring Description:	Visual inspect dispenser liners
Tank ID:	C
Petro Monitoring Category:	2
Monitoring Description:	Visual inspect pipe sumps
Tank ID:	C
Petro Monitoring Category:	4
Monitoring Description:	Visual inspect dispenser liners
Tank ID:	D
Petro Monitoring Category:	2
Monitoring Description:	Visual inspect pipe sumps
Tank ID:	D
Petro Monitoring Category:	4
Monitoring Description:	Visual inspect dispenser liners
Tank ID:	E
Petro Monitoring Category:	2
Monitoring Description:	Visual inspect pipe sumps
Tank ID:	E
Petro Monitoring Category:	4
Monitoring Description:	Visual inspect dispenser liners
Tank ID:	F

Map ID  
Direction  
Distance  
Elevation

MAP FINDINGS

Site

Database(s)

EDR ID Number  
EPA ID Number

**PILOT TRAVEL CENTER #092 (Continued)**

**U001361083**

Petro Monitoring Category: 2  
Monitoring Description: Visual inspect pipe sumps

Tank ID: F  
Petro Monitoring Category: 4  
Monitoring Description: Visual inspect dispenser liners

Tank ID: H  
Petro Monitoring Category: L  
Monitoring Description: Automatic tank gauging - USTs

Tank ID: H  
Petro Monitoring Category: F  
Monitoring Description: Monitor dbl wall tank space

Tank ID: H  
Petro Monitoring Category: H  
Monitoring Description: Mechanical line leak detector

Tank ID: H  
Petro Monitoring Category: 2  
Monitoring Description: Visual inspect pipe sumps

Tank ID: H  
Petro Monitoring Category: 4  
Monitoring Description: Visual inspect dispenser liners

Tank ID: Not reported  
Tank Capacity: 20000  
Tank Location: UNDERGROUND  
Tank Status: U  
Status Date: 12/01/1995  
Install Date: 12/1/1995  
Substance: D  
Content Description: Vehicular Diesel  
Vessel Indicator: TANK  
DEP Contractor: P

Owner:  
Owner ID: 16997  
Owner Name: PILOT TRAVEL CENTERS LLC  
Owner Address: 5508 LONAS DR  
Owner Address 2: ATTN: JOEY CUPP (ENVIRON MGR)  
Owner City,State,Zip: Knoxville, TN 37909  
Owner Contact: JOEY CUPP-ENVIRO MGR | LISA JONES (AP)  
Owner Phone: 8655887488

Construction:  
Tank ID: A  
Construction Category: A  
Construction Description: Ball check valve

Tank ID: A  
Construction Category: G  
Construction Description: Sacrificial anode CP

Map ID  
Direction  
Distance  
Elevation

MAP FINDINGS

Site

Database(s)

EDR ID Number  
EPA ID Number

**PILOT TRAVEL CENTER #092 (Continued)**

**U001361083**

Tank ID:	A
Construction Category:	M
Construction Description:	Spill containment bucket
Tank ID:	A
Construction Category:	O
Construction Description:	Tight fill
Tank ID:	B
Construction Category:	A
Construction Description:	Ball check valve
Tank ID:	B
Construction Category:	G
Construction Description:	Sacrificial anode CP
Tank ID:	B
Construction Category:	M
Construction Description:	Spill containment bucket
Tank ID:	B
Construction Category:	O
Construction Description:	Tight fill
Tank ID:	C
Construction Category:	A
Construction Description:	Ball check valve
Tank ID:	C
Construction Category:	G
Construction Description:	Sacrificial anode CP
Tank ID:	C
Construction Category:	M
Construction Description:	Spill containment bucket
Tank ID:	C
Construction Category:	O
Construction Description:	Tight fill
Tank ID:	D
Construction Category:	G
Construction Description:	Sacrificial anode CP
Tank ID:	D
Construction Category:	M
Construction Description:	Spill containment bucket
Tank ID:	D
Construction Category:	O
Construction Description:	Tight fill
Tank ID:	D
Construction Category:	A
Construction Description:	Ball check valve
Tank ID:	E

Map ID  
Direction  
Distance  
Elevation

MAP FINDINGS

Site

Database(s)

EDR ID Number  
EPA ID Number

**PILOT TRAVEL CENTER #092 (Continued)**

**U001361083**

Construction Category:	A
Construction Description:	Ball check valve
Tank ID:	E
Construction Category:	G
Construction Description:	Sacrificial anode CP
Tank ID:	E
Construction Category:	M
Construction Description:	Spill containment bucket
Tank ID:	E
Construction Category:	O
Construction Description:	Tight fill
Tank ID:	F
Construction Category:	G
Construction Description:	Sacrificial anode CP
Tank ID:	F
Construction Category:	A
Construction Description:	Ball check valve
Tank ID:	F
Construction Category:	M
Construction Description:	Spill containment bucket
Tank ID:	F
Construction Category:	O
Construction Description:	Tight fill
Tank ID:	F
Construction Category:	C
Construction Description:	Steel
Tank ID:	A
Construction Category:	C
Construction Description:	Steel
Tank ID:	A
Construction Category:	I
Construction Description:	Double wall
Tank ID:	B
Construction Category:	C
Construction Description:	Steel
Tank ID:	B
Construction Category:	I
Construction Description:	Double wall
Tank ID:	C
Construction Category:	C
Construction Description:	Steel
Tank ID:	C
Construction Category:	I

Map ID  
Direction  
Distance  
Elevation

MAP FINDINGS

Site

Database(s)

EDR ID Number  
EPA ID Number

**PILOT TRAVEL CENTER #092 (Continued)**

**U001361083**

Construction Description:	Double wall
Tank ID:	D
Construction Category:	C
Construction Description:	Steel
Tank ID:	D
Construction Category:	I
Construction Description:	Double wall
Tank ID:	E
Construction Category:	C
Construction Description:	Steel
Tank ID:	E
Construction Category:	I
Construction Description:	Double wall
Tank ID:	F
Construction Category:	I
Construction Description:	Double wall
Tank ID:	H
Construction Category:	F
Construction Description:	Fiberglass clad steel
Tank ID:	H
Construction Category:	A
Construction Description:	Ball check valve
Tank ID:	H
Construction Category:	M
Construction Description:	Spill containment bucket
Tank ID:	H
Construction Category:	R
Construction Description:	Double wall - tank jacket
Piping:	
Tank ID:	Not reported
Piping Category:	C
Piping Description:	Fiberglass
Tank ID:	Not reported
Piping Category:	F
Piping Description:	Double wall
Tank ID:	Not reported
Piping Category:	J
Piping Description:	Pressurized piping system
Tank ID:	Not reported
Piping Category:	K
Piping Description:	Dispenser liners
Tank ID:	Not reported
Piping Category:	K

Map ID  
Direction  
Distance  
Elevation

MAP FINDINGS

Site

Database(s)

EDR ID Number  
EPA ID Number

**PILOT TRAVEL CENTER #092 (Continued)**

**U001361083**

Piping Description:	Dispenser liners
Tank ID:	Not reported
Piping Category:	K
Piping Description:	Dispenser liners
Tank ID:	Not reported
Piping Category:	K
Piping Description:	Dispenser liners
Tank ID:	Not reported
Piping Category:	F
Piping Description:	Double wall
Tank ID:	Not reported
Piping Category:	K
Piping Description:	Dispenser liners
Tank ID:	Not reported
Piping Category:	K
Piping Description:	Dispenser liners
Tank ID:	Not reported
Piping Category:	C
Piping Description:	Fiberglass
Tank ID:	Not reported
Piping Category:	F
Piping Description:	Double wall
Tank ID:	Not reported
Piping Category:	J
Piping Description:	Pressurized piping system
Tank ID:	Not reported
Piping Category:	C
Piping Description:	Fiberglass
Tank ID:	Not reported
Piping Category:	F
Piping Description:	Double wall
Tank ID:	Not reported
Piping Category:	J
Piping Description:	Pressurized piping system
Tank ID:	Not reported
Piping Category:	C
Piping Description:	Fiberglass
Tank ID:	Not reported
Piping Category:	F
Piping Description:	Double wall
Tank ID:	Not reported
Piping Category:	J
Piping Description:	Pressurized piping system



Map ID  
Direction  
Distance  
Elevation

MAP FINDINGS

Site

Database(s)

EDR ID Number  
EPA ID Number

**PILOT TRAVEL CENTER #092 (Continued)**

**U001361083**

Tank ID:	Not reported
Piping Category:	C
Piping Description:	Fiberglass
Tank ID:	Not reported
Piping Category:	J
Piping Description:	Pressurized piping system
Tank ID:	Not reported
Piping Category:	C
Piping Description:	Fiberglass
Tank ID:	Not reported
Piping Category:	F
Piping Description:	Double wall
Tank ID:	Not reported
Piping Category:	J
Piping Description:	Pressurized piping system
Tank ID:	Not reported
Piping Category:	C
Piping Description:	Fiberglass
Tank ID:	Not reported
Piping Category:	J
Piping Description:	Pressurized piping system
Tank ID:	Not reported
Piping Category:	F
Piping Description:	Double wall
Tank ID:	Not reported
Piping Category:	K
Piping Description:	Dispenser liners
Monitoring:	
Tank ID:	A
Petro Monitoring Category:	H
Monitoring Description:	Mechanical line leak detector
Tank ID:	A
Petro Monitoring Category:	L
Monitoring Description:	Automatic tank gauging - USTs
Tank ID:	B
Petro Monitoring Category:	F
Monitoring Description:	Monitor dbl wall tank space
Tank ID:	B
Petro Monitoring Category:	L
Monitoring Description:	Automatic tank gauging - USTs
Tank ID:	B
Petro Monitoring Category:	H
Monitoring Description:	Mechanical line leak detector

Map ID  
Direction  
Distance  
Elevation

MAP FINDINGS

Site

Database(s)

EDR ID Number  
EPA ID Number

**PILOT TRAVEL CENTER #092 (Continued)**

**U001361083**

Tank ID:	C
Petro Monitoring Category:	F
Monitoring Description:	Monitor dbl wall tank space
Tank ID:	C
Petro Monitoring Category:	H
Monitoring Description:	Mechanical line leak detector
Tank ID:	C
Petro Monitoring Category:	L
Monitoring Description:	Automatic tank gauging - USTs
Tank ID:	D
Petro Monitoring Category:	F
Monitoring Description:	Monitor dbl wall tank space
Tank ID:	D
Petro Monitoring Category:	H
Monitoring Description:	Mechanical line leak detector
Tank ID:	D
Petro Monitoring Category:	L
Monitoring Description:	Automatic tank gauging - USTs
Tank ID:	E
Petro Monitoring Category:	F
Monitoring Description:	Monitor dbl wall tank space
Tank ID:	E
Petro Monitoring Category:	L
Monitoring Description:	Automatic tank gauging - USTs
Tank ID:	E
Petro Monitoring Category:	H
Monitoring Description:	Mechanical line leak detector
Tank ID:	F
Petro Monitoring Category:	H
Monitoring Description:	Mechanical line leak detector
Tank ID:	F
Petro Monitoring Category:	F
Monitoring Description:	Monitor dbl wall tank space
Tank ID:	F
Petro Monitoring Category:	L
Monitoring Description:	Automatic tank gauging - USTs
Tank ID:	A
Petro Monitoring Category:	F
Monitoring Description:	Monitor dbl wall tank space
Tank ID:	A
Petro Monitoring Category:	2
Monitoring Description:	Visual inspect pipe sumps
Tank ID:	A

Map ID  
Direction  
Distance  
Elevation

MAP FINDINGS

Site

Database(s)

EDR ID Number  
EPA ID Number

**PILOT TRAVEL CENTER #092 (Continued)**

**U001361083**

Petro Monitoring Category:	4
Monitoring Description:	Visual inspect dispenser liners
Tank ID:	B
Petro Monitoring Category:	2
Monitoring Description:	Visual inspect pipe sumps
Tank ID:	B
Petro Monitoring Category:	4
Monitoring Description:	Visual inspect dispenser liners
Tank ID:	C
Petro Monitoring Category:	2
Monitoring Description:	Visual inspect pipe sumps
Tank ID:	C
Petro Monitoring Category:	4
Monitoring Description:	Visual inspect dispenser liners
Tank ID:	D
Petro Monitoring Category:	2
Monitoring Description:	Visual inspect pipe sumps
Tank ID:	D
Petro Monitoring Category:	4
Monitoring Description:	Visual inspect dispenser liners
Tank ID:	E
Petro Monitoring Category:	2
Monitoring Description:	Visual inspect pipe sumps
Tank ID:	E
Petro Monitoring Category:	4
Monitoring Description:	Visual inspect dispenser liners
Tank ID:	F
Petro Monitoring Category:	2
Monitoring Description:	Visual inspect pipe sumps
Tank ID:	F
Petro Monitoring Category:	4
Monitoring Description:	Visual inspect dispenser liners
Tank ID:	H
Petro Monitoring Category:	L
Monitoring Description:	Automatic tank gauging - USTs
Tank ID:	H
Petro Monitoring Category:	F
Monitoring Description:	Monitor dbl wall tank space
Tank ID:	H
Petro Monitoring Category:	H
Monitoring Description:	Mechanical line leak detector
Tank ID:	H
Petro Monitoring Category:	2

Map ID  
Direction  
Distance  
Elevation

MAP FINDINGS

Site

Database(s)

EDR ID Number  
EPA ID Number

**PILOT TRAVEL CENTER #092 (Continued)**

**U001361083**

Monitoring Description: Visual inspect pipe sumps

Tank ID: H  
Petro Monitoring Category: 4  
Monitoring Description: Visual inspect dispenser liners

Tank ID: Not reported  
Tank Capacity: 20000  
Tank Location: UNDERGROUND  
Tank Status: U  
Status Date: 12/01/1995  
Install Date: 12/1/1995  
Substance: D  
Content Description: Vehicular Diesel  
Vessel Indicator: TANK  
DEP Contractor: P

Owner:  
Owner ID: 16997  
Owner Name: PILOT TRAVEL CENTERS LLC  
Owner Address: 5508 LONAS DR  
Owner Address 2: ATTN: JOEY CUPP (ENVIRON MGR)  
Owner City,State,Zip: Knoxville, TN 37909  
Owner Contact: JOEY CUPP-ENVIRO MGR | LISA JONES (AP)  
Owner Phone: 8655887488

Construction:  
Tank ID: A  
Construction Category: A  
Construction Description: Ball check valve

Tank ID: A  
Construction Category: G  
Construction Description: Sacrificial anode CP

Tank ID: A  
Construction Category: M  
Construction Description: Spill containment bucket

Tank ID: A  
Construction Category: O  
Construction Description: Tight fill

Tank ID: B  
Construction Category: A  
Construction Description: Ball check valve

Tank ID: B  
Construction Category: G  
Construction Description: Sacrificial anode CP

Tank ID: B  
Construction Category: M  
Construction Description: Spill containment bucket

Tank ID: B

Map ID  
Direction  
Distance  
Elevation

MAP FINDINGS

Site

Database(s)

EDR ID Number  
EPA ID Number

**PILOT TRAVEL CENTER #092 (Continued)**

**U001361083**

Construction Category:	O
Construction Description:	Tight fill
Tank ID:	C
Construction Category:	A
Construction Description:	Ball check valve
Tank ID:	C
Construction Category:	G
Construction Description:	Sacrificial anode CP
Tank ID:	C
Construction Category:	M
Construction Description:	Spill containment bucket
Tank ID:	C
Construction Category:	O
Construction Description:	Tight fill
Tank ID:	D
Construction Category:	G
Construction Description:	Sacrificial anode CP
Tank ID:	D
Construction Category:	M
Construction Description:	Spill containment bucket
Tank ID:	D
Construction Category:	O
Construction Description:	Tight fill
Tank ID:	D
Construction Category:	A
Construction Description:	Ball check valve
Tank ID:	E
Construction Category:	A
Construction Description:	Ball check valve
Tank ID:	E
Construction Category:	G
Construction Description:	Sacrificial anode CP
Tank ID:	E
Construction Category:	M
Construction Description:	Spill containment bucket
Tank ID:	E
Construction Category:	O
Construction Description:	Tight fill
Tank ID:	F
Construction Category:	G
Construction Description:	Sacrificial anode CP
Tank ID:	F
Construction Category:	A

Map ID  
Direction  
Distance  
Elevation

MAP FINDINGS

Site

Database(s)

EDR ID Number  
EPA ID Number

PILOT TRAVEL CENTER #092 (Continued)

U001361083

Construction Description:	Ball check valve
Tank ID:	F
Construction Category:	M
Construction Description:	Spill containment bucket
Tank ID:	F
Construction Category:	O
Construction Description:	Tight fill
Tank ID:	F
Construction Category:	C
Construction Description:	Steel
Tank ID:	A
Construction Category:	C
Construction Description:	Steel
Tank ID:	A
Construction Category:	I
Construction Description:	Double wall
Tank ID:	B
Construction Category:	C
Construction Description:	Steel
Tank ID:	B
Construction Category:	I
Construction Description:	Double wall
Tank ID:	C
Construction Category:	C
Construction Description:	Steel
Tank ID:	C
Construction Category:	I
Construction Description:	Double wall
Tank ID:	D
Construction Category:	C
Construction Description:	Steel
Tank ID:	D
Construction Category:	I
Construction Description:	Double wall
Tank ID:	E
Construction Category:	C
Construction Description:	Steel
Tank ID:	E
Construction Category:	I
Construction Description:	Double wall
Tank ID:	F
Construction Category:	I
Construction Description:	Double wall

Map ID  
Direction  
Distance  
Elevation

MAP FINDINGS

Site

Database(s)

EDR ID Number  
EPA ID Number

**PILOT TRAVEL CENTER #092 (Continued)**

**U001361083**

Tank ID:	H
Construction Category:	F
Construction Description:	Fiberglass clad steel
Tank ID:	H
Construction Category:	A
Construction Description:	Ball check valve
Tank ID:	H
Construction Category:	M
Construction Description:	Spill containment bucket
Tank ID:	H
Construction Category:	R
Construction Description:	Double wall - tank jacket
Piping:	
Tank ID:	Not reported
Piping Category:	C
Piping Description:	Fiberglass
Tank ID:	Not reported
Piping Category:	F
Piping Description:	Double wall
Tank ID:	Not reported
Piping Category:	J
Piping Description:	Pressurized piping system
Tank ID:	Not reported
Piping Category:	K
Piping Description:	Dispenser liners
Tank ID:	Not reported
Piping Category:	K
Piping Description:	Dispenser liners
Tank ID:	Not reported
Piping Category:	K
Piping Description:	Dispenser liners
Tank ID:	Not reported
Piping Category:	F
Piping Description:	Double wall
Tank ID:	Not reported
Piping Category:	K
Piping Description:	Dispenser liners
Tank ID:	Not reported
Piping Category:	K
Piping Description:	Dispenser liners

Map ID  
Direction  
Distance  
Elevation

MAP FINDINGS

Site

Database(s)

EDR ID Number  
EPA ID Number

**PILOT TRAVEL CENTER #092 (Continued)**

**U001361083**

Tank ID:	Not reported
Piping Category:	C
Piping Description:	Fiberglass
Tank ID:	Not reported
Piping Category:	F
Piping Description:	Double wall
Tank ID:	Not reported
Piping Category:	J
Piping Description:	Pressurized piping system
Tank ID:	Not reported
Piping Category:	C
Piping Description:	Fiberglass
Tank ID:	Not reported
Piping Category:	F
Piping Description:	Double wall
Tank ID:	Not reported
Piping Category:	J
Piping Description:	Pressurized piping system
Tank ID:	Not reported
Piping Category:	C
Piping Description:	Fiberglass
Tank ID:	Not reported
Piping Category:	F
Piping Description:	Double wall
Tank ID:	Not reported
Piping Category:	J
Piping Description:	Pressurized piping system
Tank ID:	Not reported
Piping Category:	C
Piping Description:	Fiberglass
Tank ID:	Not reported
Piping Category:	J
Piping Description:	Pressurized piping system
Tank ID:	Not reported
Piping Category:	C
Piping Description:	Fiberglass
Tank ID:	Not reported
Piping Category:	F
Piping Description:	Double wall
Tank ID:	Not reported
Piping Category:	J
Piping Description:	Pressurized piping system
Tank ID:	Not reported



Map ID  
Direction  
Distance  
Elevation

MAP FINDINGS

Site

Database(s)

EDR ID Number  
EPA ID Number

**PILOT TRAVEL CENTER #092 (Continued)**

**U001361083**

Piping Category: C  
Piping Description: Fiberglass

Tank ID: Not reported  
Piping Category: J  
Piping Description: Pressurized piping system

Tank ID: Not reported  
Piping Category: F  
Piping Description: Double wall

Tank ID: Not reported  
Piping Category: K  
Piping Description: Dispenser liners

**Monitoring:**

Tank ID: A  
Petro Monitoring Category: H  
Monitoring Description: Mechanical line leak detector

Tank ID: A  
Petro Monitoring Category: L  
Monitoring Description: Automatic tank gauging - USTs

Tank ID: B  
Petro Monitoring Category: F  
Monitoring Description: Monitor dbl wall tank space

Tank ID: B  
Petro Monitoring Category: L  
Monitoring Description: Automatic tank gauging - USTs

Tank ID: B  
Petro Monitoring Category: H  
Monitoring Description: Mechanical line leak detector

Tank ID: C  
Petro Monitoring Category: F  
Monitoring Description: Monitor dbl wall tank space

Tank ID: C  
Petro Monitoring Category: H  
Monitoring Description: Mechanical line leak detector

Tank ID: C  
Petro Monitoring Category: L  
Monitoring Description: Automatic tank gauging - USTs

Tank ID: D  
Petro Monitoring Category: F  
Monitoring Description: Monitor dbl wall tank space

Tank ID: D  
Petro Monitoring Category: H  
Monitoring Description: Mechanical line leak detector

Tank ID: D

Map ID  
Direction  
Distance  
Elevation

MAP FINDINGS

Site

Database(s)

EDR ID Number  
EPA ID Number

**PILOT TRAVEL CENTER #092 (Continued)**

**U001361083**

Petro Monitoring Category:	L
Monitoring Description:	Automatic tank gauging - USTs
Tank ID:	E
Petro Monitoring Category:	F
Monitoring Description:	Monitor dbl wall tank space
Tank ID:	E
Petro Monitoring Category:	L
Monitoring Description:	Automatic tank gauging - USTs
Tank ID:	E
Petro Monitoring Category:	H
Monitoring Description:	Mechanical line leak detector
Tank ID:	F
Petro Monitoring Category:	H
Monitoring Description:	Mechanical line leak detector
Tank ID:	F
Petro Monitoring Category:	F
Monitoring Description:	Monitor dbl wall tank space
Tank ID:	F
Petro Monitoring Category:	L
Monitoring Description:	Automatic tank gauging - USTs
Tank ID:	A
Petro Monitoring Category:	F
Monitoring Description:	Monitor dbl wall tank space
Tank ID:	A
Petro Monitoring Category:	2
Monitoring Description:	Visual inspect pipe sumps
Tank ID:	A
Petro Monitoring Category:	4
Monitoring Description:	Visual inspect dispenser liners
Tank ID:	B
Petro Monitoring Category:	2
Monitoring Description:	Visual inspect pipe sumps
Tank ID:	B
Petro Monitoring Category:	4
Monitoring Description:	Visual inspect dispenser liners
Tank ID:	C
Petro Monitoring Category:	2
Monitoring Description:	Visual inspect pipe sumps
Tank ID:	C
Petro Monitoring Category:	4
Monitoring Description:	Visual inspect dispenser liners
Tank ID:	D
Petro Monitoring Category:	2

Map ID  
Direction  
Distance  
Elevation

MAP FINDINGS

Site

Database(s)

EDR ID Number  
EPA ID Number

**PILOT TRAVEL CENTER #092 (Continued)**

**U001361083**

Monitoring Description:	Visual inspect pipe sumps
Tank ID:	D
Petro Monitoring Category:	4
Monitoring Description:	Visual inspect dispenser liners
Tank ID:	E
Petro Monitoring Category:	2
Monitoring Description:	Visual inspect pipe sumps
Tank ID:	E
Petro Monitoring Category:	4
Monitoring Description:	Visual inspect dispenser liners
Tank ID:	F
Petro Monitoring Category:	2
Monitoring Description:	Visual inspect pipe sumps
Tank ID:	F
Petro Monitoring Category:	4
Monitoring Description:	Visual inspect dispenser liners
Tank ID:	H
Petro Monitoring Category:	L
Monitoring Description:	Automatic tank gauging - USTs
Tank ID:	H
Petro Monitoring Category:	F
Monitoring Description:	Monitor dbl wall tank space
Tank ID:	H
Petro Monitoring Category:	H
Monitoring Description:	Mechanical line leak detector
Tank ID:	H
Petro Monitoring Category:	2
Monitoring Description:	Visual inspect pipe sumps
Tank ID:	H
Petro Monitoring Category:	4
Monitoring Description:	Visual inspect dispenser liners

**DWM CONTAM:**

Name:	PILOT TRAVEL CENTER #092
Address:	4255 W HIGHWAY 326
City,State,Zip:	OCALA, FL 34482
Program Site Id:	8511107
Lat DD:	29
Lat MM:	6
Lat SS:	Not reported
Long DD:	82
Long MM:	11
Long SS:	48
Office/ District:	CD
Program Area:	PETROLEUM

Map ID  
Direction  
Distance  
Elevation

MAP FINDINGS

Site

Database(s)

EDR ID Number  
EPA ID Number

**PILOT TRAVEL CENTER #092 (Continued)**

**U001361083**

Priority Score: Not reported  
Datum: 0  
Method: AGPS  
Facility Status: CLOSED-STCM  
Facility Type: A - Retail Station  
Score Effective Date: 2011-01-05 00:00:00  
Score When Ranked: 60  
Rank: 1795  
Operator: Not reported  
Phone: Not reported  
Name Changed: Not reported  
Addr Changed: Not reported  
Related Party ID: 16997  
Primary RP Role: ACCOUNT OWNER  
RP Begin Date: 11/28/2001  
RP Name: PILOT TRAVEL CENTERS LLC  
RP Address1: 5508 LONAS DR  
RP Address2: ATTN: JOEY CUPP (ENVIRON MGR)  
RP City: KNOXVILLE  
RP State: TN  
RP Zip5: 37909  
RP Zip4: Not reported  
Contact: JOEY CUPP-ENVIRO MGR | LISA JONES (AP)  
RP Phone: (865)588-7488  
RP Extension: Not reported  
Site Manager: Not reported

Name: PILOT TRAVEL CENTER #092  
Address: 4255 W HIGHWAY 326  
City,State,Zip: OCALA, FL 34482  
Program Site Id: 8511107  
Lat DD: 29  
Lat MM: 6  
Lat SS: Not reported  
Long DD: 82  
Long MM: 11  
Long SS: 48  
Office/ District: CD  
Program Area: PETROLEUM  
Priority Score: Not reported  
Datum: 0  
Method: AGPS  
Facility Status: ON HOLD-STCM  
Facility Type: A - Retail Station  
Score Effective Date: 2011-01-05 00:00:00  
Score When Ranked: 60  
Rank: 1795  
Operator: Not reported  
Phone: Not reported  
Name Changed: Not reported  
Addr Changed: Not reported  
Related Party ID: 16997  
Primary RP Role: ACCOUNT OWNER  
RP Begin Date: 11/28/2001  
RP Name: PILOT TRAVEL CENTERS LLC  
RP Address1: 5508 LONAS DR  
RP Address2: ATTN: JOEY CUPP (ENVIRON MGR)

Map ID  
Direction  
Distance  
Elevation

MAP FINDINGS

Site

Database(s)

EDR ID Number  
EPA ID Number

**PILOT TRAVEL CENTER #092 (Continued)**

**U001361083**

RP City: KNOXVILLE  
RP State: TN  
RP Zip5: 37909  
RP Zip4: Not reported  
Contact: JOEY CUPP-ENVIRO MGR | LISA JONES (AP)  
RP Phone: (865)588-7488  
RP Extension: Not reported  
Site Manager: Not reported

Name: PILOT TRAVEL CENTER #092  
Address: 4255 W HIGHWAY 326  
City,State,Zip: OCALA, FL 34482  
Program Site Id: 8511107  
Lat DD: 29  
Lat MM: 6  
Lat SS: Not reported  
Long DD: 82  
Long MM: 11  
Long SS: 48  
Office/ District: CD  
Program Area: PETROLEUM  
Priority Score: Not reported  
Datum: 0  
Method: AGPS  
Facility Status: CLOSED-STCM  
Facility Type: A - Retail Station  
Score Effective Date: 2011-01-05 00:00:00  
Score When Ranked: 60  
Rank: 1795  
Operator: Not reported  
Phone: Not reported  
Name Changed: Not reported  
Addr Changed: Not reported  
Related Party ID: 16997  
Primary RP Role: ACCOUNT OWNER  
RP Begin Date: 11/28/2001  
RP Name: PILOT TRAVEL CENTERS LLC  
RP Address1: 5508 LONAS DR  
RP Address2: ATTN: JOEY CUPP (ENVIRON MGR)  
RP City: KNOXVILLE  
RP State: TN  
RP Zip5: 37909  
RP Zip4: Not reported  
Contact: JOEY CUPP-ENVIRO MGR | LISA JONES (AP)  
RP Phone: (865)588-7488  
RP Extension: Not reported  
Site Manager: Not reported

Name: PILOT TRAVEL CENTER #092  
Address: 4255 W HIGHWAY 326  
City,State,Zip: OCALA, FL 34482  
Program Site Id: 8511107  
Lat DD: 29  
Lat MM: 6  
Lat SS: Not reported  
Long DD: 82  
Long MM: 11

Map ID  
Direction  
Distance  
Elevation

MAP FINDINGS

Site

Database(s)

EDR ID Number  
EPA ID Number

**PILOT TRAVEL CENTER #092 (Continued)**

**U001361083**

Long SS: 48  
Office/ District: CD  
Program Area: PETROLEUM  
Priority Score: Not reported  
Datum: 0  
Method: AGPS  
Facility Status: ON HOLD-STCM  
Facility Type: A - Retail Station  
Score Effective Date: 2011-01-05 00:00:00  
Score When Ranked: 60  
Rank: 1795  
Operator: Not reported  
Phone: Not reported  
Name Changed: Not reported  
Addr Changed: Not reported  
Related Party ID: 16997  
Primary RP Role: ACCOUNT OWNER  
RP Begin Date: 11/28/2001  
RP Name: PILOT TRAVEL CENTERS LLC  
RP Address1: 5508 LONAS DR  
RP Address2: ATTN: JOEY CUPP (ENVIRON MGR)  
RP City: KNOXVILLE  
RP State: TN  
RP Zip5: 37909  
RP Zip4: Not reported  
Contact: JOEY CUPP-ENVIRO MGR | LISA JONES (AP)  
RP Phone: (865)588-7488  
RP Extension: Not reported  
Site Manager: Not reported

Name: PILOT TRAVEL CENTER #092  
Address: 4255 W HIGHWAY 326  
City,State,Zip: OCALA, FL 34482  
Program Site Id: 8511107  
Lat DD: 29  
Lat MM: 6  
Lat SS: Not reported  
Long DD: 82  
Long MM: 11  
Long SS: 48  
Office/ District: CD  
Program Area: PETROLEUM  
Priority Score: Not reported  
Datum: 0  
Method: AGPS  
Facility Status: CLOSED-STCM  
Facility Type: A - Retail Station  
Score Effective Date: 2011-01-05 00:00:00  
Score When Ranked: 60  
Rank: 1795  
Operator: Not reported  
Phone: Not reported  
Name Changed: Not reported  
Addr Changed: Not reported  
Related Party ID: 16997  
Primary RP Role: ACCOUNT OWNER  
RP Begin Date: 11/28/2001

Map ID  
Direction  
Distance  
Elevation

MAP FINDINGS

Site

Database(s)

EDR ID Number  
EPA ID Number

**PILOT TRAVEL CENTER #092 (Continued)**

**U001361083**

RP Name: PILOT TRAVEL CENTERS LLC  
RP Address1: 5508 LONAS DR  
RP Address2: ATTN: JOEY CUPP (ENVIRON MGR)  
RP City: KNOXVILLE  
RP State: TN  
RP Zip5: 37909  
RP Zip4: Not reported  
Contact: JOEY CUPP-ENVIRO MGR | LISA JONES (AP)  
RP Phone: (865)588-7488  
RP Extension: Not reported  
Site Manager: Not reported

Name: PILOT TRAVEL CENTER #092  
Address: 4255 W HIGHWAY 326  
City,State,Zip: OCALA, FL 34482  
Program Site Id: 8511107  
Lat DD: 29  
Lat MM: 6  
Lat SS: Not reported  
Long DD: 82  
Long MM: 11  
Long SS: 48  
Office/ District: CD  
Program Area: PETROLEUM  
Priority Score: Not reported  
Datum: 0  
Method: AGPS  
Facility Status: CLOSED-STCM  
Facility Type: A - Retail Station  
Score Effective Date: 2011-01-05 00:00:00  
Score When Ranked: 60  
Rank: 1795  
Operator: Not reported  
Phone: Not reported  
Name Changed: Not reported  
Addr Changed: Not reported  
Related Party ID: 16997  
Primary RP Role: ACCOUNT OWNER  
RP Begin Date: 11/28/2001  
RP Name: PILOT TRAVEL CENTERS LLC  
RP Address1: 5508 LONAS DR  
RP Address2: ATTN: JOEY CUPP (ENVIRON MGR)  
RP City: KNOXVILLE  
RP State: TN  
RP Zip5: 37909  
RP Zip4: Not reported  
Contact: JOEY CUPP-ENVIRO MGR | LISA JONES (AP)  
RP Phone: (865)588-7488  
RP Extension: Not reported  
Site Manager: Not reported

**FL Financial Assurance 3:**

Name: PILOT TRAVEL CENTER #092  
Address: 4255 W HIGHWAY 326  
City,State,Zip: OCALA, FL 34482  
Region: 3  
Facility ID: 8511107

Map ID  
Direction  
Distance  
Elevation

MAP FINDINGS

Site

Database(s)

EDR ID Number  
EPA ID Number

**PILOT TRAVEL CENTER #092 (Continued)**

**U001361083**

Facility Phone: 3524029081  
Facility Status: OPEN  
Facility Type: A  
Type Description: Retail Station  
DEP CO: P  
Financial Responsibility: INSURANCE  
Insurance Company: AIG  
Effective Date: 09/01/2014  
Expire Date: 09/01/2014  
Owner ID: 16997  
Owner Name: PILOT TRAVEL CENTERS LLC  
Owner Address: 5508 LONAS DR  
Owner Address2: ATTN: JOEY CUPP (ENVIRON MGR)  
Owner City,St,Zip: Knoxville, TN 37909  
Contact: JOEY CUPP-ENVIRO MGR | LISA JONES (AP)  
Resp Party Phone: 8655887488

Name: PILOT TRAVEL CENTER #092  
Address: 4255 W HIGHWAY 326  
City,State,Zip: OCALA, FL 34482  
Region: 3  
Facility ID: 8511107  
Facility Phone: 3524029081  
Facility Status: OPEN  
Facility Type: A  
Type Description: Retail Station  
DEP CO: P  
Financial Responsibility: INSURANCE  
Insurance Company: AIG  
Effective Date: 09/01/2014  
Expire Date: 09/01/2015  
Owner ID: 16997  
Owner Name: PILOT TRAVEL CENTERS LLC  
Owner Address: 5508 LONAS DR  
Owner Address2: ATTN: JOEY CUPP (ENVIRON MGR)  
Owner City,St,Zip: Knoxville, TN 37909  
Contact: JOEY CUPP-ENVIRO MGR | LISA JONES (AP)  
Resp Party Phone: 8655887488

Name: PILOT TRAVEL CENTER #092  
Address: 4255 W HIGHWAY 326  
City,State,Zip: OCALA, FL 34482  
Region: 3  
Facility ID: 8511107  
Facility Phone: 3524029081  
Facility Status: OPEN  
Facility Type: A  
Type Description: Retail Station  
DEP CO: P  
Financial Responsibility: INSURANCE  
Insurance Company: AIG  
Effective Date: 11/01/2015  
Expire Date: 11/01/2016  
Owner ID: 16997  
Owner Name: PILOT TRAVEL CENTERS LLC  
Owner Address: 5508 LONAS DR  
Owner Address2: ATTN: JOEY CUPP (ENVIRON MGR)



Map ID  
Direction  
Distance  
Elevation

MAP FINDINGS

Site

Database(s)

EDR ID Number  
EPA ID Number

**PILOT TRAVEL CENTER #092 (Continued)**

**U001361083**

Owner City,St,Zip: Knoxville, TN 37909  
Contact: JOEY CUPP-ENVIRO MGR | LISA JONES (AP)  
Resp Party Phone: 8655887488

Name: PILOT TRAVEL CENTER #092  
Address: 4255 W HIGHWAY 326  
City,State,Zip: OCALA, FL 34482  
Region: 3  
Facility ID: 8511107  
Facility Phone: 3524029081  
Facility Status: OPEN  
Facility Type: A  
Type Description: Retail Station  
DEP CO: P  
Financial Responsibility: INSURANCE  
Insurance Company: AMERICAN INTERNATIONAL SPECIALTY LINES  
Effective Date: 09/01/2009  
Expire Date: 09/01/2010  
Owner ID: 16997  
Owner Name: PILOT TRAVEL CENTERS LLC  
Owner Address: 5508 LONAS DR  
Owner Address2: ATTN: JOEY CUPP (ENVIRON MGR)  
Owner City,St,Zip: Knoxville, TN 37909  
Contact: JOEY CUPP-ENVIRO MGR | LISA JONES (AP)  
Resp Party Phone: 8655887488

Name: PILOT TRAVEL CENTER #092  
Address: 4255 W HIGHWAY 326  
City,State,Zip: OCALA, FL 34482  
Region: 3  
Facility ID: 8511107  
Facility Phone: 3524029081  
Facility Status: OPEN  
Facility Type: A  
Type Description: Retail Station  
DEP CO: P  
Financial Responsibility: INSURANCE  
Insurance Company: CHARTIS SPECIALTY INSURANCE CO  
Effective Date: 09/01/2010  
Expire Date: 09/01/2011  
Owner ID: 16997  
Owner Name: PILOT TRAVEL CENTERS LLC  
Owner Address: 5508 LONAS DR  
Owner Address2: ATTN: JOEY CUPP (ENVIRON MGR)  
Owner City,St,Zip: Knoxville, TN 37909  
Contact: JOEY CUPP-ENVIRO MGR | LISA JONES (AP)  
Resp Party Phone: 8655887488

Name: PILOT TRAVEL CENTER #092  
Address: 4255 W HIGHWAY 326  
City,State,Zip: OCALA, FL 34482  
Region: 3  
Facility ID: 8511107  
Facility Phone: 3524029081  
Facility Status: OPEN  
Facility Type: A  
Type Description: Retail Station

Map ID  
Direction  
Distance  
Elevation

MAP FINDINGS

Site

Database(s)

EDR ID Number  
EPA ID Number

**PILOT TRAVEL CENTER #092 (Continued)**

**U001361083**

DEP CO: P  
Financial Responsibility: INSURANCE  
Insurance Company: CHARTIS SPECIALTY INSURANCE CO  
Effective Date: 09/01/2011  
Expire Date: 09/01/2012  
Owner ID: 16997  
Owner Name: PILOT TRAVEL CENTERS LLC  
Owner Address: 5508 LONAS DR  
Owner Address2: ATTN: JOEY CUPP (ENVIRON MGR)  
Owner City,St,Zip: Knoxville, TN 37909  
Contact: JOEY CUPP-ENVIRO MGR | LISA JONES (AP)  
Resp Party Phone: 8655887488

Name: PILOT TRAVEL CENTER #092  
Address: 4255 W HIGHWAY 326  
City,State,Zip: OCALA, FL 34482  
Region: 3  
Facility ID: 8511107  
Facility Phone: 3524029081  
Facility Status: OPEN  
Facility Type: A  
Type Description: Retail Station  
DEP CO: P  
Financial Responsibility: INSURANCE  
Insurance Company: CHARTIS SPECIALTY INSURANCE CO  
Effective Date: 09/01/2012  
Expire Date: 09/01/2013  
Owner ID: 16997  
Owner Name: PILOT TRAVEL CENTERS LLC  
Owner Address: 5508 LONAS DR  
Owner Address2: ATTN: JOEY CUPP (ENVIRON MGR)  
Owner City,St,Zip: Knoxville, TN 37909  
Contact: JOEY CUPP-ENVIRO MGR | LISA JONES (AP)  
Resp Party Phone: 8655887488

Name: PILOT TRAVEL CENTER #092  
Address: 4255 W HIGHWAY 326  
City,State,Zip: OCALA, FL 34482  
Region: 3  
Facility ID: 8511107  
Facility Phone: 3524029081  
Facility Status: OPEN  
Facility Type: A  
Type Description: Retail Station  
DEP CO: P  
Financial Responsibility: INSURANCE  
Insurance Company: ILLINOIS UNION  
Effective Date: 09/01/2018  
Expire Date: 09/01/2019  
Owner ID: 16997  
Owner Name: PILOT TRAVEL CENTERS LLC  
Owner Address: 5508 LONAS DR  
Owner Address2: ATTN: JOEY CUPP (ENVIRON MGR)  
Owner City,St,Zip: Knoxville, TN 37909  
Contact: JOEY CUPP-ENVIRO MGR | LISA JONES (AP)  
Resp Party Phone: 8655887488

Map ID  
Direction  
Distance  
Elevation

MAP FINDINGS

Site

Database(s)

EDR ID Number  
EPA ID Number

**PILOT TRAVEL CENTER #092 (Continued)**

**U001361083**

Name: PILOT TRAVEL CENTER #092  
Address: 4255 W HIGHWAY 326  
City,State,Zip: OCALA, FL 34482  
Region: 3  
Facility ID: 8511107  
Facility Phone: 3524029081  
Facility Status: OPEN  
Facility Type: A  
Type Description: Retail Station  
DEP CO: P  
Financial Responsibility: INSURANCE  
Insurance Company: ILLINOIS UNION INSURANCE COMPANY  
Effective Date: 09/01/2016  
Expire Date: 09/01/2017  
Owner ID: 16997  
Owner Name: PILOT TRAVEL CENTERS LLC  
Owner Address: 5508 LONAS DR  
Owner Address2: ATTN: JOEY CUPP (ENVIRON MGR)  
Owner City,St,Zip: Knoxville, TN 37909  
Contact: JOEY CUPP-ENVIRO MGR | LISA JONES (AP)  
Resp Party Phone: 8655887488

Name: PILOT TRAVEL CENTER #092  
Address: 4255 W HIGHWAY 326  
City,State,Zip: OCALA, FL 34482  
Region: 3  
Facility ID: 8511107  
Facility Phone: 3524029081  
Facility Status: OPEN  
Facility Type: A  
Type Description: Retail Station  
DEP CO: P  
Financial Responsibility: INSURANCE  
Insurance Company: ILLINOIS UNION INSURANCE COMPANY  
Effective Date: 09/01/2017  
Expire Date: 09/01/2018  
Owner ID: 16997  
Owner Name: PILOT TRAVEL CENTERS LLC  
Owner Address: 5508 LONAS DR  
Owner Address2: ATTN: JOEY CUPP (ENVIRON MGR)  
Owner City,St,Zip: Knoxville, TN 37909  
Contact: JOEY CUPP-ENVIRO MGR | LISA JONES (AP)  
Resp Party Phone: 8655887488

Name: PILOT TRAVEL CENTER #092  
Address: 4255 W HIGHWAY 326  
City,State,Zip: OCALA, FL 34482  
Region: 3  
Facility ID: 8511107  
Facility Phone: 3524029081  
Facility Status: OPEN  
Facility Type: A  
Type Description: Retail Station  
DEP CO: P  
Financial Responsibility: INSURANCE  
Insurance Company: ILLINOIS UNION INSURANCE COMPANY  
Effective Date: 09/01/2019

Map ID  
Direction  
Distance  
Elevation

MAP FINDINGS

Site

Database(s)

EDR ID Number  
EPA ID Number

**PILOT TRAVEL CENTER #092 (Continued)**

**U001361083**

Expire Date: 09/01/2020  
Owner ID: 16997  
Owner Name: PILOT TRAVEL CENTERS LLC  
Owner Address: 5508 LONAS DR  
Owner Address2: ATTN: JOEY CUPP (ENVIRON MGR)  
Owner City,St,Zip: Knoxville, TN 37909  
Contact: JOEY CUPP-ENVIRO MGR | LISA JONES (AP)  
Resp Party Phone: 8655887488

Name: PILOT TRAVEL CENTER #092  
Address: 4255 W HIGHWAY 326  
City,State,Zip: OCALA, FL 34482  
Region: 3  
Facility ID: 8511107  
Facility Phone: 3524029081  
Facility Status: OPEN  
Facility Type: A  
Type Description: Retail Station  
DEP CO: P  
Financial Responsibility: INSURANCE  
Insurance Company: ILLINOIS UNION INSURANCE COMPANY  
Effective Date: 09/01/2020  
Expire Date: 09/01/2021  
Owner ID: 16997  
Owner Name: PILOT TRAVEL CENTERS LLC  
Owner Address: 5508 LONAS DR  
Owner Address2: ATTN: JOEY CUPP (ENVIRON MGR)  
Owner City,St,Zip: Knoxville, TN 37909  
Contact: JOEY CUPP-ENVIRO MGR | LISA JONES (AP)  
Resp Party Phone: 8655887488

Name: PILOT TRAVEL CENTER #092  
Address: 4255 W HIGHWAY 326  
City,State,Zip: OCALA, FL 34482  
Region: 3  
Facility ID: 8511107  
Facility Phone: 3524029081  
Facility Status: OPEN  
Facility Type: A  
Type Description: Retail Station  
DEP CO: P  
Financial Responsibility: INSURANCE  
Insurance Company: ILLINOIS UNION INSURANCE COMPANY  
Effective Date: 09/01/2021  
Expire Date: 09/01/2022  
Owner ID: 16997  
Owner Name: PILOT TRAVEL CENTERS LLC  
Owner Address: 5508 LONAS DR  
Owner Address2: ATTN: JOEY CUPP (ENVIRON MGR)  
Owner City,St,Zip: Knoxville, TN 37909  
Contact: JOEY CUPP-ENVIRO MGR | LISA JONES (AP)  
Resp Party Phone: 8655887488

Map ID  
Direction  
Distance  
Elevation

MAP FINDINGS

Site

Database(s)

EDR ID Number  
EPA ID Number

**F134**  
**South**  
**< 1/8**  
**0.010 mi.**  
**52 ft.**  
**Site 2 of 2 in cluster F**

**FL LUST**  
**FL UST**  
**FL CLEANUP SITES**  
**FL DWM CONTAM**  
**FL Financial Assurance**  
**U003180890**  
**N/A**

**Actual:** LUST:  
**68 ft.** Name: SHELL-GATORS #184  
**Focus Map:** Address: 4410 NW CR 326  
**3** City,State,Zip: OCALA, FL 34475  
Region: STATE  
Facility Id: 8511025  
Facility Status: OPEN  
Facility Type: A - Retail Station  
Facility Phone: (813)681-4279  
Facility Cleanup Rank: Not reported  
District: Central District  
Lat/Long (dms): 29 15 59 / 82 11 39  
Section: 22  
Township: 14  
Range: 21  
Feature: Not reported  
Method: AGPS  
Datum: 0  
Score: 75  
Score Effective Date: 2012-05-15 00:00:00  
Score When Ranked: Not reported  
Operator: RICK HERWEH  
Name Update: 2015-05-19 00:00:00  
Address Update: 2005-05-23 00:00:00

Petroleum Cleanup PCT Facility Score:

Facility Cleanup Status: ONGO - ONGOING  
Contact: BILL MCKNIGHT | RICK HERWEH  
Contact Company: AUTOMATED PETROLEUM & ENERGY CO INC (APEC)  
Contact Address: PO BOX 1110  
Contact City/State/Zip: Brandon, FL 33509  
Phone: (813)681-4279  
Bad Address Ind: N  
State: FL  
Zip: 34475  
Score: 75  
Score Effective Date: 2012-05-15 00:00:00  
Related Party ID: 922  
Primary RP Role: ACCOUNT OWNER  
RP Begin Date: 1997-09-09  
RP Zip: 1110  
RP Extension: 211

Discharge Cleanup Summary:

Discharge Date: 3/9/2011  
PCT Discharge Combined: Not reported  
Cleanup Required: R - CLEANUP REQUIRED  
Discharge Cleanup Status: RA - RA ONGOING  
Disch Cleanup Status Date: 10/13/2015  
Cleanup Work Status: ACTIVE  
Information Source: D - DISCHARGE NOTIFICATION  
Other Source Description: Not reported  
Eligibility Indicator: I - INELIGIBLE

Map ID  
Direction  
Distance  
Elevation

MAP FINDINGS

Site

Database(s)

EDR ID Number  
EPA ID Number

**SHELL-GATORS #184 (Continued)**

**U003180890**

Site Manager: DESAI\_A  
Site Mgr End Date: Not reported  
Tank Office: PCCD - CD CLEANUP & COMPLIANCE ASSURANCE PROGRAM

Contaminated Media:  
Discharge Date: 3/9/2011  
Pct Discharge Combined With: Not reported  
Cleanup Required: R - CLEANUP REQUIRED  
Discharge Cleanup Status: RA - RA ONGOING  
Disch Cleanup Status Date: 10/13/2015  
Cleanup Work Status: ACTIVE  
Information Source: D - DISCHARGE NOTIFICATION  
Other Source Description: USTs removal  
Elig Indicator: I - INELIGIBLE  
Site Manager: DESAI\_A  
Site Mgr End Date: Not reported  
Tank Office: PCCD - CD CLEANUP & COMPLIANCE  
Contaminated Drinking Wells: Not reported  
Contaminated Monitoring Well: No  
Contaminated Soil: Yes  
Contaminated Surface Water: No  
Contaminated Ground Water: No  
Pollutant: B - Unleaded Gas  
Pollutant Other Description: Not reported  
Gallons Discharged: Not reported

Task Information:  
District: CD  
Facility ID: 8511025  
Facility Status: OPEN  
Facility Type: A - Retail Station -  
County: MARION  
County ID: 42  
Cleanup Eligibility Status: I  
Source Effective Date: Not reported  
Discharge Date: 03-09-2011  
Cleanup Required: R - CLEANUP REQUIRED  
Discharge Cleanup Status: RA - RA ONGOING  
Disch Cleanup Status Date: 10-13-2015  
SRC Action Type: -  
SRC Submit Date: Not reported  
SRC Review Date: Not reported  
SRC Completion Status: -  
SRC Issue Date: Not reported  
SRC Comment: Not reported  
Cleanup Work Status: INACTIVE  
Site Mgr: DESAI\_A  
Site Mgr End Date: Not reported  
Tank Office: PCCD - Central District  
SR Task ID: Not reported  
SR Cleanup Responsible: -  
SR Funding Eligibility Type: -  
SR Actual Cost: Not reported  
SR Completion Date: Not reported  
SR Payment Date: Not reported  
SR Oral Date: Not reported  
SR Written Date: Not reported  
SR Soil Removal: Not reported

Map ID  
Direction  
Distance  
Elevation

MAP FINDINGS

Site

Database(s)

EDR ID Number  
EPA ID Number

**SHELL-GATORS #184 (Continued)**

**U003180890**

SR Free Product Removal: Not reported  
SR Soil Tonnage Removed: Not reported  
SR Soil Treatment: Not reported  
SR Other Treatment: Not reported  
SR Alternate Proc Received Date: Not reported  
SR Alternate Procedure Status: Not reported  
SR Alternate Procedure Status Date: Not reported  
SR Alternate Procedure Comments: Not reported  
SA Task ID: 89440  
SA Cleanup Responsible: -  
SA Funding Eligibility Type: -  
SA Actual Cost: Not reported  
SA Completion Date: Not reported  
SA Payment Date: Not reported  
RAP Task ID: 92514  
RAP Cleanup Responsible ID: -  
RAP Funding Eligibility Type: -  
RAP Actual Cost: Not reported  
RAP Completion Date: 04-01-2014  
RAP Payment Date: Not reported  
RAP Last Order Approved: Not reported  
RA Task ID: 92645  
RA Cleanup Responsible: -  
RA Funding Eligibility Type: -  
RA Years to Complete: Not reported  
RA Actual Cost: Not reported

Click here for Florida Oculus:

UST:

Facility ID: 8511025  
Name: SHELL-GATORS #184  
Address: 4410 NW CR 326  
City,State,Zip: OCALA, FL 34475  
Facility Phone: 8136814279  
Facility Status: OPEN  
Facility Type: A  
Type Description: Retail Station  
Depco: C  
Region: STATE  
Positioning Method: AGPS  
Latitude/Longitude: 29 15 59 / 82 11 39

UST:

Tank ID: 1  
Tank Capacity: 10000  
Tank Location: UNDERGROUND  
Tank Status: B  
Status Date: 09/30/1989  
Install Date: Not reported  
Substance: A  
Content Description: Leaded Gas  
Vessel Indicator: TANK  
DEP Contractor: C

Owner:

Owner ID: 922  
Owner Name: AUTOMATED PETROLEUM & ENERGY CO INC (APEC)

Map ID  
Direction  
Distance  
Elevation

MAP FINDINGS

Site

Database(s)

EDR ID Number  
EPA ID Number

**SHELL-GATORS #184 (Continued)**

**U003180890**

Owner Address: PO BOX 1110  
Owner Address 2: ATTN: STORAGE TANK REGIS  
Owner City,State,Zip: Brandon, FL 33509  
Owner Contact: BILL MCKNIGHT | RICK HERWEH  
Owner Phone: 8136814279

Construction:

Tank ID: 7  
Construction Category: I  
Construction Description: Double wall

Tank ID: 7  
Construction Category: E  
Construction Description: Fiberglass

Tank ID: 7  
Construction Category: M  
Construction Description: Spill containment bucket

Tank ID: 7  
Construction Category: N  
Construction Description: Flow shut-Off

Tank ID: 7  
Construction Category: O  
Construction Description: Tight fill

Tank ID: 8  
Construction Category: C  
Construction Description: Steel

Tank ID: 8  
Construction Category: R  
Construction Description: Double wall - tank jacket

Tank ID: 8  
Construction Category: N  
Construction Description: Flow shut-Off

Tank ID: 8  
Construction Category: O  
Construction Description: Tight fill

Tank ID: 8  
Construction Category: M  
Construction Description: Spill containment bucket

Tank ID: 9  
Construction Category: C  
Construction Description: Steel

Tank ID: 9  
Construction Category: N  
Construction Description: Flow shut-Off

Tank ID: 9  
Construction Category: O



Map ID  
Direction  
Distance  
Elevation

MAP FINDINGS

Site

Database(s)

EDR ID Number  
EPA ID Number

**SHELL-GATORS #184 (Continued)**

**U003180890**

Construction Description:	Tight fill
Tank ID:	9
Construction Category:	R
Construction Description:	Double wall - tank jacket
Tank ID:	9
Construction Category:	M
Construction Description:	Spill containment bucket
Tank ID:	9
Construction Category:	L
Construction Description:	Compartmented
Piping:	
Tank ID:	7
Piping Category:	F
Piping Description:	Double wall
Tank ID:	7
Piping Category:	C
Piping Description:	Fiberglass
Tank ID:	7
Piping Category:	K
Piping Description:	Dispenser liners
Tank ID:	8
Piping Category:	C
Piping Description:	Fiberglass
Tank ID:	8
Piping Category:	F
Piping Description:	Double wall
Tank ID:	8
Piping Category:	J
Piping Description:	Pressurized piping system
Tank ID:	8
Piping Category:	K
Piping Description:	Dispenser liners
Tank ID:	9
Piping Category:	C
Piping Description:	Fiberglass
Tank ID:	9
Piping Category:	F
Piping Description:	Double wall
Tank ID:	9
Piping Category:	J
Piping Description:	Pressurized piping system
Tank ID:	9
Piping Category:	K

Map ID  
Direction  
Distance  
Elevation

MAP FINDINGS

Site

Database(s)

EDR ID Number  
EPA ID Number

**SHELL-GATORS #184 (Continued)**

**U003180890**

Piping Description:	Dispenser liners
Monitoring:	
Tank ID:	8
Petro Monitoring Category:	F
Monitoring Description:	Monitor dbl wall tank space
Tank ID:	8
Petro Monitoring Category:	H
Monitoring Description:	Mechanical line leak detector
Tank ID:	8
Petro Monitoring Category:	K
Monitoring Description:	Monitor dbl wall pipe space
Tank ID:	8
Petro Monitoring Category:	L
Monitoring Description:	Automatic tank gauging - USTs
Tank ID:	8
Petro Monitoring Category:	2
Monitoring Description:	Visual inspect pipe sumps
Tank ID:	8
Petro Monitoring Category:	4
Monitoring Description:	Visual inspect dispenser liners
Tank ID:	9
Petro Monitoring Category:	F
Monitoring Description:	Monitor dbl wall tank space
Tank ID:	9
Petro Monitoring Category:	H
Monitoring Description:	Mechanical line leak detector
Tank ID:	9
Petro Monitoring Category:	K
Monitoring Description:	Monitor dbl wall pipe space
Tank ID:	9
Petro Monitoring Category:	L
Monitoring Description:	Automatic tank gauging - USTs
Tank ID:	9
Petro Monitoring Category:	2
Monitoring Description:	Visual inspect pipe sumps
Tank ID:	9
Petro Monitoring Category:	4
Monitoring Description:	Visual inspect dispenser liners
Tank ID:	7
Petro Monitoring Category:	2
Monitoring Description:	Visual inspect pipe sumps
Tank ID:	7
Petro Monitoring Category:	4

Map ID  
Direction  
Distance  
Elevation

MAP FINDINGS

Site

Database(s)

EDR ID Number  
EPA ID Number

**SHELL-GATORS #184 (Continued)**

**U003180890**

Monitoring Description: Visual inspect dispenser liners

Tank ID: 7  
Petro Monitoring Category: H  
Monitoring Description: Mechanical line leak detector

Tank ID: 7  
Petro Monitoring Category: L  
Monitoring Description: Automatic tank gauging - USTs

Tank ID: 7  
Petro Monitoring Category: S  
Monitoring Description: Statistical Inventory Reconcile

Tank ID: 2  
Tank Capacity: 6000  
Tank Location: UNDERGROUND  
Tank Status: B  
Status Date: 09/30/1989  
Install Date: Not reported  
Substance: B  
Content Description: Unleaded Gas  
Vessel Indicator: TANK  
DEP Contractor: C

Owner:  
Owner ID: 922  
Owner Name: AUTOMATED PETROLEUM & ENERGY CO INC (APEC)  
Owner Address: PO BOX 1110  
Owner Address 2: ATTN: STORAGE TANK REGIS  
Owner City,State,Zip: Brandon, FL 33509  
Owner Contact: BILL MCKNIGHT | RICK HERWEH  
Owner Phone: 8136814279

Construction:  
Tank ID: 7  
Construction Category: I  
Construction Description: Double wall

Tank ID: 7  
Construction Category: E  
Construction Description: Fiberglass

Tank ID: 7  
Construction Category: M  
Construction Description: Spill containment bucket

Tank ID: 7  
Construction Category: N  
Construction Description: Flow shut-Off

Tank ID: 7  
Construction Category: O  
Construction Description: Tight fill

Tank ID: 8

Map ID  
Direction  
Distance  
Elevation

MAP FINDINGS

Site

Database(s)

EDR ID Number  
EPA ID Number

**SHELL-GATORS #184 (Continued)**

**U003180890**

Construction Category:	C
Construction Description:	Steel
Tank ID:	8
Construction Category:	R
Construction Description:	Double wall - tank jacket
Tank ID:	8
Construction Category:	N
Construction Description:	Flow shut-Off
Tank ID:	8
Construction Category:	O
Construction Description:	Tight fill
Tank ID:	8
Construction Category:	M
Construction Description:	Spill containment bucket
Tank ID:	9
Construction Category:	C
Construction Description:	Steel
Tank ID:	9
Construction Category:	N
Construction Description:	Flow shut-Off
Tank ID:	9
Construction Category:	O
Construction Description:	Tight fill
Tank ID:	9
Construction Category:	R
Construction Description:	Double wall - tank jacket
Tank ID:	9
Construction Category:	M
Construction Description:	Spill containment bucket
Tank ID:	9
Construction Category:	L
Construction Description:	Compartmented
Piping:	
Tank ID:	7
Piping Category:	F
Piping Description:	Double wall
Tank ID:	7
Piping Category:	C
Piping Description:	Fiberglass
Tank ID:	7
Piping Category:	K
Piping Description:	Dispenser liners
Tank ID:	8

Map ID  
Direction  
Distance  
Elevation

MAP FINDINGS

Site

Database(s)

EDR ID Number  
EPA ID Number

**SHELL-GATORS #184 (Continued)**

**U003180890**

Piping Category:	C
Piping Description:	Fiberglass
Tank ID:	8
Piping Category:	F
Piping Description:	Double wall
Tank ID:	8
Piping Category:	J
Piping Description:	Pressurized piping system
Tank ID:	8
Piping Category:	K
Piping Description:	Dispenser liners
Tank ID:	9
Piping Category:	C
Piping Description:	Fiberglass
Tank ID:	9
Piping Category:	F
Piping Description:	Double wall
Tank ID:	9
Piping Category:	J
Piping Description:	Pressurized piping system
Tank ID:	9
Piping Category:	K
Piping Description:	Dispenser liners
Monitoring:	
Tank ID:	8
Petro Monitoring Category:	F
Monitoring Description:	Monitor dbl wall tank space
Tank ID:	8
Petro Monitoring Category:	H
Monitoring Description:	Mechanical line leak detector
Tank ID:	8
Petro Monitoring Category:	K
Monitoring Description:	Monitor dbl wall pipe space
Tank ID:	8
Petro Monitoring Category:	L
Monitoring Description:	Automatic tank gauging - USTs
Tank ID:	8
Petro Monitoring Category:	2
Monitoring Description:	Visual inspect pipe sumps
Tank ID:	8
Petro Monitoring Category:	4
Monitoring Description:	Visual inspect dispenser liners
Tank ID:	9

Map ID  
Direction  
Distance  
Elevation

MAP FINDINGS

Site

Database(s)

EDR ID Number  
EPA ID Number

**SHELL-GATORS #184 (Continued)**

**U003180890**

Petro Monitoring Category:	F
Monitoring Description:	Monitor dbl wall tank space
Tank ID:	9
Petro Monitoring Category:	H
Monitoring Description:	Mechanical line leak detector
Tank ID:	9
Petro Monitoring Category:	K
Monitoring Description:	Monitor dbl wall pipe space
Tank ID:	9
Petro Monitoring Category:	L
Monitoring Description:	Automatic tank gauging - USTs
Tank ID:	9
Petro Monitoring Category:	2
Monitoring Description:	Visual inspect pipe sumps
Tank ID:	9
Petro Monitoring Category:	4
Monitoring Description:	Visual inspect dispenser liners
Tank ID:	7
Petro Monitoring Category:	2
Monitoring Description:	Visual inspect pipe sumps
Tank ID:	7
Petro Monitoring Category:	4
Monitoring Description:	Visual inspect dispenser liners
Tank ID:	7
Petro Monitoring Category:	H
Monitoring Description:	Mechanical line leak detector
Tank ID:	7
Petro Monitoring Category:	L
Monitoring Description:	Automatic tank gauging - USTs
Tank ID:	7
Petro Monitoring Category:	S
Monitoring Description:	Statistical Inventory Reconcile
Tank ID:	3
Tank Capacity:	10000
Tank Location:	UNDERGROUND
Tank Status:	B
Status Date:	09/30/1989
Install Date:	9/1/1989
Substance:	B
Content Description:	Unleaded Gas
Vessel Indicator:	TANK
DEP Contractor:	C
Owner:	
Owner ID:	922
Owner Name:	AUTOMATED PETROLEUM & ENERGY CO INC (APEC)

Map ID  
Direction  
Distance  
Elevation

MAP FINDINGS

Site

Database(s)

EDR ID Number  
EPA ID Number

**SHELL-GATORS #184 (Continued)**

**U003180890**

Owner Address: PO BOX 1110  
Owner Address 2: ATTN: STORAGE TANK REGIS  
Owner City,State,Zip: Brandon, FL 33509  
Owner Contact: BILL MCKNIGHT | RICK HERWEH  
Owner Phone: 8136814279

Construction:

Tank ID: 7  
Construction Category: I  
Construction Description: Double wall

Tank ID: 7  
Construction Category: E  
Construction Description: Fiberglass

Tank ID: 7  
Construction Category: M  
Construction Description: Spill containment bucket

Tank ID: 7  
Construction Category: N  
Construction Description: Flow shut-Off

Tank ID: 7  
Construction Category: O  
Construction Description: Tight fill

Tank ID: 8  
Construction Category: C  
Construction Description: Steel

Tank ID: 8  
Construction Category: R  
Construction Description: Double wall - tank jacket

Tank ID: 8  
Construction Category: N  
Construction Description: Flow shut-Off

Tank ID: 8  
Construction Category: O  
Construction Description: Tight fill

Tank ID: 8  
Construction Category: M  
Construction Description: Spill containment bucket

Tank ID: 9  
Construction Category: C  
Construction Description: Steel

Tank ID: 9  
Construction Category: N  
Construction Description: Flow shut-Off

Tank ID: 9  
Construction Category: O

Map ID  
Direction  
Distance  
Elevation

MAP FINDINGS

Site

Database(s)

EDR ID Number  
EPA ID Number

**SHELL-GATORS #184 (Continued)**

**U003180890**

Construction Description:	Tight fill
Tank ID:	9
Construction Category:	R
Construction Description:	Double wall - tank jacket
Tank ID:	9
Construction Category:	M
Construction Description:	Spill containment bucket
Tank ID:	9
Construction Category:	L
Construction Description:	Compartmented
Piping:	
Tank ID:	7
Piping Category:	F
Piping Description:	Double wall
Tank ID:	7
Piping Category:	C
Piping Description:	Fiberglass
Tank ID:	7
Piping Category:	K
Piping Description:	Dispenser liners
Tank ID:	8
Piping Category:	C
Piping Description:	Fiberglass
Tank ID:	8
Piping Category:	F
Piping Description:	Double wall
Tank ID:	8
Piping Category:	J
Piping Description:	Pressurized piping system
Tank ID:	8
Piping Category:	K
Piping Description:	Dispenser liners
Tank ID:	9
Piping Category:	C
Piping Description:	Fiberglass
Tank ID:	9
Piping Category:	F
Piping Description:	Double wall
Tank ID:	9
Piping Category:	J
Piping Description:	Pressurized piping system
Tank ID:	9
Piping Category:	K



Map ID  
Direction  
Distance  
Elevation

MAP FINDINGS

Site

Database(s)

EDR ID Number  
EPA ID Number

**SHELL-GATORS #184 (Continued)**

**U003180890**

Piping Description:	Dispenser liners
Monitoring:	
Tank ID:	8
Petro Monitoring Category:	F
Monitoring Description:	Monitor dbl wall tank space
Tank ID:	8
Petro Monitoring Category:	H
Monitoring Description:	Mechanical line leak detector
Tank ID:	8
Petro Monitoring Category:	K
Monitoring Description:	Monitor dbl wall pipe space
Tank ID:	8
Petro Monitoring Category:	L
Monitoring Description:	Automatic tank gauging - USTs
Tank ID:	8
Petro Monitoring Category:	2
Monitoring Description:	Visual inspect pipe sumps
Tank ID:	8
Petro Monitoring Category:	4
Monitoring Description:	Visual inspect dispenser liners
Tank ID:	9
Petro Monitoring Category:	F
Monitoring Description:	Monitor dbl wall tank space
Tank ID:	9
Petro Monitoring Category:	H
Monitoring Description:	Mechanical line leak detector
Tank ID:	9
Petro Monitoring Category:	K
Monitoring Description:	Monitor dbl wall pipe space
Tank ID:	9
Petro Monitoring Category:	L
Monitoring Description:	Automatic tank gauging - USTs
Tank ID:	9
Petro Monitoring Category:	2
Monitoring Description:	Visual inspect pipe sumps
Tank ID:	9
Petro Monitoring Category:	4
Monitoring Description:	Visual inspect dispenser liners
Tank ID:	7
Petro Monitoring Category:	2
Monitoring Description:	Visual inspect pipe sumps
Tank ID:	7
Petro Monitoring Category:	4

Map ID  
Direction  
Distance  
Elevation

MAP FINDINGS

Site

Database(s)

EDR ID Number  
EPA ID Number

**SHELL-GATORS #184 (Continued)**

**U003180890**

Monitoring Description: Visual inspect dispenser liners

Tank ID: 7  
Petro Monitoring Category: H  
Monitoring Description: Mechanical line leak detector

Tank ID: 7  
Petro Monitoring Category: L  
Monitoring Description: Automatic tank gauging - USTs

Tank ID: 7  
Petro Monitoring Category: S  
Monitoring Description: Statistical Inventory Reconcile

Tank ID: 4  
Tank Capacity: 10000  
Tank Location: UNDERGROUND  
Tank Status: B  
Status Date: 02/01/2011  
Install Date: 9/1/1989  
Substance: B  
Content Description: Unleaded Gas  
Vessel Indicator: TANK  
DEP Contractor: C

Owner:  
Owner ID: 922  
Owner Name: AUTOMATED PETROLEUM & ENERGY CO INC (APEC)  
Owner Address: PO BOX 1110  
Owner Address 2: ATTN: STORAGE TANK REGIS  
Owner City,State,Zip: Brandon, FL 33509  
Owner Contact: BILL MCKNIGHT | RICK HERWEH  
Owner Phone: 8136814279

Construction:  
Tank ID: 7  
Construction Category: I  
Construction Description: Double wall

Tank ID: 7  
Construction Category: E  
Construction Description: Fiberglass

Tank ID: 7  
Construction Category: M  
Construction Description: Spill containment bucket

Tank ID: 7  
Construction Category: N  
Construction Description: Flow shut-Off

Tank ID: 7  
Construction Category: O  
Construction Description: Tight fill

Tank ID: 8

Map ID  
Direction  
Distance  
Elevation

MAP FINDINGS

Site

Database(s)

EDR ID Number  
EPA ID Number

**SHELL-GATORS #184 (Continued)**

**U003180890**

Construction Category:	C
Construction Description:	Steel
Tank ID:	8
Construction Category:	R
Construction Description:	Double wall - tank jacket
Tank ID:	8
Construction Category:	N
Construction Description:	Flow shut-Off
Tank ID:	8
Construction Category:	O
Construction Description:	Tight fill
Tank ID:	8
Construction Category:	M
Construction Description:	Spill containment bucket
Tank ID:	9
Construction Category:	C
Construction Description:	Steel
Tank ID:	9
Construction Category:	N
Construction Description:	Flow shut-Off
Tank ID:	9
Construction Category:	O
Construction Description:	Tight fill
Tank ID:	9
Construction Category:	R
Construction Description:	Double wall - tank jacket
Tank ID:	9
Construction Category:	M
Construction Description:	Spill containment bucket
Tank ID:	9
Construction Category:	L
Construction Description:	Compartmented
Piping:	
Tank ID:	7
Piping Category:	F
Piping Description:	Double wall
Tank ID:	7
Piping Category:	C
Piping Description:	Fiberglass
Tank ID:	7
Piping Category:	K
Piping Description:	Dispenser liners
Tank ID:	8

Map ID  
Direction  
Distance  
Elevation

MAP FINDINGS

Site

Database(s)

EDR ID Number  
EPA ID Number

**SHELL-GATORS #184 (Continued)**

**U003180890**

Piping Category:	C
Piping Description:	Fiberglass
Tank ID:	8
Piping Category:	F
Piping Description:	Double wall
Tank ID:	8
Piping Category:	J
Piping Description:	Pressurized piping system
Tank ID:	8
Piping Category:	K
Piping Description:	Dispenser liners
Tank ID:	9
Piping Category:	C
Piping Description:	Fiberglass
Tank ID:	9
Piping Category:	F
Piping Description:	Double wall
Tank ID:	9
Piping Category:	J
Piping Description:	Pressurized piping system
Tank ID:	9
Piping Category:	K
Piping Description:	Dispenser liners
Monitoring:	
Tank ID:	8
Petro Monitoring Category:	F
Monitoring Description:	Monitor dbl wall tank space
Tank ID:	8
Petro Monitoring Category:	H
Monitoring Description:	Mechanical line leak detector
Tank ID:	8
Petro Monitoring Category:	K
Monitoring Description:	Monitor dbl wall pipe space
Tank ID:	8
Petro Monitoring Category:	L
Monitoring Description:	Automatic tank gauging - USTs
Tank ID:	8
Petro Monitoring Category:	2
Monitoring Description:	Visual inspect pipe sumps
Tank ID:	8
Petro Monitoring Category:	4
Monitoring Description:	Visual inspect dispenser liners
Tank ID:	9

Map ID  
Direction  
Distance  
Elevation

MAP FINDINGS

Site

Database(s)

EDR ID Number  
EPA ID Number

**SHELL-GATORS #184 (Continued)**

**U003180890**

Petro Monitoring Category:	F
Monitoring Description:	Monitor dbl wall tank space
Tank ID:	9
Petro Monitoring Category:	H
Monitoring Description:	Mechanical line leak detector
Tank ID:	9
Petro Monitoring Category:	K
Monitoring Description:	Monitor dbl wall pipe space
Tank ID:	9
Petro Monitoring Category:	L
Monitoring Description:	Automatic tank gauging - USTs
Tank ID:	9
Petro Monitoring Category:	2
Monitoring Description:	Visual inspect pipe sumps
Tank ID:	9
Petro Monitoring Category:	4
Monitoring Description:	Visual inspect dispenser liners
Tank ID:	7
Petro Monitoring Category:	2
Monitoring Description:	Visual inspect pipe sumps
Tank ID:	7
Petro Monitoring Category:	4
Monitoring Description:	Visual inspect dispenser liners
Tank ID:	7
Petro Monitoring Category:	H
Monitoring Description:	Mechanical line leak detector
Tank ID:	7
Petro Monitoring Category:	L
Monitoring Description:	Automatic tank gauging - USTs
Tank ID:	7
Petro Monitoring Category:	S
Monitoring Description:	Statistical Inventory Reconcile
Tank ID:	8
Tank Capacity:	12000
Tank Location:	UNDERGROUND
Tank Status:	U
Status Date:	02/01/2011
Install Date:	2/1/2011
Substance:	B
Content Description:	Unleaded Gas
Vessel Indicator:	TANK
DEP Contractor:	C
Owner:	
Owner ID:	922
Owner Name:	AUTOMATED PETROLEUM & ENERGY CO INC (APEC)

Map ID  
Direction  
Distance  
Elevation

MAP FINDINGS

Site

Database(s)

EDR ID Number  
EPA ID Number

**SHELL-GATORS #184 (Continued)**

**U003180890**

Owner Address: PO BOX 1110  
Owner Address 2: ATTN: STORAGE TANK REGIS  
Owner City,State,Zip: Brandon, FL 33509  
Owner Contact: BILL MCKNIGHT | RICK HERWEH  
Owner Phone: 8136814279

Construction:

Tank ID: 7  
Construction Category: I  
Construction Description: Double wall

Tank ID: 7  
Construction Category: E  
Construction Description: Fiberglass

Tank ID: 7  
Construction Category: M  
Construction Description: Spill containment bucket

Tank ID: 7  
Construction Category: N  
Construction Description: Flow shut-Off

Tank ID: 7  
Construction Category: O  
Construction Description: Tight fill

Tank ID: 8  
Construction Category: C  
Construction Description: Steel

Tank ID: 8  
Construction Category: R  
Construction Description: Double wall - tank jacket

Tank ID: 8  
Construction Category: N  
Construction Description: Flow shut-Off

Tank ID: 8  
Construction Category: O  
Construction Description: Tight fill

Tank ID: 8  
Construction Category: M  
Construction Description: Spill containment bucket

Tank ID: 9  
Construction Category: C  
Construction Description: Steel

Tank ID: 9  
Construction Category: N  
Construction Description: Flow shut-Off

Tank ID: 9  
Construction Category: O

Map ID  
Direction  
Distance  
Elevation

MAP FINDINGS

Site

Database(s)

EDR ID Number  
EPA ID Number

**SHELL-GATORS #184 (Continued)**

**U003180890**

Construction Description:	Tight fill
Tank ID:	9
Construction Category:	R
Construction Description:	Double wall - tank jacket
Tank ID:	9
Construction Category:	M
Construction Description:	Spill containment bucket
Tank ID:	9
Construction Category:	L
Construction Description:	Compartmented
Piping:	
Tank ID:	7
Piping Category:	F
Piping Description:	Double wall
Tank ID:	7
Piping Category:	C
Piping Description:	Fiberglass
Tank ID:	7
Piping Category:	K
Piping Description:	Dispenser liners
Tank ID:	8
Piping Category:	C
Piping Description:	Fiberglass
Tank ID:	8
Piping Category:	F
Piping Description:	Double wall
Tank ID:	8
Piping Category:	J
Piping Description:	Pressurized piping system
Tank ID:	8
Piping Category:	K
Piping Description:	Dispenser liners
Tank ID:	9
Piping Category:	C
Piping Description:	Fiberglass
Tank ID:	9
Piping Category:	F
Piping Description:	Double wall
Tank ID:	9
Piping Category:	J
Piping Description:	Pressurized piping system
Tank ID:	9
Piping Category:	K

Map ID  
Direction  
Distance  
Elevation

MAP FINDINGS

Site

Database(s)

EDR ID Number  
EPA ID Number

**SHELL-GATORS #184 (Continued)**

**U003180890**

Piping Description:	Dispenser liners
Monitoring:	
Tank ID:	8
Petro Monitoring Category:	F
Monitoring Description:	Monitor dbl wall tank space
Tank ID:	8
Petro Monitoring Category:	H
Monitoring Description:	Mechanical line leak detector
Tank ID:	8
Petro Monitoring Category:	K
Monitoring Description:	Monitor dbl wall pipe space
Tank ID:	8
Petro Monitoring Category:	L
Monitoring Description:	Automatic tank gauging - USTs
Tank ID:	8
Petro Monitoring Category:	2
Monitoring Description:	Visual inspect pipe sumps
Tank ID:	8
Petro Monitoring Category:	4
Monitoring Description:	Visual inspect dispenser liners
Tank ID:	9
Petro Monitoring Category:	F
Monitoring Description:	Monitor dbl wall tank space
Tank ID:	9
Petro Monitoring Category:	H
Monitoring Description:	Mechanical line leak detector
Tank ID:	9
Petro Monitoring Category:	K
Monitoring Description:	Monitor dbl wall pipe space
Tank ID:	9
Petro Monitoring Category:	L
Monitoring Description:	Automatic tank gauging - USTs
Tank ID:	9
Petro Monitoring Category:	2
Monitoring Description:	Visual inspect pipe sumps
Tank ID:	9
Petro Monitoring Category:	4
Monitoring Description:	Visual inspect dispenser liners
Tank ID:	7
Petro Monitoring Category:	2
Monitoring Description:	Visual inspect pipe sumps
Tank ID:	7
Petro Monitoring Category:	4



Map ID  
Direction  
Distance  
Elevation

MAP FINDINGS

Site

Database(s)

EDR ID Number  
EPA ID Number

**SHELL-GATORS #184 (Continued)**

**U003180890**

Monitoring Description: Visual inspect dispenser liners

Tank ID: 7  
Petro Monitoring Category: H  
Monitoring Description: Mechanical line leak detector

Tank ID: 7  
Petro Monitoring Category: L  
Monitoring Description: Automatic tank gauging - USTs

Tank ID: 7  
Petro Monitoring Category: S  
Monitoring Description: Statistical Inventory Reconcile

Tank ID: 9  
Tank Capacity: 12000  
Tank Location: UNDERGROUND  
Tank Status: U  
Status Date: 02/01/2011  
Install Date: 2/1/2011  
Substance: B  
Content Description: Unleaded Gas  
Vessel Indicator: TANK  
DEP Contractor: C

Owner:  
Owner ID: 922  
Owner Name: AUTOMATED PETROLEUM & ENERGY CO INC (APEC)  
Owner Address: PO BOX 1110  
Owner Address 2: ATTN: STORAGE TANK REGIS  
Owner City,State,Zip: Brandon, FL 33509  
Owner Contact: BILL MCKNIGHT | RICK HERWEH  
Owner Phone: 8136814279

Construction:  
Tank ID: 7  
Construction Category: I  
Construction Description: Double wall

Tank ID: 7  
Construction Category: E  
Construction Description: Fiberglass

Tank ID: 7  
Construction Category: M  
Construction Description: Spill containment bucket

Tank ID: 7  
Construction Category: N  
Construction Description: Flow shut-Off

Tank ID: 7  
Construction Category: O  
Construction Description: Tight fill

Tank ID: 8

Map ID  
Direction  
Distance  
Elevation

MAP FINDINGS

Site

Database(s)

EDR ID Number  
EPA ID Number

**SHELL-GATORS #184 (Continued)**

**U003180890**

Construction Category:	C
Construction Description:	Steel
Tank ID:	8
Construction Category:	R
Construction Description:	Double wall - tank jacket
Tank ID:	8
Construction Category:	N
Construction Description:	Flow shut-Off
Tank ID:	8
Construction Category:	O
Construction Description:	Tight fill
Tank ID:	8
Construction Category:	M
Construction Description:	Spill containment bucket
Tank ID:	9
Construction Category:	C
Construction Description:	Steel
Tank ID:	9
Construction Category:	N
Construction Description:	Flow shut-Off
Tank ID:	9
Construction Category:	O
Construction Description:	Tight fill
Tank ID:	9
Construction Category:	R
Construction Description:	Double wall - tank jacket
Tank ID:	9
Construction Category:	M
Construction Description:	Spill containment bucket
Tank ID:	9
Construction Category:	L
Construction Description:	Compartmented
Piping:	
Tank ID:	7
Piping Category:	F
Piping Description:	Double wall
Tank ID:	7
Piping Category:	C
Piping Description:	Fiberglass
Tank ID:	7
Piping Category:	K
Piping Description:	Dispenser liners
Tank ID:	8

Map ID  
Direction  
Distance  
Elevation

MAP FINDINGS

Site

Database(s)

EDR ID Number  
EPA ID Number

**SHELL-GATORS #184 (Continued)**

**U003180890**

Piping Category:	C
Piping Description:	Fiberglass
Tank ID:	8
Piping Category:	F
Piping Description:	Double wall
Tank ID:	8
Piping Category:	J
Piping Description:	Pressurized piping system
Tank ID:	8
Piping Category:	K
Piping Description:	Dispenser liners
Tank ID:	9
Piping Category:	C
Piping Description:	Fiberglass
Tank ID:	9
Piping Category:	F
Piping Description:	Double wall
Tank ID:	9
Piping Category:	J
Piping Description:	Pressurized piping system
Tank ID:	9
Piping Category:	K
Piping Description:	Dispenser liners
Monitoring:	
Tank ID:	8
Petro Monitoring Category:	F
Monitoring Description:	Monitor dbl wall tank space
Tank ID:	8
Petro Monitoring Category:	H
Monitoring Description:	Mechanical line leak detector
Tank ID:	8
Petro Monitoring Category:	K
Monitoring Description:	Monitor dbl wall pipe space
Tank ID:	8
Petro Monitoring Category:	L
Monitoring Description:	Automatic tank gauging - USTs
Tank ID:	8
Petro Monitoring Category:	2
Monitoring Description:	Visual inspect pipe sumps
Tank ID:	8
Petro Monitoring Category:	4
Monitoring Description:	Visual inspect dispenser liners
Tank ID:	9

Map ID  
Direction  
Distance  
Elevation

MAP FINDINGS

Site

Database(s)

EDR ID Number  
EPA ID Number

**SHELL-GATORS #184 (Continued)**

**U003180890**

Petro Monitoring Category:	F
Monitoring Description:	Monitor dbl wall tank space
Tank ID:	9
Petro Monitoring Category:	H
Monitoring Description:	Mechanical line leak detector
Tank ID:	9
Petro Monitoring Category:	K
Monitoring Description:	Monitor dbl wall pipe space
Tank ID:	9
Petro Monitoring Category:	L
Monitoring Description:	Automatic tank gauging - USTs
Tank ID:	9
Petro Monitoring Category:	2
Monitoring Description:	Visual inspect pipe sumps
Tank ID:	9
Petro Monitoring Category:	4
Monitoring Description:	Visual inspect dispenser liners
Tank ID:	7
Petro Monitoring Category:	2
Monitoring Description:	Visual inspect pipe sumps
Tank ID:	7
Petro Monitoring Category:	4
Monitoring Description:	Visual inspect dispenser liners
Tank ID:	7
Petro Monitoring Category:	H
Monitoring Description:	Mechanical line leak detector
Tank ID:	7
Petro Monitoring Category:	L
Monitoring Description:	Automatic tank gauging - USTs
Tank ID:	7
Petro Monitoring Category:	S
Monitoring Description:	Statistical Inventory Reconcile
Tank ID:	7
Tank Capacity:	12000
Tank Location:	UNDERGROUND
Tank Status:	U
Status Date:	07/01/1997
Install Date:	7/1/1997
Substance:	D
Content Description:	Vehicular Diesel
Vessel Indicator:	TANK
DEP Contractor:	C
Owner:	
Owner ID:	922
Owner Name:	AUTOMATED PETROLEUM & ENERGY CO INC (APEC)

Map ID  
Direction  
Distance  
Elevation

MAP FINDINGS

Site

Database(s)

EDR ID Number  
EPA ID Number

**SHELL-GATORS #184 (Continued)**

**U003180890**

Owner Address: PO BOX 1110  
Owner Address 2: ATTN: STORAGE TANK REGIS  
Owner City,State,Zip: Brandon, FL 33509  
Owner Contact: BILL MCKNIGHT | RICK HERWEH  
Owner Phone: 8136814279

Construction:

Tank ID: 7  
Construction Category: I  
Construction Description: Double wall

Tank ID: 7  
Construction Category: E  
Construction Description: Fiberglass

Tank ID: 7  
Construction Category: M  
Construction Description: Spill containment bucket

Tank ID: 7  
Construction Category: N  
Construction Description: Flow shut-Off

Tank ID: 7  
Construction Category: O  
Construction Description: Tight fill

Tank ID: 8  
Construction Category: C  
Construction Description: Steel

Tank ID: 8  
Construction Category: R  
Construction Description: Double wall - tank jacket

Tank ID: 8  
Construction Category: N  
Construction Description: Flow shut-Off

Tank ID: 8  
Construction Category: O  
Construction Description: Tight fill

Tank ID: 8  
Construction Category: M  
Construction Description: Spill containment bucket

Tank ID: 9  
Construction Category: C  
Construction Description: Steel

Tank ID: 9  
Construction Category: N  
Construction Description: Flow shut-Off

Tank ID: 9  
Construction Category: O

Map ID  
Direction  
Distance  
Elevation

MAP FINDINGS

Site

Database(s)

EDR ID Number  
EPA ID Number

**SHELL-GATORS #184 (Continued)**

**U003180890**

Construction Description:	Tight fill
Tank ID:	9
Construction Category:	R
Construction Description:	Double wall - tank jacket
Tank ID:	9
Construction Category:	M
Construction Description:	Spill containment bucket
Tank ID:	9
Construction Category:	L
Construction Description:	Compartmented
Piping:	
Tank ID:	7
Piping Category:	F
Piping Description:	Double wall
Tank ID:	7
Piping Category:	C
Piping Description:	Fiberglass
Tank ID:	7
Piping Category:	K
Piping Description:	Dispenser liners
Tank ID:	8
Piping Category:	C
Piping Description:	Fiberglass
Tank ID:	8
Piping Category:	F
Piping Description:	Double wall
Tank ID:	8
Piping Category:	J
Piping Description:	Pressurized piping system
Tank ID:	8
Piping Category:	K
Piping Description:	Dispenser liners
Tank ID:	9
Piping Category:	C
Piping Description:	Fiberglass
Tank ID:	9
Piping Category:	F
Piping Description:	Double wall
Tank ID:	9
Piping Category:	J
Piping Description:	Pressurized piping system
Tank ID:	9
Piping Category:	K

Map ID  
Direction  
Distance  
Elevation

MAP FINDINGS

Site

Database(s)

EDR ID Number  
EPA ID Number

**SHELL-GATORS #184 (Continued)**

**U003180890**

Piping Description:	Dispenser liners
Monitoring:	
Tank ID:	8
Petro Monitoring Category:	F
Monitoring Description:	Monitor dbl wall tank space
Tank ID:	8
Petro Monitoring Category:	H
Monitoring Description:	Mechanical line leak detector
Tank ID:	8
Petro Monitoring Category:	K
Monitoring Description:	Monitor dbl wall pipe space
Tank ID:	8
Petro Monitoring Category:	L
Monitoring Description:	Automatic tank gauging - USTs
Tank ID:	8
Petro Monitoring Category:	2
Monitoring Description:	Visual inspect pipe sumps
Tank ID:	8
Petro Monitoring Category:	4
Monitoring Description:	Visual inspect dispenser liners
Tank ID:	9
Petro Monitoring Category:	F
Monitoring Description:	Monitor dbl wall tank space
Tank ID:	9
Petro Monitoring Category:	H
Monitoring Description:	Mechanical line leak detector
Tank ID:	9
Petro Monitoring Category:	K
Monitoring Description:	Monitor dbl wall pipe space
Tank ID:	9
Petro Monitoring Category:	L
Monitoring Description:	Automatic tank gauging - USTs
Tank ID:	9
Petro Monitoring Category:	2
Monitoring Description:	Visual inspect pipe sumps
Tank ID:	9
Petro Monitoring Category:	4
Monitoring Description:	Visual inspect dispenser liners
Tank ID:	7
Petro Monitoring Category:	2
Monitoring Description:	Visual inspect pipe sumps
Tank ID:	7
Petro Monitoring Category:	4

Map ID  
Direction  
Distance  
Elevation

MAP FINDINGS

Site

Database(s)

EDR ID Number  
EPA ID Number

**SHELL-GATORS #184 (Continued)**

**U003180890**

Monitoring Description: Visual inspect dispenser liners

Tank ID: 7  
Petro Monitoring Category: H  
Monitoring Description: Mechanical line leak detector

Tank ID: 7  
Petro Monitoring Category: L  
Monitoring Description: Automatic tank gauging - USTs

Tank ID: 7  
Petro Monitoring Category: S  
Monitoring Description: Statistical Inventory Reconcile

Tank ID: 5  
Tank Capacity: 10000  
Tank Location: UNDERGROUND  
Tank Status: B  
Status Date: 02/01/2011  
Install Date: 9/1/1989  
Substance: B  
Content Description: Unleaded Gas  
Vessel Indicator: TANK  
DEP Contractor: C

Owner:  
Owner ID: 922  
Owner Name: AUTOMATED PETROLEUM & ENERGY CO INC (APEC)  
Owner Address: PO BOX 1110  
Owner Address 2: ATTN: STORAGE TANK REGIS  
Owner City,State,Zip: Brandon, FL 33509  
Owner Contact: BILL MCKNIGHT | RICK HERWEH  
Owner Phone: 8136814279

Construction:  
Tank ID: 7  
Construction Category: I  
Construction Description: Double wall

Tank ID: 7  
Construction Category: E  
Construction Description: Fiberglass

Tank ID: 7  
Construction Category: M  
Construction Description: Spill containment bucket

Tank ID: 7  
Construction Category: N  
Construction Description: Flow shut-Off

Tank ID: 7  
Construction Category: O  
Construction Description: Tight fill

Tank ID: 8



Map ID  
Direction  
Distance  
Elevation

MAP FINDINGS

Site

Database(s)

EDR ID Number  
EPA ID Number

**SHELL-GATORS #184 (Continued)**

**U003180890**

Construction Category:	C
Construction Description:	Steel
Tank ID:	8
Construction Category:	R
Construction Description:	Double wall - tank jacket
Tank ID:	8
Construction Category:	N
Construction Description:	Flow shut-Off
Tank ID:	8
Construction Category:	O
Construction Description:	Tight fill
Tank ID:	8
Construction Category:	M
Construction Description:	Spill containment bucket
Tank ID:	9
Construction Category:	C
Construction Description:	Steel
Tank ID:	9
Construction Category:	N
Construction Description:	Flow shut-Off
Tank ID:	9
Construction Category:	O
Construction Description:	Tight fill
Tank ID:	9
Construction Category:	R
Construction Description:	Double wall - tank jacket
Tank ID:	9
Construction Category:	M
Construction Description:	Spill containment bucket
Tank ID:	9
Construction Category:	L
Construction Description:	Compartmented
Piping:	
Tank ID:	7
Piping Category:	F
Piping Description:	Double wall
Tank ID:	7
Piping Category:	C
Piping Description:	Fiberglass
Tank ID:	7
Piping Category:	K
Piping Description:	Dispenser liners
Tank ID:	8

Map ID  
Direction  
Distance  
Elevation

MAP FINDINGS

Site

Database(s)

EDR ID Number  
EPA ID Number

**SHELL-GATORS #184 (Continued)**

**U003180890**

Piping Category:	C
Piping Description:	Fiberglass
Tank ID:	8
Piping Category:	F
Piping Description:	Double wall
Tank ID:	8
Piping Category:	J
Piping Description:	Pressurized piping system
Tank ID:	8
Piping Category:	K
Piping Description:	Dispenser liners
Tank ID:	9
Piping Category:	C
Piping Description:	Fiberglass
Tank ID:	9
Piping Category:	F
Piping Description:	Double wall
Tank ID:	9
Piping Category:	J
Piping Description:	Pressurized piping system
Tank ID:	9
Piping Category:	K
Piping Description:	Dispenser liners
Monitoring:	
Tank ID:	8
Petro Monitoring Category:	F
Monitoring Description:	Monitor dbl wall tank space
Tank ID:	8
Petro Monitoring Category:	H
Monitoring Description:	Mechanical line leak detector
Tank ID:	8
Petro Monitoring Category:	K
Monitoring Description:	Monitor dbl wall pipe space
Tank ID:	8
Petro Monitoring Category:	L
Monitoring Description:	Automatic tank gauging - USTs
Tank ID:	8
Petro Monitoring Category:	2
Monitoring Description:	Visual inspect pipe sumps
Tank ID:	8
Petro Monitoring Category:	4
Monitoring Description:	Visual inspect dispenser liners
Tank ID:	9

Map ID  
Direction  
Distance  
Elevation

MAP FINDINGS

Site

Database(s)

EDR ID Number  
EPA ID Number

**SHELL-GATORS #184 (Continued)**

**U003180890**

Petro Monitoring Category:	F
Monitoring Description:	Monitor dbl wall tank space
Tank ID:	9
Petro Monitoring Category:	H
Monitoring Description:	Mechanical line leak detector
Tank ID:	9
Petro Monitoring Category:	K
Monitoring Description:	Monitor dbl wall pipe space
Tank ID:	9
Petro Monitoring Category:	L
Monitoring Description:	Automatic tank gauging - USTs
Tank ID:	9
Petro Monitoring Category:	2
Monitoring Description:	Visual inspect pipe sumps
Tank ID:	9
Petro Monitoring Category:	4
Monitoring Description:	Visual inspect dispenser liners
Tank ID:	7
Petro Monitoring Category:	2
Monitoring Description:	Visual inspect pipe sumps
Tank ID:	7
Petro Monitoring Category:	4
Monitoring Description:	Visual inspect dispenser liners
Tank ID:	7
Petro Monitoring Category:	H
Monitoring Description:	Mechanical line leak detector
Tank ID:	7
Petro Monitoring Category:	L
Monitoring Description:	Automatic tank gauging - USTs
Tank ID:	7
Petro Monitoring Category:	S
Monitoring Description:	Statistical Inventory Reconcile
Tank ID:	6
Tank Capacity:	10000
Tank Location:	UNDERGROUND
Tank Status:	B
Status Date:	02/01/2011
Install Date:	9/1/1989
Substance:	B
Content Description:	Unleaded Gas
Vessel Indicator:	TANK
DEP Contractor:	C
Owner:	
Owner ID:	922
Owner Name:	AUTOMATED PETROLEUM & ENERGY CO INC (APEC)

Map ID  
Direction  
Distance  
Elevation

MAP FINDINGS

Site

Database(s)

EDR ID Number  
EPA ID Number

**SHELL-GATORS #184 (Continued)**

**U003180890**

Owner Address: PO BOX 1110  
Owner Address 2: ATTN: STORAGE TANK REGIS  
Owner City,State,Zip: Brandon, FL 33509  
Owner Contact: BILL MCKNIGHT | RICK HERWEH  
Owner Phone: 8136814279

Construction:

Tank ID: 7  
Construction Category: I  
Construction Description: Double wall

Tank ID: 7  
Construction Category: E  
Construction Description: Fiberglass

Tank ID: 7  
Construction Category: M  
Construction Description: Spill containment bucket

Tank ID: 7  
Construction Category: N  
Construction Description: Flow shut-Off

Tank ID: 7  
Construction Category: O  
Construction Description: Tight fill

Tank ID: 8  
Construction Category: C  
Construction Description: Steel

Tank ID: 8  
Construction Category: R  
Construction Description: Double wall - tank jacket

Tank ID: 8  
Construction Category: N  
Construction Description: Flow shut-Off

Tank ID: 8  
Construction Category: O  
Construction Description: Tight fill

Tank ID: 8  
Construction Category: M  
Construction Description: Spill containment bucket

Tank ID: 9  
Construction Category: C  
Construction Description: Steel

Tank ID: 9  
Construction Category: N  
Construction Description: Flow shut-Off

Tank ID: 9  
Construction Category: O

Map ID  
Direction  
Distance  
Elevation

MAP FINDINGS

Site

Database(s)

EDR ID Number  
EPA ID Number

**SHELL-GATORS #184 (Continued)**

**U003180890**

Construction Description:	Tight fill
Tank ID:	9
Construction Category:	R
Construction Description:	Double wall - tank jacket
Tank ID:	9
Construction Category:	M
Construction Description:	Spill containment bucket
Tank ID:	9
Construction Category:	L
Construction Description:	Compartmented
Piping:	
Tank ID:	7
Piping Category:	F
Piping Description:	Double wall
Tank ID:	7
Piping Category:	C
Piping Description:	Fiberglass
Tank ID:	7
Piping Category:	K
Piping Description:	Dispenser liners
Tank ID:	8
Piping Category:	C
Piping Description:	Fiberglass
Tank ID:	8
Piping Category:	F
Piping Description:	Double wall
Tank ID:	8
Piping Category:	J
Piping Description:	Pressurized piping system
Tank ID:	8
Piping Category:	K
Piping Description:	Dispenser liners
Tank ID:	9
Piping Category:	C
Piping Description:	Fiberglass
Tank ID:	9
Piping Category:	F
Piping Description:	Double wall
Tank ID:	9
Piping Category:	J
Piping Description:	Pressurized piping system
Tank ID:	9
Piping Category:	K

Map ID  
Direction  
Distance  
Elevation

MAP FINDINGS

Site

Database(s)

EDR ID Number  
EPA ID Number

**SHELL-GATORS #184 (Continued)**

**U003180890**

Piping Description:	Dispenser liners
Monitoring:	
Tank ID:	8
Petro Monitoring Category:	F
Monitoring Description:	Monitor dbl wall tank space
Tank ID:	8
Petro Monitoring Category:	H
Monitoring Description:	Mechanical line leak detector
Tank ID:	8
Petro Monitoring Category:	K
Monitoring Description:	Monitor dbl wall pipe space
Tank ID:	8
Petro Monitoring Category:	L
Monitoring Description:	Automatic tank gauging - USTs
Tank ID:	8
Petro Monitoring Category:	2
Monitoring Description:	Visual inspect pipe sumps
Tank ID:	8
Petro Monitoring Category:	4
Monitoring Description:	Visual inspect dispenser liners
Tank ID:	9
Petro Monitoring Category:	F
Monitoring Description:	Monitor dbl wall tank space
Tank ID:	9
Petro Monitoring Category:	H
Monitoring Description:	Mechanical line leak detector
Tank ID:	9
Petro Monitoring Category:	K
Monitoring Description:	Monitor dbl wall pipe space
Tank ID:	9
Petro Monitoring Category:	L
Monitoring Description:	Automatic tank gauging - USTs
Tank ID:	9
Petro Monitoring Category:	2
Monitoring Description:	Visual inspect pipe sumps
Tank ID:	9
Petro Monitoring Category:	4
Monitoring Description:	Visual inspect dispenser liners
Tank ID:	7
Petro Monitoring Category:	2
Monitoring Description:	Visual inspect pipe sumps
Tank ID:	7
Petro Monitoring Category:	4

Map ID  
Direction  
Distance  
Elevation

MAP FINDINGS

Site

Database(s)

EDR ID Number  
EPA ID Number

**SHELL-GATORS #184 (Continued)**

**U003180890**

Monitoring Description: Visual inspect dispenser liners

Tank ID: 7  
Petro Monitoring Category: H  
Monitoring Description: Mechanical line leak detector

Tank ID: 7  
Petro Monitoring Category: L  
Monitoring Description: Automatic tank gauging - USTs

Tank ID: 7  
Petro Monitoring Category: S  
Monitoring Description: Statistical Inventory Reconcile

**CLEANUP SITES:**

Name: SHELL-GATORS #184  
Address: 4410 NW CR 326  
City,State,Zip: OCALA, FL 34475  
DEP Cleanup Site Key: 74751937  
Source Database Name: Storage Tank Contamination Monitoring  
Source Database Id: 8511025  
CPAC Program Area Id: TK  
CLLC Cleanup Category Key: PETRO  
RSC2 Remediation Status Key: ACTIVE  
Data Load Date: 02/20/2023  
OC3 Office Id: CD  
Physical Address Line 2: Not reported  
OIC Object Of Interest Id: FACIL  
PC2 Proximity Id: APPRX  
Calc Coordinates Accuracy Level Id: 4  
CMC2 Coordinate Method Id: Digital Aerial Photography With Ground Control  
DC4 Datum Id: North American Datum of 1983  
VSC1 Verification Status: REVIEWED  
Collect Username: bayevsky\_a  
Collect Date: 07/07/2015  
Collect Affiliation: DEPARTMENT OF ENVIRONMENTAL PROTECTION  
Map Source: imagery\_11\_13  
Map Source Scale: 500  
Interpolation Scale: Not reported  
Verifier Username: bayevsky\_a  
Verifier Affiliation: DEPARTMENT OF ENVIRONMENTAL PROTECTION  
Verification Date: 07/07/2015  
Verified Coordinate Method Id: Digital Aerial Photography With Ground Control  
Source Database Name Code: STCM  
CMC2 Coordinate Method ID Code: DPHO  
DC4 Datum ID Code: NAD83  
Verified Coordinate Method ID Code: DPHO  
Comments: Not reported  
Latitude/Longitude (deg/min/sec): 29 15 / 82 11

**DWM CONTAM:**

Name: SHELL-GATORS #184  
Address: 4410 NW CR 326  
City,State,Zip: OCALA, FL 34475

Map ID  
Direction  
Distance  
Elevation

MAP FINDINGS

Site

Database(s)

EDR ID Number  
EPA ID Number

**SHELL-GATORS #184 (Continued)**

**U003180890**

Program Site Id: 8511025  
Lat DD: 29  
Lat MM: 15  
Lat SS: Not reported  
Long DD: 82  
Long MM: 11  
Long SS: 39  
Office/ District: CD  
Program Area: PETROLEUM  
Priority Score: Not reported  
Datum: 0  
Method: AGPS  
Facility Status: OPEN-STCM  
Facility Type: A - Retail Station  
Score Effective Date: 2012-05-15 00:00:00  
Score When Ranked: Not reported  
Rank: Not reported  
Operator: Not reported  
Phone: Not reported  
Name Changed: Not reported  
Addr Changed: Not reported  
Related Party ID: 922  
Primary RP Role: ACCOUNT OWNER  
RP Begin Date: 9/9/1997  
RP Name: AUTOMATED PETROLEUM & ENERGY CO INC (APEC)  
RP Address1: PO BOX 1110  
RP Address2: ATTN: STORAGE TANK REGIS  
RP City: BRANDON  
RP State: FL  
RP Zip5: 33509  
RP Zip4: 1110  
Contact: BILL MCKNIGHT | RICK HERWEH  
RP Phone: (813)681-4279  
RP Extension: 211  
Site Manager: DESAI\_A

**FL Financial Assurance 3:**

Name: SHELL-GATORS #184  
Address: 4410 NW CR 326  
City,State,Zip: OCALA, FL 34475  
Region: 3  
Facility ID: 8511025  
Facility Phone: 8136814279  
Facility Status: OPEN  
Facility Type: A  
Type Description: Retail Station  
DEP CO: C  
Financial Responsibility: INSURANCE  
Insurance Company: FPLIPA  
Effective Date: 09/07/1989  
Expire Date: 09/07/1996  
Owner ID: 922  
Owner Name: AUTOMATED PETROLEUM & ENERGY CO INC (APEC)  
Owner Address: PO BOX 1110  
Owner Address2: ATTN: STORAGE TANK REGIS  
Owner City,St,Zip: Brandon, FL 33509  
Contact: BILL MCKNIGHT | RICK HERWEH



Map ID  
Direction  
Distance  
Elevation

MAP FINDINGS

Site

Database(s)

EDR ID Number  
EPA ID Number

**SHELL-GATORS #184 (Continued)**

**U003180890**

Resp Party Phone: 8136814279

Name: SHELL-GATORS #184  
Address: 4410 NW CR 326  
City,State,Zip: OCALA, FL 34475  
Region: 3  
Facility ID: 8511025  
Facility Phone: 8136814279  
Facility Status: OPEN  
Facility Type: A  
Type Description: Retail Station  
DEP CO: C  
Financial Responsibility: INSURANCE  
Insurance Company: LIBERTY SURPLUS INSURANCE CORP  
Effective Date: 12/31/2010  
Expire Date: 12/31/2011  
Owner ID: 922  
Owner Name: AUTOMATED PETROLEUM & ENERGY CO INC (APEC)  
Owner Address: PO BOX 1110  
Owner Address2: ATTN: STORAGE TANK REGIS  
Owner City,St,Zip: Brandon, FL 33509  
Contact: BILL MCKNIGHT | RICK HERWEH  
Resp Party Phone: 8136814279

Name: SHELL-GATORS #184  
Address: 4410 NW CR 326  
City,State,Zip: OCALA, FL 34475  
Region: 3  
Facility ID: 8511025  
Facility Phone: 8136814279  
Facility Status: OPEN  
Facility Type: A  
Type Description: Retail Station  
DEP CO: C  
Financial Responsibility: INSURANCE  
Insurance Company: LIBERTY SURPLUS INSURANCE CORP  
Effective Date: 12/31/2012  
Expire Date: 12/31/2013  
Owner ID: 922  
Owner Name: AUTOMATED PETROLEUM & ENERGY CO INC (APEC)  
Owner Address: PO BOX 1110  
Owner Address2: ATTN: STORAGE TANK REGIS  
Owner City,St,Zip: Brandon, FL 33509  
Contact: BILL MCKNIGHT | RICK HERWEH  
Resp Party Phone: 8136814279

Name: SHELL-GATORS #184  
Address: 4410 NW CR 326  
City,State,Zip: OCALA, FL 34475  
Region: 3  
Facility ID: 8511025  
Facility Phone: 8136814279  
Facility Status: OPEN  
Facility Type: A  
Type Description: Retail Station  
DEP CO: C  
Financial Responsibility: INSURANCE

Map ID  
Direction  
Distance  
Elevation

MAP FINDINGS

Site

Database(s)

EDR ID Number  
EPA ID Number

**SHELL-GATORS #184 (Continued)**

**U003180890**

Insurance Company: LIBERTY SURPLUS INSURANCE CORP  
Effective Date: 12/31/2013  
Expire Date: 12/31/2014  
Owner ID: 922  
Owner Name: AUTOMATED PETROLEUM & ENERGY CO INC (APEC)  
Owner Address: PO BOX 1110  
Owner Address2: ATTN: STORAGE TANK REGIS  
Owner City,St,Zip: Brandon, FL 33509  
Contact: BILL MCKNIGHT | RICK HERWEH  
Resp Party Phone: 8136814279

Name: SHELL-GATORS #184  
Address: 4410 NW CR 326  
City,State,Zip: OCALA, FL 34475  
Region: 3  
Facility ID: 8511025  
Facility Phone: 8136814279  
Facility Status: OPEN  
Facility Type: A  
Type Description: Retail Station  
DEP CO: C  
Financial Responsibility: INSURANCE  
Insurance Company: LIBERTY SURPLUS INSURANCE CORP  
Effective Date: 12/31/2014  
Expire Date: 12/31/2016  
Owner ID: 922  
Owner Name: AUTOMATED PETROLEUM & ENERGY CO INC (APEC)  
Owner Address: PO BOX 1110  
Owner Address2: ATTN: STORAGE TANK REGIS  
Owner City,St,Zip: Brandon, FL 33509  
Contact: BILL MCKNIGHT | RICK HERWEH  
Resp Party Phone: 8136814279

Name: SHELL-GATORS #184  
Address: 4410 NW CR 326  
City,State,Zip: OCALA, FL 34475  
Region: 3  
Facility ID: 8511025  
Facility Phone: 8136814279  
Facility Status: OPEN  
Facility Type: A  
Type Description: Retail Station  
DEP CO: C  
Financial Responsibility: INSURANCE  
Insurance Company: LIBERTY SURPLUS INSURANCE CORP  
Effective Date: Not reported  
Expire Date: Not reported  
Owner ID: 922  
Owner Name: AUTOMATED PETROLEUM & ENERGY CO INC (APEC)  
Owner Address: PO BOX 1110  
Owner Address2: ATTN: STORAGE TANK REGIS  
Owner City,St,Zip: Brandon, FL 33509  
Contact: BILL MCKNIGHT | RICK HERWEH  
Resp Party Phone: 8136814279

Name: SHELL-GATORS #184  
Address: 4410 NW CR 326

Map ID  
Direction  
Distance  
Elevation

MAP FINDINGS

Site

Database(s)

EDR ID Number  
EPA ID Number

**SHELL-GATORS #184 (Continued)**

**U003180890**

City,State,Zip: Ocala, FL 34475  
Region: 3  
Facility ID: 8511025  
Facility Phone: 8136814279  
Facility Status: OPEN  
Facility Type: A  
Type Description: Retail Station  
DEP CO: C  
Financial Responsibility: INSURANCE  
Insurance Company: NAUTILUS INSURANCE COMPANY  
Effective Date: 12/31/2016  
Expire Date: 12/31/2017  
Owner ID: 922  
Owner Name: AUTOMATED PETROLEUM & ENERGY CO INC (APEC)  
Owner Address: PO BOX 1110  
Owner Address2: ATTN: STORAGE TANK REGIS  
Owner City,St,Zip: Brandon, FL 33509  
Contact: BILL MCKNIGHT | RICK HERWEH  
Resp Party Phone: 8136814279

Name: SHELL-GATORS #184  
Address: 4410 NW CR 326  
City,State,Zip: Ocala, FL 34475  
Region: 3  
Facility ID: 8511025  
Facility Phone: 8136814279  
Facility Status: OPEN  
Facility Type: A  
Type Description: Retail Station  
DEP CO: C  
Financial Responsibility: INSURANCE  
Insurance Company: SCOTTSDALE  
Effective Date: 12/31/2017  
Expire Date: 12/31/2019  
Owner ID: 922  
Owner Name: AUTOMATED PETROLEUM & ENERGY CO INC (APEC)  
Owner Address: PO BOX 1110  
Owner Address2: ATTN: STORAGE TANK REGIS  
Owner City,St,Zip: Brandon, FL 33509  
Contact: BILL MCKNIGHT | RICK HERWEH  
Resp Party Phone: 8136814279

Name: SHELL-GATORS #184  
Address: 4410 NW CR 326  
City,State,Zip: Ocala, FL 34475  
Region: 3  
Facility ID: 8511025  
Facility Phone: 8136814279  
Facility Status: OPEN  
Facility Type: A  
Type Description: Retail Station  
DEP CO: C  
Financial Responsibility: INSURANCE  
Insurance Company: ZURICH-AMERICAN  
Effective Date: 12/31/2007  
Expire Date: 12/31/2008  
Owner ID: 922

Map ID  
Direction  
Distance  
Elevation

MAP FINDINGS

Site

Database(s)

EDR ID Number  
EPA ID Number

**SHELL-GATORS #184 (Continued)**

**U003180890**

Owner Name: AUTOMATED PETROLEUM & ENERGY CO INC (APEC)  
Owner Address: PO BOX 1110  
Owner Address2: ATTN: STORAGE TANK REGIS  
Owner City,St,Zip: Brandon, FL 33509  
Contact: BILL MCKNIGHT | RICK HERWEH  
Resp Party Phone: 8136814279

Name: SHELL-GATORS #184  
Address: 4410 NW CR 326  
City,State,Zip: OCALA, FL 34475  
Region: 3  
Facility ID: 8511025  
Facility Phone: 8136814279  
Facility Status: OPEN  
Facility Type: A  
Type Description: Retail Station  
DEP CO: C  
Financial Responsibility: INSURANCE  
Insurance Company: ZURICH-AMERICAN  
Effective Date: 12/31/2008  
Expire Date: 12/31/2009  
Owner ID: 922

Owner Name: AUTOMATED PETROLEUM & ENERGY CO INC (APEC)  
Owner Address: PO BOX 1110  
Owner Address2: ATTN: STORAGE TANK REGIS  
Owner City,St,Zip: Brandon, FL 33509  
Contact: BILL MCKNIGHT | RICK HERWEH  
Resp Party Phone: 8136814279

Name: SHELL-GATORS #184  
Address: 4410 NW CR 326  
City,State,Zip: OCALA, FL 34475  
Region: 3  
Facility ID: 8511025  
Facility Phone: 8136814279  
Facility Status: OPEN  
Facility Type: A  
Type Description: Retail Station  
DEP CO: C  
Financial Responsibility: LETTER OF CREDIT  
Insurance Company: Not reported  
Effective Date: 12/31/2019  
Expire Date: 12/31/2020  
Owner ID: 922

Owner Name: AUTOMATED PETROLEUM & ENERGY CO INC (APEC)  
Owner Address: PO BOX 1110  
Owner Address2: ATTN: STORAGE TANK REGIS  
Owner City,St,Zip: Brandon, FL 33509  
Contact: BILL MCKNIGHT | RICK HERWEH  
Resp Party Phone: 8136814279

Map ID  
 Direction  
 Distance  
 Elevation

MAP FINDINGS

Site

Database(s)

EDR ID Number  
 EPA ID Number

**Y135**      **INTERSTATE 75 SERVICE CENTER**  
**South**      **3820 W SILVER SPRINGS BLV**  
**< 1/8**      **OCALA, FL 34482**  
**0.012 mi.**  
**64 ft.**      **Site 1 of 2 in cluster Y**

**EDR Hist Auto**      **1020614498**  
**N/A**

**Actual:**      EDR Hist Auto  
**69 ft.**

<b>Focus Map:</b> <b>10</b>	<b>Year:</b>	<b>Name:</b>	<b>Type:</b>
	1992	INTERSTATE 75 SERVICE CENTER	General Automotive Repair Shops
	1993	INTERSTATE 75 SERVICE CENTER	General Automotive Repair Shops
	1994	INTERSTATE 75 SERVICE CENTER	General Automotive Repair Shops
	2008	EXXON/5333	Gasoline Service Stations, NEC

**Y136**      **EXXON #5333**  
**South**      **3820 W SILVER SPRINGS BLVD**  
**< 1/8**      **OCALA, FL 34482**  
**0.012 mi.**  
**64 ft.**      **Site 2 of 2 in cluster Y**

**FL LUST**      **U001361070**  
**FL UST**      **N/A**  
**FL CLEANUP SITES**  
**FL DWM CONTAM**

**Actual:**      LUST:  
**69 ft.**

<b>Focus Map:</b> <b>10</b>	<b>Name:</b>	EXXON #5333
	<b>Address:</b>	3820 W SILVER SPRINGS BLVD
	<b>City,State,Zip:</b>	OCALA, FL 34482
	<b>Region:</b>	STATE
	<b>Facility Id:</b>	8511081
	<b>Facility Status:</b>	CLOSED
	<b>Facility Type:</b>	A - Retail Station
	<b>Facility Phone:</b>	(904)929-4505
	<b>Facility Cleanup Rank:</b>	556
	<b>District:</b>	Central District
	<b>Lat/Long (dms):</b>	29 11 9.53979999 / 82 11 10.6944
	<b>Section:</b>	Not reported
	<b>Township:</b>	Not reported
	<b>Range:</b>	Not reported
	<b>Feature:</b>	Not reported
	<b>Method:</b>	UNVR
	<b>Datum:</b>	0
	<b>Score:</b>	60
	<b>Score Effective Date:</b>	2006-08-09 00:00:00
	<b>Score When Ranked:</b>	76
	<b>Operator:</b>	LAW,KEITH
	<b>Name Update:</b>	Not reported
	<b>Address Update:</b>	1999-06-22 00:00:00

**Discharge Cleanup Summary:**

<b>Discharge Date:</b>	12/3/1987
<b>PCT Discharge Combined:</b>	Not reported
<b>Cleanup Required:</b>	R - CLEANUP REQUIRED
<b>Discharge Cleanup Status:</b>	RA - RA ONGOING
<b>Disch Cleanup Status Date:</b>	2/25/2004
<b>Cleanup Work Status:</b>	ACTIVE
<b>Information Source:</b>	Z - OTHER
<b>Other Source Description:</b>	Not reported
<b>Eligibility Indicator:</b>	E - ELIGIBLE
<b>Site Manager:</b>	SMITH_LWS
<b>Site Mgr End Date:</b>	Not reported
<b>Tank Office:</b>	PCTM5 - PETROLEUM CLEANUP TEAM 5

**Petroleum Cleanup Program Eligibility:**  
**Facility ID:**      8511081

Map ID  
Direction  
Distance  
Elevation

MAP FINDINGS

Site

Database(s)

EDR ID Number  
EPA ID Number

**EXXON #5333 (Continued)**

**U001361070**

Discharge Date: 12/3/1987  
Pct Discharge Combined With: Not reported  
Cleanup Required: R - CLEANUP REQUIRED  
Discharge Cleanup Status: RA - RA ONGOING  
Disch Cleanup Status Date: 2/25/2004  
Cleanup Work Status: ACTIVE  
Information Source: Not reported  
Other Source Description: Not reported  
Application Received Date: Not reported  
Cleanup Program: E - EARLY DETECTION INCENTIVE  
Eligibility Status: Not reported  
Elig Status Date: Not reported  
Letter Of Intent Date: Not reported  
Redetermined: Not reported  
Inspection Date: Not reported  
Site Manager: SMITH\_LWS  
Site Mgr End Date: Not reported  
Tank Office: PCTM5 - PETROLEUM CLEANUP TEAM 5  
Deductible Amount: Not reported  
Deductible Paid To Date: Not reported  
Co-Pay Amount: Not reported  
Co-Pay Paid To Date: Not reported  
Cap Amount: Not reported

Contaminated Media:

Discharge Date: 12/3/1987  
Pct Discharge Combined With: Not reported  
Cleanup Required: R - CLEANUP REQUIRED  
Discharge Cleanup Status: RA - RA ONGOING  
Disch Cleanup Status Date: 2/25/2004  
Cleanup Work Status: ACTIVE  
Information Source: Z - OTHER  
Other Source Description: AUDIT  
Elig Indicator: E - ELIGIBLE  
Site Manager: SMITH\_LWS  
Site Mgr End Date: Not reported  
Tank Office: PCTM5 - PETROLEUM CLEANUP TEAM

Contaminated Drinking Wells: 0  
Contaminated Monitoring Well: Yes  
Contaminated Soil: Yes  
Contaminated Surface Water: No  
Contaminated Ground Water: Yes  
Pollutant: P - Generic Gasoline  
Pollutant Other Description: Not reported  
Gallons Discharged: Not reported

Task Information:

District: CD  
Facility ID: 8511081  
Facility Status: CLOSED  
Facility Type: A - Retail Station -  
County: MARION  
County ID: 42  
Cleanup Eligibility Status: E  
Source Effective Date: Not reported  
Discharge Date: 12-03-1987  
Cleanup Required: R - CLEANUP REQUIRED  
Discharge Cleanup Status: RA - RA ONGOING

Map ID  
Direction  
Distance  
Elevation

MAP FINDINGS

Site

Database(s)

EDR ID Number  
EPA ID Number

**EXXON #5333 (Continued)**

**U001361070**

Disch Cleanup Status Date: 02-25-2004  
SRC Action Type: -  
SRC Submit Date: Not reported  
SRC Review Date: Not reported  
SRC Completion Status: -  
SRC Issue Date: Not reported  
SRC Comment: Not reported  
Cleanup Work Status: INACTIVE  
Site Mgr: CULLINAN\_J  
Site Mgr End Date: Not reported  
Tank Office: PCLP1 - Alachua County  
SR Task ID: Not reported  
SR Cleanup Responsible: -  
SR Funding Eligibility Type: -  
SR Actual Cost: Not reported  
SR Completion Date: Not reported  
SR Payment Date: Not reported  
SR Oral Date: Not reported  
SR Written Date: Not reported  
SR Soil Removal: Not reported  
SR Free Product Removal: Not reported  
SR Soil Tonnage Removed: Not reported  
SR Soil Treatment: Not reported  
SR Other Treatment: Not reported  
SR Alternate Proc Received Date: Not reported  
SR Alternate Procedure Status: Not reported  
SR Alternate Procedure Status Date: Not reported  
SR Alternate Procedure Comments: Not reported  
SA Task ID: 18352  
SA Cleanup Responsible: -  
SA Funding Eligibility Type: -  
SA Actual Cost: Not reported  
SA Completion Date: Not reported  
SA Payment Date: Not reported  
RAP Task ID: 70341  
RAP Cleanup Responsible ID: -  
RAP Funding Eligibility Type: -  
RAP Actual Cost: Not reported  
RAP Completion Date: 09-09-2003  
RAP Payment Date: Not reported  
RAP Last Order Approved: Not reported  
RA Task ID: 72329  
RA Cleanup Responsible: -  
RA Funding Eligibility Type: -  
RA Years to Complete: Not reported  
RA Actual Cost: Not reported

[Click here for Florida Oculus:](#)

UST:

Facility ID: 8511081  
Name: EXXON #5333  
Address: 3820 W SILVER SPRINGS BLVD  
City,State,Zip: OCALA, FL 34482  
Facility Phone: 9049294505  
Facility Status: CLOSED  
Facility Type: A

Map ID  
Direction  
Distance  
Elevation

MAP FINDINGS

Site

Database(s)

EDR ID Number  
EPA ID Number

**EXXON #5333 (Continued)**

**U001361070**

Type Description: Retail Station  
Depco: P  
Region: STATE  
Positioning Method: UNVR  
Latitude/Longitude: 29 12 27 / 82 8 48

UST:

Tank ID: 1  
Tank Capacity: 3000  
Tank Location: UNDERGROUND  
Tank Status: B  
Status Date: 08/31/1991  
Install Date: 2/1/1965  
Substance: A  
Content Description: Leaded Gas  
Vessel Indicator: TANK  
DEP Contractor: P

Tank ID: 2  
Tank Capacity: 3000  
Tank Location: UNDERGROUND  
Tank Status: B  
Status Date: 08/31/1991  
Install Date: 2/1/1965  
Substance: A  
Content Description: Leaded Gas  
Vessel Indicator: TANK  
DEP Contractor: P

Tank ID: 3  
Tank Capacity: 3000  
Tank Location: UNDERGROUND  
Tank Status: B  
Status Date: 08/31/1991  
Install Date: 2/1/1965  
Substance: B  
Content Description: Unleaded Gas  
Vessel Indicator: TANK  
DEP Contractor: P

Tank ID: 4  
Tank Capacity: 3000  
Tank Location: UNDERGROUND  
Tank Status: B  
Status Date: 08/31/1991  
Install Date: 2/1/1965  
Substance: B  
Content Description: Unleaded Gas  
Vessel Indicator: TANK  
DEP Contractor: P

Tank ID: 5  
Tank Capacity: 4000  
Tank Location: UNDERGROUND  
Tank Status: B  
Status Date: 08/31/1991  
Install Date: 2/1/1965  
Substance: B



Map ID  
Direction  
Distance  
Elevation

MAP FINDINGS

Site

Database(s)

EDR ID Number  
EPA ID Number

**EXXON #5333 (Continued)**

**U001361070**

Content Description: Unleaded Gas  
Vessel Indicator: TANK  
DEP Contractor: P

**CLEANUP SITES:**

Name: EXXON #5333  
Address: 3820 W SILVER SPRINGS BLVD  
City,State,Zip: OCALA, FL 34482  
DEP Cleanup Site Key: 74751928  
Source Database Name: Storage Tank Contamination Monitoring  
Source Database Id: 8511081  
CPAC Program Area Id: TK  
CLLC Cleanup Category Key: PETRO  
RSC2 Remediation Status Key: ACTIVE  
Data Load Date: 02/20/2023  
OC3 Office Id: CD  
Physical Address Line 2: Not reported  
OIC Object Of Interest Id: FACIL  
PC2 Proximity Id: EXACT  
Calc Coordinates Accuracy Level Id: 3  
CMC2 Coordinate Method Id: Differentially Corrected GPS  
DC4 Datum Id: Geodetic Survey of 1984  
VSC1 Verification Status: REVIEWED  
Collect Username: SNYDER\_W  
Collect Date: 05/14/2004  
Collect Affiliation: DEPARTMENT OF ENVIRONMENTAL PROTECTION  
Map Source: 1999 doqs  
Map Source Scale: 5000  
Interpolation Scale: Not reported  
Verifier Username: SNYDER\_W  
Verifier Affiliation: DEPARTMENT OF ENVIRONMENTAL PROTECTION  
Verification Date: 05/14/2004  
Verified Coordinate Method Id: Digital Aerial Photography With Ground Control  
Source Database Name Code: STCM  
CMC2 Coordinate Method ID Code: DGPS  
DC4 Datum ID Code: WGS84  
Verified Coordinate Method ID Code: DPHO  
Comments: Not reported  
Latitude/Longitude (deg/min/sec): 29 11 / 82 11

**DWM CONTAM:**

Name: EXXON #5333  
Address: 3820 W SILVER SPRINGS BLVD  
City,State,Zip: OCALA, FL 34482  
Program Site Id: 8511081  
Lat DD: 29  
Lat MM: 12  
Lat SS: Not reported  
Long DD: 82  
Long MM: 8  
Long SS: 48  
Office/ District: CD  
Program Area: PETROLEUM  
Priority Score: Not reported  
Datum: 0

Map ID  
Direction  
Distance  
Elevation

MAP FINDINGS

Site

Database(s)

EDR ID Number  
EPA ID Number

**EXXON #5333 (Continued)**

**U001361070**

Method: UNVR  
Facility Status: OPEN-STCM  
Facility Type: A - Retail Station  
Score Effective Date: 2006-08-09 00:00:00  
Score When Ranked: 76  
Rank: 556  
Operator: Not reported  
Phone: Not reported  
Name Changed: Not reported  
Addr Changed: Not reported  
Related Party ID: 80961  
Primary RP Role: PROPERTY OWNER  
RP Begin Date: 11/3/2020  
RP Name: GISSY HOLDINGS LLC  
RP Address1: 9259 POINT CYPRESS DR  
RP Address2: ATTN: STORAGE TANK REGIS  
RP City: ORLANDO  
RP State: FL  
RP Zip5: 32836  
RP Zip4: Not reported  
Contact: Not reported  
RP Phone: Not reported  
RP Extension: Not reported  
Site Manager: SMITH\_LWS

**Z137 SAMS GAS #6335**  
**West 3921 SW COLLEGE RD**  
**< 1/8 Ocala, FL 34474**  
**0.013 mi.**  
**68 ft. Site 1 of 2 in cluster Z**

**FL LUST U003798851**  
**FL UST N/A**  
**FL SPILLS**  
**FL DWM CONTAM**  
**FL Financial Assurance**  
**FL TIER 2**

**Actual:**  
**68 ft.**

**LUST:**

**Focus Map:** Name: SAMS GAS #6335  
**14** Address: 3921 SW COLLEGE RD  
City,State,Zip: Ocala, FL 34474  
Region: STATE  
Facility Id: 9803459  
Facility Status: OPEN  
Facility Type: A - Retail Station  
Facility Phone: (479)204-6148  
Facility Cleanup Rank: Not reported  
District: Central District  
Lat/Long (dms): 29 8 55.9656999 / 82 11 19.8090000  
Section: Not reported  
Township: Not reported  
Range: Not reported  
Feature: Not reported  
Method: AGPS  
Datum: Not reported  
Score: 10  
Score Effective Date: 2010-03-09 00:00:00  
Score When Ranked: Not reported  
Operator: LUANNE WISE  
Name Update: 2001-03-08 00:00:00  
Address Update: 2007-03-27 00:00:00

Petroleum Cleanup PCT Facility Score:

Map ID  
Direction  
Distance  
Elevation

MAP FINDINGS

Site

Database(s)

EDR ID Number  
EPA ID Number

**SAMS GAS #6335 (Continued)**

**U003798851**

Facility Cleanup Status: CMPL - COMPLETED  
Contact: CHRISTINE TIMS/ COMPLIANCE MANAGER 479-204-6126  
Contact Company: SAMS EAST INC C/O APTIM  
Contact Address: 8725 ROSEHILL RD #450  
Contact City/State/Zip: LENEXA, KS 66215  
Phone: (877)829-5505  
Bad Address Ind: N  
State: FL  
Zip: 34474  
Score: 10  
Score Effective Date: 2010-03-09 00:00:00  
Related Party ID: 50025  
Primary RP Role: ACCOUNT OWNER  
RP Begin Date: 2000-12-28  
RP Zip: Not reported  
RP Extension: Not reported

**Discharge Cleanup Summary:**

Discharge Date: 12/19/2008  
PCT Discharge Combined: Not reported  
Cleanup Required: R - CLEANUP REQUIRED  
Discharge Cleanup Status: SRCR - SRCR COMPLETE  
Disch Cleanup Status Date: 10/15/2015  
Cleanup Work Status: COMPLETED  
Information Source: D - DISCHARGE NOTIFICATION  
Other Source Description: Not reported  
Eligibility Indicator: I - INELIGIBLE  
Site Manager: SUSSKO\_R  
Site Mgr End Date: 10/10/2015  
Tank Office: PCCD - CD CLEANUP & COMPLIANCE ASSURANCE PROGRAM

**Contaminated Media:**

Discharge Date: 12/19/2008  
Pct Discharge Combined With: Not reported  
Cleanup Required: R - CLEANUP REQUIRED  
Discharge Cleanup Status: SRCR - SRCR COMPLETE  
Disch Cleanup Status Date: 10/15/2015  
Cleanup Work Status: COMPLETED  
Information Source: D - DISCHARGE NOTIFICATION  
Other Source Description: Not reported  
Elig Indicator: I - INELIGIBLE  
Site Manager: SUSSKO\_R  
Site Mgr End Date: 10/10/2015  
Tank Office: PCCD - CD CLEANUP & COMPLIANCE  
Contaminated Drinking Wells: Not reported  
Contaminated Monitoring Well: No  
Contaminated Soil: Yes  
Contaminated Surface Water: No  
Contaminated Ground Water: No  
Pollutant: B - Unleaded Gas  
Pollutant Other Description: gasoline  
Gallons Discharged: 0

**Task Information:**

District: CD  
Facility ID: 9803459  
Facility Status: OPEN  
Facility Type: A - Retail Station -

Map ID  
Direction  
Distance  
Elevation

MAP FINDINGS

Site

Database(s)

EDR ID Number  
EPA ID Number

**SAMS GAS #6335 (Continued)**

**U003798851**

County: MARION  
County ID: 42  
Cleanup Eligibility Status: I  
Source Effective Date: Not reported  
Discharge Date: 12-19-2008  
Cleanup Required: R - CLEANUP REQUIRED  
Discharge Cleanup Status: SRCR - SRCR COMPLETE  
Disch Cleanup Status Date: 10-15-2015  
SRC Action Type: SRCR - SITE REHABILITATION COMPLETION REPORT  
SRC Submit Date: 09-02-2015  
SRC Review Date: 10-15-2015  
SRC Completion Status: A - APPROVED  
SRC Issue Date: 10-15-2015  
SRC Comment: Not reported  
Cleanup Work Status: COMPLETED  
Site Mgr: SUSSKO\_R  
Site Mgr End Date: 10-10-2015  
Tank Office: PCCD - Central District  
SR Task ID: Not reported  
SR Cleanup Responsible: -  
SR Funding Eligibility Type: -  
SR Actual Cost: Not reported  
SR Completion Date: Not reported  
SR Payment Date: Not reported  
SR Oral Date: Not reported  
SR Written Date: Not reported  
SR Soil Removal: Not reported  
SR Free Product Removal: Not reported  
SR Soil Tonnage Removed: Not reported  
SR Soil Treatment: Not reported  
SR Other Treatment: Not reported  
SR Alternate Proc Received Date: Not reported  
SR Alternate Procedure Status: Not reported  
SR Alternate Procedure Status Date: Not reported  
SR Alternate Procedure Comments: Not reported  
SA Task ID: Not reported  
SA Cleanup Responsible: -  
SA Funding Eligibility Type: -  
SA Actual Cost: Not reported  
SA Completion Date: Not reported  
SA Payment Date: Not reported  
RAP Task ID: Not reported  
RAP Cleanup Responsible ID: -  
RAP Funding Eligibility Type: -  
RAP Actual Cost: Not reported  
RAP Completion Date: Not reported  
RAP Payment Date: Not reported  
RAP Last Order Approved: Not reported  
RA Task ID: 89117  
RA Cleanup Responsible: -  
RA Funding Eligibility Type: -  
RA Years to Complete: Not reported  
RA Actual Cost: Not reported

[Click here for Florida Oculus:](#)

Map ID  
Direction  
Distance  
Elevation

MAP FINDINGS

Site

Database(s)

EDR ID Number  
EPA ID Number

**SAMS GAS #6335 (Continued)**

**U003798851**

UST:

Facility ID: 9803459  
Name: SAMS GAS #6335  
Address: 3921 SW COLLEGE RD  
City,State,Zip: OCALA, FL 34474  
Facility Phone: 4792046148  
Facility Status: OPEN  
Facility Type: A  
Type Description: Retail Station  
Depco: C  
Region: STATE  
Positioning Method: AGPS  
Latitude/Longitude: 29 8 56 / 82 11 20

UST:

Tank ID: 2  
Tank Capacity: 20000  
Tank Location: UNDERGROUND  
Tank Status: U  
Status Date: 12/01/2000  
Install Date: 12/1/2000  
Substance: B  
Content Description: Unleaded Gas  
Vessel Indicator: TANK  
DEP Contractor: C

Owner:

Owner ID: 50025  
Owner Name: SAMS EAST INC C/O APTIM  
Owner Address: 8725 ROSEHILL RD #450  
Owner Address 2: ATTN: LICENSING SUPPORT  
Owner City,State,Zip: LENEXA, KS 66215  
Owner Contact: CHRISTINE TIMS/ COMPLIANCE MANAGER 479-204-6126  
Owner Phone: 8778295505

Construction:

Tank ID: 1  
Construction Category: A  
Construction Description: Ball check valve

Tank ID: 1  
Construction Category: E  
Construction Description: Fiberglass

Tank ID: 1  
Construction Category: I  
Construction Description: Double wall

Tank ID: 1  
Construction Category: M  
Construction Description: Spill containment bucket

Tank ID: 1  
Construction Category: P  
Construction Description: Level gauges/alarms

Tank ID: 2

Map ID  
Direction  
Distance  
Elevation

MAP FINDINGS

Site

Database(s)

EDR ID Number  
EPA ID Number

**SAMS GAS #6335 (Continued)**

**U003798851**

Construction Category:	A
Construction Description:	Ball check valve
Tank ID:	2
Construction Category:	E
Construction Description:	Fiberglass
Tank ID:	2
Construction Category:	I
Construction Description:	Double wall
Tank ID:	2
Construction Category:	P
Construction Description:	Level gauges/alarms
Tank ID:	2
Construction Category:	L
Construction Description:	Compartmented
Tank ID:	2
Construction Category:	M
Construction Description:	Spill containment bucket
Piping:	
Tank ID:	1
Piping Category:	N
Piping Description:	Approved synthetic material
Tank ID:	1
Piping Category:	F
Piping Description:	Double wall
Tank ID:	1
Piping Category:	J
Piping Description:	Pressurized piping system
Tank ID:	1
Piping Category:	K
Piping Description:	Dispenser liners
Tank ID:	2
Piping Category:	N
Piping Description:	Approved synthetic material
Tank ID:	2
Piping Category:	F
Piping Description:	Double wall
Tank ID:	2
Piping Category:	J
Piping Description:	Pressurized piping system
Tank ID:	2
Piping Category:	K
Piping Description:	Dispenser liners

Map ID  
Direction  
Distance  
Elevation

MAP FINDINGS

Site

Database(s)

EDR ID Number  
EPA ID Number

**SAMS GAS #6335 (Continued)**

**U003798851**

Monitoring:

Tank ID: 1  
Petro Monitoring Category: F  
Monitoring Description: Monitor dbl wall tank space

Tank ID: 1  
Petro Monitoring Category: H  
Monitoring Description: Mechanical line leak detector

Tank ID: 1  
Petro Monitoring Category: L  
Monitoring Description: Automatic tank gauging - USTs

Tank ID: 1  
Petro Monitoring Category: 3  
Monitoring Description: Electronic monitor pipe sumps

Tank ID: 2  
Petro Monitoring Category: F  
Monitoring Description: Monitor dbl wall tank space

Tank ID: 2  
Petro Monitoring Category: H  
Monitoring Description: Mechanical line leak detector

Tank ID: 2  
Petro Monitoring Category: L  
Monitoring Description: Automatic tank gauging - USTs

Tank ID: 2  
Petro Monitoring Category: 3  
Monitoring Description: Electronic monitor pipe sumps

Tank ID: 1  
Tank Capacity: 20000  
Tank Location: UNDERGROUND  
Tank Status: U  
Status Date: 12/01/2000  
Install Date: 12/1/2000  
Substance: B  
Content Description: Unleaded Gas  
Vessel Indicator: TANK  
DEP Contractor: C

Owner:

Owner ID: 50025  
Owner Name: SAMS EAST INC C/O APTIM  
Owner Address: 8725 ROSEHILL RD #450  
Owner Address 2: ATTN: LICENSING SUPPORT  
Owner City,State,Zip: LENEXA, KS 66215  
Owner Contact: CHRISTINE TIMS/ COMPLIANCE MANAGER 479-204-6126  
Owner Phone: 8778295505

Construction:

Tank ID: 1  
Construction Category: A

Map ID  
Direction  
Distance  
Elevation

MAP FINDINGS

Site

Database(s)

EDR ID Number  
EPA ID Number

**SAMS GAS #6335 (Continued)**

**U003798851**

Construction Description:	Ball check valve
Tank ID:	1
Construction Category:	E
Construction Description:	Fiberglass
Tank ID:	1
Construction Category:	I
Construction Description:	Double wall
Tank ID:	1
Construction Category:	M
Construction Description:	Spill containment bucket
Tank ID:	1
Construction Category:	P
Construction Description:	Level gauges/alarms
Tank ID:	2
Construction Category:	A
Construction Description:	Ball check valve
Tank ID:	2
Construction Category:	E
Construction Description:	Fiberglass
Tank ID:	2
Construction Category:	I
Construction Description:	Double wall
Tank ID:	2
Construction Category:	P
Construction Description:	Level gauges/alarms
Tank ID:	2
Construction Category:	L
Construction Description:	Compartmented
Tank ID:	2
Construction Category:	M
Construction Description:	Spill containment bucket
Piping:	
Tank ID:	1
Piping Category:	N
Piping Description:	Approved synthetic material
Tank ID:	1
Piping Category:	F
Piping Description:	Double wall
Tank ID:	1
Piping Category:	J
Piping Description:	Pressurized piping system
Tank ID:	1
Piping Category:	K



Map ID  
Direction  
Distance  
Elevation

MAP FINDINGS

Site

Database(s)

EDR ID Number  
EPA ID Number

**SAMS GAS #6335 (Continued)**

**U003798851**

Piping Description:	Dispenser liners
Tank ID:	2
Piping Category:	N
Piping Description:	Approved synthetic material
Tank ID:	2
Piping Category:	F
Piping Description:	Double wall
Tank ID:	2
Piping Category:	J
Piping Description:	Pressurized piping system
Tank ID:	2
Piping Category:	K
Piping Description:	Dispenser liners
Monitoring:	
Tank ID:	1
Petro Monitoring Category:	F
Monitoring Description:	Monitor dbl wall tank space
Tank ID:	1
Petro Monitoring Category:	H
Monitoring Description:	Mechanical line leak detector
Tank ID:	1
Petro Monitoring Category:	L
Monitoring Description:	Automatic tank gauging - USTs
Tank ID:	1
Petro Monitoring Category:	3
Monitoring Description:	Electronic monitor pipe sumps
Tank ID:	2
Petro Monitoring Category:	F
Monitoring Description:	Monitor dbl wall tank space
Tank ID:	2
Petro Monitoring Category:	H
Monitoring Description:	Mechanical line leak detector
Tank ID:	2
Petro Monitoring Category:	L
Monitoring Description:	Automatic tank gauging - USTs
Tank ID:	2
Petro Monitoring Category:	3
Monitoring Description:	Electronic monitor pipe sumps

**SPILLS:**

Name: Not reported  
Address: 3921 SW COLLEGE ROAD

Map ID  
Direction  
Distance  
Elevation

MAP FINDINGS

Site

Database(s)

EDR ID Number  
EPA ID Number

**SAMS GAS #6335 (Continued)**

**U003798851**

City,State,Zip: Ocala, FL  
OHMIT Incident Number: 58830  
Incident Legacy: Not reported  
On-Scene Response: No  
Criminal Indicator: No  
Hurricane Indicator: No  
Incident Date: 08/28/2017  
Incident Status: Closed  
Incident Report Date: 08/28/2017  
Pollutant: Gasoline  
Pollutants Category: Petroleum  
Substance Spilled: Gasoline  
Amount Spilled (Gallons): 44.00  
Pollutant - Unit Measure: gallon

Incident Party Name: DGC Environmental  
Description: Inland

Incident Party Name: DGC Environmental  
Description: Inland

Incident Party Name: Immigration & Customs Enforcement  
Description: Inland

Incident Party Name: Immigration & Customs Enforcement  
Description: Inland

Incident Party Name: Sams Club  
Description: Inland

Incident Party Name: Sams Club  
Description: Inland

Incident Party Name: Sams Club  
Description: Inland

Incident Party Name: Sams Club  
Description: Inland

**DWM CONTAM:**

Name: SAMS GAS #6335  
Address: 3921 SW COLLEGE RD  
City,State,Zip: Ocala, FL  
Program Site Id: 9803459  
Lat DD: 29  
Lat MM: 8  
Lat SS: Not reported  
Long DD: 82  
Long MM: 11  
Long SS: 20  
Office/ District: CD  
Program Area: PETROLEUM  
Priority Score: Not reported  
Datum: Not reported  
Method: AGPS  
Facility Status: CLOSED-STCM

Map ID  
Direction  
Distance  
Elevation

MAP FINDINGS

Site

Database(s)

EDR ID Number  
EPA ID Number

**SAMS GAS #6335 (Continued)**

**U003798851**

Facility Type: Not reported  
Score Effective Date: Not reported  
Score When Ranked: Not reported  
Rank: Not reported  
Operator: Not reported  
Phone: Not reported  
Name Changed: Not reported  
Addr Changed: Not reported  
Related Party ID: Not reported  
Primary RP Role: Not reported  
RP Begin Date: Not reported  
RP Name: Not reported  
RP Address1: Not reported  
RP Address2: Not reported  
RP City: Not reported  
RP State: Not reported  
RP Zip5: Not reported  
RP Zip4: Not reported  
Contact: Not reported  
RP Phone: Not reported  
RP Extension: Not reported  
Site Manager: Not reported

**FL Financial Assurance 3:**

Name: SAMS GAS #6335  
Address: 3921 SW COLLEGE RD  
City,State,Zip: OCALA, FL 34474  
Region: 3  
Facility ID: 9803459  
Facility Phone: 4792046148  
Facility Status: OPEN  
Facility Type: A  
Type Description: Retail Station  
DEP CO: C  
Financial Responsibility: INSURANCE  
Insurance Company: COMMERCE & INDUSTRY  
Effective Date: 05/30/2009  
Expire Date: 05/30/2010  
Owner ID: 50025  
Owner Name: SAMS EAST INC C/O APTIM  
Owner Address: 8725 ROSEHILL RD #450  
Owner Address2: ATTN: LICENSING SUPPORT  
Owner City,St,Zip: LENEXA, KS 66215  
Contact: CHRISTINE TIMS/ COMPLIANCE MANAGER 479-204-6126  
Resp Party Phone: 8778295505

Name: SAMS GAS #6335  
Address: 3921 SW COLLEGE RD  
City,State,Zip: OCALA, FL 34474  
Region: 3  
Facility ID: 9803459  
Facility Phone: 4792046148  
Facility Status: OPEN  
Facility Type: A  
Type Description: Retail Station  
DEP CO: C  
Financial Responsibility: INSURANCE

Map ID  
Direction  
Distance  
Elevation

MAP FINDINGS

Site

Database(s)

EDR ID Number  
EPA ID Number

**SAMS GAS #6335 (Continued)**

**U003798851**

Insurance Company: COMMERCE & INDUSTRY  
Effective Date: 05/30/2010  
Expire Date: 05/30/2011  
Owner ID: 50025  
Owner Name: SAMS EAST INC C/O APTIM  
Owner Address: 8725 ROSEHILL RD #450  
Owner Address2: ATTN: LICENSING SUPPORT  
Owner City,St,Zip: LENEXA, KS 66215  
Contact: CHRISTINE TIMS/ COMPLIANCE MANAGER 479-204-6126  
Resp Party Phone: 8778295505

Name: SAMS GAS #6335  
Address: 3921 SW COLLEGE RD  
City,State,Zip: OCALA, FL 34474  
Region: 3  
Facility ID: 9803459  
Facility Phone: 4792046148  
Facility Status: OPEN  
Facility Type: A  
Type Description: Retail Station  
DEP CO: C  
Financial Responsibility: INSURANCE  
Insurance Company: COMMERCE & INDUSTRY  
Effective Date: 05/30/2011  
Expire Date: 05/30/2012  
Owner ID: 50025  
Owner Name: SAMS EAST INC C/O APTIM  
Owner Address: 8725 ROSEHILL RD #450  
Owner Address2: ATTN: LICENSING SUPPORT  
Owner City,St,Zip: LENEXA, KS 66215  
Contact: CHRISTINE TIMS/ COMPLIANCE MANAGER 479-204-6126  
Resp Party Phone: 8778295505

Name: SAMS GAS #6335  
Address: 3921 SW COLLEGE RD  
City,State,Zip: OCALA, FL 34474  
Region: 3  
Facility ID: 9803459  
Facility Phone: 4792046148  
Facility Status: OPEN  
Facility Type: A  
Type Description: Retail Station  
DEP CO: C  
Financial Responsibility: INSURANCE  
Insurance Company: COMMERCE & INDUSTRY  
Effective Date: 05/30/2012  
Expire Date: 05/30/2013  
Owner ID: 50025  
Owner Name: SAMS EAST INC C/O APTIM  
Owner Address: 8725 ROSEHILL RD #450  
Owner Address2: ATTN: LICENSING SUPPORT  
Owner City,St,Zip: LENEXA, KS 66215  
Contact: CHRISTINE TIMS/ COMPLIANCE MANAGER 479-204-6126  
Resp Party Phone: 8778295505

Name: SAMS GAS #6335  
Address: 3921 SW COLLEGE RD

Map ID  
Direction  
Distance  
Elevation

MAP FINDINGS

Site

Database(s)

EDR ID Number  
EPA ID Number

**SAMS GAS #6335 (Continued)**

**U003798851**

City,State,Zip: Ocala, FL 34474  
Region: 3  
Facility ID: 9803459  
Facility Phone: 4792046148  
Facility Status: OPEN  
Facility Type: A  
Type Description: Retail Station  
DEP CO: C  
Financial Responsibility: INSURANCE  
Insurance Company: INDIAN HARBOR  
Effective Date: 05/30/2013  
Expire Date: 05/30/2014  
Owner ID: 50025  
Owner Name: SAMS EAST INC C/O APTIM  
Owner Address: 8725 ROSEHILL RD #450  
Owner Address2: ATTN: LICENSING SUPPORT  
Owner City,St,Zip: LENEXA, KS 66215  
Contact: CHRISTINE TIMS/ COMPLIANCE MANAGER 479-204-6126  
Resp Party Phone: 8778295505

Name: SAMS GAS #6335  
Address: 3921 SW COLLEGE RD  
City,State,Zip: Ocala, FL 34474  
Region: 3  
Facility ID: 9803459  
Facility Phone: 4792046148  
Facility Status: OPEN  
Facility Type: A  
Type Description: Retail Station  
DEP CO: C  
Financial Responsibility: INSURANCE  
Insurance Company: INDIAN HARBOR  
Effective Date: 05/30/2014  
Expire Date: 05/30/2015  
Owner ID: 50025  
Owner Name: SAMS EAST INC C/O APTIM  
Owner Address: 8725 ROSEHILL RD #450  
Owner Address2: ATTN: LICENSING SUPPORT  
Owner City,St,Zip: LENEXA, KS 66215  
Contact: CHRISTINE TIMS/ COMPLIANCE MANAGER 479-204-6126  
Resp Party Phone: 8778295505

Name: SAMS GAS #6335  
Address: 3921 SW COLLEGE RD  
City,State,Zip: Ocala, FL 34474  
Region: 3  
Facility ID: 9803459  
Facility Phone: 4792046148  
Facility Status: OPEN  
Facility Type: A  
Type Description: Retail Station  
DEP CO: C  
Financial Responsibility: INSURANCE  
Insurance Company: INDIAN HARBOR  
Effective Date: 05/30/2015  
Expire Date: 05/30/2017  
Owner ID: 50025

Map ID  
Direction  
Distance  
Elevation

MAP FINDINGS

Site

Database(s)

EDR ID Number  
EPA ID Number

**SAMS GAS #6335 (Continued)**

**U003798851**

Owner Name: SAMS EAST INC C/O APTIM  
Owner Address: 8725 ROSEHILL RD #450  
Owner Address2: ATTN: LICENSING SUPPORT  
Owner City,St,Zip: LENEXA, KS 66215  
Contact: CHRISTINE TIMS/ COMPLIANCE MANAGER 479-204-6126  
Resp Party Phone: 8778295505

Name: SAMS GAS #6335  
Address: 3921 SW COLLEGE RD  
City,State,Zip: OCALA, FL 34474  
Region: 3  
Facility ID: 9803459  
Facility Phone: 4792046148  
Facility Status: OPEN  
Facility Type: A  
Type Description: Retail Station  
DEP CO: C  
Financial Responsibility: INSURANCE  
Insurance Company: INDIAN HARBOR INSURANCE COMPANY  
Effective Date: 05/01/2017  
Expire Date: 05/01/2018  
Owner ID: 50025  
Owner Name: SAMS EAST INC C/O APTIM  
Owner Address: 8725 ROSEHILL RD #450  
Owner Address2: ATTN: LICENSING SUPPORT  
Owner City,St,Zip: LENEXA, KS 66215  
Contact: CHRISTINE TIMS/ COMPLIANCE MANAGER 479-204-6126  
Resp Party Phone: 8778295505

Name: SAMS GAS #6335  
Address: 3921 SW COLLEGE RD  
City,State,Zip: OCALA, FL 34474  
Region: 3  
Facility ID: 9803459  
Facility Phone: 4792046148  
Facility Status: OPEN  
Facility Type: A  
Type Description: Retail Station  
DEP CO: C  
Financial Responsibility: INSURANCE  
Insurance Company: INDIAN HARBOR INSURANCE COMPANY  
Effective Date: 05/01/2018  
Expire Date: 05/01/2019  
Owner ID: 50025  
Owner Name: SAMS EAST INC C/O APTIM  
Owner Address: 8725 ROSEHILL RD #450  
Owner Address2: ATTN: LICENSING SUPPORT  
Owner City,St,Zip: LENEXA, KS 66215  
Contact: CHRISTINE TIMS/ COMPLIANCE MANAGER 479-204-6126  
Resp Party Phone: 8778295505

Name: SAMS GAS #6335  
Address: 3921 SW COLLEGE RD  
City,State,Zip: OCALA, FL 34474  
Region: 3  
Facility ID: 9803459  
Facility Phone: 4792046148

Map ID  
Direction  
Distance  
Elevation

MAP FINDINGS

Site

Database(s)

EDR ID Number  
EPA ID Number

**SAMS GAS #6335 (Continued)**

**U003798851**

Facility Status: OPEN  
Facility Type: A  
Type Description: Retail Station  
DEP CO: C  
Financial Responsibility: INSURANCE  
Insurance Company: INDIAN HARBOR INSURANCE COMPANY  
Effective Date: 05/01/2019  
Expire Date: 05/01/2020  
Owner ID: 50025  
Owner Name: SAMS EAST INC C/O APTIM  
Owner Address: 8725 ROSEHILL RD #450  
Owner Address2: ATTN: LICENSING SUPPORT  
Owner City,St,Zip: LENEXA, KS 66215  
Contact: CHRISTINE TIMS/ COMPLIANCE MANAGER 479-204-6126  
Resp Party Phone: 8778295505

Name: SAMS GAS #6335  
Address: 3921 SW COLLEGE RD  
City,State,Zip: OCALA, FL 34474  
Region: 3  
Facility ID: 9803459  
Facility Phone: 4792046148  
Facility Status: OPEN  
Facility Type: A  
Type Description: Retail Station  
DEP CO: C  
Financial Responsibility: INSURANCE  
Insurance Company: INDIAN HARBOR INSURANCE COMPANY  
Effective Date: 05/01/2020  
Expire Date: 05/01/2021  
Owner ID: 50025  
Owner Name: SAMS EAST INC C/O APTIM  
Owner Address: 8725 ROSEHILL RD #450  
Owner Address2: ATTN: LICENSING SUPPORT  
Owner City,St,Zip: LENEXA, KS 66215  
Contact: CHRISTINE TIMS/ COMPLIANCE MANAGER 479-204-6126  
Resp Party Phone: 8778295505

Name: SAMS GAS #6335  
Address: 3921 SW COLLEGE RD  
City,State,Zip: OCALA, FL 34474  
Region: 3  
Facility ID: 9803459  
Facility Phone: 4792046148  
Facility Status: OPEN  
Facility Type: A  
Type Description: Retail Station  
DEP CO: C  
Financial Responsibility: SELF-INSURANCE - LETTER FROM CHIEF FINANCIAL OFFIC  
Insurance Company: Not reported  
Effective Date: 05/31/2008  
Expire Date: 05/31/2009  
Owner ID: 50025  
Owner Name: SAMS EAST INC C/O APTIM  
Owner Address: 8725 ROSEHILL RD #450  
Owner Address2: ATTN: LICENSING SUPPORT  
Owner City,St,Zip: LENEXA, KS 66215

Map ID  
Direction  
Distance  
Elevation

MAP FINDINGS

Site

Database(s)

EDR ID Number  
EPA ID Number

**SAMS GAS #6335 (Continued)**

**U003798851**

Contact: CHRISTINE TIMS/ COMPLIANCE MANAGER 479-204-6126  
Resp Party Phone: 8778295505

**TIER 2:**

Name: SAM'S CLUB #6335  
Address: 3921 S.W. COLLEGE RD.  
City,State,Zip: OCALA, FL 34474

Year: 2021  
Facility Id: 7094217  
Active Date: Not reported  
Inactive Date: Not reported  
Sale Pending: Not reported  
Original Date: Not reported  
PLOT Source: Not reported  
Latitude: Not reported  
Longitude: Not reported  
LEPC District: Not reported  
Counties: Not reported  
SERC: Not reported  
Program Level: Not reported  
PRIME: Not reported  
SIC Code: Not reported  
SIC Code 2: Not reported  
NAICS Code: 452311  
Last Modified Date: 01/31/2022  
First Submit Date: 01/31/2022  
Data Submitted By: Jason Fadely, Tier II Consultant  
Company Name: Walmart, Inc.  
Comments: Not reported

**Contact:**

Contact ID: Not reported  
Year: 2021  
Facility Id: 7094217  
Contact Type: Owner / Operator  
Contact Name: Sam's East, Inc.  
Contact Title: Not reported  
Contact Phone: 479-204-6188  
Contact 24Hr Phone: Not reported  
Contact Telephone 2: Not reported  
Contact Telephone 3: Not reported  
Contact Telephone 4: Not reported  
Contact Telephone 5: Not reported  
Contact Telephone 6: Not reported  
Contact Email: cassie.clark@walmart.com

Name: SAM'S CLUB #6335  
Address: 3921 S.W. COLLEGE RD.  
City,State,Zip: OCALA, FL 34474

Year: 2020  
Facility Id: 6807001  
Active Date: Not reported  
Inactive Date: Not reported



Map ID  
Direction  
Distance  
Elevation

MAP FINDINGS

Site

Database(s)

EDR ID Number  
EPA ID Number

**SAMS GAS #6335 (Continued)**

**U003798851**

Sale Pending: Not reported  
Original Date: Not reported  
PLOT Source: Not reported  
Latitude: Not reported  
Longitude: Not reported  
LEPC District: Not reported  
Counties: Not reported  
SERC: Not reported  
Program Level: Not reported  
PRIME: Not reported  
SIC Code: Not reported  
SIC Code 2: Not reported  
NAICS Code: 452311  
Last Modified Date: 02/02/2021  
First Submit Date: 02/02/2021  
Data Submitted By: Jason Fadely, Tier II Consultant  
Company Name: Walmart, Inc.  
Comments: Not reported

Contact:  
Contact ID: Not reported  
Year: 2020  
Facility Id: 6807001  
Contact Type: Owner / Operator  
Contact Name: Sam's East, Inc.  
Contact Title: Not reported  
Contact Phone: 479-204-6188  
Contact 24Hr Phone: Not reported  
Contact Telephone 2: Not reported  
Contact Telephone 3: Not reported  
Contact Telephone 4: Not reported  
Contact Telephone 5: Not reported  
Contact Telephone 6: Not reported  
Contact Email: cassie.clark@walmart.com

Name: SAM'S CLUB #6335  
Address: 3921 S.W. COLLEGE RD.  
City,State,Zip: OCALA, FL 34474

Year: 2019  
Facility Id: 6636244  
Active Date: Not reported  
Inactive Date: Not reported  
Sale Pending: Not reported  
Original Date: Not reported  
PLOT Source: Not reported  
Latitude: Not reported  
Longitude: Not reported  
LEPC District: Not reported  
Counties: Not reported  
SERC: Not reported  
Program Level: Not reported  
PRIME: Not reported  
SIC Code: Not reported  
SIC Code 2: Not reported  
NAICS Code: 452311

Map ID  
Direction  
Distance  
Elevation

MAP FINDINGS

Site

Database(s)

EDR ID Number  
EPA ID Number

**SAMS GAS #6335 (Continued)**

**U003798851**

Last Modified Date: 01/24/2020  
First Submit Date: 01/24/2020  
Data Submitted By: Jason Fadely, Tier II Consultant  
Company Name: Walmart, Inc.  
Comments: Not reported

Contact:

Contact ID: Not reported  
Year: 2019  
Facility Id: 6636244  
Contact Type: Owner / Operator  
Contact Name: Sam's East, Inc.  
Contact Title: Not reported  
Contact Phone: 479-204-6188  
Contact 24Hr Phone: Not reported  
Contact Telephone 2: Not reported  
Contact Telephone 3: Not reported  
Contact Telephone 4: Not reported  
Contact Telephone 5: Not reported  
Contact Telephone 6: Not reported  
Contact Email: cassie.clark@walmart.com

Name: SAM'S CLUB #6335  
Address: 3921 S.W. COLLEGE RD.  
City,State,Zip: OCALA, FL 34474

Year: 2018  
Facility Id: 6378147  
Active Date: Not reported  
Inactive Date: Not reported  
Sale Pending: Not reported  
Original Date: Not reported  
PLOT Source: Not reported  
Latitude: Not reported  
Longitude: Not reported  
LEPC District: Not reported  
Counties: Not reported  
SERC: Not reported  
Program Level: Not reported  
PRIME: Not reported  
SIC Code: Not reported  
SIC Code 2: Not reported  
NAICS Code: 452311  
Last Modified Date: 02/08/2019  
First Submit Date: 02/08/2019  
Data Submitted By: Jason Fadely, Tier II Consultant  
Company Name: Walmart, Inc.  
Comments: Not reported

Contact:

Contact ID: Not reported  
Year: 2018  
Facility Id: 6378147  
Contact Type: Owner / Operator  
Contact Name: Sam's East, Inc.  
Contact Title: Not reported

Map ID  
Direction  
Distance  
Elevation

MAP FINDINGS

Site

Database(s)

EDR ID Number  
EPA ID Number

**SAMS GAS #6335 (Continued)**

**U003798851**

Contact Phone: 479-204-6188  
Contact 24Hr Phone: Not reported  
Contact Telephone 2: Not reported  
Contact Telephone 3: Not reported  
Contact Telephone 4: Not reported  
Contact Telephone 5: Not reported  
Contact Telephone 6: Not reported  
Contact Email: cassie.clark@walmart.com

Name: SAM'S CLUB #6335  
Address: 3921 S.W. COLLEGE RD.  
City,State,Zip: OCALA, FL 34474

Year: 2017  
Facility Id: 6078541  
Active Date: Not reported  
Inactive Date: Not reported  
Sale Pending: Not reported  
Original Date: Not reported  
PLOT Source: Not reported  
Latitude: Not reported  
Longitude: Not reported  
LEPC District: Not reported  
Counties: Not reported  
SERC: Not reported  
Program Level: Not reported  
PRIME: Not reported  
SIC Code: 5399  
SIC Code 2: Not reported  
NAICS Code: 452311  
Last Modified Date: 02/07/2018  
First Submit Date: 02/07/2018  
Data Submitted By: Jason Fadely, Tier II Consultant  
Company Name: Walmart, Inc.  
Comments: Not reported

Contact:  
Contact ID: Not reported  
Year: 2017  
Facility Id: 6078541  
Contact Type: Emergency Contact  
Contact Name: Alarm Central Walmart  
Contact Title: Not reported  
Contact Phone: 800-530-9924  
Contact 24Hr Phone: Not reported  
Contact Telephone 2: Not reported  
Contact Telephone 3: Not reported  
Contact Telephone 4: 561-212-8344  
Contact Telephone 5: 479-204-6188  
Contact Telephone 6: Not reported  
Contact Email: cassie.clark@walmart.com

Name: SAM'S CLUB #6335  
Address: 3921 S.W. COLLEGE RD.

Map ID  
Direction  
Distance  
Elevation

MAP FINDINGS

Site

Database(s)

EDR ID Number  
EPA ID Number

**SAMS GAS #6335 (Continued)**

**U003798851**

City,State,Zip: Ocala, FL 34474

Year: 2016  
Facility Id: 5826892  
Active Date: Not reported  
Inactive Date: Not reported  
Sale Pending: Not reported  
Original Date: Not reported  
PLOT Source: Not reported  
Latitude: Not reported  
Longitude: Not reported  
LEPC District: Not reported  
Counties: Not reported  
SERC: Not reported  
Program Level: Not reported  
PRIME: Not reported  
SIC Code: 5399  
SIC Code 2: Not reported  
NAICS Code: 452910  
Last Modified Date: 02/02/2017  
First Submit Date: 02/02/2017  
Data Submitted By: Jason Fadely, Tier II Consultant  
Company Name: Sam's East, Inc.  
Comments: Not reported

Contact:  
Contact ID: Not reported  
Year: 2016  
Facility Id: 5826892  
Contact Type: Emergency Contact  
Contact Name: Alarm Central Wal-Mart  
Contact Title: Not reported  
Contact Phone: 800-530-9924  
Contact 24Hr Phone: Not reported  
Contact Telephone 2: Not reported  
Contact Telephone 3: Not reported  
Contact Telephone 4: 770-442-7379  
Contact Telephone 5: 479-204-3911  
Contact Telephone 6: 479-258-6810  
Contact Email: Rebecca.haynie@wal-mart.com

Name: SAM'S CLUB #6335  
Address: 3921 S.W. COLLEGE RD.  
City,State,Zip: Ocala, FL 34474

Year: 2015  
Facility Id: 5382125  
Active Date: Not reported  
Inactive Date: Not reported  
Sale Pending: Not reported  
Original Date: Not reported  
PLOT Source: Not reported  
Latitude: 29.148424  
Longitude: -82.19029330000001  
LEPC District: Not reported  
Counties: Not reported

Map ID  
Direction  
Distance  
Elevation

MAP FINDINGS

Site

Database(s)

EDR ID Number  
EPA ID Number

**SAMS GAS #6335 (Continued)**

**U003798851**

SERC: Not reported  
Program Level: Not reported  
PRIME: Not reported  
SIC Code: Not reported  
SIC Code 2: Not reported  
NAICS Code: 452910  
Last Modified Date: 01/29/2016  
First Submit Date: 01/29/2016  
Data Submitted By: Jason Fadely, Tier II Consultant  
Company Name: Sam's East, Inc.  
Comments: Not reported

Contact:  
Contact ID: Not reported  
Year: 2015  
Facility Id: 5382125  
Contact Type: Emergency Contact  
Contact Name: Alarm Central Wal-Mart  
Contact Title: Not reported  
Contact Phone: 800-530-9924  
Contact 24Hr Phone: Not reported  
Contact Telephone 2: Not reported  
Contact Telephone 3: Not reported  
Contact Telephone 4: 770-442-7379  
Contact Telephone 5: 479-204-3911  
Contact Telephone 6: 479-258-6810  
Contact Email: Rebecca.haynie@wal-mart.com

**Z138**  
**West**  
**< 1/8**  
**0.013 mi.**  
**68 ft.**

**SAMS CLUB #6335**  
**3921 SOUTHWEST COLLEGE ROAD**  
**OCALA, FL 34474**  
**Site 2 of 2 in cluster Z**

**RCRA-VSQG 1001123070**  
**ICIS FLR000023457**  
**FINDS**  
**ECHO**

**Actual:**  
**68 ft.**

**Focus Map:**  
**14**

RCRA Listings:  
Date Form Received by Agency: 20191021  
Handler Name: Sams Club #6335  
Handler Address: 3921 SW COLLEGE RD  
Handler City,State,Zip: Ocala, FL 34474-5713  
EPA ID: FLR000023457  
Contact Name: CASSIE CLARK  
Contact Address: PO BOX 8041  
Contact City,State,Zip: BENTONVILLE, AR 72712-0000  
Contact Telephone: 850-245-8707  
Contact Fax: Not reported  
Contact Email: CASSIE.CLARK@WALMART.COM  
Contact Title: SR MGR  
EPA Region: 04  
Land Type: Private  
Federal Waste Generator Description: Conditionally Exempt Small Quantity Generator  
Non-Notifier: Not reported  
Biennial Report Cycle: Not reported  
Accessibility: Not reported  
Active Site Indicator: Handler Activities  
State District Owner: FI

Map ID  
Direction  
Distance  
Elevation

MAP FINDINGS

Site

Database(s)

EDR ID Number  
EPA ID Number

**SAMS CLUB #6335 (Continued)**

**1001123070**

State District:	CD
Mailing Address:	3921 SW COLLEGE RD
Mailing City, State, Zip:	OCALA, FL 34474-5713
Owner Name:	Kelly Frieze
Owner Type:	Private
Operator Name:	Sam'S East Inc
Operator Type:	Private
Short-Term Generator Activity:	No
Importer Activity:	No
Mixed Waste Generator:	No
Transporter Activity:	No
Transfer Facility Activity:	No
Recycler Activity with Storage:	No
Small Quantity On-Site Burner Exemption:	No
Smelting Melting and Refining Furnace Exemption:	No
Underground Injection Control:	No
Off-Site Waste Receipt:	No
Universal Waste Indicator:	No
Universal Waste Destination Facility:	No
Federal Universal Waste:	No
Active Site State-Reg Handler:	---
Federal Facility Indicator:	Not reported
Hazardous Secondary Material Indicator:	N
Sub-Part K Indicator:	Not reported
2018 GPRC Permit Baseline:	Not on the Baseline
2018 GPRC Renewals Baseline:	Not on the Baseline
202 GPRC Corrective Action Baseline:	No
Subject to Corrective Action Universe:	No
Non-TSDFs Where RCRA CA has Been Imposed Universe:	No
Corrective Action Priority Ranking:	No NCAPS ranking
Environmental Control Indicator:	No
Institutional Control Indicator:	No
Human Exposure Controls Indicator:	N/A
Groundwater Controls Indicator:	N/A
Significant Non-Complier Universe:	No
Unaddressed Significant Non-Complier Universe:	No
Addressed Significant Non-Complier Universe:	No
Significant Non-Complier With a Compliance Schedule Universe:	No
Financial Assurance Required:	Not reported
Handler Date of Last Change:	20200826
Recognized Trader-Importer:	No
Recognized Trader-Exporter:	No
Importer of Spent Lead Acid Batteries:	No
Exporter of Spent Lead Acid Batteries:	No
Recycler Activity Without Storage:	No
Manifest Broker:	No
Sub-Part P Indicator:	H

Biennial: List of Years

Year: 2013

[Click Here for Biennial Reporting System Data:](#)

Hazardous Waste Summary:

Waste Code: D001  
Waste Description: Ignitable Waste

Map ID  
Direction  
Distance  
Elevation

MAP FINDINGS

Site

Database(s)

EDR ID Number  
EPA ID Number

**SAMS CLUB #6335 (Continued)**

**1001123070**

Waste Code:	D002
Waste Description:	Corrosive Waste
Waste Code:	D003
Waste Description:	Reactive Waste
Waste Code:	D004
Waste Description:	Arsenic
Waste Code:	D005
Waste Description:	Barium
Waste Code:	D006
Waste Description:	Cadmium
Waste Code:	D007
Waste Description:	Chromium
Waste Code:	D008
Waste Description:	Lead
Waste Code:	D009
Waste Description:	Mercury
Waste Code:	D010
Waste Description:	Selenium
Waste Code:	D011
Waste Description:	Silver
Waste Code:	D016
Waste Description:	2,4-D (2,4-Dichlorophenoxyacetic Acid)
Waste Code:	D018
Waste Description:	Benzene
Waste Code:	D022
Waste Description:	Chloroform
Waste Code:	D024
Waste Description:	M-Cresol
Waste Code:	D025
Waste Description:	P-Cresol
Waste Code:	D026
Waste Description:	Cresol
Waste Code:	D027
Waste Description:	1,4-Dichlorobenzene
Waste Code:	D030
Waste Description:	2,4-Dinitrotoluene
Waste Code:	D035
Waste Description:	Methyl Ethyl Ketone

Map ID  
Direction  
Distance  
Elevation

MAP FINDINGS

Site

Database(s)

EDR ID Number  
EPA ID Number

**SAMS CLUB #6335 (Continued)**

**1001123070**

Waste Code:	D039
Waste Description:	Tetrachloroethylene
Waste Code:	D040
Waste Description:	Trichloroethylene
Waste Code:	D043
Waste Description:	Vinyl Chloride
Waste Code:	P001
Waste Description:	2h-1-Benzopyran-2-One, 4-Hydroxy-3-(3-Oxo-1-Phenylbutyl)-, & Salts, When Present At Concentrations Greater Than 0.3% (Or) Warfarin, & Salts, When Present At Concentrations Greater Than 0.3%
Waste Code:	P046
Waste Description:	Alpha,Alpha-Dimethylphenethylamine (Or) Benzeneethanamine, Alpha, Alpha-Dimethyl-
Waste Code:	P075
Waste Description:	Nicotine, & Salts (Or) Pyridine, 3-(1-Methyl-2-Pyrrolidinyl)-,(S)-, & Salts
Waste Code:	U002
Waste Description:	2-Propanone (l) (Or) Acetone (l)
Waste Code:	U034
Waste Description:	Acetaldehyde, Trichloro- (Or) Chloral
Waste Code:	U035
Waste Description:	Benzenebutanoic Acid, 4-[Bis(2-Chloroethyl)Amino]- (Or) Chlorambucil
Waste Code:	U044
Waste Description:	Chloroform (Or) Methane, Trichloro-
Waste Code:	U058
Waste Description:	2h-1,3,2-Oxazaphosphorin-2-Amine, N,N-Bis(2-Chloroethyl)Tetrahydro-, 2-Oxide (Or) Cyclophosphamide
Waste Code:	U072
Waste Description:	Benzene, 1,4-Dichloro- (Or) P-Dichlorobenzene
Waste Code:	U080
Waste Description:	Methane, Dichloro- (Or) Methylene Chloride
Waste Code:	U089
Waste Description:	Diethylstilbesterol (Or) Phenol, 4,4'-(1,2-Diethyl-1,2-Ethenediyl)Bis, (E)-
Waste Code:	U122
Waste Description:	Formaldehyde
Waste Code:	U129
Waste Description:	Cyclohexane, 1,2,3,4,5,6-Hexachloro-, (1alpha, 2alpha, 3beta, 4alpha, 5alpha, 6beta)- (Or) Lindane
Waste Code:	U132
Waste Description:	Hexachlorophene (Or) Phenol, 2,2'-Methylenebis[3,4,6-Trichloro-



Map ID  
Direction  
Distance  
Elevation

MAP FINDINGS

Site

Database(s)

EDR ID Number  
EPA ID Number

**SAMS CLUB #6335 (Continued)**

**1001123070**

Waste Code:	U134
Waste Description:	Hydrofluoric Acid (C,T) (Or) Hydrogen Fluoride (C,T)
Waste Code:	U150
Waste Description:	L-Phenylalanine, 4-[Bis(2-Chloroethyl)Amino]- (Or) Melphalan
Waste Code:	U154
Waste Description:	Methanol (l) (Or) Methyl Alcohol (l)
Waste Code:	U159
Waste Description:	2-Butanone (l,T) (Or) Methyl Ethyl Ketone (Mek) (l,T)
Waste Code:	U165
Waste Description:	Naphthalene
Waste Code:	U182
Waste Description:	1,3,5-Trioxane, 2,4,6-Trimethyl- (Or) Paraldehyde
Waste Code:	U188
Waste Description:	Phenol
Waste Code:	U200
Waste Description:	Reserpine (Or) Yohimban-16-Carboxylic Acid, 11,17-Dimethoxy-18-[(3,4,5-Trimethoxybenzoyl)Oxy]-, Methyl Ester, (3beta, 16beta, 17alpha, 18beta, 20alpha)-
Waste Code:	U201
Waste Description:	1,3-Benzenediol (Or) Resorcinol
Waste Code:	U205
Waste Description:	Selenium Sulfide (Or) Selenium Sulfide Ses2 (R,T)
Waste Code:	U210
Waste Description:	Ethene, Tetrachloro- (Or) Tetrachloroethylene
Waste Code:	U240
Waste Description:	2,4-D, Salts & Esters (Or) Acetic Acid, (2,4-Dichlorophenoxy)-, Salts & Esters (Or) Dichlorophenoxyacetic Acid 2,4-D
Waste Code:	U249
Waste Description:	Zinc Phosphide Zn3p2, When Present At Concentrations Of 10% Or Less
Waste Code:	U279
Waste Description:	U279
Waste Code:	U409
Waste Description:	Carbamic Acid, [1,2-Phenylenebis (Iminocarbonothioyl)]Bis-, Dimethyl Ester (Or) Thiophanate-Methyl
Waste Code:	U411
Waste Description:	U411

Handler - Owner Operator:

Owner/Operator Indicator:	Operator
Owner/Operator Name:	SAM'S EAST INC
Legal Status:	Private
Date Became Current:	19911121

Map ID  
Direction  
Distance  
Elevation

MAP FINDINGS

Site

Database(s)

EDR ID Number  
EPA ID Number

**SAMS CLUB #6335 (Continued)**

**1001123070**

Date Ended Current: Not reported  
Owner/Operator Address: PO BOX 8041  
Owner/Operator City,State,Zip: BENTONVILLE, AR 72712-2841  
Owner/Operator Telephone: 479-204-0402  
Owner/Operator Telephone Ext: Not reported  
Owner/Operator Fax: Not reported  
Owner/Operator Email: Not reported

Owner/Operator Indicator: Owner  
Owner/Operator Name: SAM'S EAST, INC  
Legal Status: Private  
Date Became Current: 19911102  
Date Ended Current: Not reported  
Owner/Operator Address: P.O. BOX 8041  
Owner/Operator City,State,Zip: BENTONVILLE, AR 72712-8041  
Owner/Operator Telephone: 479-204-0402  
Owner/Operator Telephone Ext: Not reported  
Owner/Operator Fax: Not reported  
Owner/Operator Email: Not reported

Owner/Operator Indicator: Owner  
Owner/Operator Name: SAM'S EAST INC  
Legal Status: Private  
Date Became Current: 19911121  
Date Ended Current: Not reported  
Owner/Operator Address: PO BOX 8041  
Owner/Operator City,State,Zip: BENTONVILLE, AR 72712-2841  
Owner/Operator Telephone: 479-204-0402  
Owner/Operator Telephone Ext: Not reported  
Owner/Operator Fax: Not reported  
Owner/Operator Email: Not reported

Owner/Operator Indicator: Operator  
Owner/Operator Name: SAM'S EAST INC  
Legal Status: Private  
Date Became Current: 19911121  
Date Ended Current: Not reported  
Owner/Operator Address: PO BOX 8041  
Owner/Operator City,State,Zip: BENTONVILLE, AR 72712-2841  
Owner/Operator Telephone: 479-204-0402  
Owner/Operator Telephone Ext: Not reported  
Owner/Operator Fax: Not reported  
Owner/Operator Email: Not reported

Owner/Operator Indicator: Operator  
Owner/Operator Name: SAM'S EAST INC  
Legal Status: Private  
Date Became Current: 19911121  
Date Ended Current: Not reported  
Owner/Operator Address: PO BOX 8041  
Owner/Operator City,State,Zip: BENTONVILLE, AR 72712-8041  
Owner/Operator Telephone: 479-204-0402  
Owner/Operator Telephone Ext: Not reported  
Owner/Operator Fax: Not reported  
Owner/Operator Email: Not reported

Owner/Operator Indicator: Owner

Map ID  
Direction  
Distance  
Elevation

MAP FINDINGS

Site

Database(s)

EDR ID Number  
EPA ID Number

**SAMS CLUB #6335 (Continued)**

**1001123070**

Owner/Operator Name: SAM'S EAST INC	
Legal Status:	Private
Date Became Current:	19911121
Date Ended Current:	Not reported
Owner/Operator Address:	PO BOX 8041
Owner/Operator City,State,Zip:	BENTONVILLE, AR 72712-8041
Owner/Operator Telephone:	479-204-0402
Owner/Operator Telephone Ext:	Not reported
Owner/Operator Fax:	Not reported
Owner/Operator Email:	Not reported
Owner/Operator Indicator:	Owner
Owner/Operator Name: KELLY FRIEZE	
Legal Status:	Private
Date Became Current:	20010313
Date Ended Current:	20140211
Owner/Operator Address:	DEPT 8013
Owner/Operator City,State,Zip:	BENTONVILLE, AR 72716-1000
Owner/Operator Telephone:	479-204-0402
Owner/Operator Telephone Ext:	Not reported
Owner/Operator Fax:	Not reported
Owner/Operator Email:	Not reported
Owner/Operator Indicator:	Operator
Owner/Operator Name: SAM'S EAST INC	
Legal Status:	Private
Date Became Current:	19911121
Date Ended Current:	Not reported
Owner/Operator Address:	PO BOX 8041
Owner/Operator City,State,Zip:	BENTONVILLE, AR 72712-8041
Owner/Operator Telephone:	479-204-0402
Owner/Operator Telephone Ext:	Not reported
Owner/Operator Fax:	Not reported
Owner/Operator Email:	Not reported
Owner/Operator Indicator:	Operator
Owner/Operator Name: SAM'S EAST, INC	
Legal Status:	Private
Date Became Current:	19911102
Date Ended Current:	Not reported
Owner/Operator Address:	P.O. BOX 8041
Owner/Operator City,State,Zip:	BENTONVILLE, AR 72712-8041
Owner/Operator Telephone:	479-204-0402
Owner/Operator Telephone Ext:	Not reported
Owner/Operator Fax:	Not reported
Owner/Operator Email:	Not reported
Owner/Operator Indicator:	Operator
Owner/Operator Name: SAM'S EAST INC	
Legal Status:	Private
Date Became Current:	19911121
Date Ended Current:	Not reported
Owner/Operator Address:	PO BOX 8041
Owner/Operator City,State,Zip:	BENTONVILLE, AR 72712-8041
Owner/Operator Telephone:	479-204-0402
Owner/Operator Telephone Ext:	Not reported
Owner/Operator Fax:	Not reported

Map ID  
Direction  
Distance  
Elevation

MAP FINDINGS

Site

Database(s)

EDR ID Number  
EPA ID Number

**SAMS CLUB #6335 (Continued)**

**1001123070**

Owner/Operator Email:	Not reported
Owner/Operator Indicator:	Owner
Owner/Operator Name: SAM'S EAST INC	
Legal Status:	Private
Date Became Current:	19911121
Date Ended Current:	Not reported
Owner/Operator Address:	PO BOX 8041
Owner/Operator City,State,Zip:	BENTONVILLE, AR 72712-2841
Owner/Operator Telephone:	479-204-0402
Owner/Operator Telephone Ext:	Not reported
Owner/Operator Fax:	Not reported
Owner/Operator Email:	Not reported
Owner/Operator Indicator:	Owner
Owner/Operator Name: KELLY FRIEZE	
Legal Status:	Private
Date Became Current:	20010313
Date Ended Current:	20140211
Owner/Operator Address:	DEPT 8013
Owner/Operator City,State,Zip:	BENTONVILLE, AR 72716
Owner/Operator Telephone:	Not reported
Owner/Operator Telephone Ext:	Not reported
Owner/Operator Fax:	Not reported
Owner/Operator Email:	Not reported
Owner/Operator Indicator:	Owner
Owner/Operator Name: KELLY FRIEZE	
Legal Status:	Private
Date Became Current:	20010313
Date Ended Current:	20140211
Owner/Operator Address:	DEPT 8013
Owner/Operator City,State,Zip:	BENTONVILLE, AR 72716-1000
Owner/Operator Telephone:	Not reported
Owner/Operator Telephone Ext:	Not reported
Owner/Operator Fax:	Not reported
Owner/Operator Email:	Not reported
Owner/Operator Indicator:	Owner
Owner/Operator Name: SAM'S EAST INC	
Legal Status:	Private
Date Became Current:	19911121
Date Ended Current:	Not reported
Owner/Operator Address:	PO BOX 8041
Owner/Operator City,State,Zip:	BENTONVILLE, AR 72712-8041
Owner/Operator Telephone:	479-204-0402
Owner/Operator Telephone Ext:	Not reported
Owner/Operator Fax:	Not reported
Owner/Operator Email:	Not reported
Owner/Operator Indicator:	Owner
Owner/Operator Name: SAM'S EAST INC	
Legal Status:	Private
Date Became Current:	19911121
Date Ended Current:	Not reported
Owner/Operator Address:	PO BOX 8041
Owner/Operator City,State,Zip:	BENTONVILLE, AR 72712-8041

Map ID  
Direction  
Distance  
Elevation

MAP FINDINGS

Site

Database(s)

EDR ID Number  
EPA ID Number

**SAMS CLUB #6335 (Continued)**

**1001123070**

Owner/Operator Telephone:	479-204-0402
Owner/Operator Telephone Ext:	Not reported
Owner/Operator Fax:	Not reported
Owner/Operator Email:	Not reported
Owner/Operator Indicator:	Owner
Owner/Operator Name: KELLY FRIEZE	
Legal Status:	Private
Date Became Current:	20010313
Date Ended Current:	20140211
Owner/Operator Address:	DEPT 8013
Owner/Operator City,State,Zip:	BENTONVILLE, AR 72716-1000
Owner/Operator Telephone:	321-459-2930
Owner/Operator Telephone Ext:	Not reported
Owner/Operator Fax:	Not reported
Owner/Operator Email:	Not reported
Owner/Operator Indicator:	Owner
Owner/Operator Name: SAM'S EAST INC	
Legal Status:	Private
Date Became Current:	19911121
Date Ended Current:	Not reported
Owner/Operator Address:	PO BOX 8041
Owner/Operator City,State,Zip:	BENTONVILLE, AR 72712-8041
Owner/Operator Telephone:	479-204-0402
Owner/Operator Telephone Ext:	Not reported
Owner/Operator Fax:	Not reported
Owner/Operator Email:	Not reported
Owner/Operator Indicator:	Operator
Owner/Operator Name: SAM'S EAST INC	
Legal Status:	Private
Date Became Current:	19911121
Date Ended Current:	Not reported
Owner/Operator Address:	PO BOX 8041
Owner/Operator City,State,Zip:	BENTONVILLE, AR 72712-8041
Owner/Operator Telephone:	479-204-0402
Owner/Operator Telephone Ext:	Not reported
Owner/Operator Fax:	Not reported
Owner/Operator Email:	Not reported
Historic Generators:	
Receive Date:	20140304
Handler Name: SAM'S CLUB #6335	
Federal Waste Generator Description:	Small Quantity Generator
State District Owner:	FI
Large Quantity Handler of Universal Waste:	No
Recognized Trader Importer:	No
Recognized Trader Exporter:	No
Spent Lead Acid Battery Importer:	No
Spent Lead Acid Battery Exporter:	No
Current Record:	No
Non Storage Recycler Activity:	Not reported
Electronic Manifest Broker:	Not reported
Receive Date:	20100222
Handler Name: SAMS CLUB #6335	

Map ID  
Direction  
Distance  
Elevation

MAP FINDINGS

Site

Database(s)

EDR ID Number  
EPA ID Number

**SAMS CLUB #6335 (Continued)**

**1001123070**

Federal Waste Generator Description: Conditionally Exempt Small Quantity Generator  
State District Owner: FI  
Large Quantity Handler of Universal Waste: No  
Recognized Trader Importer: No  
Recognized Trader Exporter: No  
Spent Lead Acid Battery Importer: No  
Spent Lead Acid Battery Exporter: No  
Current Record: No  
Non Storage Recycler Activity: Not reported  
Electronic Manifest Broker: Not reported

Receive Date: 20140227  
Handler Name: SAMS CLUB #6335  
Federal Waste Generator Description: Small Quantity Generator  
State District Owner: FI  
Large Quantity Handler of Universal Waste: No  
Recognized Trader Importer: No  
Recognized Trader Exporter: No  
Spent Lead Acid Battery Importer: No  
Spent Lead Acid Battery Exporter: No  
Current Record: No  
Non Storage Recycler Activity: Not reported  
Electronic Manifest Broker: Not reported

Receive Date: 20160929  
Handler Name: SAMS CLUB #6335  
Federal Waste Generator Description: Conditionally Exempt Small Quantity Generator  
State District Owner: FI  
Large Quantity Handler of Universal Waste: No  
Recognized Trader Importer: Not reported  
Recognized Trader Exporter: Not reported  
Spent Lead Acid Battery Importer: Not reported  
Spent Lead Acid Battery Exporter: Not reported  
Current Record: No  
Non Storage Recycler Activity: Not reported  
Electronic Manifest Broker: Not reported

Receive Date: 20190107  
Handler Name: SAMS CLUB #6335  
Federal Waste Generator Description: Conditionally Exempt Small Quantity Generator  
State District Owner: FI  
Large Quantity Handler of Universal Waste: No  
Recognized Trader Importer: No  
Recognized Trader Exporter: No  
Spent Lead Acid Battery Importer: No  
Spent Lead Acid Battery Exporter: No  
Current Record: No  
Non Storage Recycler Activity: Not reported  
Electronic Manifest Broker: Not reported

Receive Date: 20191021  
Handler Name: SAMS CLUB #6335  
Federal Waste Generator Description: Conditionally Exempt Small Quantity Generator  
State District Owner: FI  
Large Quantity Handler of Universal Waste: No  
Recognized Trader Importer: No  
Recognized Trader Exporter: No

Map ID  
Direction  
Distance  
Elevation

MAP FINDINGS

Site

Database(s)

EDR ID Number  
EPA ID Number

**SAMS CLUB #6335 (Continued)**

**1001123070**

Spent Lead Acid Battery Importer: No  
Spent Lead Acid Battery Exporter: No  
Current Record: Yes  
Non Storage Recycler Activity: Not reported  
Electronic Manifest Broker: Not reported

List of NAICS Codes and Descriptions:

NAICS Code: 452311  
NAICS Description: WAREHOUSE CLUBS AND SUPERCENTERS

NAICS Code: 45291  
NAICS Description: WAREHOUSE CLUBS AND SUPERCENTERS

NAICS Code: 452910  
NAICS Description: WAREHOUSE CLUBS AND SUPERCENTERS

Facility Has Received Notices of Violations:

Violations: No Violations Found

Evaluation Action Summary:

Evaluations: No Evaluations Found

ICIS:

Enforcement Action ID: 04-2000-0161  
FRS ID: 110007473938  
Action Name: WAL-MART STORES, INC. D/B/A SAM'S CLUB (NATIONAL CASE)  
Facility Name: SAMS CLUB #6335  
Facility Address: 3921 SOUTHWEST COLLEGE ROAD  
OCALA, FL 34474-5713

Enforcement Action Type: Civil Judicial Action  
Facility County: MARION  
Program System Acronym: ICIS  
Enforcement Action Forum Desc: Judicial  
EA Type Code: CIV  
Facility SIC Code: Not reported  
Federal Facility ID: Not reported  
Latitude in Decimal Degrees: 29.146505  
Longitude in Decimal Degrees: -82.188955  
Permit Type Desc: Not reported  
Program System Acronym: 6386729  
Facility NAICS Code: Not reported  
Tribal Land Code: Not reported

Facility Name: SAMS CLUB #6335  
Address: 3921 SOUTHWEST COLLEGE ROAD  
Tribal Indicator: N  
Fed Facility: No  
NAIC Code: Not reported  
SIC Code: 5999

Facility Name: SAMS CLUB #6335  
Address: 3921 SOUTHWEST COLLEGE ROAD  
Tribal Indicator: N

Map ID  
Direction  
Distance  
Elevation

MAP FINDINGS

Site

Database(s)

EDR ID Number  
EPA ID Number

**SAMS CLUB #6335 (Continued)**

**1001123070**

Fed Facility: No  
NAIC Code: Not reported  
SIC Code: 5999

Facility Name: SAMS CLUB #6335  
Address: 3921 SOUTHWEST COLLEGE ROAD  
Tribal Indicator: N  
Fed Facility: No  
NAIC Code: Not reported  
SIC Code: 5999

Facility Name: SAMS CLUB #6335  
Address: 3921 SOUTHWEST COLLEGE ROAD  
Tribal Indicator: N  
Fed Facility: No  
NAIC Code: Not reported  
SIC Code: 5999

**FINDS:**

Registry ID: 110007473938

[Click Here for FRS Facility Detail Report:](#)

**Environmental Interest/Information System:**

RCRAInfo is a national information system that supports the Resource Conservation and Recovery Act (RCRA) program through the tracking of events and activities related to facilities that generate, transport, and treat, store, or dispose of hazardous waste. RCRAInfo allows RCRA program staff to track the notification, permit, compliance, and corrective action activities required under RCRA.

HAZARDOUS WASTE BIENNIAL REPORTER

ICIS (Integrated Compliance Information System) is the Integrated Compliance Information System and provides a database that, when complete, will contain integrated Enforcement and Compliance information across most of EPA's programs. The vision for ICIS is to replace EPA's independent databases that contain Enforcement data with a single repository for that information. Currently, ICIS contains all Federal Administrative and Judicial enforcement actions. This information is maintained in ICIS by EPA in the Regional offices and its Headquarters. A future release of ICIS will replace the Permit Compliance System (PCS) which supports the NPDES and will integrate that information with Federal actions already in the system. ICIS also has the capability to track other activities occurring in the Region that support Compliance and Enforcement programs. These include; Incident Tracking, Compliance Assistance, and Compliance Monitoring.

Florida Environmental System Today Application (FIESTA) Data Maintenance (FDM) system maintains entity, environmental interest and affiliation data for the State of Florida.

[Click this hyperlink](#) while viewing on your computer to access additional FINDS: detail in the EDR Site Report.

**ECHO:**

Envid: 1001123070  
Registry ID: 110007473938  
DFR URL: <http://echo.epa.gov/detailed-facility-report?fid=110007473938>  
Name: SAMS CLUB #6335  
Address: 3921 SOUTHWEST COLLEGE ROAD



Map ID  
 Direction  
 Distance  
 Elevation

MAP FINDINGS

Site

Database(s)

EDR ID Number  
 EPA ID Number

**SAMS CLUB #6335 (Continued)**

**1001123070**

City,State,Zip: Ocala, FL 34474

**1139**  
**SSW**  
**< 1/8**  
**0.013 mi.**  
**69 ft.**

**OCALA AMOCO**  
**3760 NW BLITCHTON RD**  
**OCALA, FL 34475**

**RCRA NonGen / NLR**  
**FINDS**  
**ECHO**

**1000499978**  
**FLD984200659**

**Site 3 of 5 in cluster I**

**Actual:**  
**71 ft.**  
**Focus Map:**  
**8**

RCRA Listings:	
Date Form Received by Agency:	20121030
Handler Name:	Ocala Amoco
Handler Address:	3760 NW BLITCHTON RD
Handler City,State,Zip:	OCALA, FL 34475-4636
EPA ID:	FLD984200659
Contact Name:	RON DURST
Contact Address:	NW BLITCHTON RD
Contact City,State,Zip:	OCALA, FL 34475-4636
Contact Telephone:	904-629-2124
Contact Fax:	Not reported
Contact Email:	Not reported
Contact Title:	OWNER
EPA Region:	04
Land Type:	Private
Federal Waste Generator Description:	Not a generator, verified
Non-Notifier:	Not reported
Biennial Report Cycle:	Not reported
Accessibility:	Not reported
Active Site Indicator:	Not reported
State District Owner:	FL
State District:	CD
Mailing Address:	NW BLITCHTON RD
Mailing City,State,Zip:	OCALA, FL 34475-4636
Owner Name:	Ron Durst
Owner Type:	Private
Operator Name:	Not reported
Operator Type:	Not reported
Short-Term Generator Activity:	No
Importer Activity:	No
Mixed Waste Generator:	No
Transporter Activity:	No
Transfer Facility Activity:	No
Recycler Activity with Storage:	No
Small Quantity On-Site Burner Exemption:	No
Smelting Melting and Refining Furnace Exemption:	No
Underground Injection Control:	No
Off-Site Waste Receipt:	No
Universal Waste Indicator:	No
Universal Waste Destination Facility:	No
Federal Universal Waste:	No
Active Site State-Reg Handler:	---
Federal Facility Indicator:	Not reported
Hazardous Secondary Material Indicator:	N
Sub-Part K Indicator:	Not reported
2018 GPRA Permit Baseline:	Not on the Baseline
2018 GPRA Renewals Baseline:	Not on the Baseline
202 GPRA Corrective Action Baseline:	No
Subject to Corrective Action Universe:	No
Non-TSDFs Where RCRA CA has Been Imposed Universe:	No

Map ID  
Direction  
Distance  
Elevation

MAP FINDINGS

Site

Database(s)

EDR ID Number  
EPA ID Number

**OCALA AMOCO (Continued)**

**1000499978**

Corrective Action Priority Ranking:	No NCAPS ranking
Environmental Control Indicator:	No
Institutional Control Indicator:	No
Human Exposure Controls Indicator:	N/A
Groundwater Controls Indicator:	N/A
Significant Non-Complier Universe:	No
Unaddressed Significant Non-Complier Universe:	No
Addressed Significant Non-Complier Universe:	No
Significant Non-Complier With a Compliance Schedule Universe:	No
Financial Assurance Required:	Not reported
Handler Date of Last Change:	20130424
Recognized Trader-Importer:	No
Recognized Trader-Exporter:	No
Importer of Spent Lead Acid Batteries:	No
Exporter of Spent Lead Acid Batteries:	No
Recycler Activity Without Storage:	No
Manifest Broker:	No
Sub-Part P Indicator:	No

Hazardous Waste Summary:

Waste Code:	D001
Waste Description:	Ignitable Waste
Waste Code:	D002
Waste Description:	Corrosive Waste
Waste Code:	D018
Waste Description:	Benzene

Handler - Owner Operator:

Owner/Operator Indicator:	Owner
Owner/Operator Name:	RON DURST
Legal Status:	Private
Date Became Current:	19961018
Date Ended Current:	Not reported
Owner/Operator Address:	3760 NW BLITCHTON RD
Owner/Operator City,State,Zip:	OCALA, FL 34475-4636
Owner/Operator Telephone:	Not reported
Owner/Operator Telephone Ext:	Not reported
Owner/Operator Fax:	Not reported
Owner/Operator Email:	Not reported

Owner/Operator Indicator:	Owner
Owner/Operator Name:	RON DURST
Legal Status:	Private
Date Became Current:	19961018
Date Ended Current:	Not reported
Owner/Operator Address:	3760 NW BLITCHTON RD
Owner/Operator City,State,Zip:	OCALA, FL 34475-4636
Owner/Operator Telephone:	Not reported
Owner/Operator Telephone Ext:	Not reported
Owner/Operator Fax:	Not reported
Owner/Operator Email:	Not reported

Owner/Operator Indicator:	Owner
---------------------------	-------

Map ID  
Direction  
Distance  
Elevation

MAP FINDINGS

Site

Database(s)

EDR ID Number  
EPA ID Number

**OCALA AMOCO (Continued)**

**1000499978**

Owner/Operator Name: DURST RON  
Legal Status: Private  
Date Became Current: 19961018  
Date Ended Current: Not reported  
Owner/Operator Address: 3760 NW BLITCHTON RD  
Owner/Operator City,State,Zip: OCALA, FL 34475-4636  
Owner/Operator Telephone: Not reported  
Owner/Operator Telephone Ext: Not reported  
Owner/Operator Fax: Not reported  
Owner/Operator Email: Not reported

Historic Generators:

Receive Date: 20121030  
Handler Name: OCALA AMOCO  
Federal Waste Generator Description: Not a generator, verified  
State District Owner: FI  
Large Quantity Handler of Universal Waste: No  
Recognized Trader Importer: No  
Recognized Trader Exporter: No  
Spent Lead Acid Battery Importer: No  
Spent Lead Acid Battery Exporter: No  
Current Record: Yes  
Non Storage Recycler Activity: Not reported  
Electronic Manifest Broker: Not reported

Receive Date: 19910530  
Handler Name: OCALA AMOCO  
Federal Waste Generator Description: Small Quantity Generator  
State District Owner: FI  
Large Quantity Handler of Universal Waste: No  
Recognized Trader Importer: No  
Recognized Trader Exporter: No  
Spent Lead Acid Battery Importer: No  
Spent Lead Acid Battery Exporter: No  
Current Record: No  
Non Storage Recycler Activity: Not reported  
Electronic Manifest Broker: Not reported

List of NAICS Codes and Descriptions:

NAICS Codes: No NAICS Codes Found

Facility Has Received Notices of Violations:

Violations: No Violations Found

Evaluation Action Summary:

Evaluations: No Evaluations Found

FINDS:

Registry ID: 110007448173

[Click Here for FRS Facility Detail Report:](#)

Environmental Interest/Information System:

RCRAInfo is a national information system that supports the Resource

Map ID  
 Direction  
 Distance  
 Elevation

MAP FINDINGS

Site

Database(s)

EDR ID Number  
 EPA ID Number

**OCALA AMOCO (Continued)**

**1000499978**

Conservation and Recovery Act (RCRA) program through the tracking of events and activities related to facilities that generate, transport, and treat, store, or dispose of hazardous waste. RCRAInfo allows RCRA program staff to track the notification, permit, compliance, and corrective action activities required under RCRA. Florida Environmental System Today Application (FIESTA) Data Maintenance (FDM) system maintains entity, environmental interest and affiliation data for the State of Florida.

[Click this hyperlink](#) while viewing on your computer to access additional FINDS: detail in the EDR Site Report.

**ECHO:**

Envid: 1000499978  
 Registry ID: 110007448173  
 DFR URL: <http://echo.epa.gov/detailed-facility-report?fid=110007448173>  
 Name: OCALA AMOCO  
 Address: 3760 NW BLITCHTON RD  
 City,State,Zip: OCALA, FL 34475

**I140**  
**SSW**  
 < 1/8  
 0.013 mi.  
 69 ft.

**RON'S TOWING**  
**3760 NW BLITCHTON RD**  
**OCALA, FL 32675**

**EDR Hist Auto 1020269324**  
**N/A**

**Site 4 of 5 in cluster I**

**Actual:** EDR Hist Auto  
 71 ft.

**Focus Map:**  
 8

Year:	Name:	Type:
1975	OCALA AMERICAN SERVICE	Gasoline Service Stations
1976	OCALA AMERICAN SERVICE	Gasoline Service Stations
1991	OCALA AMOCO	Gasoline Service Stations
1992	OCALA AMOCO	Gasoline Service Stations
1993	OCALA AMOCO	Gasoline Service Stations
1994	OCALA AMOCO	Gasoline Service Stations
1995	OCALA AMOCO	Gasoline Service Stations
1996	OCALA AMOCO	Gasoline Service Stations
1997	OCALA AMOCO	Gasoline Service Stations
1998	OCALA AMOCO	Gasoline Service Stations
1999	OCALA AMOCO	Gasoline Service Stations
2000	OCALA AMOCO	Gasoline Service Stations
2001	OCALA AMOCO	Gasoline Service Stations
2002	OCALA AMOCO	Gasoline Service Stations
2010	BLITCHTON BP	Gasoline Service Stations, NEC
2011	BLITCHTON BP	Gasoline Service Stations, NEC
2011	C & C TIRE & AUTOMOTIVE	Automotive Repair Shops, NEC
2012	C & C TIRE & AUTOMOTIVE	Automotive Repair Shops, NEC
2012	BLITCHTON BP	Gasoline Service Stations, NEC
2013	BLITCHTON BP	Gasoline Service Stations, NEC
2013	C & C TIRE & AUTOMOTIVE	Automotive Repair Shops, NEC
2014	C & C TIRE & AUTOMOTIVE	Automotive Repair Shops, NEC
2014	BLITCHTON BP	Gasoline Service Stations, NEC

Map ID  
 Direction  
 Distance  
 Elevation

MAP FINDINGS

Site

Database(s)

EDR ID Number  
 EPA ID Number

**1141**      **MARATHON-BLITCHTON #346**  
**SSW**      **3760 NW BLITCHTON RD**  
**< 1/8**      **OCALA, FL 34475**  
**0.013 mi.**  
**69 ft.**      **Site 5 of 5 in cluster I**

**FL LUST**      **U003804123**  
**FL UST**      **N/A**  
**FL CLEANUP SITES**  
**FL DWM CONTAM**  
**FL Financial Assurance**

**Actual:**  
**71 ft.**

**LUST:**

**Focus Map:**  
**8**

Name: MARATHON-BLITCHTON #346  
 Address: 3760 NW BLITCHTON RD  
 City,State,Zip: Ocala, FL 34475  
 Region: STATE  
 Facility Id: 8511013  
 Facility Status: OPEN  
 Facility Type: A - Retail Station  
 Facility Phone: (813)681-4279  
 Facility Cleanup Rank: 674  
 District: Central District  
 Lat/Long (dms): 29 12 19.6099999 / 82 11 0.68999999  
 Section: Not reported  
 Township: Not reported  
 Range: Not reported  
 Feature: Not reported  
 Method: AGPS  
 Datum: 0  
 Score: 80  
 Score Effective Date: 2013-02-11 00:00:00  
 Score When Ranked: 75  
 Operator: RICK HERWEH  
 Name Update: 2015-02-10 00:00:00  
 Address Update: 2015-02-10 00:00:00

**Petroleum Cleanup PCT Facility Score:**

Facility Cleanup Status: ONGO - ONGOING  
 Contact: BILL MCKNIGHT | RICK HERWEH  
 Contact Company: AUTOMATED PETROLEUM & ENERGY CO INC (APEC)  
 Contact Address: PO BOX 1110  
 Contact City/State/Zip: Brandon, FL 33509  
 Phone: (813)681-4279  
 Bad Address Ind: N  
 State: FL  
 Zip: 34475, 4636  
 Score: 80  
 Score Effective Date: 2013-02-11 00:00:00  
 Related Party ID: 922  
 Primary RP Role: ACCOUNT OWNER  
 RP Begin Date: 2001-10-03  
 RP Zip: 1110  
 RP Extension: 211

**Discharge Cleanup Summary:**

Discharge Date: 8/14/1986  
 PCT Discharge Combined: Not reported  
 Cleanup Required: R - CLEANUP REQUIRED  
 Discharge Cleanup Status: RA - RA ONGOING  
 Disch Cleanup Status Date: 12/5/2005  
 Cleanup Work Status: ACTIVE  
 Information Source: E - EDI  
 Other Source Description: Not reported  
 Eligibility Indicator: E - ELIGIBLE

Map ID  
Direction  
Distance  
Elevation

MAP FINDINGS

Site

Database(s)

EDR ID Number  
EPA ID Number

**MARATHON-BLITCHTON #346 (Continued)**

**U003804123**

Site Manager: MONKUS\_M  
Site Mgr End Date: Not reported  
Tank Office: PCTM5 - PETROLEUM CLEANUP TEAM 5

Petroleum Cleanup Program Eligibility:  
Facility ID: 8511013  
Discharge Date: 8/14/1986  
Pct Discharge Combined With: Not reported  
Cleanup Required: R - CLEANUP REQUIRED  
Discharge Cleanup Status: RA - RA ONGOING  
Disch Cleanup Status Date: 12/5/2005  
Cleanup Work Status: ACTIVE  
Information Source: Not reported  
Other Source Description: Not reported  
Application Received Date: Not reported  
Cleanup Program: E - EARLY DETECTION INCENTIVE  
Eligibility Status: Not reported  
Elig Status Date: Not reported  
Letter Of Intent Date: Not reported  
Redetermined: Not reported  
Inspection Date: Not reported  
Site Manager: MONKUS\_M  
Site Mgr End Date: Not reported  
Tank Office: PCTM5 - PETROLEUM CLEANUP TEAM 5  
Deductible Amount: Not reported  
Deductible Paid To Date: Not reported  
Co-Pay Amount: Not reported  
Co-Pay Paid To Date: Not reported  
Cap Amount: Not reported

Contaminated Media:  
Discharge Date: 8/14/1986  
Pct Discharge Combined With: Not reported  
Cleanup Required: R - CLEANUP REQUIRED  
Discharge Cleanup Status: RA - RA ONGOING  
Disch Cleanup Status Date: 12/5/2005  
Cleanup Work Status: ACTIVE  
Information Source: E - EDI  
Other Source Description: Not reported  
Elig Indicator: E - ELIGIBLE  
Site Manager: MONKUS\_M  
Site Mgr End Date: Not reported  
Tank Office: PCTM5 - PETROLEUM CLEANUP TEAM  
Contaminated Drinking Wells: 0  
Contaminated Monitoring Well: Yes  
Contaminated Soil: Yes  
Contaminated Surface Water: No  
Contaminated Ground Water: Yes  
Pollutant: Y - Unknown/Not Reported  
Pollutant Other Description: Not reported  
Gallons Discharged: Not reported

Task Information:  
District: CD  
Facility ID: 8511013  
Facility Status: OPEN  
Facility Type: A - Retail Station -  
County: MARION  
County ID: 42

Map ID  
Direction  
Distance  
Elevation

MAP FINDINGS

Site

Database(s)

EDR ID Number  
EPA ID Number

**MARATHON-BLITCHTON #346 (Continued)**

**U003804123**

Cleanup Eligibility Status: E  
Source Effective Date: Not reported  
Discharge Date: 08-14-1986  
Cleanup Required: R - CLEANUP REQUIRED  
Discharge Cleanup Status: RA - RA ONGOING  
Disch Cleanup Status Date: 12-05-2005  
SRC Action Type: -  
SRC Submit Date: Not reported  
SRC Review Date: Not reported  
SRC Completion Status: -  
SRC Issue Date: Not reported  
SRC Comment: Not reported  
Cleanup Work Status: INACTIVE  
Site Mgr: MOMBERGER\_R  
Site Mgr End Date: Not reported  
Tank Office: PCLP1 - Alachua County  
SR Task ID: 18986  
SR Cleanup Responsible: RP - RESPONSIBLE PARTY  
SR Funding Eligibility Type: -  
SR Actual Cost: Not reported  
SR Completion Date: Not reported  
SR Payment Date: Not reported  
SR Oral Date: Not reported  
SR Written Date: 05-15-1990  
SR Soil Removal: Not reported  
SR Free Product Removal: Y  
SR Soil Tonnage Removed: Not reported  
SR Soil Treatment: Not reported  
SR Other Treatment: Not reported  
SR Alternate Proc Received Date: Not reported  
SR Alternate Procedure Status: Not reported  
SR Alternate Procedure Status Date: Not reported  
SR Alternate Procedure Comments: Not reported  
SA Task ID: 18987  
SA Cleanup Responsible: RP - RESPONSIBLE PARTY  
SA Funding Eligibility Type: -  
SA Actual Cost: Not reported  
SA Completion Date: 09-04-1992  
SA Payment Date: Not reported  
RAP Task ID: 18988  
RAP Cleanup Responsible ID: RP - RESPONSIBLE PARTY  
RAP Funding Eligibility Type: -  
RAP Actual Cost: Not reported  
RAP Completion Date: 08-25-2004  
RAP Payment Date: Not reported  
RAP Last Order Approved: 1993-09-28 00:00:00  
RA Task ID: 18989  
RA Cleanup Responsible: RP - RESPONSIBLE PARTY  
RA Funding Eligibility Type: -  
RA Years to Complete: Not reported  
RA Actual Cost: Not reported

[Click here for Florida Oculus:](#)

UST:

Facility ID: 8511013  
Name: MARATHON-BLITCHTON #346

Map ID  
Direction  
Distance  
Elevation

MAP FINDINGS

Site

Database(s)

EDR ID Number  
EPA ID Number

**MARATHON-BLITCHTON #346 (Continued)**

**U003804123**

Address: 3760 NW BLITCHTON RD  
City,State,Zip: OCALA, FL 34475  
Facility Phone: 8136814279  
Facility Status: OPEN  
Facility Type: A  
Type Description: Retail Station  
Depco: C  
Region: STATE  
Positioning Method: AGPS  
Latitude/Longitude: 29 12 20 / 82 11 2

UST:

Tank ID: 1  
Tank Capacity: 6000  
Tank Location: UNDERGROUND  
Tank Status: B  
Status Date: 09/30/1987  
Install Date: 4/1/1966  
Substance: B  
Content Description: Unleaded Gas  
Vessel Indicator: TANK  
DEP Contractor: C

Owner:

Owner ID: 922  
Owner Name: AUTOMATED PETROLEUM & ENERGY CO INC (APEC)  
Owner Address: PO BOX 1110  
Owner Address 2: ATTN: STORAGE TANK REGIS  
Owner City,State,Zip: Brandon, FL 33509  
Owner Contact: BILL MCKNIGHT | RICK HERWEH  
Owner Phone: 8136814279

Construction:

Tank ID: 9  
Construction Category: C  
Construction Description: Steel

Tank ID: 9  
Construction Category: A  
Construction Description: Ball check valve

Tank ID: 9  
Construction Category: O  
Construction Description: Tight fill

Tank ID: 9  
Construction Category: R  
Construction Description: Double wall - tank jacket

Tank ID: 9  
Construction Category: M  
Construction Description: Spill containment bucket

Tank ID: 6  
Construction Category: C  
Construction Description: Steel

Tank ID: 6



Map ID  
Direction  
Distance  
Elevation

MAP FINDINGS

Site

Database(s)

EDR ID Number  
EPA ID Number

**MARATHON-BLITCHTON #346 (Continued)**

**U003804123**

Construction Category:	O
Construction Description:	Tight fill
Tank ID:	6
Construction Category:	A
Construction Description:	Ball check valve
Tank ID:	6
Construction Category:	R
Construction Description:	Double wall - tank jacket
Tank ID:	6
Construction Category:	M
Construction Description:	Spill containment bucket
Tank ID:	7
Construction Category:	C
Construction Description:	Steel
Tank ID:	7
Construction Category:	A
Construction Description:	Ball check valve
Tank ID:	7
Construction Category:	O
Construction Description:	Tight fill
Tank ID:	7
Construction Category:	R
Construction Description:	Double wall - tank jacket
Tank ID:	7
Construction Category:	M
Construction Description:	Spill containment bucket
Tank ID:	8
Construction Category:	C
Construction Description:	Steel
Tank ID:	8
Construction Category:	A
Construction Description:	Ball check valve
Tank ID:	8
Construction Category:	O
Construction Description:	Tight fill
Tank ID:	8
Construction Category:	R
Construction Description:	Double wall - tank jacket
Tank ID:	8
Construction Category:	M
Construction Description:	Spill containment bucket
Piping:	
Tank ID:	8

Map ID  
Direction  
Distance  
Elevation

MAP FINDINGS

Site

Database(s)

EDR ID Number  
EPA ID Number

**MARATHON-BLITCHTON #346 (Continued)**

**U003804123**

Piping Category:	K
Piping Description:	Dispenser liners
Tank ID:	9
Piping Category:	C
Piping Description:	Fiberglass
Tank ID:	9
Piping Category:	F
Piping Description:	Double wall
Tank ID:	9
Piping Category:	J
Piping Description:	Pressurized piping system
Tank ID:	9
Piping Category:	K
Piping Description:	Dispenser liners
Tank ID:	6
Piping Category:	C
Piping Description:	Fiberglass
Tank ID:	6
Piping Category:	F
Piping Description:	Double wall
Tank ID:	6
Piping Category:	J
Piping Description:	Pressurized piping system
Tank ID:	6
Piping Category:	K
Piping Description:	Dispenser liners
Tank ID:	7
Piping Category:	C
Piping Description:	Fiberglass
Tank ID:	7
Piping Category:	F
Piping Description:	Double wall
Tank ID:	7
Piping Category:	J
Piping Description:	Pressurized piping system
Tank ID:	7
Piping Category:	K
Piping Description:	Dispenser liners
Tank ID:	8
Piping Category:	C
Piping Description:	Fiberglass
Tank ID:	8
Piping Category:	F

Map ID  
Direction  
Distance  
Elevation

MAP FINDINGS

Site

Database(s)

EDR ID Number  
EPA ID Number

**MARATHON-BLITCHTON #346 (Continued)**

**U003804123**

Piping Description:	Double wall
Tank ID:	8
Piping Category:	J
Piping Description:	Pressurized piping system
Monitoring:	
Tank ID:	7
Petro Monitoring Category:	F
Monitoring Description:	Monitor dbl wall tank space
Tank ID:	6
Petro Monitoring Category:	H
Monitoring Description:	Mechanical line leak detector
Tank ID:	6
Petro Monitoring Category:	2
Monitoring Description:	Visual inspect pipe sumps
Tank ID:	6
Petro Monitoring Category:	4
Monitoring Description:	Visual inspect dispenser liners
Tank ID:	7
Petro Monitoring Category:	H
Monitoring Description:	Mechanical line leak detector
Tank ID:	7
Petro Monitoring Category:	2
Monitoring Description:	Visual inspect pipe sumps
Tank ID:	7
Petro Monitoring Category:	4
Monitoring Description:	Visual inspect dispenser liners
Tank ID:	8
Petro Monitoring Category:	F
Monitoring Description:	Monitor dbl wall tank space
Tank ID:	8
Petro Monitoring Category:	H
Monitoring Description:	Mechanical line leak detector
Tank ID:	8
Petro Monitoring Category:	2
Monitoring Description:	Visual inspect pipe sumps
Tank ID:	8
Petro Monitoring Category:	4
Monitoring Description:	Visual inspect dispenser liners
Tank ID:	9
Petro Monitoring Category:	F
Monitoring Description:	Monitor dbl wall tank space
Tank ID:	9
Petro Monitoring Category:	H

Map ID  
Direction  
Distance  
Elevation

MAP FINDINGS

Site

Database(s)

EDR ID Number  
EPA ID Number

**MARATHON-BLITCHTON #346 (Continued)**

**U003804123**

Monitoring Description: Mechanical line leak detector

Tank ID: 9  
Petro Monitoring Category: 2  
Monitoring Description: Visual inspect pipe sumps

Tank ID: 9  
Petro Monitoring Category: 4  
Monitoring Description: Visual inspect dispenser liners

Tank ID: 6  
Petro Monitoring Category: F  
Monitoring Description: Monitor dbl wall tank space

Tank ID: Not reported  
Tank Capacity: 10000  
Tank Location: UNDERGROUND  
Tank Status: B  
Status Date: 10/01/2005  
Install Date: 7/1/1987  
Substance: B  
Content Description: Unleaded Gas  
Vessel Indicator: TANK  
DEP Contractor: C

Owner:  
Owner ID: 922  
Owner Name: AUTOMATED PETROLEUM & ENERGY CO INC (APEC)  
Owner Address: PO BOX 1110  
Owner Address 2: ATTN: STORAGE TANK REGIS  
Owner City,State,Zip: Brandon, FL 33509  
Owner Contact: BILL MCKNIGHT | RICK HERWEH  
Owner Phone: 8136814279

Construction:  
Tank ID: 9  
Construction Category: C  
Construction Description: Steel

Tank ID: 9  
Construction Category: A  
Construction Description: Ball check valve

Tank ID: 9  
Construction Category: O  
Construction Description: Tight fill

Tank ID: 9  
Construction Category: R  
Construction Description: Double wall - tank jacket

Tank ID: 9  
Construction Category: M  
Construction Description: Spill containment bucket

Tank ID: 6

Map ID  
Direction  
Distance  
Elevation

MAP FINDINGS

Site

Database(s)

EDR ID Number  
EPA ID Number

**MARATHON-BLITCHTON #346 (Continued)**

**U003804123**

Construction Category:	C
Construction Description:	Steel
Tank ID:	6
Construction Category:	O
Construction Description:	Tight fill
Tank ID:	6
Construction Category:	A
Construction Description:	Ball check valve
Tank ID:	6
Construction Category:	R
Construction Description:	Double wall - tank jacket
Tank ID:	6
Construction Category:	M
Construction Description:	Spill containment bucket
Tank ID:	7
Construction Category:	C
Construction Description:	Steel
Tank ID:	7
Construction Category:	A
Construction Description:	Ball check valve
Tank ID:	7
Construction Category:	O
Construction Description:	Tight fill
Tank ID:	7
Construction Category:	R
Construction Description:	Double wall - tank jacket
Tank ID:	7
Construction Category:	M
Construction Description:	Spill containment bucket
Tank ID:	8
Construction Category:	C
Construction Description:	Steel
Tank ID:	8
Construction Category:	A
Construction Description:	Ball check valve
Tank ID:	8
Construction Category:	O
Construction Description:	Tight fill
Tank ID:	8
Construction Category:	R
Construction Description:	Double wall - tank jacket
Tank ID:	8
Construction Category:	M

Map ID  
Direction  
Distance  
Elevation

MAP FINDINGS

Site

Database(s)

EDR ID Number  
EPA ID Number

**MARATHON-BLITCHTON #346 (Continued)**

**U003804123**

Construction Description: Spill containment bucket

Piping:

Tank ID: 8  
Piping Category: K  
Piping Description: Dispenser liners

Tank ID: 9  
Piping Category: C  
Piping Description: Fiberglass

Tank ID: 9  
Piping Category: F  
Piping Description: Double wall

Tank ID: 9  
Piping Category: J  
Piping Description: Pressurized piping system

Tank ID: 9  
Piping Category: K  
Piping Description: Dispenser liners

Tank ID: 6  
Piping Category: C  
Piping Description: Fiberglass

Tank ID: 6  
Piping Category: F  
Piping Description: Double wall

Tank ID: 6  
Piping Category: J  
Piping Description: Pressurized piping system

Tank ID: 6  
Piping Category: K  
Piping Description: Dispenser liners

Tank ID: 7  
Piping Category: C  
Piping Description: Fiberglass

Tank ID: 7  
Piping Category: F  
Piping Description: Double wall

Tank ID: 7  
Piping Category: J  
Piping Description: Pressurized piping system

Tank ID: 7  
Piping Category: K  
Piping Description: Dispenser liners

Tank ID: 8  
Piping Category: C

Map ID  
Direction  
Distance  
Elevation

MAP FINDINGS

Site

Database(s)

EDR ID Number  
EPA ID Number

**MARATHON-BLITCHTON #346 (Continued)**

**U003804123**

Piping Description:	Fiberglass
Tank ID:	8
Piping Category:	F
Piping Description:	Double wall
Tank ID:	8
Piping Category:	J
Piping Description:	Pressurized piping system
Monitoring:	
Tank ID:	7
Petro Monitoring Category:	F
Monitoring Description:	Monitor dbl wall tank space
Tank ID:	6
Petro Monitoring Category:	H
Monitoring Description:	Mechanical line leak detector
Tank ID:	6
Petro Monitoring Category:	2
Monitoring Description:	Visual inspect pipe sumps
Tank ID:	6
Petro Monitoring Category:	4
Monitoring Description:	Visual inspect dispenser liners
Tank ID:	7
Petro Monitoring Category:	H
Monitoring Description:	Mechanical line leak detector
Tank ID:	7
Petro Monitoring Category:	2
Monitoring Description:	Visual inspect pipe sumps
Tank ID:	7
Petro Monitoring Category:	4
Monitoring Description:	Visual inspect dispenser liners
Tank ID:	8
Petro Monitoring Category:	F
Monitoring Description:	Monitor dbl wall tank space
Tank ID:	8
Petro Monitoring Category:	H
Monitoring Description:	Mechanical line leak detector
Tank ID:	8
Petro Monitoring Category:	2
Monitoring Description:	Visual inspect pipe sumps
Tank ID:	8
Petro Monitoring Category:	4
Monitoring Description:	Visual inspect dispenser liners
Tank ID:	9
Petro Monitoring Category:	F

Map ID  
Direction  
Distance  
Elevation

MAP FINDINGS

Site

Database(s)

EDR ID Number  
EPA ID Number

**MARATHON-BLITCHTON #346 (Continued)**

**U003804123**

Monitoring Description: Monitor dbl wall tank space

Tank ID: 9  
Petro Monitoring Category: H  
Monitoring Description: Mechanical line leak detector

Tank ID: 9  
Petro Monitoring Category: 2  
Monitoring Description: Visual inspect pipe sumps

Tank ID: 9  
Petro Monitoring Category: 4  
Monitoring Description: Visual inspect dispenser liners

Tank ID: 6  
Petro Monitoring Category: F  
Monitoring Description: Monitor dbl wall tank space

Tank ID: 2  
Tank Capacity: 6000  
Tank Location: UNDERGROUND  
Tank Status: B  
Status Date: 09/30/1987  
Install Date: 4/1/1966  
Substance: B  
Content Description: Unleaded Gas  
Vessel Indicator: TANK  
DEP Contractor: C

Owner:  
Owner ID: 922  
Owner Name: AUTOMATED PETROLEUM & ENERGY CO INC (APEC)  
Owner Address: PO BOX 1110  
Owner Address 2: ATTN: STORAGE TANK REGIS  
Owner City,State,Zip: Brandon, FL 33509  
Owner Contact: BILL MCKNIGHT | RICK HERWEH  
Owner Phone: 8136814279

Construction:  
Tank ID: 9  
Construction Category: C  
Construction Description: Steel

Tank ID: 9  
Construction Category: A  
Construction Description: Ball check valve

Tank ID: 9  
Construction Category: O  
Construction Description: Tight fill

Tank ID: 9  
Construction Category: R  
Construction Description: Double wall - tank jacket

Tank ID: 9



Map ID  
Direction  
Distance  
Elevation

MAP FINDINGS

Site

Database(s)

EDR ID Number  
EPA ID Number

**MARATHON-BLITCHTON #346 (Continued)**

**U003804123**

Construction Category:	M
Construction Description:	Spill containment bucket
Tank ID:	6
Construction Category:	C
Construction Description:	Steel
Tank ID:	6
Construction Category:	O
Construction Description:	Tight fill
Tank ID:	6
Construction Category:	A
Construction Description:	Ball check valve
Tank ID:	6
Construction Category:	R
Construction Description:	Double wall - tank jacket
Tank ID:	6
Construction Category:	M
Construction Description:	Spill containment bucket
Tank ID:	7
Construction Category:	C
Construction Description:	Steel
Tank ID:	7
Construction Category:	A
Construction Description:	Ball check valve
Tank ID:	7
Construction Category:	O
Construction Description:	Tight fill
Tank ID:	7
Construction Category:	R
Construction Description:	Double wall - tank jacket
Tank ID:	7
Construction Category:	M
Construction Description:	Spill containment bucket
Tank ID:	8
Construction Category:	C
Construction Description:	Steel
Tank ID:	8
Construction Category:	A
Construction Description:	Ball check valve
Tank ID:	8
Construction Category:	O
Construction Description:	Tight fill
Tank ID:	8
Construction Category:	R

Map ID  
Direction  
Distance  
Elevation

MAP FINDINGS

Site

Database(s)

EDR ID Number  
EPA ID Number

**MARATHON-BLITCHTON #346 (Continued)**

**U003804123**

Construction Description: Double wall - tank jacket

Tank ID: 8  
Construction Category: M  
Construction Description: Spill containment bucket

Piping:

Tank ID: 8  
Piping Category: K  
Piping Description: Dispenser liners

Tank ID: 9  
Piping Category: C  
Piping Description: Fiberglass

Tank ID: 9  
Piping Category: F  
Piping Description: Double wall

Tank ID: 9  
Piping Category: J  
Piping Description: Pressurized piping system

Tank ID: 9  
Piping Category: K  
Piping Description: Dispenser liners

Tank ID: 6  
Piping Category: C  
Piping Description: Fiberglass

Tank ID: 6  
Piping Category: F  
Piping Description: Double wall

Tank ID: 6  
Piping Category: J  
Piping Description: Pressurized piping system

Tank ID: 6  
Piping Category: K  
Piping Description: Dispenser liners

Tank ID: 7  
Piping Category: C  
Piping Description: Fiberglass

Tank ID: 7  
Piping Category: F  
Piping Description: Double wall

Tank ID: 7  
Piping Category: J  
Piping Description: Pressurized piping system

Tank ID: 7  
Piping Category: K

Map ID  
Direction  
Distance  
Elevation

MAP FINDINGS

Site

Database(s)

EDR ID Number  
EPA ID Number

**MARATHON-BLITCHTON #346 (Continued)**

**U003804123**

Piping Description:	Dispenser liners
Tank ID:	8
Piping Category:	C
Piping Description:	Fiberglass
Tank ID:	8
Piping Category:	F
Piping Description:	Double wall
Tank ID:	8
Piping Category:	J
Piping Description:	Pressurized piping system
Monitoring:	
Tank ID:	7
Petro Monitoring Category:	F
Monitoring Description:	Monitor dbl wall tank space
Tank ID:	6
Petro Monitoring Category:	H
Monitoring Description:	Mechanical line leak detector
Tank ID:	6
Petro Monitoring Category:	2
Monitoring Description:	Visual inspect pipe sumps
Tank ID:	6
Petro Monitoring Category:	4
Monitoring Description:	Visual inspect dispenser liners
Tank ID:	7
Petro Monitoring Category:	H
Monitoring Description:	Mechanical line leak detector
Tank ID:	7
Petro Monitoring Category:	2
Monitoring Description:	Visual inspect pipe sumps
Tank ID:	7
Petro Monitoring Category:	4
Monitoring Description:	Visual inspect dispenser liners
Tank ID:	8
Petro Monitoring Category:	F
Monitoring Description:	Monitor dbl wall tank space
Tank ID:	8
Petro Monitoring Category:	H
Monitoring Description:	Mechanical line leak detector
Tank ID:	8
Petro Monitoring Category:	2
Monitoring Description:	Visual inspect pipe sumps
Tank ID:	8
Petro Monitoring Category:	4

Map ID  
Direction  
Distance  
Elevation

MAP FINDINGS

Site

Database(s)

EDR ID Number  
EPA ID Number

**MARATHON-BLITCHTON #346 (Continued)**

**U003804123**

Monitoring Description:	Visual inspect dispenser liners
Tank ID:	9
Petro Monitoring Category:	F
Monitoring Description:	Monitor dbl wall tank space
Tank ID:	9
Petro Monitoring Category:	H
Monitoring Description:	Mechanical line leak detector
Tank ID:	9
Petro Monitoring Category:	2
Monitoring Description:	Visual inspect pipe sumps
Tank ID:	9
Petro Monitoring Category:	4
Monitoring Description:	Visual inspect dispenser liners
Tank ID:	6
Petro Monitoring Category:	F
Monitoring Description:	Monitor dbl wall tank space
Tank ID:	Not reported
Tank Capacity:	10000
Tank Location:	UNDERGROUND
Tank Status:	B
Status Date:	10/01/2005
Install Date:	7/1/1987
Substance:	B
Content Description:	Unleaded Gas
Vessel Indicator:	TANK
DEP Contractor:	C
Owner:	
Owner ID:	922
Owner Name:	AUTOMATED PETROLEUM & ENERGY CO INC (APEC)
Owner Address:	PO BOX 1110
Owner Address 2:	ATTN: STORAGE TANK REGIS
Owner City,State,Zip:	Brandon, FL 33509
Owner Contact:	BILL MCKNIGHT   RICK HERWEH
Owner Phone:	8136814279
Construction:	
Tank ID:	9
Construction Category:	C
Construction Description:	Steel
Tank ID:	9
Construction Category:	A
Construction Description:	Ball check valve
Tank ID:	9
Construction Category:	O
Construction Description:	Tight fill
Tank ID:	9

Map ID  
Direction  
Distance  
Elevation

MAP FINDINGS

Site

Database(s)

EDR ID Number  
EPA ID Number

**MARATHON-BLITCHTON #346 (Continued)**

**U003804123**

Construction Category:	R
Construction Description:	Double wall - tank jacket
Tank ID:	9
Construction Category:	M
Construction Description:	Spill containment bucket
Tank ID:	6
Construction Category:	C
Construction Description:	Steel
Tank ID:	6
Construction Category:	O
Construction Description:	Tight fill
Tank ID:	6
Construction Category:	A
Construction Description:	Ball check valve
Tank ID:	6
Construction Category:	R
Construction Description:	Double wall - tank jacket
Tank ID:	6
Construction Category:	M
Construction Description:	Spill containment bucket
Tank ID:	7
Construction Category:	C
Construction Description:	Steel
Tank ID:	7
Construction Category:	A
Construction Description:	Ball check valve
Tank ID:	7
Construction Category:	O
Construction Description:	Tight fill
Tank ID:	7
Construction Category:	R
Construction Description:	Double wall - tank jacket
Tank ID:	7
Construction Category:	M
Construction Description:	Spill containment bucket
Tank ID:	8
Construction Category:	C
Construction Description:	Steel
Tank ID:	8
Construction Category:	A
Construction Description:	Ball check valve
Tank ID:	8
Construction Category:	O

Map ID  
Direction  
Distance  
Elevation

MAP FINDINGS

Site

Database(s)

EDR ID Number  
EPA ID Number

**MARATHON-BLITCHTON #346 (Continued)**

**U003804123**

Construction Description:	Tight fill
Tank ID:	8
Construction Category:	R
Construction Description:	Double wall - tank jacket
Tank ID:	8
Construction Category:	M
Construction Description:	Spill containment bucket
Piping:	
Tank ID:	8
Piping Category:	K
Piping Description:	Dispenser liners
Tank ID:	9
Piping Category:	C
Piping Description:	Fiberglass
Tank ID:	9
Piping Category:	F
Piping Description:	Double wall
Tank ID:	9
Piping Category:	J
Piping Description:	Pressurized piping system
Tank ID:	9
Piping Category:	K
Piping Description:	Dispenser liners
Tank ID:	6
Piping Category:	C
Piping Description:	Fiberglass
Tank ID:	6
Piping Category:	F
Piping Description:	Double wall
Tank ID:	6
Piping Category:	J
Piping Description:	Pressurized piping system
Tank ID:	6
Piping Category:	K
Piping Description:	Dispenser liners
Tank ID:	7
Piping Category:	C
Piping Description:	Fiberglass
Tank ID:	7
Piping Category:	F
Piping Description:	Double wall
Tank ID:	7
Piping Category:	J

Map ID  
Direction  
Distance  
Elevation

MAP FINDINGS

Site

Database(s)

EDR ID Number  
EPA ID Number

**MARATHON-BLITCHTON #346 (Continued)**

**U003804123**

Piping Description:	Pressurized piping system
Tank ID:	7
Piping Category:	K
Piping Description:	Dispenser liners
Tank ID:	8
Piping Category:	C
Piping Description:	Fiberglass
Tank ID:	8
Piping Category:	F
Piping Description:	Double wall
Tank ID:	8
Piping Category:	J
Piping Description:	Pressurized piping system
Monitoring:	
Tank ID:	7
Petro Monitoring Category:	F
Monitoring Description:	Monitor dbl wall tank space
Tank ID:	6
Petro Monitoring Category:	H
Monitoring Description:	Mechanical line leak detector
Tank ID:	6
Petro Monitoring Category:	2
Monitoring Description:	Visual inspect pipe sumps
Tank ID:	6
Petro Monitoring Category:	4
Monitoring Description:	Visual inspect dispenser liners
Tank ID:	7
Petro Monitoring Category:	H
Monitoring Description:	Mechanical line leak detector
Tank ID:	7
Petro Monitoring Category:	2
Monitoring Description:	Visual inspect pipe sumps
Tank ID:	7
Petro Monitoring Category:	4
Monitoring Description:	Visual inspect dispenser liners
Tank ID:	8
Petro Monitoring Category:	F
Monitoring Description:	Monitor dbl wall tank space
Tank ID:	8
Petro Monitoring Category:	H
Monitoring Description:	Mechanical line leak detector
Tank ID:	8
Petro Monitoring Category:	2

Map ID  
Direction  
Distance  
Elevation

MAP FINDINGS

Site

Database(s)

EDR ID Number  
EPA ID Number

**MARATHON-BLITCHTON #346 (Continued)**

**U003804123**

Monitoring Description: Visual inspect pipe sumps

Tank ID: 8  
Petro Monitoring Category: 4  
Monitoring Description: Visual inspect dispenser liners

Tank ID: 9  
Petro Monitoring Category: F  
Monitoring Description: Monitor dbl wall tank space

Tank ID: 9  
Petro Monitoring Category: H  
Monitoring Description: Mechanical line leak detector

Tank ID: 9  
Petro Monitoring Category: 2  
Monitoring Description: Visual inspect pipe sumps

Tank ID: 9  
Petro Monitoring Category: 4  
Monitoring Description: Visual inspect dispenser liners

Tank ID: 6  
Petro Monitoring Category: F  
Monitoring Description: Monitor dbl wall tank space

Tank ID: 3  
Tank Capacity: 6000  
Tank Location: UNDERGROUND  
Tank Status: B  
Status Date: 09/30/1987  
Install Date: 4/1/1966  
Substance: B  
Content Description: Unleaded Gas  
Vessel Indicator: TANK  
DEP Contractor: C

Owner:  
Owner ID: 922  
Owner Name: AUTOMATED PETROLEUM & ENERGY CO INC (APEC)  
Owner Address: PO BOX 1110  
Owner Address 2: ATTN: STORAGE TANK REGIS  
Owner City,State,Zip: Brandon, FL 33509  
Owner Contact: BILL MCKNIGHT | RICK HERWEH  
Owner Phone: 8136814279

Construction:  
Tank ID: 9  
Construction Category: C  
Construction Description: Steel

Tank ID: 9  
Construction Category: A  
Construction Description: Ball check valve

Tank ID: 9



Map ID  
Direction  
Distance  
Elevation

MAP FINDINGS

Site

Database(s)

EDR ID Number  
EPA ID Number

**MARATHON-BLITCHTON #346 (Continued)**

**U003804123**

Construction Category:	O
Construction Description:	Tight fill
Tank ID:	9
Construction Category:	R
Construction Description:	Double wall - tank jacket
Tank ID:	9
Construction Category:	M
Construction Description:	Spill containment bucket
Tank ID:	6
Construction Category:	C
Construction Description:	Steel
Tank ID:	6
Construction Category:	O
Construction Description:	Tight fill
Tank ID:	6
Construction Category:	A
Construction Description:	Ball check valve
Tank ID:	6
Construction Category:	R
Construction Description:	Double wall - tank jacket
Tank ID:	6
Construction Category:	M
Construction Description:	Spill containment bucket
Tank ID:	7
Construction Category:	C
Construction Description:	Steel
Tank ID:	7
Construction Category:	A
Construction Description:	Ball check valve
Tank ID:	7
Construction Category:	O
Construction Description:	Tight fill
Tank ID:	7
Construction Category:	R
Construction Description:	Double wall - tank jacket
Tank ID:	7
Construction Category:	M
Construction Description:	Spill containment bucket
Tank ID:	8
Construction Category:	C
Construction Description:	Steel
Tank ID:	8
Construction Category:	A

Map ID  
Direction  
Distance  
Elevation

MAP FINDINGS

Site

Database(s)

EDR ID Number  
EPA ID Number

**MARATHON-BLITCHTON #346 (Continued)**

**U003804123**

Construction Description:	Ball check valve
Tank ID:	8
Construction Category:	O
Construction Description:	Tight fill
Tank ID:	8
Construction Category:	R
Construction Description:	Double wall - tank jacket
Tank ID:	8
Construction Category:	M
Construction Description:	Spill containment bucket
Piping:	
Tank ID:	8
Piping Category:	K
Piping Description:	Dispenser liners
Tank ID:	9
Piping Category:	C
Piping Description:	Fiberglass
Tank ID:	9
Piping Category:	F
Piping Description:	Double wall
Tank ID:	9
Piping Category:	J
Piping Description:	Pressurized piping system
Tank ID:	9
Piping Category:	K
Piping Description:	Dispenser liners
Tank ID:	6
Piping Category:	C
Piping Description:	Fiberglass
Tank ID:	6
Piping Category:	F
Piping Description:	Double wall
Tank ID:	6
Piping Category:	J
Piping Description:	Pressurized piping system
Tank ID:	6
Piping Category:	K
Piping Description:	Dispenser liners
Tank ID:	7
Piping Category:	C
Piping Description:	Fiberglass
Tank ID:	7
Piping Category:	F

Map ID  
Direction  
Distance  
Elevation

MAP FINDINGS

Site

Database(s)

EDR ID Number  
EPA ID Number

**MARATHON-BLITCHTON #346 (Continued)**

**U003804123**

Piping Description:	Double wall
Tank ID:	7
Piping Category:	J
Piping Description:	Pressurized piping system
Tank ID:	7
Piping Category:	K
Piping Description:	Dispenser liners
Tank ID:	8
Piping Category:	C
Piping Description:	Fiberglass
Tank ID:	8
Piping Category:	F
Piping Description:	Double wall
Tank ID:	8
Piping Category:	J
Piping Description:	Pressurized piping system
Monitoring:	
Tank ID:	7
Petro Monitoring Category:	F
Monitoring Description:	Monitor dbl wall tank space
Tank ID:	6
Petro Monitoring Category:	H
Monitoring Description:	Mechanical line leak detector
Tank ID:	6
Petro Monitoring Category:	2
Monitoring Description:	Visual inspect pipe sumps
Tank ID:	6
Petro Monitoring Category:	4
Monitoring Description:	Visual inspect dispenser liners
Tank ID:	7
Petro Monitoring Category:	H
Monitoring Description:	Mechanical line leak detector
Tank ID:	7
Petro Monitoring Category:	2
Monitoring Description:	Visual inspect pipe sumps
Tank ID:	7
Petro Monitoring Category:	4
Monitoring Description:	Visual inspect dispenser liners
Tank ID:	8
Petro Monitoring Category:	F
Monitoring Description:	Monitor dbl wall tank space
Tank ID:	8
Petro Monitoring Category:	H

Map ID  
Direction  
Distance  
Elevation

MAP FINDINGS

Site

Database(s)

EDR ID Number  
EPA ID Number

**MARATHON-BLITCHTON #346 (Continued)**

**U003804123**

Monitoring Description:	Mechanical line leak detector
Tank ID:	8
Petro Monitoring Category:	2
Monitoring Description:	Visual inspect pipe sumps
Tank ID:	8
Petro Monitoring Category:	4
Monitoring Description:	Visual inspect dispenser liners
Tank ID:	9
Petro Monitoring Category:	F
Monitoring Description:	Monitor dbl wall tank space
Tank ID:	9
Petro Monitoring Category:	H
Monitoring Description:	Mechanical line leak detector
Tank ID:	9
Petro Monitoring Category:	2
Monitoring Description:	Visual inspect pipe sumps
Tank ID:	9
Petro Monitoring Category:	4
Monitoring Description:	Visual inspect dispenser liners
Tank ID:	6
Petro Monitoring Category:	F
Monitoring Description:	Monitor dbl wall tank space
Tank ID:	Not reported
Tank Capacity:	10000
Tank Location:	UNDERGROUND
Tank Status:	B
Status Date:	10/01/2005
Install Date:	7/1/1987
Substance:	B
Content Description:	Unleaded Gas
Vessel Indicator:	TANK
DEP Contractor:	C
Owner:	
Owner ID:	922
Owner Name:	AUTOMATED PETROLEUM & ENERGY CO INC (APEC)
Owner Address:	PO BOX 1110
Owner Address 2:	ATTN: STORAGE TANK REGIS
Owner City,State,Zip:	Brandon, FL 33509
Owner Contact:	BILL MCKNIGHT   RICK HERWEH
Owner Phone:	8136814279
Construction:	
Tank ID:	9
Construction Category:	C
Construction Description:	Steel
Tank ID:	9

Map ID  
Direction  
Distance  
Elevation

MAP FINDINGS

Site

Database(s)

EDR ID Number  
EPA ID Number

**MARATHON-BLITCHTON #346 (Continued)**

**U003804123**

Construction Category:	A
Construction Description:	Ball check valve
Tank ID:	9
Construction Category:	O
Construction Description:	Tight fill
Tank ID:	9
Construction Category:	R
Construction Description:	Double wall - tank jacket
Tank ID:	9
Construction Category:	M
Construction Description:	Spill containment bucket
Tank ID:	6
Construction Category:	C
Construction Description:	Steel
Tank ID:	6
Construction Category:	O
Construction Description:	Tight fill
Tank ID:	6
Construction Category:	A
Construction Description:	Ball check valve
Tank ID:	6
Construction Category:	R
Construction Description:	Double wall - tank jacket
Tank ID:	6
Construction Category:	M
Construction Description:	Spill containment bucket
Tank ID:	7
Construction Category:	C
Construction Description:	Steel
Tank ID:	7
Construction Category:	A
Construction Description:	Ball check valve
Tank ID:	7
Construction Category:	O
Construction Description:	Tight fill
Tank ID:	7
Construction Category:	R
Construction Description:	Double wall - tank jacket
Tank ID:	7
Construction Category:	M
Construction Description:	Spill containment bucket
Tank ID:	8
Construction Category:	C

Map ID  
Direction  
Distance  
Elevation

MAP FINDINGS

Site

Database(s)

EDR ID Number  
EPA ID Number

**MARATHON-BLITCHTON #346 (Continued)**

**U003804123**

Construction Description:	Steel
Tank ID:	8
Construction Category:	A
Construction Description:	Ball check valve
Tank ID:	8
Construction Category:	O
Construction Description:	Tight fill
Tank ID:	8
Construction Category:	R
Construction Description:	Double wall - tank jacket
Tank ID:	8
Construction Category:	M
Construction Description:	Spill containment bucket
Piping:	
Tank ID:	8
Piping Category:	K
Piping Description:	Dispenser liners
Tank ID:	9
Piping Category:	C
Piping Description:	Fiberglass
Tank ID:	9
Piping Category:	F
Piping Description:	Double wall
Tank ID:	9
Piping Category:	J
Piping Description:	Pressurized piping system
Tank ID:	9
Piping Category:	K
Piping Description:	Dispenser liners
Tank ID:	6
Piping Category:	C
Piping Description:	Fiberglass
Tank ID:	6
Piping Category:	F
Piping Description:	Double wall
Tank ID:	6
Piping Category:	J
Piping Description:	Pressurized piping system
Tank ID:	6
Piping Category:	K
Piping Description:	Dispenser liners
Tank ID:	7
Piping Category:	C

Map ID  
Direction  
Distance  
Elevation

MAP FINDINGS

Site

Database(s)

EDR ID Number  
EPA ID Number

**MARATHON-BLITCHTON #346 (Continued)**

**U003804123**

Piping Description:	Fiberglass
Tank ID:	7
Piping Category:	F
Piping Description:	Double wall
Tank ID:	7
Piping Category:	J
Piping Description:	Pressurized piping system
Tank ID:	7
Piping Category:	K
Piping Description:	Dispenser liners
Tank ID:	8
Piping Category:	C
Piping Description:	Fiberglass
Tank ID:	8
Piping Category:	F
Piping Description:	Double wall
Tank ID:	8
Piping Category:	J
Piping Description:	Pressurized piping system
Monitoring:	
Tank ID:	7
Petro Monitoring Category:	F
Monitoring Description:	Monitor dbl wall tank space
Tank ID:	6
Petro Monitoring Category:	H
Monitoring Description:	Mechanical line leak detector
Tank ID:	6
Petro Monitoring Category:	2
Monitoring Description:	Visual inspect pipe sumps
Tank ID:	6
Petro Monitoring Category:	4
Monitoring Description:	Visual inspect dispenser liners
Tank ID:	7
Petro Monitoring Category:	H
Monitoring Description:	Mechanical line leak detector
Tank ID:	7
Petro Monitoring Category:	2
Monitoring Description:	Visual inspect pipe sumps
Tank ID:	7
Petro Monitoring Category:	4
Monitoring Description:	Visual inspect dispenser liners
Tank ID:	8
Petro Monitoring Category:	F

Map ID  
Direction  
Distance  
Elevation

MAP FINDINGS

Site

Database(s)

EDR ID Number  
EPA ID Number

**MARATHON-BLITCHTON #346 (Continued)**

**U003804123**

Monitoring Description:	Monitor dbl wall tank space
Tank ID:	8
Petro Monitoring Category:	H
Monitoring Description:	Mechanical line leak detector
Tank ID:	8
Petro Monitoring Category:	2
Monitoring Description:	Visual inspect pipe sumps
Tank ID:	8
Petro Monitoring Category:	4
Monitoring Description:	Visual inspect dispenser liners
Tank ID:	9
Petro Monitoring Category:	F
Monitoring Description:	Monitor dbl wall tank space
Tank ID:	9
Petro Monitoring Category:	H
Monitoring Description:	Mechanical line leak detector
Tank ID:	9
Petro Monitoring Category:	2
Monitoring Description:	Visual inspect pipe sumps
Tank ID:	9
Petro Monitoring Category:	4
Monitoring Description:	Visual inspect dispenser liners
Tank ID:	6
Petro Monitoring Category:	F
Monitoring Description:	Monitor dbl wall tank space
Tank ID:	4
Tank Capacity:	6000
Tank Location:	UNDERGROUND
Tank Status:	B
Status Date:	09/30/1987
Install Date:	4/1/1966
Substance:	A
Content Description:	Leaded Gas
Vessel Indicator:	TANK
DEP Contractor:	C
Owner:	
Owner ID:	922
Owner Name:	AUTOMATED PETROLEUM & ENERGY CO INC (APEC)
Owner Address:	PO BOX 1110
Owner Address 2:	ATTN: STORAGE TANK REGIS
Owner City,State,Zip:	Brandon, FL 33509
Owner Contact:	BILL MCKNIGHT   RICK HERWEH
Owner Phone:	8136814279
Construction:	
Tank ID:	9



Map ID  
Direction  
Distance  
Elevation

MAP FINDINGS

Site

Database(s)

EDR ID Number  
EPA ID Number

**MARATHON-BLITCHTON #346 (Continued)**

**U003804123**

Construction Category:	C
Construction Description:	Steel
Tank ID:	9
Construction Category:	A
Construction Description:	Ball check valve
Tank ID:	9
Construction Category:	O
Construction Description:	Tight fill
Tank ID:	9
Construction Category:	R
Construction Description:	Double wall - tank jacket
Tank ID:	9
Construction Category:	M
Construction Description:	Spill containment bucket
Tank ID:	6
Construction Category:	C
Construction Description:	Steel
Tank ID:	6
Construction Category:	O
Construction Description:	Tight fill
Tank ID:	6
Construction Category:	A
Construction Description:	Ball check valve
Tank ID:	6
Construction Category:	R
Construction Description:	Double wall - tank jacket
Tank ID:	6
Construction Category:	M
Construction Description:	Spill containment bucket
Tank ID:	7
Construction Category:	C
Construction Description:	Steel
Tank ID:	7
Construction Category:	A
Construction Description:	Ball check valve
Tank ID:	7
Construction Category:	O
Construction Description:	Tight fill
Tank ID:	7
Construction Category:	R
Construction Description:	Double wall - tank jacket
Tank ID:	7
Construction Category:	M

Map ID  
Direction  
Distance  
Elevation

MAP FINDINGS

Site

Database(s)

EDR ID Number  
EPA ID Number

**MARATHON-BLITCHTON #346 (Continued)**

**U003804123**

Construction Description:	Spill containment bucket
Tank ID:	8
Construction Category:	C
Construction Description:	Steel
Tank ID:	8
Construction Category:	A
Construction Description:	Ball check valve
Tank ID:	8
Construction Category:	O
Construction Description:	Tight fill
Tank ID:	8
Construction Category:	R
Construction Description:	Double wall - tank jacket
Tank ID:	8
Construction Category:	M
Construction Description:	Spill containment bucket
Piping:	
Tank ID:	8
Piping Category:	K
Piping Description:	Dispenser liners
Tank ID:	9
Piping Category:	C
Piping Description:	Fiberglass
Tank ID:	9
Piping Category:	F
Piping Description:	Double wall
Tank ID:	9
Piping Category:	J
Piping Description:	Pressurized piping system
Tank ID:	9
Piping Category:	K
Piping Description:	Dispenser liners
Tank ID:	6
Piping Category:	C
Piping Description:	Fiberglass
Tank ID:	6
Piping Category:	F
Piping Description:	Double wall
Tank ID:	6
Piping Category:	J
Piping Description:	Pressurized piping system
Tank ID:	6
Piping Category:	K

Map ID  
Direction  
Distance  
Elevation

MAP FINDINGS

Site

Database(s)

EDR ID Number  
EPA ID Number

**MARATHON-BLITCHTON #346 (Continued)**

**U003804123**

Piping Description:	Dispenser liners
Tank ID:	7
Piping Category:	C
Piping Description:	Fiberglass
Tank ID:	7
Piping Category:	F
Piping Description:	Double wall
Tank ID:	7
Piping Category:	J
Piping Description:	Pressurized piping system
Tank ID:	7
Piping Category:	K
Piping Description:	Dispenser liners
Tank ID:	8
Piping Category:	C
Piping Description:	Fiberglass
Tank ID:	8
Piping Category:	F
Piping Description:	Double wall
Tank ID:	8
Piping Category:	J
Piping Description:	Pressurized piping system
Monitoring:	
Tank ID:	7
Petro Monitoring Category:	F
Monitoring Description:	Monitor dbl wall tank space
Tank ID:	6
Petro Monitoring Category:	H
Monitoring Description:	Mechanical line leak detector
Tank ID:	6
Petro Monitoring Category:	2
Monitoring Description:	Visual inspect pipe sumps
Tank ID:	6
Petro Monitoring Category:	4
Monitoring Description:	Visual inspect dispenser liners
Tank ID:	7
Petro Monitoring Category:	H
Monitoring Description:	Mechanical line leak detector
Tank ID:	7
Petro Monitoring Category:	2
Monitoring Description:	Visual inspect pipe sumps
Tank ID:	7
Petro Monitoring Category:	4

Map ID  
Direction  
Distance  
Elevation

MAP FINDINGS

Site

Database(s)

EDR ID Number  
EPA ID Number

**MARATHON-BLITCHTON #346 (Continued)**

**U003804123**

Monitoring Description:	Visual inspect dispenser liners
Tank ID:	8
Petro Monitoring Category:	F
Monitoring Description:	Monitor dbl wall tank space
Tank ID:	8
Petro Monitoring Category:	H
Monitoring Description:	Mechanical line leak detector
Tank ID:	8
Petro Monitoring Category:	2
Monitoring Description:	Visual inspect pipe sumps
Tank ID:	8
Petro Monitoring Category:	4
Monitoring Description:	Visual inspect dispenser liners
Tank ID:	9
Petro Monitoring Category:	F
Monitoring Description:	Monitor dbl wall tank space
Tank ID:	9
Petro Monitoring Category:	H
Monitoring Description:	Mechanical line leak detector
Tank ID:	9
Petro Monitoring Category:	2
Monitoring Description:	Visual inspect pipe sumps
Tank ID:	9
Petro Monitoring Category:	4
Monitoring Description:	Visual inspect dispenser liners
Tank ID:	6
Petro Monitoring Category:	F
Monitoring Description:	Monitor dbl wall tank space
Tank ID:	5
Tank Capacity:	550
Tank Location:	UNDERGROUND
Tank Status:	B
Status Date:	09/30/1987
Install Date:	Not reported
Substance:	L
Content Description:	Waste Oil
Vessel Indicator:	TANK
DEP Contractor:	C
Owner:	
Owner ID:	922
Owner Name:	AUTOMATED PETROLEUM & ENERGY CO INC (APEC)
Owner Address:	PO BOX 1110
Owner Address 2:	ATTN: STORAGE TANK REGIS
Owner City,State,Zip:	Brandon, FL 33509
Owner Contact:	BILL MCKNIGHT   RICK HERWEH
Owner Phone:	8136814279

Map ID  
Direction  
Distance  
Elevation

MAP FINDINGS

Site

Database(s)

EDR ID Number  
EPA ID Number

**MARATHON-BLITCHTON #346 (Continued)**

**U003804123**

Construction:

Tank ID:	9
Construction Category:	C
Construction Description:	Steel
Tank ID:	9
Construction Category:	A
Construction Description:	Ball check valve
Tank ID:	9
Construction Category:	O
Construction Description:	Tight fill
Tank ID:	9
Construction Category:	R
Construction Description:	Double wall - tank jacket
Tank ID:	9
Construction Category:	M
Construction Description:	Spill containment bucket
Tank ID:	6
Construction Category:	C
Construction Description:	Steel
Tank ID:	6
Construction Category:	O
Construction Description:	Tight fill
Tank ID:	6
Construction Category:	A
Construction Description:	Ball check valve
Tank ID:	6
Construction Category:	R
Construction Description:	Double wall - tank jacket
Tank ID:	6
Construction Category:	M
Construction Description:	Spill containment bucket
Tank ID:	7
Construction Category:	C
Construction Description:	Steel
Tank ID:	7
Construction Category:	A
Construction Description:	Ball check valve
Tank ID:	7
Construction Category:	O
Construction Description:	Tight fill
Tank ID:	7
Construction Category:	R
Construction Description:	Double wall - tank jacket

Map ID  
Direction  
Distance  
Elevation

MAP FINDINGS

Site

Database(s)

EDR ID Number  
EPA ID Number

**MARATHON-BLITCHTON #346 (Continued)**

**U003804123**

Tank ID:	7
Construction Category:	M
Construction Description:	Spill containment bucket
Tank ID:	8
Construction Category:	C
Construction Description:	Steel
Tank ID:	8
Construction Category:	A
Construction Description:	Ball check valve
Tank ID:	8
Construction Category:	O
Construction Description:	Tight fill
Tank ID:	8
Construction Category:	R
Construction Description:	Double wall - tank jacket
Tank ID:	8
Construction Category:	M
Construction Description:	Spill containment bucket
Piping:	
Tank ID:	8
Piping Category:	K
Piping Description:	Dispenser liners
Tank ID:	9
Piping Category:	C
Piping Description:	Fiberglass
Tank ID:	9
Piping Category:	F
Piping Description:	Double wall
Tank ID:	9
Piping Category:	J
Piping Description:	Pressurized piping system
Tank ID:	9
Piping Category:	K
Piping Description:	Dispenser liners
Tank ID:	6
Piping Category:	C
Piping Description:	Fiberglass
Tank ID:	6
Piping Category:	F
Piping Description:	Double wall
Tank ID:	6
Piping Category:	J
Piping Description:	Pressurized piping system

Map ID  
Direction  
Distance  
Elevation

MAP FINDINGS

Site

Database(s)

EDR ID Number  
EPA ID Number

**MARATHON-BLITCHTON #346 (Continued)**

**U003804123**

Tank ID:	6
Piping Category:	K
Piping Description:	Dispenser liners
Tank ID:	7
Piping Category:	C
Piping Description:	Fiberglass
Tank ID:	7
Piping Category:	F
Piping Description:	Double wall
Tank ID:	7
Piping Category:	J
Piping Description:	Pressurized piping system
Tank ID:	7
Piping Category:	K
Piping Description:	Dispenser liners
Tank ID:	8
Piping Category:	C
Piping Description:	Fiberglass
Tank ID:	8
Piping Category:	F
Piping Description:	Double wall
Tank ID:	8
Piping Category:	J
Piping Description:	Pressurized piping system
Monitoring:	
Tank ID:	7
Petro Monitoring Category:	F
Monitoring Description:	Monitor dbl wall tank space
Tank ID:	6
Petro Monitoring Category:	H
Monitoring Description:	Mechanical line leak detector
Tank ID:	6
Petro Monitoring Category:	2
Monitoring Description:	Visual inspect pipe sumps
Tank ID:	6
Petro Monitoring Category:	4
Monitoring Description:	Visual inspect dispenser liners
Tank ID:	7
Petro Monitoring Category:	H
Monitoring Description:	Mechanical line leak detector
Tank ID:	7
Petro Monitoring Category:	2
Monitoring Description:	Visual inspect pipe sumps

Map ID  
Direction  
Distance  
Elevation

MAP FINDINGS

Site

Database(s)

EDR ID Number  
EPA ID Number

**MARATHON-BLITCHTON #346 (Continued)**

**U003804123**

Tank ID: 7  
Petro Monitoring Category: 4  
Monitoring Description: Visual inspect dispenser liners

Tank ID: 8  
Petro Monitoring Category: F  
Monitoring Description: Monitor dbl wall tank space

Tank ID: 8  
Petro Monitoring Category: H  
Monitoring Description: Mechanical line leak detector

Tank ID: 8  
Petro Monitoring Category: 2  
Monitoring Description: Visual inspect pipe sumps

Tank ID: 8  
Petro Monitoring Category: 4  
Monitoring Description: Visual inspect dispenser liners

Tank ID: 9  
Petro Monitoring Category: F  
Monitoring Description: Monitor dbl wall tank space

Tank ID: 9  
Petro Monitoring Category: H  
Monitoring Description: Mechanical line leak detector

Tank ID: 9  
Petro Monitoring Category: 2  
Monitoring Description: Visual inspect pipe sumps

Tank ID: 9  
Petro Monitoring Category: 4  
Monitoring Description: Visual inspect dispenser liners

Tank ID: 6  
Petro Monitoring Category: F  
Monitoring Description: Monitor dbl wall tank space

Tank ID: Not reported  
Tank Capacity: 500  
Tank Location: UNDERGROUND  
Tank Status: B  
Status Date: 11/01/2005  
Install Date: 7/1/1987  
Substance: L  
Content Description: Waste Oil  
Vessel Indicator: TANK  
DEP Contractor: C

Owner:  
Owner ID: 922  
Owner Name: AUTOMATED PETROLEUM & ENERGY CO INC (APEC)  
Owner Address: PO BOX 1110  
Owner Address 2: ATTN: STORAGE TANK REGIS  
Owner City,State,Zip: Brandon, FL 33509



Map ID  
Direction  
Distance  
Elevation

MAP FINDINGS

Site

Database(s)

EDR ID Number  
EPA ID Number

**MARATHON-BLITCHTON #346 (Continued)**

**U003804123**

Owner Contact: BILL MCKNIGHT | RICK HERWEH  
Owner Phone: 8136814279

Construction:

Tank ID: 9  
Construction Category: C  
Construction Description: Steel

Tank ID: 9  
Construction Category: A  
Construction Description: Ball check valve

Tank ID: 9  
Construction Category: O  
Construction Description: Tight fill

Tank ID: 9  
Construction Category: R  
Construction Description: Double wall - tank jacket

Tank ID: 9  
Construction Category: M  
Construction Description: Spill containment bucket

Tank ID: 6  
Construction Category: C  
Construction Description: Steel

Tank ID: 6  
Construction Category: O  
Construction Description: Tight fill

Tank ID: 6  
Construction Category: A  
Construction Description: Ball check valve

Tank ID: 6  
Construction Category: R  
Construction Description: Double wall - tank jacket

Tank ID: 6  
Construction Category: M  
Construction Description: Spill containment bucket

Tank ID: 7  
Construction Category: C  
Construction Description: Steel

Tank ID: 7  
Construction Category: A  
Construction Description: Ball check valve

Tank ID: 7  
Construction Category: O  
Construction Description: Tight fill

Tank ID: 7

Map ID  
Direction  
Distance  
Elevation

MAP FINDINGS

Site

Database(s)

EDR ID Number  
EPA ID Number

**MARATHON-BLITCHTON #346 (Continued)**

**U003804123**

Construction Category:	R
Construction Description:	Double wall - tank jacket
Tank ID:	7
Construction Category:	M
Construction Description:	Spill containment bucket
Tank ID:	8
Construction Category:	C
Construction Description:	Steel
Tank ID:	8
Construction Category:	A
Construction Description:	Ball check valve
Tank ID:	8
Construction Category:	O
Construction Description:	Tight fill
Tank ID:	8
Construction Category:	R
Construction Description:	Double wall - tank jacket
Tank ID:	8
Construction Category:	M
Construction Description:	Spill containment bucket
Piping:	
Tank ID:	8
Piping Category:	K
Piping Description:	Dispenser liners
Tank ID:	9
Piping Category:	C
Piping Description:	Fiberglass
Tank ID:	9
Piping Category:	F
Piping Description:	Double wall
Tank ID:	9
Piping Category:	J
Piping Description:	Pressurized piping system
Tank ID:	9
Piping Category:	K
Piping Description:	Dispenser liners
Tank ID:	6
Piping Category:	C
Piping Description:	Fiberglass
Tank ID:	6
Piping Category:	F
Piping Description:	Double wall
Tank ID:	6

Map ID  
Direction  
Distance  
Elevation

MAP FINDINGS

Site

Database(s)

EDR ID Number  
EPA ID Number

**MARATHON-BLITCHTON #346 (Continued)**

**U003804123**

Piping Category:	J
Piping Description:	Pressurized piping system
Tank ID:	6
Piping Category:	K
Piping Description:	Dispenser liners
Tank ID:	7
Piping Category:	C
Piping Description:	Fiberglass
Tank ID:	7
Piping Category:	F
Piping Description:	Double wall
Tank ID:	7
Piping Category:	J
Piping Description:	Pressurized piping system
Tank ID:	7
Piping Category:	K
Piping Description:	Dispenser liners
Tank ID:	8
Piping Category:	C
Piping Description:	Fiberglass
Tank ID:	8
Piping Category:	F
Piping Description:	Double wall
Tank ID:	8
Piping Category:	J
Piping Description:	Pressurized piping system
Monitoring:	
Tank ID:	7
Petro Monitoring Category:	F
Monitoring Description:	Monitor dbl wall tank space
Tank ID:	6
Petro Monitoring Category:	H
Monitoring Description:	Mechanical line leak detector
Tank ID:	6
Petro Monitoring Category:	2
Monitoring Description:	Visual inspect pipe sumps
Tank ID:	6
Petro Monitoring Category:	4
Monitoring Description:	Visual inspect dispenser liners
Tank ID:	7
Petro Monitoring Category:	H
Monitoring Description:	Mechanical line leak detector
Tank ID:	7

Map ID  
Direction  
Distance  
Elevation

MAP FINDINGS

Site

Database(s)

EDR ID Number  
EPA ID Number

**MARATHON-BLITCHTON #346 (Continued)**

**U003804123**

Petro Monitoring Category:	2
Monitoring Description:	Visual inspect pipe sumps
Tank ID:	7
Petro Monitoring Category:	4
Monitoring Description:	Visual inspect dispenser liners
Tank ID:	8
Petro Monitoring Category:	F
Monitoring Description:	Monitor dbl wall tank space
Tank ID:	8
Petro Monitoring Category:	H
Monitoring Description:	Mechanical line leak detector
Tank ID:	8
Petro Monitoring Category:	2
Monitoring Description:	Visual inspect pipe sumps
Tank ID:	8
Petro Monitoring Category:	4
Monitoring Description:	Visual inspect dispenser liners
Tank ID:	9
Petro Monitoring Category:	F
Monitoring Description:	Monitor dbl wall tank space
Tank ID:	9
Petro Monitoring Category:	H
Monitoring Description:	Mechanical line leak detector
Tank ID:	9
Petro Monitoring Category:	2
Monitoring Description:	Visual inspect pipe sumps
Tank ID:	9
Petro Monitoring Category:	4
Monitoring Description:	Visual inspect dispenser liners
Tank ID:	6
Petro Monitoring Category:	F
Monitoring Description:	Monitor dbl wall tank space
Tank ID:	6
Tank Capacity:	10000
Tank Location:	UNDERGROUND
Tank Status:	U
Status Date:	10/01/2005
Install Date:	10/1/2005
Substance:	B
Content Description:	Unleaded Gas
Vessel Indicator:	TANK
DEP Contractor:	C
Owner:	
Owner ID:	922
Owner Name:	AUTOMATED PETROLEUM & ENERGY CO INC (APEC)

Map ID  
Direction  
Distance  
Elevation

MAP FINDINGS

Site

Database(s)

EDR ID Number  
EPA ID Number

**MARATHON-BLITCHTON #346 (Continued)**

**U003804123**

Owner Address: PO BOX 1110  
Owner Address 2: ATTN: STORAGE TANK REGIS  
Owner City,State,Zip: Brandon, FL 33509  
Owner Contact: BILL MCKNIGHT | RICK HERWEH  
Owner Phone: 8136814279

Construction:

Tank ID: 9  
Construction Category: C  
Construction Description: Steel

Tank ID: 9  
Construction Category: A  
Construction Description: Ball check valve

Tank ID: 9  
Construction Category: O  
Construction Description: Tight fill

Tank ID: 9  
Construction Category: R  
Construction Description: Double wall - tank jacket

Tank ID: 9  
Construction Category: M  
Construction Description: Spill containment bucket

Tank ID: 6  
Construction Category: C  
Construction Description: Steel

Tank ID: 6  
Construction Category: O  
Construction Description: Tight fill

Tank ID: 6  
Construction Category: A  
Construction Description: Ball check valve

Tank ID: 6  
Construction Category: R  
Construction Description: Double wall - tank jacket

Tank ID: 6  
Construction Category: M  
Construction Description: Spill containment bucket

Tank ID: 7  
Construction Category: C  
Construction Description: Steel

Tank ID: 7  
Construction Category: A  
Construction Description: Ball check valve

Tank ID: 7  
Construction Category: O

Map ID  
Direction  
Distance  
Elevation

MAP FINDINGS

Site

Database(s)

EDR ID Number  
EPA ID Number

**MARATHON-BLITCHTON #346 (Continued)**

**U003804123**

Construction Description:	Tight fill
Tank ID:	7
Construction Category:	R
Construction Description:	Double wall - tank jacket
Tank ID:	7
Construction Category:	M
Construction Description:	Spill containment bucket
Tank ID:	8
Construction Category:	C
Construction Description:	Steel
Tank ID:	8
Construction Category:	A
Construction Description:	Ball check valve
Tank ID:	8
Construction Category:	O
Construction Description:	Tight fill
Tank ID:	8
Construction Category:	R
Construction Description:	Double wall - tank jacket
Tank ID:	8
Construction Category:	M
Construction Description:	Spill containment bucket
Piping:	
Tank ID:	8
Piping Category:	K
Piping Description:	Dispenser liners
Tank ID:	9
Piping Category:	C
Piping Description:	Fiberglass
Tank ID:	9
Piping Category:	F
Piping Description:	Double wall
Tank ID:	9
Piping Category:	J
Piping Description:	Pressurized piping system
Tank ID:	9
Piping Category:	K
Piping Description:	Dispenser liners
Tank ID:	6
Piping Category:	C
Piping Description:	Fiberglass
Tank ID:	6
Piping Category:	F

Map ID  
 Direction  
 Distance  
 Elevation

MAP FINDINGS

Site

Database(s)

EDR ID Number  
 EPA ID Number

**MARATHON-BLITCHTON #346 (Continued)**

**U003804123**

Piping Description:	Double wall
Tank ID:	6
Piping Category:	J
Piping Description:	Pressurized piping system
Tank ID:	6
Piping Category:	K
Piping Description:	Dispenser liners
Tank ID:	7
Piping Category:	C
Piping Description:	Fiberglass
Tank ID:	7
Piping Category:	F
Piping Description:	Double wall
Tank ID:	7
Piping Category:	J
Piping Description:	Pressurized piping system
Tank ID:	7
Piping Category:	K
Piping Description:	Dispenser liners
Tank ID:	8
Piping Category:	C
Piping Description:	Fiberglass
Tank ID:	8
Piping Category:	F
Piping Description:	Double wall
Tank ID:	8
Piping Category:	J
Piping Description:	Pressurized piping system
Monitoring:	
Tank ID:	7
Petro Monitoring Category:	F
Monitoring Description:	Monitor dbl wall tank space
Tank ID:	6
Petro Monitoring Category:	H
Monitoring Description:	Mechanical line leak detector
Tank ID:	6
Petro Monitoring Category:	2
Monitoring Description:	Visual inspect pipe sumps
Tank ID:	6
Petro Monitoring Category:	4
Monitoring Description:	Visual inspect dispenser liners
Tank ID:	7
Petro Monitoring Category:	H

Map ID  
Direction  
Distance  
Elevation

MAP FINDINGS

Site

Database(s)

EDR ID Number  
EPA ID Number

**MARATHON-BLITCHTON #346 (Continued)**

**U003804123**

Monitoring Description:	Mechanical line leak detector
Tank ID:	7
Petro Monitoring Category:	2
Monitoring Description:	Visual inspect pipe sumps
Tank ID:	7
Petro Monitoring Category:	4
Monitoring Description:	Visual inspect dispenser liners
Tank ID:	8
Petro Monitoring Category:	F
Monitoring Description:	Monitor dbl wall tank space
Tank ID:	8
Petro Monitoring Category:	H
Monitoring Description:	Mechanical line leak detector
Tank ID:	8
Petro Monitoring Category:	2
Monitoring Description:	Visual inspect pipe sumps
Tank ID:	8
Petro Monitoring Category:	4
Monitoring Description:	Visual inspect dispenser liners
Tank ID:	9
Petro Monitoring Category:	F
Monitoring Description:	Monitor dbl wall tank space
Tank ID:	9
Petro Monitoring Category:	H
Monitoring Description:	Mechanical line leak detector
Tank ID:	9
Petro Monitoring Category:	2
Monitoring Description:	Visual inspect pipe sumps
Tank ID:	9
Petro Monitoring Category:	4
Monitoring Description:	Visual inspect dispenser liners
Tank ID:	6
Petro Monitoring Category:	F
Monitoring Description:	Monitor dbl wall tank space
Tank ID:	7
Tank Capacity:	10000
Tank Location:	UNDERGROUND
Tank Status:	U
Status Date:	10/01/2005
Install Date:	10/1/2005
Substance:	B
Content Description:	Unleaded Gas
Vessel Indicator:	TANK
DEP Contractor:	C



Map ID  
Direction  
Distance  
Elevation

MAP FINDINGS

Site

Database(s)

EDR ID Number  
EPA ID Number

**MARATHON-BLITCHTON #346 (Continued)**

**U003804123**

Owner:

Owner ID: 922  
Owner Name: AUTOMATED PETROLEUM & ENERGY CO INC (APEC)  
Owner Address: PO BOX 1110  
Owner Address 2: ATTN: STORAGE TANK REGIS  
Owner City,State,Zip: Brandon, FL 33509  
Owner Contact: BILL MCKNIGHT | RICK HERWEH  
Owner Phone: 8136814279

Construction:

Tank ID: 9  
Construction Category: C  
Construction Description: Steel

Tank ID: 9  
Construction Category: A  
Construction Description: Ball check valve

Tank ID: 9  
Construction Category: O  
Construction Description: Tight fill

Tank ID: 9  
Construction Category: R  
Construction Description: Double wall - tank jacket

Tank ID: 9  
Construction Category: M  
Construction Description: Spill containment bucket

Tank ID: 6  
Construction Category: C  
Construction Description: Steel

Tank ID: 6  
Construction Category: O  
Construction Description: Tight fill

Tank ID: 6  
Construction Category: A  
Construction Description: Ball check valve

Tank ID: 6  
Construction Category: R  
Construction Description: Double wall - tank jacket

Tank ID: 6  
Construction Category: M  
Construction Description: Spill containment bucket

Tank ID: 7  
Construction Category: C  
Construction Description: Steel

Tank ID: 7  
Construction Category: A

Map ID  
Direction  
Distance  
Elevation

MAP FINDINGS

Site

Database(s)

EDR ID Number  
EPA ID Number

**MARATHON-BLITCHTON #346 (Continued)**

**U003804123**

Construction Description:	Ball check valve
Tank ID:	7
Construction Category:	O
Construction Description:	Tight fill
Tank ID:	7
Construction Category:	R
Construction Description:	Double wall - tank jacket
Tank ID:	7
Construction Category:	M
Construction Description:	Spill containment bucket
Tank ID:	8
Construction Category:	C
Construction Description:	Steel
Tank ID:	8
Construction Category:	A
Construction Description:	Ball check valve
Tank ID:	8
Construction Category:	O
Construction Description:	Tight fill
Tank ID:	8
Construction Category:	R
Construction Description:	Double wall - tank jacket
Tank ID:	8
Construction Category:	M
Construction Description:	Spill containment bucket
Piping:	
Tank ID:	8
Piping Category:	K
Piping Description:	Dispenser liners
Tank ID:	9
Piping Category:	C
Piping Description:	Fiberglass
Tank ID:	9
Piping Category:	F
Piping Description:	Double wall
Tank ID:	9
Piping Category:	J
Piping Description:	Pressurized piping system
Tank ID:	9
Piping Category:	K
Piping Description:	Dispenser liners
Tank ID:	6
Piping Category:	C

Map ID  
Direction  
Distance  
Elevation

MAP FINDINGS

Site

Database(s)

EDR ID Number  
EPA ID Number

**MARATHON-BLITCHTON #346 (Continued)**

**U003804123**

Piping Description:	Fiberglass
Tank ID:	6
Piping Category:	F
Piping Description:	Double wall
Tank ID:	6
Piping Category:	J
Piping Description:	Pressurized piping system
Tank ID:	6
Piping Category:	K
Piping Description:	Dispenser liners
Tank ID:	7
Piping Category:	C
Piping Description:	Fiberglass
Tank ID:	7
Piping Category:	F
Piping Description:	Double wall
Tank ID:	7
Piping Category:	J
Piping Description:	Pressurized piping system
Tank ID:	7
Piping Category:	K
Piping Description:	Dispenser liners
Tank ID:	8
Piping Category:	C
Piping Description:	Fiberglass
Tank ID:	8
Piping Category:	F
Piping Description:	Double wall
Tank ID:	8
Piping Category:	J
Piping Description:	Pressurized piping system
Monitoring:	
Tank ID:	7
Petro Monitoring Category:	F
Monitoring Description:	Monitor dbl wall tank space
Tank ID:	6
Petro Monitoring Category:	H
Monitoring Description:	Mechanical line leak detector
Tank ID:	6
Petro Monitoring Category:	2
Monitoring Description:	Visual inspect pipe sumps
Tank ID:	6
Petro Monitoring Category:	4

Map ID  
Direction  
Distance  
Elevation

MAP FINDINGS

Site

Database(s)

EDR ID Number  
EPA ID Number

**MARATHON-BLITCHTON #346 (Continued)**

**U003804123**

Monitoring Description:	Visual inspect dispenser liners
Tank ID:	7
Petro Monitoring Category:	H
Monitoring Description:	Mechanical line leak detector
Tank ID:	7
Petro Monitoring Category:	2
Monitoring Description:	Visual inspect pipe sumps
Tank ID:	7
Petro Monitoring Category:	4
Monitoring Description:	Visual inspect dispenser liners
Tank ID:	8
Petro Monitoring Category:	F
Monitoring Description:	Monitor dbl wall tank space
Tank ID:	8
Petro Monitoring Category:	H
Monitoring Description:	Mechanical line leak detector
Tank ID:	8
Petro Monitoring Category:	2
Monitoring Description:	Visual inspect pipe sumps
Tank ID:	8
Petro Monitoring Category:	4
Monitoring Description:	Visual inspect dispenser liners
Tank ID:	9
Petro Monitoring Category:	F
Monitoring Description:	Monitor dbl wall tank space
Tank ID:	9
Petro Monitoring Category:	H
Monitoring Description:	Mechanical line leak detector
Tank ID:	9
Petro Monitoring Category:	2
Monitoring Description:	Visual inspect pipe sumps
Tank ID:	9
Petro Monitoring Category:	4
Monitoring Description:	Visual inspect dispenser liners
Tank ID:	6
Petro Monitoring Category:	F
Monitoring Description:	Monitor dbl wall tank space
Tank ID:	8
Tank Capacity:	10000
Tank Location:	UNDERGROUND
Tank Status:	U
Status Date:	11/01/2005
Install Date:	11/1/2005

Map ID  
Direction  
Distance  
Elevation

MAP FINDINGS

Site

Database(s)

EDR ID Number  
EPA ID Number

**MARATHON-BLITCHTON #346 (Continued)**

**U003804123**

Substance: B  
Content Description: Unleaded Gas  
Vessel Indicator: TANK  
DEP Contractor: C

Owner:  
Owner ID: 922  
Owner Name: AUTOMATED PETROLEUM & ENERGY CO INC (APEC)  
Owner Address: PO BOX 1110  
Owner Address 2: ATTN: STORAGE TANK REGIS  
Owner City,State,Zip: Brandon, FL 33509  
Owner Contact: BILL MCKNIGHT | RICK HERWEH  
Owner Phone: 8136814279

Construction:

Tank ID: 9  
Construction Category: C  
Construction Description: Steel

Tank ID: 9  
Construction Category: A  
Construction Description: Ball check valve

Tank ID: 9  
Construction Category: O  
Construction Description: Tight fill

Tank ID: 9  
Construction Category: R  
Construction Description: Double wall - tank jacket

Tank ID: 9  
Construction Category: M  
Construction Description: Spill containment bucket

Tank ID: 6  
Construction Category: C  
Construction Description: Steel

Tank ID: 6  
Construction Category: O  
Construction Description: Tight fill

Tank ID: 6  
Construction Category: A  
Construction Description: Ball check valve

Tank ID: 6  
Construction Category: R  
Construction Description: Double wall - tank jacket

Tank ID: 6  
Construction Category: M  
Construction Description: Spill containment bucket

Tank ID: 7  
Construction Category: C

Map ID  
Direction  
Distance  
Elevation

MAP FINDINGS

Site

Database(s)

EDR ID Number  
EPA ID Number

**MARATHON-BLITCHTON #346 (Continued)**

**U003804123**

Construction Description:	Steel
Tank ID:	7
Construction Category:	A
Construction Description:	Ball check valve
Tank ID:	7
Construction Category:	O
Construction Description:	Tight fill
Tank ID:	7
Construction Category:	R
Construction Description:	Double wall - tank jacket
Tank ID:	7
Construction Category:	M
Construction Description:	Spill containment bucket
Tank ID:	8
Construction Category:	C
Construction Description:	Steel
Tank ID:	8
Construction Category:	A
Construction Description:	Ball check valve
Tank ID:	8
Construction Category:	O
Construction Description:	Tight fill
Tank ID:	8
Construction Category:	R
Construction Description:	Double wall - tank jacket
Tank ID:	8
Construction Category:	M
Construction Description:	Spill containment bucket
Piping:	
Tank ID:	8
Piping Category:	K
Piping Description:	Dispenser liners
Tank ID:	9
Piping Category:	C
Piping Description:	Fiberglass
Tank ID:	9
Piping Category:	F
Piping Description:	Double wall
Tank ID:	9
Piping Category:	J
Piping Description:	Pressurized piping system
Tank ID:	9
Piping Category:	K

Map ID  
Direction  
Distance  
Elevation

MAP FINDINGS

Site

Database(s)

EDR ID Number  
EPA ID Number

**MARATHON-BLITCHTON #346 (Continued)**

**U003804123**

Piping Description:	Dispenser liners
Tank ID:	6
Piping Category:	C
Piping Description:	Fiberglass
Tank ID:	6
Piping Category:	F
Piping Description:	Double wall
Tank ID:	6
Piping Category:	J
Piping Description:	Pressurized piping system
Tank ID:	6
Piping Category:	K
Piping Description:	Dispenser liners
Tank ID:	7
Piping Category:	C
Piping Description:	Fiberglass
Tank ID:	7
Piping Category:	F
Piping Description:	Double wall
Tank ID:	7
Piping Category:	J
Piping Description:	Pressurized piping system
Tank ID:	7
Piping Category:	K
Piping Description:	Dispenser liners
Tank ID:	8
Piping Category:	C
Piping Description:	Fiberglass
Tank ID:	8
Piping Category:	F
Piping Description:	Double wall
Tank ID:	8
Piping Category:	J
Piping Description:	Pressurized piping system
Monitoring:	
Tank ID:	7
Petro Monitoring Category:	F
Monitoring Description:	Monitor dbl wall tank space
Tank ID:	6
Petro Monitoring Category:	H
Monitoring Description:	Mechanical line leak detector
Tank ID:	6
Petro Monitoring Category:	2

Map ID  
Direction  
Distance  
Elevation

MAP FINDINGS

Site

Database(s)

EDR ID Number  
EPA ID Number

**MARATHON-BLITCHTON #346 (Continued)**

**U003804123**

Monitoring Description:	Visual inspect pipe sumps
Tank ID:	6
Petro Monitoring Category:	4
Monitoring Description:	Visual inspect dispenser liners
Tank ID:	7
Petro Monitoring Category:	H
Monitoring Description:	Mechanical line leak detector
Tank ID:	7
Petro Monitoring Category:	2
Monitoring Description:	Visual inspect pipe sumps
Tank ID:	7
Petro Monitoring Category:	4
Monitoring Description:	Visual inspect dispenser liners
Tank ID:	8
Petro Monitoring Category:	F
Monitoring Description:	Monitor dbl wall tank space
Tank ID:	8
Petro Monitoring Category:	H
Monitoring Description:	Mechanical line leak detector
Tank ID:	8
Petro Monitoring Category:	2
Monitoring Description:	Visual inspect pipe sumps
Tank ID:	8
Petro Monitoring Category:	4
Monitoring Description:	Visual inspect dispenser liners
Tank ID:	9
Petro Monitoring Category:	F
Monitoring Description:	Monitor dbl wall tank space
Tank ID:	9
Petro Monitoring Category:	H
Monitoring Description:	Mechanical line leak detector
Tank ID:	9
Petro Monitoring Category:	2
Monitoring Description:	Visual inspect pipe sumps
Tank ID:	9
Petro Monitoring Category:	4
Monitoring Description:	Visual inspect dispenser liners
Tank ID:	6
Petro Monitoring Category:	F
Monitoring Description:	Monitor dbl wall tank space
Tank ID:	9
Tank Capacity:	10000



Map ID  
Direction  
Distance  
Elevation

MAP FINDINGS

Site

Database(s)

EDR ID Number  
EPA ID Number

**MARATHON-BLITCHTON #346 (Continued)**

**U003804123**

Tank Location: UNDERGROUND  
Tank Status: U  
Status Date: 11/01/2005  
Install Date: 11/1/2005  
Substance: B  
Content Description: Unleaded Gas  
Vessel Indicator: TANK  
DEP Contractor: C

Owner:  
Owner ID: 922  
Owner Name: AUTOMATED PETROLEUM & ENERGY CO INC (APEC)  
Owner Address: PO BOX 1110  
Owner Address 2: ATTN: STORAGE TANK REGIS  
Owner City,State,Zip: Brandon, FL 33509  
Owner Contact: BILL MCKNIGHT | RICK HERWEH  
Owner Phone: 8136814279

Construction:

Tank ID: 9  
Construction Category: C  
Construction Description: Steel

Tank ID: 9  
Construction Category: A  
Construction Description: Ball check valve

Tank ID: 9  
Construction Category: O  
Construction Description: Tight fill

Tank ID: 9  
Construction Category: R  
Construction Description: Double wall - tank jacket

Tank ID: 9  
Construction Category: M  
Construction Description: Spill containment bucket

Tank ID: 6  
Construction Category: C  
Construction Description: Steel

Tank ID: 6  
Construction Category: O  
Construction Description: Tight fill

Tank ID: 6  
Construction Category: A  
Construction Description: Ball check valve

Tank ID: 6  
Construction Category: R  
Construction Description: Double wall - tank jacket

Tank ID: 6  
Construction Category: M

Map ID  
Direction  
Distance  
Elevation

MAP FINDINGS

Site

Database(s)

EDR ID Number  
EPA ID Number

**MARATHON-BLITCHTON #346 (Continued)**

**U003804123**

Construction Description:	Spill containment bucket
Tank ID:	7
Construction Category:	C
Construction Description:	Steel
Tank ID:	7
Construction Category:	A
Construction Description:	Ball check valve
Tank ID:	7
Construction Category:	O
Construction Description:	Tight fill
Tank ID:	7
Construction Category:	R
Construction Description:	Double wall - tank jacket
Tank ID:	7
Construction Category:	M
Construction Description:	Spill containment bucket
Tank ID:	8
Construction Category:	C
Construction Description:	Steel
Tank ID:	8
Construction Category:	A
Construction Description:	Ball check valve
Tank ID:	8
Construction Category:	O
Construction Description:	Tight fill
Tank ID:	8
Construction Category:	R
Construction Description:	Double wall - tank jacket
Tank ID:	8
Construction Category:	M
Construction Description:	Spill containment bucket
Piping:	
Tank ID:	8
Piping Category:	K
Piping Description:	Dispenser liners
Tank ID:	9
Piping Category:	C
Piping Description:	Fiberglass
Tank ID:	9
Piping Category:	F
Piping Description:	Double wall
Tank ID:	9
Piping Category:	J

Map ID  
Direction  
Distance  
Elevation

MAP FINDINGS

Site

Database(s)

EDR ID Number  
EPA ID Number

**MARATHON-BLITCHTON #346 (Continued)**

**U003804123**

Piping Description:	Pressurized piping system
Tank ID:	9
Piping Category:	K
Piping Description:	Dispenser liners
Tank ID:	6
Piping Category:	C
Piping Description:	Fiberglass
Tank ID:	6
Piping Category:	F
Piping Description:	Double wall
Tank ID:	6
Piping Category:	J
Piping Description:	Pressurized piping system
Tank ID:	6
Piping Category:	K
Piping Description:	Dispenser liners
Tank ID:	7
Piping Category:	C
Piping Description:	Fiberglass
Tank ID:	7
Piping Category:	F
Piping Description:	Double wall
Tank ID:	7
Piping Category:	J
Piping Description:	Pressurized piping system
Tank ID:	7
Piping Category:	K
Piping Description:	Dispenser liners
Tank ID:	8
Piping Category:	C
Piping Description:	Fiberglass
Tank ID:	8
Piping Category:	F
Piping Description:	Double wall
Tank ID:	8
Piping Category:	J
Piping Description:	Pressurized piping system
Monitoring:	
Tank ID:	7
Petro Monitoring Category:	F
Monitoring Description:	Monitor dbl wall tank space
Tank ID:	6
Petro Monitoring Category:	H

Map ID  
Direction  
Distance  
Elevation

MAP FINDINGS

Site

Database(s)

EDR ID Number  
EPA ID Number

**MARATHON-BLITCHTON #346 (Continued)**

**U003804123**

Monitoring Description:	Mechanical line leak detector
Tank ID:	6
Petro Monitoring Category:	2
Monitoring Description:	Visual inspect pipe sumps
Tank ID:	6
Petro Monitoring Category:	4
Monitoring Description:	Visual inspect dispenser liners
Tank ID:	7
Petro Monitoring Category:	H
Monitoring Description:	Mechanical line leak detector
Tank ID:	7
Petro Monitoring Category:	2
Monitoring Description:	Visual inspect pipe sumps
Tank ID:	7
Petro Monitoring Category:	4
Monitoring Description:	Visual inspect dispenser liners
Tank ID:	8
Petro Monitoring Category:	F
Monitoring Description:	Monitor dbl wall tank space
Tank ID:	8
Petro Monitoring Category:	H
Monitoring Description:	Mechanical line leak detector
Tank ID:	8
Petro Monitoring Category:	2
Monitoring Description:	Visual inspect pipe sumps
Tank ID:	8
Petro Monitoring Category:	4
Monitoring Description:	Visual inspect dispenser liners
Tank ID:	9
Petro Monitoring Category:	F
Monitoring Description:	Monitor dbl wall tank space
Tank ID:	9
Petro Monitoring Category:	H
Monitoring Description:	Mechanical line leak detector
Tank ID:	9
Petro Monitoring Category:	2
Monitoring Description:	Visual inspect pipe sumps
Tank ID:	9
Petro Monitoring Category:	4
Monitoring Description:	Visual inspect dispenser liners
Tank ID:	6
Petro Monitoring Category:	F
Monitoring Description:	Monitor dbl wall tank space

Map ID  
Direction  
Distance  
Elevation

MAP FINDINGS

Site

Database(s)

EDR ID Number  
EPA ID Number

**MARATHON-BLITCHTON #346 (Continued)**

**U003804123**

**CLEANUP SITES:**

Name: MARATHON-BLITCHTON #346  
Address: 3760 NW BLITCHTON RD  
City,State,Zip: OCALA, FL 34475  
DEP Cleanup Site Key: 74751938  
Source Database Name: Storage Tank Contamination Monitoring  
Source Database Id: 8511013  
CPAC Program Area Id: TK  
CLLC Cleanup Category Key: PETRO  
RSC2 Remediation Status Key: ACTIVE  
Data Load Date: 02/20/2023  
OC3 Office Id: CD  
Physical Address Line 2: Not reported  
OIC Object Of Interest Id: FACIL  
PC2 Proximity Id: EXACT  
Calc Coordinates Accuracy Level Id: 4  
CMC2 Coordinate Method Id: Digital Aerial Photography With Ground Control  
DC4 Datum Id: High Accuracy Reference Network  
VSC1 Verification Status: REVIEWED  
Collect Username: WOEBER\_A  
Collect Date: 08/15/2005  
Collect Affiliation: DEPARTMENT OF ENVIRONMENTAL PR  
Map Source: 1999 doqs  
Map Source Scale: 5000  
Interpolation Scale: Not reported  
Verifier Username: WOEBER\_A  
Verifier Affiliation: DEPARTMENT OF ENVIRONMENTAL PR  
Verification Date: 08/15/2005  
Verified Coordinate Method Id: Digital Aerial Photography With Ground Control  
Source Database Name Code: STCM  
CMC2 Coordinate Method ID Code: DPHO  
DC4 Datum ID Code: HARN  
Verified Coordinate Method ID Code: DPHO  
Comments: Not reported  
Latitude/Longitude (deg/min/sec): 29 12 / 82 11

**DWM CONTAM:**

Name: MARATHON-BLITCHTON #346  
Address: 3760 NW BLITCHTON RD  
City,State,Zip: OCALA, FL 34475  
Program Site Id: 8511013  
Lat DD: 29  
Lat MM: 12  
Lat SS: Not reported  
Long DD: 82  
Long MM: 11  
Long SS: 2  
Office/ District: CD  
Program Area: PETROLEUM  
Priority Score: Not reported  
Datum: 0  
Method: AGPS  
Facility Status: OPEN-STCM  
Facility Type: A - Retail Station  
Score Effective Date: 2013-02-11 00:00:00  
Score When Ranked: 75

Map ID  
Direction  
Distance  
Elevation

MAP FINDINGS

Site

Database(s)

EDR ID Number  
EPA ID Number

**MARATHON-BLITCHTON #346 (Continued)**

**U003804123**

Rank: 674  
Operator: Not reported  
Phone: Not reported  
Name Changed: Not reported  
Addr Changed: Not reported  
Related Party ID: 922  
Primary RP Role: ACCOUNT OWNER  
RP Begin Date: 10/3/2001  
RP Name: AUTOMATED PETROLEUM & ENERGY CO INC (APEC)  
RP Address1: PO BOX 1110  
RP Address2: ATTN: STORAGE TANK REGIS  
RP City: BRANDON  
RP State: FL  
RP Zip5: 33509  
RP Zip4: 1110  
Contact: BILL MCKNIGHT | RICK HERWEH  
RP Phone: (813)681-4279  
RP Extension: 211  
Site Manager: MONKUS\_M

**FL Financial Assurance 3:**

Name: MARATHON-BLITCHTON #346  
Address: 3760 NW BLITCHTON RD  
City,State,Zip: OCALA, FL 34475  
Region: 3  
Facility ID: 8511013  
Facility Phone: 8136814279  
Facility Status: OPEN  
Facility Type: A  
Type Description: Retail Station  
DEP CO: C  
Financial Responsibility: INSURANCE  
Insurance Company: LIBERTY SURPLUS INSURANCE CORP  
Effective Date: 12/31/2009  
Expire Date: 12/31/2010  
Owner ID: 922  
Owner Name: AUTOMATED PETROLEUM & ENERGY CO INC (APEC)  
Owner Address: PO BOX 1110  
Owner Address2: ATTN: STORAGE TANK REGIS  
Owner City,St,Zip: Brandon, FL 33509  
Contact: BILL MCKNIGHT | RICK HERWEH  
Resp Party Phone: 8136814279

Name: MARATHON-BLITCHTON #346  
Address: 3760 NW BLITCHTON RD  
City,State,Zip: OCALA, FL 34475  
Region: 3  
Facility ID: 8511013  
Facility Phone: 8136814279  
Facility Status: OPEN  
Facility Type: A  
Type Description: Retail Station  
DEP CO: C  
Financial Responsibility: INSURANCE  
Insurance Company: LIBERTY SURPLUS INSURANCE CORP  
Effective Date: 12/31/2011  
Expire Date: 12/31/2012

Map ID  
Direction  
Distance  
Elevation

MAP FINDINGS

Site

Database(s)

EDR ID Number  
EPA ID Number

**MARATHON-BLITCHTON #346 (Continued)**

**U003804123**

Owner ID: 922  
Owner Name: AUTOMATED PETROLEUM & ENERGY CO INC (APEC)  
Owner Address: PO BOX 1110  
Owner Address2: ATTN: STORAGE TANK REGIS  
Owner City,St,Zip: Brandon, FL 33509  
Contact: BILL MCKNIGHT | RICK HERWEH  
Resp Party Phone: 8136814279

Name: MARATHON-BLITCHTON #346  
Address: 3760 NW BLITCHTON RD  
City,State,Zip: OCALA, FL 34475  
Region: 3  
Facility ID: 8511013  
Facility Phone: 8136814279  
Facility Status: OPEN  
Facility Type: A

Type Description: Retail Station  
DEP CO: C

Financial Responsibility: INSURANCE  
Insurance Company: LIBERTY SURPLUS INSURANCE CORP  
Effective Date: 12/31/2013  
Expire Date: 12/31/2014

Owner ID: 922  
Owner Name: AUTOMATED PETROLEUM & ENERGY CO INC (APEC)  
Owner Address: PO BOX 1110  
Owner Address2: ATTN: STORAGE TANK REGIS  
Owner City,St,Zip: Brandon, FL 33509  
Contact: BILL MCKNIGHT | RICK HERWEH  
Resp Party Phone: 8136814279

Name: MARATHON-BLITCHTON #346  
Address: 3760 NW BLITCHTON RD  
City,State,Zip: OCALA, FL 34475  
Region: 3  
Facility ID: 8511013  
Facility Phone: 8136814279  
Facility Status: OPEN  
Facility Type: A

Type Description: Retail Station  
DEP CO: C

Financial Responsibility: INSURANCE  
Insurance Company: LIBERTY SURPLUS INSURANCE CORP  
Effective Date: 12/31/2015  
Expire Date: 12/31/2016

Owner ID: 922  
Owner Name: AUTOMATED PETROLEUM & ENERGY CO INC (APEC)  
Owner Address: PO BOX 1110  
Owner Address2: ATTN: STORAGE TANK REGIS  
Owner City,St,Zip: Brandon, FL 33509  
Contact: BILL MCKNIGHT | RICK HERWEH  
Resp Party Phone: 8136814279

Name: MARATHON-BLITCHTON #346  
Address: 3760 NW BLITCHTON RD  
City,State,Zip: OCALA, FL 34475  
Region: 3  
Facility ID: 8511013

Map ID  
Direction  
Distance  
Elevation

MAP FINDINGS

Site

Database(s)

EDR ID Number  
EPA ID Number

**MARATHON-BLITCHTON #346 (Continued)**

**U003804123**

Facility Phone: 8136814279  
Facility Status: OPEN  
Facility Type: A  
Type Description: Retail Station  
DEP CO: C  
Financial Responsibility: INSURANCE  
Insurance Company: LIBERTY SURPLUS INSURANCE CORP  
Effective Date: Not reported  
Expire Date: Not reported  
Owner ID: 922  
Owner Name: AUTOMATED PETROLEUM & ENERGY CO INC (APEC)  
Owner Address: PO BOX 1110  
Owner Address2: ATTN: STORAGE TANK REGIS  
Owner City,St,Zip: Brandon, FL 33509  
Contact: BILL MCKNIGHT | RICK HERWEH  
Resp Party Phone: 8136814279

Name: MARATHON-BLITCHTON #346  
Address: 3760 NW BLITCHTON RD  
City,State,Zip: OCALA, FL 34475  
Region: 3  
Facility ID: 8511013  
Facility Phone: 8136814279  
Facility Status: OPEN  
Facility Type: A  
Type Description: Retail Station  
DEP CO: C  
Financial Responsibility: INSURANCE  
Insurance Company: NAUTILUS INSURANCE COMPANY  
Effective Date: 12/31/2016  
Expire Date: 12/31/2017  
Owner ID: 922  
Owner Name: AUTOMATED PETROLEUM & ENERGY CO INC (APEC)  
Owner Address: PO BOX 1110  
Owner Address2: ATTN: STORAGE TANK REGIS  
Owner City,St,Zip: Brandon, FL 33509  
Contact: BILL MCKNIGHT | RICK HERWEH  
Resp Party Phone: 8136814279

Name: MARATHON-BLITCHTON #346  
Address: 3760 NW BLITCHTON RD  
City,State,Zip: OCALA, FL 34475  
Region: 3  
Facility ID: 8511013  
Facility Phone: 8136814279  
Facility Status: OPEN  
Facility Type: A  
Type Description: Retail Station  
DEP CO: C  
Financial Responsibility: INSURANCE  
Insurance Company: SCOTTSDALE INSURANCE COMPANY  
Effective Date: 12/31/2017  
Expire Date: 12/31/2018  
Owner ID: 922  
Owner Name: AUTOMATED PETROLEUM & ENERGY CO INC (APEC)  
Owner Address: PO BOX 1110  
Owner Address2: ATTN: STORAGE TANK REGIS



Map ID  
Direction  
Distance  
Elevation

MAP FINDINGS

Site

Database(s)

EDR ID Number  
EPA ID Number

**MARATHON-BLITCHTON #346 (Continued)**

**U003804123**

Owner City,St,Zip: Brandon, FL 33509  
Contact: BILL MCKNIGHT | RICK HERWEH  
Resp Party Phone: 8136814279

Name: MARATHON-BLITCHTON #346  
Address: 3760 NW BLITCHTON RD  
City,State,Zip: OCALA, FL 34475  
Region: 3  
Facility ID: 8511013  
Facility Phone: 8136814279  
Facility Status: OPEN  
Facility Type: A  
Type Description: Retail Station  
DEP CO: C  
Financial Responsibility: INSURANCE  
Insurance Company: ZURICH-AMERICAN  
Effective Date: 12/31/2007  
Expire Date: 12/31/2008  
Owner ID: 922  
Owner Name: AUTOMATED PETROLEUM & ENERGY CO INC (APEC)  
Owner Address: PO BOX 1110  
Owner Address2: ATTN: STORAGE TANK REGIS  
Owner City,St,Zip: Brandon, FL 33509  
Contact: BILL MCKNIGHT | RICK HERWEH  
Resp Party Phone: 8136814279

Name: MARATHON-BLITCHTON #346  
Address: 3760 NW BLITCHTON RD  
City,State,Zip: OCALA, FL 34475  
Region: 3  
Facility ID: 8511013  
Facility Phone: 8136814279  
Facility Status: OPEN  
Facility Type: A  
Type Description: Retail Station  
DEP CO: C  
Financial Responsibility: LETTER OF CREDIT  
Insurance Company: Not reported  
Effective Date: 12/31/2018  
Expire Date: 12/31/2019  
Owner ID: 922  
Owner Name: AUTOMATED PETROLEUM & ENERGY CO INC (APEC)  
Owner Address: PO BOX 1110  
Owner Address2: ATTN: STORAGE TANK REGIS  
Owner City,St,Zip: Brandon, FL 33509  
Contact: BILL MCKNIGHT | RICK HERWEH  
Resp Party Phone: 8136814279

Name: MARATHON-BLITCHTON #346  
Address: 3760 NW BLITCHTON RD  
City,State,Zip: OCALA, FL 34475  
Region: 3  
Facility ID: 8511013  
Facility Phone: 8136814279  
Facility Status: OPEN  
Facility Type: A  
Type Description: Retail Station

Map ID  
 Direction  
 Distance  
 Elevation

MAP FINDINGS

Site

Database(s)

EDR ID Number  
 EPA ID Number

**MARATHON-BLITCHTON #346 (Continued)**

**U003804123**

DEP CO: C  
 Financial Responsibility: LETTER OF CREDIT  
 Insurance Company: Not reported  
 Effective Date: 12/31/2019  
 Expire Date: 12/31/2020  
 Owner ID: 922  
 Owner Name: AUTOMATED PETROLEUM & ENERGY CO INC (APEC)  
 Owner Address: PO BOX 1110  
 Owner Address2: ATTN: STORAGE TANK REGIS  
 Owner City,St,Zip: Brandon, FL 33509  
 Contact: BILL MCKNIGHT | RICK HERWEH  
 Resp Party Phone: 8136814279

**M142**  
**North**  
**< 1/8**  
**0.014 mi.**  
**74 ft.**

**ISLAND FOOD STORE #409-FORMER**  
**3637 HWY 40 SILVER SPRINGS BLVD**  
**OCALA, FL 34475**  
**Site 8 of 8 in cluster M**

**FL LUST**  
**FL UST**  
**FL INST CONTROL**  
**FL SPILLS**  
**FL DWM CONTAM**  
**FL Financial Assurance**

**U003167010**  
**N/A**

**Actual:**  
**69 ft.**

**Focus Map:**  
**10**

**LUST:**  
 Name: ISLAND FOOD STORE #409-FORMER  
 Address: 3637 HWY 40 SILVER SPRINGS BLVD  
 City,State,Zip: Ocala, FL 34475  
 Region: STATE  
 Facility Id: 8511116  
 Facility Status: CLOSED  
 Facility Type: A - Retail Station  
 Facility Phone: (904)964-7404  
 Facility Cleanup Rank: Not reported  
 District: Central District  
 Lat/Long (dms): 29 11 12.2186 / 82 11 0.19570000  
 Section: 14  
 Township: 15S  
 Range: 21E  
 Feature: Not reported  
 Method: AGPS  
 Datum: 0  
 Score: 80  
 Score Effective Date: 2013-01-15 00:00:00  
 Score When Ranked: Not reported  
 Operator: VANESSA HADDOCK  
 Name Update: 2010-06-15 00:00:00  
 Address Update: 2010-06-15 00:00:00

**Petroleum Cleanup PCT Facility Score:**

Facility Cleanup Status: CMPL - COMPLETED  
 Contact: SHIRLEY ANDREWS | VANESSA HADDOCK (904) 964-7404  
 Contact Company: THE LIVING TRUST OF JAMES L ANDREWS  
 Contact Address: PO BOX 94  
 Contact City/State/Zip: STARKE, FL 32091  
 Phone: (904)964-6233  
 Bad Address Ind: N  
 State: FL  
 Zip: 34475, 5639  
 Score: 80  
 Score Effective Date: 2013-01-15 00:00:00  
 Related Party ID: 65109

Map ID  
Direction  
Distance  
Elevation

MAP FINDINGS

Site

Database(s)

EDR ID Number  
EPA ID Number

**ISLAND FOOD STORE #409-FORMER (Continued)**

**U003167010**

Primary RP Role: ACCOUNT OWNER  
RP Begin Date: 2010-06-15  
RP Zip: Not reported  
RP Extension: Not reported

**Discharge Cleanup Summary:**

Discharge Date: 3/19/2000  
PCT Discharge Combined: Not reported  
Cleanup Required: N - NO CLEANUP REQUIRED  
Discharge Cleanup Status: NREQ - CLEANUP NOT REQUIRED  
Disch Cleanup Status Date: 5/29/2001  
Cleanup Work Status: COMPLETED  
Information Source: D - DISCHARGE NOTIFICATION  
Other Source Description: Not reported  
Eligibility Indicator: I - INELIGIBLE  
Site Manager: HELLE\_D  
Site Mgr End Date: 8/3/2005  
Tank Office: PCCD - CD CLEANUP & COMPLIANCE ASSURANCE PROGRAM  
Discharge Date: 6/2/1992  
PCT Discharge Combined: Not reported  
Cleanup Required: R - CLEANUP REQUIRED  
Discharge Cleanup Status: NFA - NFA COMPLETE  
Disch Cleanup Status Date: 11/14/1996  
Cleanup Work Status: COMPLETED  
Information Source: D - DISCHARGE NOTIFICATION  
Other Source Description: Not reported  
Eligibility Indicator: E - ELIGIBLE  
Site Manager: Not reported  
Site Mgr End Date: Not reported  
Tank Office: -  
Discharge Date: 8/29/2005  
PCT Discharge Combined: Not reported  
Cleanup Required: R - CLEANUP REQUIRED  
Discharge Cleanup Status: SRCR - SRCR COMPLETE  
Disch Cleanup Status Date: 3/3/2016  
Cleanup Work Status: COMPLETED  
Information Source: D - DISCHARGE NOTIFICATION  
Other Source Description: Not reported  
Eligibility Indicator: I - INELIGIBLE  
Site Manager: JEWSBURY\_T  
Site Mgr End Date: Not reported  
Tank Office: PCCD - CD CLEANUP & COMPLIANCE ASSURANCE PROGRAM

**Petroleum Cleanup Program Eligibility:**

Facility ID: 8511116  
Discharge Date: 6/2/1992  
Pct Discharge Combined With: Not reported  
Cleanup Required: R - CLEANUP REQUIRED  
Discharge Cleanup Status: NFA - NFA COMPLETE  
Disch Cleanup Status Date: 11/14/1996  
Cleanup Work Status: COMPLETED  
Information Source: Not reported  
Other Source Description: Not reported  
Application Received Date: Not reported  
Cleanup Program: P - PETROLEUM LIABILITY AND RESTORATION INSURANCE PROGRAM  
Eligibility Status: Not reported  
Elig Status Date: Not reported

Map ID  
Direction  
Distance  
Elevation

MAP FINDINGS

Site

Database(s)

EDR ID Number  
EPA ID Number

**ISLAND FOOD STORE #409-FORMER (Continued)**

**U003167010**

Letter Of Intent Date:	Not reported
Redetermined:	Not reported
Inspection Date:	Not reported
Site Manager:	Not reported
Site Mgr End Date:	Not reported
Tank Office:	-
Deductible Amount:	Not reported
Deductible Paid To Date:	Not reported
Co-Pay Amount:	Not reported
Co-Pay Paid To Date:	Not reported
Cap Amount:	1000000
Contaminated Media:	
Discharge Date:	3/19/2000
Pct Discharge Combined With:	Not reported
Cleanup Required:	N - NO CLEANUP REQUIRED
Discharge Cleanup Status:	NREQ - CLEANUP NOT REQUIRED
Disch Cleanup Status Date:	5/29/2001
Cleanup Work Status:	COMPLETED
Information Source:	D - DISCHARGE NOTIFICATION
Other Source Description:	Not reported
Elig Indicator:	I - INELIGIBLE
Site Manager:	HELLE_D
Site Mgr End Date:	8/3/2005
Tank Office:	PCCD - CD CLEANUP & COMPLIANCE
Contaminated Drinking Wells:	Not reported
Contaminated Monitoring Well:	Not reported
Contaminated Soil:	Yes
Contaminated Surface Water:	Not reported
Contaminated Ground Water:	Not reported
Pollutant:	B - Unleaded Gas
Pollutant Other Description:	Not reported
Gallons Discharged:	Not reported
Discharge Date:	8/29/2005
Pct Discharge Combined With:	Not reported
Cleanup Required:	R - CLEANUP REQUIRED
Discharge Cleanup Status:	SRCR - SRCR COMPLETE
Disch Cleanup Status Date:	3/3/2016
Cleanup Work Status:	COMPLETED
Information Source:	D - DISCHARGE NOTIFICATION
Other Source Description:	Not reported
Elig Indicator:	I - INELIGIBLE
Site Manager:	JEWSBURY_T
Site Mgr End Date:	Not reported
Tank Office:	PCCD - CD CLEANUP & COMPLIANCE
Contaminated Drinking Wells:	Not reported
Contaminated Monitoring Well:	Yes
Contaminated Soil:	Yes
Contaminated Surface Water:	No
Contaminated Ground Water:	Yes
Pollutant:	B - Unleaded Gas
Pollutant Other Description:	HOLE IN TANK
Gallons Discharged:	5700
Task Information:	
District:	CD
Facility ID:	8511116
Facility Status:	CLOSED

Map ID  
Direction  
Distance  
Elevation

MAP FINDINGS

Site

Database(s)

EDR ID Number  
EPA ID Number

**ISLAND FOOD STORE #409-FORMER (Continued)**

**U003167010**

Facility Type: A - Retail Station -  
County: MARION  
County ID: 42  
Cleanup Eligibility Status: I  
Source Effective Date: Not reported  
Discharge Date: 03-19-2000  
Cleanup Required: N - NO CLEANUP REQUIRED  
Discharge Cleanup Status: NREQ - CLEANUP NOT REQUIRED  
Disch Cleanup Status Date: 05-29-2001  
SRC Action Type: -  
SRC Submit Date: Not reported  
SRC Review Date: Not reported  
SRC Completion Status: -  
SRC Issue Date: Not reported  
SRC Comment: Not reported  
Cleanup Work Status: COMPLETED  
Site Mgr: HELLE\_D  
Site Mgr End Date: 08-03-2005  
Tank Office: PCCD - Central District  
SR Task ID: Not reported  
SR Cleanup Responsible: -  
SR Funding Eligibility Type: -  
SR Actual Cost: Not reported  
SR Completion Date: Not reported  
SR Payment Date: Not reported  
SR Oral Date: Not reported  
SR Written Date: Not reported  
SR Soil Removal: Not reported  
SR Free Product Removal: Not reported  
SR Soil Tonnage Removed: Not reported  
SR Soil Treatment: Not reported  
SR Other Treatment: Not reported  
SR Alternate Proc Received Date: Not reported  
SR Alternate Procedure Status: Not reported  
SR Alternate Procedure Status Date: Not reported  
SR Alternate Procedure Comments: Not reported  
SA Task ID: 61565  
SA Cleanup Responsible: -  
SA Funding Eligibility Type: -  
SA Actual Cost: Not reported  
SA Completion Date: Not reported  
SA Payment Date: Not reported  
RAP Task ID: Not reported  
RAP Cleanup Responsible ID: -  
RAP Funding Eligibility Type: -  
RAP Actual Cost: Not reported  
RAP Completion Date: Not reported  
RAP Payment Date: Not reported  
RAP Last Order Approved: Not reported  
RA Task ID: Not reported  
RA Cleanup Responsible: -  
RA Funding Eligibility Type: -  
RA Years to Complete: Not reported  
RA Actual Cost: Not reported  
District: CD  
Facility ID: 8511116  
Facility Status: CLOSED

Map ID  
Direction  
Distance  
Elevation

MAP FINDINGS

Site

Database(s)

EDR ID Number  
EPA ID Number

**ISLAND FOOD STORE #409-FORMER (Continued)**

**U003167010**

Facility Type: A - Retail Station -  
County: MARION  
County ID: 42  
Cleanup Eligibility Status: E  
Source Effective Date: 11-14-1996  
Discharge Date: 06-02-1992  
Cleanup Required: R - CLEANUP REQUIRED  
Discharge Cleanup Status: NFA - NFA COMPLETE  
Disch Cleanup Status Date: 11-14-1996  
SRC Action Type: NFA - NO FURTHER ACTION  
SRC Submit Date: 08-26-1996  
SRC Review Date: 11-14-1996  
SRC Completion Status: A - APPROVED  
SRC Issue Date: 11-14-1996  
SRC Comment: D.TROUTT  
Cleanup Work Status: COMPLETED  
Site Mgr: Not reported  
Site Mgr End Date: Not reported  
Tank Office: -  
SR Task ID: Not reported  
SR Cleanup Responsible: -  
SR Funding Eligibility Type: -  
SR Actual Cost: Not reported  
SR Completion Date: Not reported  
SR Payment Date: Not reported  
SR Oral Date: Not reported  
SR Written Date: Not reported  
SR Soil Removal: Not reported  
SR Free Product Removal: Not reported  
SR Soil Tonnage Removed: Not reported  
SR Soil Treatment: Not reported  
SR Other Treatment: Not reported  
SR Alternate Proc Received Date: Not reported  
SR Alternate Procedure Status: Not reported  
SR Alternate Procedure Status Date: Not reported  
SR Alternate Procedure Comments: Not reported  
SA Task ID: 18158  
SA Cleanup Responsible: -  
SA Funding Eligibility Type: -  
SA Actual Cost: Not reported  
SA Completion Date: 01-04-1994  
SA Payment Date: Not reported  
RAP Task ID: 18159  
RAP Cleanup Responsible ID: RP - RESPONSIBLE PARTY  
RAP Funding Eligibility Type: -  
RAP Actual Cost: Not reported  
RAP Completion Date: 01-04-1994  
RAP Payment Date: Not reported  
RAP Last Order Approved: 1994-01-04 00:00:00  
RA Task ID: 18160  
RA Cleanup Responsible: RP - RESPONSIBLE PARTY  
RA Funding Eligibility Type: -  
RA Years to Complete: 0  
RA Actual Cost: Not reported  
District: CD  
Facility ID: 8511116  
Facility Status: CLOSED

Map ID  
Direction  
Distance  
Elevation

MAP FINDINGS

Site

Database(s)

EDR ID Number  
EPA ID Number

**ISLAND FOOD STORE #409-FORMER (Continued)**

**U003167010**

Facility Type: A - Retail Station -  
County: MARION  
County ID: 42  
Cleanup Eligibility Status: I  
Source Effective Date: 03-03-2016  
Discharge Date: 08-29-2005  
Cleanup Required: R - CLEANUP REQUIRED  
Discharge Cleanup Status: SRCR - SRCR COMPLETE  
Disch Cleanup Status Date: 03-03-2016  
SRC Action Type: SRCR - SITE REHABILITATION COMPLETION REPORT  
SRC Submit Date: 02-29-2016  
SRC Review Date: 03-02-2016  
SRC Completion Status: A - APPROVED  
SRC Issue Date: 03-03-2016  
SRC Comment: Not reported  
Cleanup Work Status: COMPLETED  
Site Mgr: JEWSBURY\_T  
Site Mgr End Date: Not reported  
Tank Office: PCCD - Central District  
SR Task ID: Not reported  
SR Cleanup Responsible: -  
SR Funding Eligibility Type: -  
SR Actual Cost: Not reported  
SR Completion Date: Not reported  
SR Payment Date: Not reported  
SR Oral Date: Not reported  
SR Written Date: Not reported  
SR Soil Removal: Not reported  
SR Free Product Removal: Not reported  
SR Soil Tonnage Removed: Not reported  
SR Soil Treatment: Not reported  
SR Other Treatment: Not reported  
SR Alternate Proc Received Date: Not reported  
SR Alternate Procedure Status: Not reported  
SR Alternate Procedure Status Date: Not reported  
SR Alternate Procedure Comments: Not reported  
SA Task ID: 77614  
SA Cleanup Responsible: -  
SA Funding Eligibility Type: -  
SA Actual Cost: Not reported  
SA Completion Date: Not reported  
SA Payment Date: Not reported  
RAP Task ID: Not reported  
RAP Cleanup Responsible ID: -  
RAP Funding Eligibility Type: -  
RAP Actual Cost: Not reported  
RAP Completion Date: Not reported  
RAP Payment Date: Not reported  
RAP Last Order Approved: Not reported  
RA Task ID: 90688  
RA Cleanup Responsible: -  
RA Funding Eligibility Type: -  
RA Years to Complete: 0  
RA Actual Cost: Not reported

Map ID  
Direction  
Distance  
Elevation

MAP FINDINGS

Site

Database(s)

EDR ID Number  
EPA ID Number

**ISLAND FOOD STORE #409-FORMER (Continued)**

**U003167010**

[Click here for Florida Oculus:](#)

UST:

Facility ID: 8511116  
Name: ISLAND FOOD STORE #409-FORMER  
Address: 3637 HWY 40 SILVER SPRINGS BLVD  
City,State,Zip: OCALA, FL 34475  
Facility Phone: 9049647404  
Facility Status: CLOSED  
Facility Type: A  
Type Description: Retail Station  
Depco: P  
Region: STATE  
Positioning Method: AGPS  
Latitude/Longitude: 29 11 12 / 82 10 58

UST:

Tank ID: 1  
Tank Capacity: 10000  
Tank Location: UNDERGROUND  
Tank Status: B  
Status Date: 08/06/2009  
Install Date: 11/1/1984  
Substance: B  
Content Description: Unleaded Gas  
Vessel Indicator: TANK  
DEP Contractor: P

Owner:

Owner ID: 65109  
Owner Name: THE LIVING TRUST OF JAMES L ANDREWS  
Owner Address: PO BOX 94  
Owner Address 2: ATTN: SHIRLEY ANDREWS  
Owner City,State,Zip: STARKE, FL 32091  
Owner Contact: SHIRLEY ANDREWS | VANESSA HADDOCK (904) 964-7404  
Owner Phone: 9049646233

Tank ID: 2  
Tank Capacity: 10000  
Tank Location: UNDERGROUND  
Tank Status: B  
Status Date: 08/06/2009  
Install Date: 11/1/1984  
Substance: B  
Content Description: Unleaded Gas  
Vessel Indicator: TANK  
DEP Contractor: P

Owner:

Owner ID: 65109  
Owner Name: THE LIVING TRUST OF JAMES L ANDREWS  
Owner Address: PO BOX 94  
Owner Address 2: ATTN: SHIRLEY ANDREWS  
Owner City,State,Zip: STARKE, FL 32091  
Owner Contact: SHIRLEY ANDREWS | VANESSA HADDOCK (904) 964-7404  
Owner Phone: 9049646233



Map ID  
Direction  
Distance  
Elevation

MAP FINDINGS

Site

Database(s)

EDR ID Number  
EPA ID Number

**ISLAND FOOD STORE #409-FORMER (Continued)**

**U003167010**

Tank ID: 3  
Tank Capacity: 10000  
Tank Location: UNDERGROUND  
Tank Status: B  
Status Date: 08/06/2009  
Install Date: 11/1/1984  
Substance: B  
Content Description: Unleaded Gas  
Vessel Indicator: TANK  
DEP Contractor: P

Owner:

Owner ID: 65109  
Owner Name: THE LIVING TRUST OF JAMES L ANDREWS  
Owner Address: PO BOX 94  
Owner Address 2: ATTN: SHIRLEY ANDREWS  
Owner City,State,Zip: STARKE, FL 32091  
Owner Contact: SHIRLEY ANDREWS | VANESSA HADDOCK (904) 964-7404  
Owner Phone: 9049646233

Tank ID: 4  
Tank Capacity: 10000  
Tank Location: UNDERGROUND  
Tank Status: B  
Status Date: 08/06/2009  
Install Date: 11/1/1984  
Substance: B  
Content Description: Unleaded Gas  
Vessel Indicator: TANK  
DEP Contractor: P

Owner:

Owner ID: 65109  
Owner Name: THE LIVING TRUST OF JAMES L ANDREWS  
Owner Address: PO BOX 94  
Owner Address 2: ATTN: SHIRLEY ANDREWS  
Owner City,State,Zip: STARKE, FL 32091  
Owner Contact: SHIRLEY ANDREWS | VANESSA HADDOCK (904) 964-7404  
Owner Phone: 9049646233

Tank ID: 5  
Tank Capacity: 550  
Tank Location: UNDERGROUND  
Tank Status: B  
Status Date: 01/31/1988  
Install Date: 12/1/1964  
Substance: L  
Content Description: Waste Oil  
Vessel Indicator: TANK  
DEP Contractor: P

Owner:

Owner ID: 65109  
Owner Name: THE LIVING TRUST OF JAMES L ANDREWS  
Owner Address: PO BOX 94  
Owner Address 2: ATTN: SHIRLEY ANDREWS  
Owner City,State,Zip: STARKE, FL 32091

Map ID  
Direction  
Distance  
Elevation

MAP FINDINGS

Site

Database(s)

EDR ID Number  
EPA ID Number

**ISLAND FOOD STORE #409-FORMER (Continued)**

**U003167010**

Owner Contact: SHIRLEY ANDREWS | VANESSA HADDOCK (904) 964-7404  
Owner Phone: 9049646233

Tank ID: 6  
Tank Capacity: 550  
Tank Location: UNDERGROUND  
Tank Status: B  
Status Date: 01/31/1988  
Install Date: 12/1/1964  
Substance: K  
Content Description: Kerosene  
Vessel Indicator: TANK  
DEP Contractor: P

Owner:  
Owner ID: 65109  
Owner Name: THE LIVING TRUST OF JAMES L ANDREWS  
Owner Address: PO BOX 94  
Owner Address 2: ATTN: SHIRLEY ANDREWS  
Owner City,State,Zip: STARKE, FL 32091  
Owner Contact: SHIRLEY ANDREWS | VANESSA HADDOCK (904) 964-7404  
Owner Phone: 9049646233

Tank ID: 7  
Tank Capacity: 1000  
Tank Location: UNDERGROUND  
Tank Status: B  
Status Date: 12/01/1994  
Install Date: 1/1/1988  
Substance: L  
Content Description: Waste Oil  
Vessel Indicator: TANK  
DEP Contractor: P

Owner:  
Owner ID: 65109  
Owner Name: THE LIVING TRUST OF JAMES L ANDREWS  
Owner Address: PO BOX 94  
Owner Address 2: ATTN: SHIRLEY ANDREWS  
Owner City,State,Zip: STARKE, FL 32091  
Owner Contact: SHIRLEY ANDREWS | VANESSA HADDOCK (904) 964-7404  
Owner Phone: 9049646233

Tank ID: 8  
Tank Capacity: 1000  
Tank Location: UNDERGROUND  
Tank Status: B  
Status Date: 12/01/1994  
Install Date: 1/1/1988  
Substance: K  
Content Description: Kerosene  
Vessel Indicator: TANK  
DEP Contractor: P

Owner:  
Owner ID: 65109

Map ID  
Direction  
Distance  
Elevation

MAP FINDINGS

Site

Database(s)

EDR ID Number  
EPA ID Number

**ISLAND FOOD STORE #409-FORMER (Continued)**

**U003167010**

Owner Name: THE LIVING TRUST OF JAMES L ANDREWS  
Owner Address: PO BOX 94  
Owner Address 2: ATTN: SHIRLEY ANDREWS  
Owner City,State,Zip: STARKE, FL 32091  
Owner Contact: SHIRLEY ANDREWS | VANESSA HADDOCK (904) 964-7404  
Owner Phone: 9049646233

Tank ID: 9  
Tank Capacity: 12000  
Tank Location: UNDERGROUND  
Tank Status: B  
Status Date: 03/01/2017  
Install Date: 7/1/1996  
Substance: D  
Content Description: Vehicular Diesel  
Vessel Indicator: TANK  
DEP Contractor: P

Owner:  
Owner ID: 65109  
Owner Name: THE LIVING TRUST OF JAMES L ANDREWS  
Owner Address: PO BOX 94  
Owner Address 2: ATTN: SHIRLEY ANDREWS  
Owner City,State,Zip: STARKE, FL 32091  
Owner Contact: SHIRLEY ANDREWS | VANESSA HADDOCK (904) 964-7404  
Owner Phone: 9049646233

Inst Control:  
Name: ISLAND FOOD STORE #409 - FORMER  
Address: 3637 HIGHWAY 40 SILVER SPRINGS BOULEVARD  
City,State,Zip: OCALA, FL 34475  
Facility Id: 8511116  
Inst Control Type: GROUNDWATER USE RESTRICTION  
Eng Control Type: NONE  
Contaminated Media: GROUNDWATER  
Contamination: PETROLEUM (INCLUDES BTEX AND MTBE)  
Lat/Long (dms): 29 11 12.2186 / 82 11 0.19570000  
Date Amended: Not reported  
Mechanism - Date IC Removed: /2/15/12/1  
Mechanism - Program Area: PETROLEUM  
Mechanism - Date Order Issued: Not reported  
Date Removed: Not reported  
Inspection Date: Not reported  
Legal Description: Not reported  
Comments: Not reported  
Township: 15S  
Range: 21E  
Parcel ID: 22827-00-01  
Section: 14  
Book Number: 6318  
Page Number: 1244-1255  
Acquisition: DPHO-DIGITAL ARIAL PHOTOGRAPHY WITH GROUND CONTROL  
Previously Published: Not reported  
Description: Not reported

Map ID  
Direction  
Distance  
Elevation

MAP FINDINGS

Site

Database(s)

EDR ID Number  
EPA ID Number

**ISLAND FOOD STORE #409-FORMER (Continued)**

**U003167010**

Begin Date: Not reported  
DC4 Datum ID: Not reported  
CMC2 Coordinate Method ID: Not reported  
PC2 Proximity ID: Not reported  
Collector User Name: Not reported  
Collection Date: Not reported  
OIC Object of Interest ID: Not reported  
VSC1 Verification Status ID: Not reported  
Primary Facility ID: Not reported  
Primary Facility Name: Not reported  
Primary Site Address Line 2: Not reported  
Primary Site Program Type Key: Not reported  
Primary Site Managing Program: Not reported  
Primary Site DEP Office: Not reported  
Primary Site WMD: Not reported  
Boundary Control ID: Not reported  
Boundary Control Name: Not reported  
Boundary Mechanism Counties: Not reported  
Boundary Mechanism Types: Not reported  
Boundary Mechanism EFF Dates: Not reported  
All Facility ID: Not reported  
All Facility Names: Not reported  
All Site ID: Not reported  
All Site Names: Not reported  
Boundary Mechanism Instr Num: Not reported  
Primary Site Documents: Not reported

[Click here for Florida Oculus:](#)

**SPILLS:**

Name: Not reported  
Address: 3637 HWY 40  
City,State,Zip: OCALA, FL  
OHMIT Incident Number: 7744  
Incident Legacy: 00-11-3265Z  
On-Scene Response: No  
Criminal Indicator: No  
Hurricane Indicator: No  
Incident Date: 05/24/2000  
Incident Status: Closed  
Incident Report Date: Not reported

**DWM CONTAM:**

Name: ISLAND FOOD STORE #409-FORMER  
Address: 3637 HWY 40 SILVER SPRINGS BLVD  
City,State,Zip: OCALA, FL  
Program Site Id: 8511116  
Lat DD: 29  
Lat MM: 11  
Lat SS: Not reported  
Long DD: 82  
Long MM: 10  
Long SS: 58  
Office/ District: CD  
Program Area: PETROLEUM  
Priority Score: Not reported

Map ID  
Direction  
Distance  
Elevation

MAP FINDINGS

Site

Database(s)

EDR ID Number  
EPA ID Number

**ISLAND FOOD STORE #409-FORMER (Continued)**

**U003167010**

Datum: 0  
Method: AGPS  
Facility Status: CLOSED-STCM  
Facility Type: Not reported  
Score Effective Date: Not reported  
Score When Ranked: Not reported  
Rank: Not reported  
Operator: Not reported  
Phone: Not reported  
Name Changed: Not reported  
Addr Changed: Not reported  
Related Party ID: Not reported  
Primary RP Role: Not reported  
RP Begin Date: Not reported  
RP Name: Not reported  
RP Address1: Not reported  
RP Address2: Not reported  
RP City: Not reported  
RP State: Not reported  
RP Zip5: Not reported  
RP Zip4: Not reported  
Contact: Not reported  
RP Phone: Not reported  
RP Extension: Not reported  
Site Manager: JEWSBURY\_T

Name: ISLAND FOOD STORE #409-FORMER  
Address: 3637 HWY 40 SILVER SPRINGS BLVD  
City,State,Zip: OCALA, FL  
Program Site Id: 8511116  
Lat DD: 29  
Lat MM: 11  
Lat SS: Not reported  
Long DD: 82  
Long MM: 10  
Long SS: 58  
Office/ District: CD  
Program Area: PETROLEUM  
Priority Score: Not reported  
Datum: 0  
Method: AGPS  
Facility Status: CLOSED-STCM  
Facility Type: Not reported  
Score Effective Date: Not reported  
Score When Ranked: Not reported  
Rank: Not reported  
Operator: Not reported  
Phone: Not reported  
Name Changed: Not reported  
Addr Changed: Not reported  
Related Party ID: Not reported  
Primary RP Role: Not reported  
RP Begin Date: Not reported  
RP Name: Not reported  
RP Address1: Not reported  
RP Address2: Not reported  
RP City: Not reported

Map ID  
Direction  
Distance  
Elevation

MAP FINDINGS

Site

Database(s)

EDR ID Number  
EPA ID Number

**ISLAND FOOD STORE #409-FORMER (Continued)**

**U003167010**

RP State: Not reported  
RP Zip5: Not reported  
RP Zip4: Not reported  
Contact: Not reported  
RP Phone: Not reported  
RP Extension: Not reported  
Site Manager: Not reported

Name: ISLAND FOOD STORE #409-FORMER  
Address: 3637 HWY 40 SILVER SPRINGS BLVD  
City,State,Zip: OCALA, FL  
Program Site Id: 8511116  
Lat DD: 29  
Lat MM: 11  
Lat SS: Not reported  
Long DD: 82  
Long MM: 10  
Long SS: 58  
Office/ District: CD  
Program Area: PETROLEUM  
Priority Score: Not reported  
Datum: 0  
Method: AGPS  
Facility Status: CLOSED-STCM  
Facility Type: Not reported  
Score Effective Date: Not reported  
Score When Ranked: Not reported  
Rank: Not reported  
Operator: Not reported  
Phone: Not reported  
Name Changed: Not reported  
Addr Changed: Not reported  
Related Party ID: Not reported  
Primary RP Role: Not reported  
RP Begin Date: Not reported  
RP Name: Not reported  
RP Address1: Not reported  
RP Address2: Not reported  
RP City: Not reported  
RP State: Not reported  
RP Zip5: Not reported  
RP Zip4: Not reported  
Contact: Not reported  
RP Phone: Not reported  
RP Extension: Not reported  
Site Manager: Not reported

**FL Financial Assurance 3:**

Name: ISLAND FOOD STORE #409-FORMER  
Address: 3637 HWY 40 SILVER SPRINGS BLVD  
City,State,Zip: OCALA, FL 34475  
Region: 3  
Facility ID: 8511116  
Facility Phone: 9049647404  
Facility Status: CLOSED  
Facility Type: A  
Type Description: Retail Station

Map ID  
 Direction  
 Distance  
 Elevation

MAP FINDINGS

Site

Database(s)

EDR ID Number  
 EPA ID Number

**ISLAND FOOD STORE #409-FORMER (Continued)**

**U003167010**

DEP CO: P  
 Financial Responsibility: INSURANCE  
 Insurance Company: AMERICAN INTERNATIONAL SPECIALTY LINES  
 Effective Date: 09/30/2008  
 Expire Date: 09/30/2009  
 Owner ID: 65109  
 Owner Name: THE LIVING TRUST OF JAMES L ANDREWS  
 Owner Address: PO BOX 94  
 Owner Address2: ATTN: SHIRLEY ANDREWS  
 Owner City,St,Zip: STARKE, FL 32091  
 Contact: SHIRLEY ANDREWS | VANESSA HADDOCK (904) 964-7404  
 Resp Party Phone: 9049646233

**G143**  
**NNE**  
 < 1/8  
 0.014 mi.  
 75 ft.

**JOHNS CHEVRON**  
**3901 NW BLITCHTON RD**  
**OCALA, FL 32675**  
 Site 10 of 11 in cluster G

**EDR Hist Auto 1021017382**  
**N/A**

**Actual:** EDR Hist Auto  
**63 ft.**

**Focus Map:**  
**8**

Year:	Name:	Type:
1976	DONS STANDARD SERVICE	Gasoline Service Stations
1977	DONS STANDARD SERVICE	Gasoline Service Stations
1978	JOHNS CHEVRON	Gasoline Service Stations
1978	DONS STANDARD SERVICE	Gasoline Service Stations
1979	DONS STANDARD SERVICE	Gasoline Service Stations
1979	JOHNS CHEVRON	Gasoline Service Stations
1980	JOHNS CHEVRON	Gasoline Service Stations
1980	DONS STANDARD SERVICE	Gasoline Service Stations
1982	DONS STANDARD SERVICE	Gasoline Service Stations
1982	JOHNS CHEVRON	Gasoline Service Stations
1983	JOHNS CHEVRON	Gasoline Service Stations
1983	DONS STANDARD SERVICE	Gasoline Service Stations
1985	JOHNS CHEVRON	Gasoline Service Stations
1985	DONS STANDARD SERVICE	Gasoline Service Stations
1986	DONS STANDARD SERVICE	Gasoline Service Stations
1986	JOHNS CHEVRON	Gasoline Service Stations
1987	DONS STANDARD SERVICE	Gasoline Service Stations
1987	JOHNS CHEVRON	Gasoline Service Stations
1988	DONS STANDARD SERVICE	Gasoline Service Stations
1988	JOHNS CHEVRON	Gasoline Service Stations
1989	DONS STANDARD SERVICE	Gasoline Service Stations
1989	JOHNS CHEVRON	Gasoline Service Stations
1990	JOHNS CHEVRON	Gasoline Service Stations
1991	JOHNS CHEVRON	Gasoline Service Stations
1992	JOHNS CHEVRON	Gasoline Service Stations
1993	JOHNS CHEVRON	Gasoline Service Stations
1994	JOHNS CHEVRON	Gasoline Service Stations

Map ID  
 Direction  
 Distance  
 Elevation

MAP FINDINGS

Site

Database(s)

EDR ID Number  
 EPA ID Number

**G144**      **CHEVRON-BLITCHTON RD**  
**NNE**      **3901 NW BLITCHTON RD**  
**< 1/8**      **OCALA, FL 34475**  
**0.014 mi.**  
**75 ft.**      **Site 11 of 11 in cluster G**

**FL LUST**      **U001361235**  
**FL UST**      **N/A**  
**FL CLEANUP SITES**  
**FL DWM CONTAM**  
**FL Financial Assurance**

**Actual:**  
**63 ft.**  
**Focus Map:**  
**8**

**LUST:**  
 Name: CHEVRON-BLITCHTON RD  
 Address: 3901 NW BLITCHTON RD  
 City,State,Zip: Ocala, FL 34475  
 Region: STATE  
 Facility Id: 8511357  
 Facility Status: OPEN  
 Facility Type: A - Retail Station  
 Facility Phone: (352)622-6322  
 Facility Cleanup Rank: 1559  
 District: Central District  
 Lat/Long (dms): 29 12 28.8317000 / 82 11 12.4079  
 Section: 10  
 Township: 15S  
 Range: 21E  
 Feature: Not reported  
 Method: AGPS  
 Datum: 0  
 Score: 60  
 Score Effective Date: 2011-06-21 00:00:00  
 Score When Ranked: 64  
 Operator: WENDA LEWIS  
 Name Update: Not reported  
 Address Update: 1995-07-11 00:00:00

**Petroleum Cleanup PCT Facility Score:**  
 Facility Cleanup Status: ONGO - ONGOING  
 Contact: WENDA LEWIS (MGR)  
 Contact Company: LEWIS OIL CO INC  
 Contact Address: PO BOX 141286  
 Contact City/State/Zip: GAINESVILLE, FL 32614  
 Phone: (352)376-3293  
 Bad Address Ind: N  
 State: FL  
 Zip: 34475  
 Score: 60  
 Score Effective Date: 2011-06-21 00:00:00  
 Related Party ID: 12910  
 Primary RP Role: ACCOUNT OWNER  
 RP Begin Date: 1995-07-11  
 RP Zip: Not reported  
 RP Extension: 225

**Discharge Cleanup Summary:**  
 Discharge Date: 8/9/1989  
 PCT Discharge Combined: Not reported  
 Cleanup Required: R - CLEANUP REQUIRED  
 Discharge Cleanup Status: RA - RA ONGOING  
 Disch Cleanup Status Date: 4/7/2008  
 Cleanup Work Status: ACTIVE  
 Information Source: D - DISCHARGE NOTIFICATION  
 Other Source Description: Not reported  
 Eligibility Indicator: E - ELIGIBLE



Map ID  
Direction  
Distance  
Elevation

MAP FINDINGS

Site

Database(s)

EDR ID Number  
EPA ID Number

**CHEVRON-BLITCHTON RD (Continued)**

**U001361235**

Site Manager: WILLEY\_J  
Site Mgr End Date: Not reported  
Tank Office: PCTM6 - PETROLEUM CLEANUP TEAM 6

Petroleum Cleanup Program Eligibility:  
Facility ID: 8511357  
Discharge Date: 8/9/1989  
Pct Discharge Combined With: Not reported  
Cleanup Required: R - CLEANUP REQUIRED  
Discharge Cleanup Status: RA - RA ONGOING  
Disch Cleanup Status Date: 4/7/2008  
Cleanup Work Status: ACTIVE  
Information Source: Not reported  
Other Source Description: Not reported  
Application Received Date: Not reported  
Cleanup Program: P - PETROLEUM LIABILITY AND RESTORATION INSURANCE PROGRAM  
Eligibility Status: Not reported  
Elig Status Date: Not reported  
Letter Of Intent Date: Not reported  
Redetermined: Not reported  
Inspection Date: Not reported  
Site Manager: WILLEY\_J  
Site Mgr End Date: Not reported  
Tank Office: PCTM6 - PETROLEUM CLEANUP TEAM 6  
Deductible Amount: Not reported  
Deductible Paid To Date: Not reported  
Co-Pay Amount: Not reported  
Co-Pay Paid To Date: Not reported  
Cap Amount: 1200000

Contaminated Media:  
Discharge Date: 8/9/1989  
Pct Discharge Combined With: Not reported  
Cleanup Required: R - CLEANUP REQUIRED  
Discharge Cleanup Status: RA - RA ONGOING  
Disch Cleanup Status Date: 4/7/2008  
Cleanup Work Status: ACTIVE  
Information Source: D - DISCHARGE NOTIFICATION  
Other Source Description: Not reported  
Elig Indicator: E - ELIGIBLE  
Site Manager: WILLEY\_J  
Site Mgr End Date: Not reported  
Tank Office: PCTM6 - PETROLEUM CLEANUP TEAM  
Contaminated Drinking Wells: Not reported  
Contaminated Monitoring Well: Not reported  
Contaminated Soil: Not reported  
Contaminated Surface Water: Not reported  
Contaminated Ground Water: Not reported  
Pollutant: Z - Other Non Regulated  
Pollutant Other Description: ODORS FOUND ONLY  
Gallons Discharged: Not reported

Task Information:  
District: CD  
Facility ID: 8511357  
Facility Status: OPEN  
Facility Type: A - Retail Station -  
County: MARION  
County ID: 42

Map ID  
Direction  
Distance  
Elevation

MAP FINDINGS

Site

Database(s)

EDR ID Number  
EPA ID Number

**CHEVRON-BLITCHTON RD (Continued)**

**U001361235**

Cleanup Eligibility Status: E  
Source Effective Date: Not reported  
Discharge Date: 08-09-1989  
Cleanup Required: R - CLEANUP REQUIRED  
Discharge Cleanup Status: RA - RA ONGOING  
Disch Cleanup Status Date: 04-07-2008  
SRC Action Type: -  
SRC Submit Date: Not reported  
SRC Review Date: Not reported  
SRC Completion Status: -  
SRC Issue Date: Not reported  
SRC Comment: Not reported  
Cleanup Work Status: INACTIVE  
Site Mgr: KASSEES\_A  
Site Mgr End Date: Not reported  
Tank Office: PCLP1 - Alachua County  
SR Task ID: Not reported  
SR Cleanup Responsible: -  
SR Funding Eligibility Type: -  
SR Actual Cost: Not reported  
SR Completion Date: Not reported  
SR Payment Date: Not reported  
SR Oral Date: Not reported  
SR Written Date: Not reported  
SR Soil Removal: Not reported  
SR Free Product Removal: Not reported  
SR Soil Tonnage Removed: Not reported  
SR Soil Treatment: Not reported  
SR Other Treatment: Not reported  
SR Alternate Proc Received Date: Not reported  
SR Alternate Procedure Status: Not reported  
SR Alternate Procedure Status Date: Not reported  
SR Alternate Procedure Comments: Not reported  
SA Task ID: 18719  
SA Cleanup Responsible: -  
SA Funding Eligibility Type: -  
SA Actual Cost: Not reported  
SA Completion Date: 12-18-1992  
SA Payment Date: Not reported  
RAP Task ID: 18720  
RAP Cleanup Responsible ID: -  
RAP Funding Eligibility Type: -  
RAP Actual Cost: Not reported  
RAP Completion Date: 07-21-1993  
RAP Payment Date: Not reported  
RAP Last Order Approved: 1993-07-21 00:00:00  
RA Task ID: 74437  
RA Cleanup Responsible: -  
RA Funding Eligibility Type: -  
RA Years to Complete: Not reported  
RA Actual Cost: Not reported

[Click here for Florida Oculus:](#)

UST:

Facility ID: 8511357  
Name: CHEVRON-BLITCHTON RD

Map ID  
Direction  
Distance  
Elevation

MAP FINDINGS

Site

Database(s)

EDR ID Number  
EPA ID Number

**CHEVRON-BLITCHTON RD (Continued)**

**U001361235**

Address: 3901 NW BLITCHTON RD  
City,State,Zip: OCALA, FL 34475  
Facility Phone: 3526226322  
Facility Status: OPEN  
Facility Type: A  
Type Description: Retail Station  
Depco: P  
Region: STATE  
Positioning Method: AGPS  
Latitude/Longitude: 29 12 29 / 82 11 13

UST:

Tank ID: 1  
Tank Capacity: 1000  
Tank Location: UNDERGROUND  
Tank Status: B  
Status Date: 06/30/1986  
Install Date: Not reported  
Substance: L  
Content Description: Waste Oil  
Vessel Indicator: TANK  
DEP Contractor: P

Owner:

Owner ID: 12910  
Owner Name: LEWIS OIL CO INC  
Owner Address: PO BOX 141286  
Owner Address 2: ATTN: STORAGE TANK REGIS  
Owner City,State,Zip: GAINESVILLE, FL 32614  
Owner Contact: WENDA LEWIS (MGR)  
Owner Phone: 3523763293

Construction:

Tank ID: 2  
Construction Category: A  
Construction Description: Ball check valve

Tank ID: 2  
Construction Category: E  
Construction Description: Fiberglass

Tank ID: 2  
Construction Category: M  
Construction Description: Spill containment bucket

Tank ID: 2  
Construction Category: O  
Construction Description: Tight fill

Tank ID: 3  
Construction Category: A  
Construction Description: Ball check valve

Tank ID: 3  
Construction Category: E  
Construction Description: Fiberglass

Tank ID: 4

Map ID  
Direction  
Distance  
Elevation

MAP FINDINGS

Site

Database(s)

EDR ID Number  
EPA ID Number

**CHEVRON-BLITCHTON RD (Continued)**

**U001361235**

Construction Category:	A
Construction Description:	Ball check valve
Tank ID:	4
Construction Category:	E
Construction Description:	Fiberglass
Tank ID:	5
Construction Category:	A
Construction Description:	Ball check valve
Tank ID:	5
Construction Category:	E
Construction Description:	Fiberglass
Tank ID:	2
Construction Category:	R
Construction Description:	Double wall - tank jacket
Tank ID:	3
Construction Category:	R
Construction Description:	Double wall - tank jacket
Tank ID:	4
Construction Category:	R
Construction Description:	Double wall - tank jacket
Tank ID:	5
Construction Category:	R
Construction Description:	Double wall - tank jacket
Piping:	
Tank ID:	2
Piping Category:	F
Piping Description:	Double wall
Tank ID:	2
Piping Category:	K
Piping Description:	Dispenser liners
Tank ID:	3
Piping Category:	F
Piping Description:	Double wall
Tank ID:	3
Piping Category:	K
Piping Description:	Dispenser liners
Tank ID:	4
Piping Category:	F
Piping Description:	Double wall
Tank ID:	4
Piping Category:	K
Piping Description:	Dispenser liners
Tank ID:	5

Map ID  
Direction  
Distance  
Elevation

MAP FINDINGS

Site

Database(s)

EDR ID Number  
EPA ID Number

**CHEVRON-BLITCHTON RD (Continued)**

**U001361235**

Piping Category:	F
Piping Description:	Double wall
Tank ID:	5
Piping Category:	K
Piping Description:	Dispenser liners
Tank ID:	2
Piping Category:	C
Piping Description:	Fiberglass
Tank ID:	2
Piping Category:	J
Piping Description:	Pressurized piping system
Tank ID:	3
Piping Category:	C
Piping Description:	Fiberglass
Tank ID:	4
Piping Category:	C
Piping Description:	Fiberglass
Tank ID:	5
Piping Category:	C
Piping Description:	Fiberglass
Monitoring:	
Tank ID:	3
Petro Monitoring Category:	F
Monitoring Description:	Monitor dbl wall tank space
Tank ID:	3
Petro Monitoring Category:	K
Monitoring Description:	Monitor dbl wall pipe space
Tank ID:	3
Petro Monitoring Category:	2
Monitoring Description:	Visual inspect pipe sumps
Tank ID:	3
Petro Monitoring Category:	4
Monitoring Description:	Visual inspect dispenser liners
Tank ID:	2
Petro Monitoring Category:	F
Monitoring Description:	Monitor dbl wall tank space
Tank ID:	2
Petro Monitoring Category:	K
Monitoring Description:	Monitor dbl wall pipe space
Tank ID:	2
Petro Monitoring Category:	2
Monitoring Description:	Visual inspect pipe sumps
Tank ID:	2

Map ID  
Direction  
Distance  
Elevation

MAP FINDINGS

Site

Database(s)

EDR ID Number  
EPA ID Number

**CHEVRON-BLITCHTON RD (Continued)**

**U001361235**

Petro Monitoring Category:	4
Monitoring Description:	Visual inspect dispenser liners
Tank ID:	4
Petro Monitoring Category:	F
Monitoring Description:	Monitor dbl wall tank space
Tank ID:	4
Petro Monitoring Category:	K
Monitoring Description:	Monitor dbl wall pipe space
Tank ID:	4
Petro Monitoring Category:	2
Monitoring Description:	Visual inspect pipe sumps
Tank ID:	4
Petro Monitoring Category:	4
Monitoring Description:	Visual inspect dispenser liners
Tank ID:	5
Petro Monitoring Category:	F
Monitoring Description:	Monitor dbl wall tank space
Tank ID:	5
Petro Monitoring Category:	K
Monitoring Description:	Monitor dbl wall pipe space
Tank ID:	5
Petro Monitoring Category:	2
Monitoring Description:	Visual inspect pipe sumps
Tank ID:	5
Petro Monitoring Category:	4
Monitoring Description:	Visual inspect dispenser liners
Tank ID:	2
Petro Monitoring Category:	H
Monitoring Description:	Mechanical line leak detector
Tank ID:	2
Tank Capacity:	10000
Tank Location:	UNDERGROUND
Tank Status:	U
Status Date:	Not reported
Install Date:	7/1/1982
Substance:	B
Content Description:	Unleaded Gas
Vessel Indicator:	TANK
DEP Contractor:	P
Owner:	
Owner ID:	12910
Owner Name:	LEWIS OIL CO INC
Owner Address:	PO BOX 141286
Owner Address 2:	ATTN: STORAGE TANK REGIS
Owner City,State,Zip:	GAINESVILLE, FL 32614
Owner Contact:	WENDA LEWIS (MGR)

Map ID  
Direction  
Distance  
Elevation

MAP FINDINGS

Site

Database(s)

EDR ID Number  
EPA ID Number

**CHEVRON-BLITCHTON RD (Continued)**

**U001361235**

Owner Phone: 3523763293

Construction:  
Tank ID: 2  
Construction Category: A  
Construction Description: Ball check valve

Tank ID: 2  
Construction Category: E  
Construction Description: Fiberglass

Tank ID: 2  
Construction Category: M  
Construction Description: Spill containment bucket

Tank ID: 2  
Construction Category: O  
Construction Description: Tight fill

Tank ID: 3  
Construction Category: A  
Construction Description: Ball check valve

Tank ID: 3  
Construction Category: E  
Construction Description: Fiberglass

Tank ID: 4  
Construction Category: A  
Construction Description: Ball check valve

Tank ID: 4  
Construction Category: E  
Construction Description: Fiberglass

Tank ID: 5  
Construction Category: A  
Construction Description: Ball check valve

Tank ID: 5  
Construction Category: E  
Construction Description: Fiberglass

Tank ID: 2  
Construction Category: R  
Construction Description: Double wall - tank jacket

Tank ID: 3  
Construction Category: R  
Construction Description: Double wall - tank jacket

Tank ID: 4  
Construction Category: R  
Construction Description: Double wall - tank jacket

Tank ID: 5  
Construction Category: R

Map ID  
Direction  
Distance  
Elevation

MAP FINDINGS

Site

Database(s)

EDR ID Number  
EPA ID Number

**CHEVRON-BLITCHTON RD (Continued)**

**U001361235**

Construction Description:	Double wall - tank jacket
Piping:	
Tank ID:	2
Piping Category:	F
Piping Description:	Double wall
Tank ID:	2
Piping Category:	K
Piping Description:	Dispenser liners
Tank ID:	3
Piping Category:	F
Piping Description:	Double wall
Tank ID:	3
Piping Category:	K
Piping Description:	Dispenser liners
Tank ID:	4
Piping Category:	F
Piping Description:	Double wall
Tank ID:	4
Piping Category:	K
Piping Description:	Dispenser liners
Tank ID:	5
Piping Category:	F
Piping Description:	Double wall
Tank ID:	5
Piping Category:	K
Piping Description:	Dispenser liners
Tank ID:	2
Piping Category:	C
Piping Description:	Fiberglass
Tank ID:	2
Piping Category:	J
Piping Description:	Pressurized piping system
Tank ID:	3
Piping Category:	C
Piping Description:	Fiberglass
Tank ID:	4
Piping Category:	C
Piping Description:	Fiberglass
Tank ID:	5
Piping Category:	C
Piping Description:	Fiberglass

Monitoring:



Map ID  
Direction  
Distance  
Elevation

MAP FINDINGS

Site

Database(s)

EDR ID Number  
EPA ID Number

**CHEVRON-BLITCHTON RD (Continued)**

**U001361235**

Tank ID:	3
Petro Monitoring Category:	F
Monitoring Description:	Monitor dbl wall tank space
Tank ID:	3
Petro Monitoring Category:	K
Monitoring Description:	Monitor dbl wall pipe space
Tank ID:	3
Petro Monitoring Category:	2
Monitoring Description:	Visual inspect pipe sumps
Tank ID:	3
Petro Monitoring Category:	4
Monitoring Description:	Visual inspect dispenser liners
Tank ID:	2
Petro Monitoring Category:	F
Monitoring Description:	Monitor dbl wall tank space
Tank ID:	2
Petro Monitoring Category:	K
Monitoring Description:	Monitor dbl wall pipe space
Tank ID:	2
Petro Monitoring Category:	2
Monitoring Description:	Visual inspect pipe sumps
Tank ID:	2
Petro Monitoring Category:	4
Monitoring Description:	Visual inspect dispenser liners
Tank ID:	4
Petro Monitoring Category:	F
Monitoring Description:	Monitor dbl wall tank space
Tank ID:	4
Petro Monitoring Category:	K
Monitoring Description:	Monitor dbl wall pipe space
Tank ID:	4
Petro Monitoring Category:	2
Monitoring Description:	Visual inspect pipe sumps
Tank ID:	4
Petro Monitoring Category:	4
Monitoring Description:	Visual inspect dispenser liners
Tank ID:	5
Petro Monitoring Category:	F
Monitoring Description:	Monitor dbl wall tank space
Tank ID:	5
Petro Monitoring Category:	K
Monitoring Description:	Monitor dbl wall pipe space
Tank ID:	5

Map ID  
Direction  
Distance  
Elevation

MAP FINDINGS

Site

Database(s)

EDR ID Number  
EPA ID Number

**CHEVRON-BLITCHTON RD (Continued)**

**U001361235**

Petro Monitoring Category: 2  
Monitoring Description: Visual inspect pipe sumps

Tank ID: 5  
Petro Monitoring Category: 4  
Monitoring Description: Visual inspect dispenser liners

Tank ID: 2  
Petro Monitoring Category: H  
Monitoring Description: Mechanical line leak detector

Tank ID: 3  
Tank Capacity: 10000  
Tank Location: UNDERGROUND  
Tank Status: U  
Status Date: Not reported  
Install Date: 7/1/1982  
Substance: B  
Content Description: Unleaded Gas  
Vessel Indicator: TANK  
DEP Contractor: P

Owner:  
Owner ID: 12910  
Owner Name: LEWIS OIL CO INC  
Owner Address: PO BOX 141286  
Owner Address 2: ATTN: STORAGE TANK REGIS  
Owner City,State,Zip: GAINESVILLE, FL 32614  
Owner Contact: WENDA LEWIS (MGR)  
Owner Phone: 3523763293

Construction:  
Tank ID: 2  
Construction Category: A  
Construction Description: Ball check valve

Tank ID: 2  
Construction Category: E  
Construction Description: Fiberglass

Tank ID: 2  
Construction Category: M  
Construction Description: Spill containment bucket

Tank ID: 2  
Construction Category: O  
Construction Description: Tight fill

Tank ID: 3  
Construction Category: A  
Construction Description: Ball check valve

Tank ID: 3  
Construction Category: E  
Construction Description: Fiberglass

Map ID  
Direction  
Distance  
Elevation

MAP FINDINGS

Site

Database(s)

EDR ID Number  
EPA ID Number

**CHEVRON-BLITCHTON RD (Continued)**

**U001361235**

Tank ID:	4
Construction Category:	A
Construction Description:	Ball check valve
Tank ID:	4
Construction Category:	E
Construction Description:	Fiberglass
Tank ID:	5
Construction Category:	A
Construction Description:	Ball check valve
Tank ID:	5
Construction Category:	E
Construction Description:	Fiberglass
Tank ID:	2
Construction Category:	R
Construction Description:	Double wall - tank jacket
Tank ID:	3
Construction Category:	R
Construction Description:	Double wall - tank jacket
Tank ID:	4
Construction Category:	R
Construction Description:	Double wall - tank jacket
Tank ID:	5
Construction Category:	R
Construction Description:	Double wall - tank jacket
Piping:	
Tank ID:	2
Piping Category:	F
Piping Description:	Double wall
Tank ID:	2
Piping Category:	K
Piping Description:	Dispenser liners
Tank ID:	3
Piping Category:	F
Piping Description:	Double wall
Tank ID:	3
Piping Category:	K
Piping Description:	Dispenser liners
Tank ID:	4
Piping Category:	F
Piping Description:	Double wall
Tank ID:	4
Piping Category:	K
Piping Description:	Dispenser liners

Map ID  
Direction  
Distance  
Elevation

MAP FINDINGS

Site

Database(s)

EDR ID Number  
EPA ID Number

**CHEVRON-BLITCHTON RD (Continued)**

**U001361235**

Tank ID:	5
Piping Category:	F
Piping Description:	Double wall
Tank ID:	5
Piping Category:	K
Piping Description:	Dispenser liners
Tank ID:	2
Piping Category:	C
Piping Description:	Fiberglass
Tank ID:	2
Piping Category:	J
Piping Description:	Pressurized piping system
Tank ID:	3
Piping Category:	C
Piping Description:	Fiberglass
Tank ID:	4
Piping Category:	C
Piping Description:	Fiberglass
Tank ID:	5
Piping Category:	C
Piping Description:	Fiberglass
Monitoring:	
Tank ID:	3
Petro Monitoring Category:	F
Monitoring Description:	Monitor dbl wall tank space
Tank ID:	3
Petro Monitoring Category:	K
Monitoring Description:	Monitor dbl wall pipe space
Tank ID:	3
Petro Monitoring Category:	2
Monitoring Description:	Visual inspect pipe sumps
Tank ID:	3
Petro Monitoring Category:	4
Monitoring Description:	Visual inspect dispenser liners
Tank ID:	2
Petro Monitoring Category:	F
Monitoring Description:	Monitor dbl wall tank space
Tank ID:	2
Petro Monitoring Category:	K
Monitoring Description:	Monitor dbl wall pipe space
Tank ID:	2
Petro Monitoring Category:	2
Monitoring Description:	Visual inspect pipe sumps

Map ID  
Direction  
Distance  
Elevation

MAP FINDINGS

Site

Database(s)

EDR ID Number  
EPA ID Number

**CHEVRON-BLITCHTON RD (Continued)**

**U001361235**

Tank ID:	2
Petro Monitoring Category:	4
Monitoring Description:	Visual inspect dispenser liners
Tank ID:	4
Petro Monitoring Category:	F
Monitoring Description:	Monitor dbl wall tank space
Tank ID:	4
Petro Monitoring Category:	K
Monitoring Description:	Monitor dbl wall pipe space
Tank ID:	4
Petro Monitoring Category:	2
Monitoring Description:	Visual inspect pipe sumps
Tank ID:	4
Petro Monitoring Category:	4
Monitoring Description:	Visual inspect dispenser liners
Tank ID:	5
Petro Monitoring Category:	F
Monitoring Description:	Monitor dbl wall tank space
Tank ID:	5
Petro Monitoring Category:	K
Monitoring Description:	Monitor dbl wall pipe space
Tank ID:	5
Petro Monitoring Category:	2
Monitoring Description:	Visual inspect pipe sumps
Tank ID:	5
Petro Monitoring Category:	4
Monitoring Description:	Visual inspect dispenser liners
Tank ID:	2
Petro Monitoring Category:	H
Monitoring Description:	Mechanical line leak detector
Tank ID:	4
Tank Capacity:	10000
Tank Location:	UNDERGROUND
Tank Status:	U
Status Date:	Not reported
Install Date:	7/1/1982
Substance:	B
Content Description:	Unleaded Gas
Vessel Indicator:	TANK
DEP Contractor:	P
Owner:	
Owner ID:	12910
Owner Name:	LEWIS OIL CO INC
Owner Address:	PO BOX 141286
Owner Address 2:	ATTN: STORAGE TANK REGIS
Owner City,State,Zip:	GAINESVILLE, FL 32614

Map ID  
Direction  
Distance  
Elevation

MAP FINDINGS

Site

Database(s)

EDR ID Number  
EPA ID Number

**CHEVRON-BLITCHTON RD (Continued)**

**U001361235**

Owner Contact: WENDA LEWIS (MGR)  
Owner Phone: 3523763293

Construction:

Tank ID: 2  
Construction Category: A  
Construction Description: Ball check valve

Tank ID: 2  
Construction Category: E  
Construction Description: Fiberglass

Tank ID: 2  
Construction Category: M  
Construction Description: Spill containment bucket

Tank ID: 2  
Construction Category: O  
Construction Description: Tight fill

Tank ID: 3  
Construction Category: A  
Construction Description: Ball check valve

Tank ID: 3  
Construction Category: E  
Construction Description: Fiberglass

Tank ID: 4  
Construction Category: A  
Construction Description: Ball check valve

Tank ID: 4  
Construction Category: E  
Construction Description: Fiberglass

Tank ID: 5  
Construction Category: A  
Construction Description: Ball check valve

Tank ID: 5  
Construction Category: E  
Construction Description: Fiberglass

Tank ID: 2  
Construction Category: R  
Construction Description: Double wall - tank jacket

Tank ID: 3  
Construction Category: R  
Construction Description: Double wall - tank jacket

Tank ID: 4  
Construction Category: R  
Construction Description: Double wall - tank jacket

Tank ID: 5

Map ID  
Direction  
Distance  
Elevation

MAP FINDINGS

Site

Database(s)

EDR ID Number  
EPA ID Number

**CHEVRON-BLITCHTON RD (Continued)**

**U001361235**

Construction Category: R  
Construction Description: Double wall - tank jacket

Piping:

Tank ID: 2  
Piping Category: F  
Piping Description: Double wall

Tank ID: 2  
Piping Category: K  
Piping Description: Dispenser liners

Tank ID: 3  
Piping Category: F  
Piping Description: Double wall

Tank ID: 3  
Piping Category: K  
Piping Description: Dispenser liners

Tank ID: 4  
Piping Category: F  
Piping Description: Double wall

Tank ID: 4  
Piping Category: K  
Piping Description: Dispenser liners

Tank ID: 5  
Piping Category: F  
Piping Description: Double wall

Tank ID: 5  
Piping Category: K  
Piping Description: Dispenser liners

Tank ID: 2  
Piping Category: C  
Piping Description: Fiberglass

Tank ID: 2  
Piping Category: J  
Piping Description: Pressurized piping system

Tank ID: 3  
Piping Category: C  
Piping Description: Fiberglass

Tank ID: 4  
Piping Category: C  
Piping Description: Fiberglass

Tank ID: 5  
Piping Category: C  
Piping Description: Fiberglass

Map ID  
Direction  
Distance  
Elevation

MAP FINDINGS

Site

Database(s)

EDR ID Number  
EPA ID Number

**CHEVRON-BLITCHTON RD (Continued)**

**U001361235**

Monitoring:

Tank ID:	3
Petro Monitoring Category:	F
Monitoring Description:	Monitor dbl wall tank space
Tank ID:	3
Petro Monitoring Category:	K
Monitoring Description:	Monitor dbl wall pipe space
Tank ID:	3
Petro Monitoring Category:	2
Monitoring Description:	Visual inspect pipe sumps
Tank ID:	3
Petro Monitoring Category:	4
Monitoring Description:	Visual inspect dispenser liners
Tank ID:	2
Petro Monitoring Category:	F
Monitoring Description:	Monitor dbl wall tank space
Tank ID:	2
Petro Monitoring Category:	K
Monitoring Description:	Monitor dbl wall pipe space
Tank ID:	2
Petro Monitoring Category:	2
Monitoring Description:	Visual inspect pipe sumps
Tank ID:	2
Petro Monitoring Category:	4
Monitoring Description:	Visual inspect dispenser liners
Tank ID:	4
Petro Monitoring Category:	F
Monitoring Description:	Monitor dbl wall tank space
Tank ID:	4
Petro Monitoring Category:	K
Monitoring Description:	Monitor dbl wall pipe space
Tank ID:	4
Petro Monitoring Category:	2
Monitoring Description:	Visual inspect pipe sumps
Tank ID:	4
Petro Monitoring Category:	4
Monitoring Description:	Visual inspect dispenser liners
Tank ID:	5
Petro Monitoring Category:	F
Monitoring Description:	Monitor dbl wall tank space
Tank ID:	5
Petro Monitoring Category:	K
Monitoring Description:	Monitor dbl wall pipe space



Map ID  
Direction  
Distance  
Elevation

MAP FINDINGS

Site

Database(s)

EDR ID Number  
EPA ID Number

**CHEVRON-BLITCHTON RD (Continued)**

**U001361235**

Tank ID:	5
Petro Monitoring Category:	2
Monitoring Description:	Visual inspect pipe sumps
Tank ID:	5
Petro Monitoring Category:	4
Monitoring Description:	Visual inspect dispenser liners
Tank ID:	2
Petro Monitoring Category:	H
Monitoring Description:	Mechanical line leak detector
Tank ID:	5
Tank Capacity:	10000
Tank Location:	UNDERGROUND
Tank Status:	U
Status Date:	Not reported
Install Date:	7/1/1982
Substance:	D
Content Description:	Vehicular Diesel
Vessel Indicator:	TANK
DEP Contractor:	P
Owner:	
Owner ID:	12910
Owner Name:	LEWIS OIL CO INC
Owner Address:	PO BOX 141286
Owner Address 2:	ATTN: STORAGE TANK REGIS
Owner City,State,Zip:	GAINESVILLE, FL 32614
Owner Contact:	WENDA LEWIS (MGR)
Owner Phone:	3523763293
Construction:	
Tank ID:	2
Construction Category:	A
Construction Description:	Ball check valve
Tank ID:	2
Construction Category:	E
Construction Description:	Fiberglass
Tank ID:	2
Construction Category:	M
Construction Description:	Spill containment bucket
Tank ID:	2
Construction Category:	O
Construction Description:	Tight fill
Tank ID:	3
Construction Category:	A
Construction Description:	Ball check valve
Tank ID:	3
Construction Category:	E
Construction Description:	Fiberglass

Map ID  
Direction  
Distance  
Elevation

MAP FINDINGS

Site

Database(s)

EDR ID Number  
EPA ID Number

**CHEVRON-BLITCHTON RD (Continued)**

**U001361235**

Tank ID:	4
Construction Category:	A
Construction Description:	Ball check valve
Tank ID:	4
Construction Category:	E
Construction Description:	Fiberglass
Tank ID:	5
Construction Category:	A
Construction Description:	Ball check valve
Tank ID:	5
Construction Category:	E
Construction Description:	Fiberglass
Tank ID:	2
Construction Category:	R
Construction Description:	Double wall - tank jacket
Tank ID:	3
Construction Category:	R
Construction Description:	Double wall - tank jacket
Tank ID:	4
Construction Category:	R
Construction Description:	Double wall - tank jacket
Tank ID:	5
Construction Category:	R
Construction Description:	Double wall - tank jacket
Piping:	
Tank ID:	2
Piping Category:	F
Piping Description:	Double wall
Tank ID:	2
Piping Category:	K
Piping Description:	Dispenser liners
Tank ID:	3
Piping Category:	F
Piping Description:	Double wall
Tank ID:	3
Piping Category:	K
Piping Description:	Dispenser liners
Tank ID:	4
Piping Category:	F
Piping Description:	Double wall
Tank ID:	4
Piping Category:	K
Piping Description:	Dispenser liners

Map ID  
Direction  
Distance  
Elevation

MAP FINDINGS

Site

Database(s)

EDR ID Number  
EPA ID Number

**CHEVRON-BLITCHTON RD (Continued)**

**U001361235**

Tank ID:	5
Piping Category:	F
Piping Description:	Double wall
Tank ID:	5
Piping Category:	K
Piping Description:	Dispenser liners
Tank ID:	2
Piping Category:	C
Piping Description:	Fiberglass
Tank ID:	2
Piping Category:	J
Piping Description:	Pressurized piping system
Tank ID:	3
Piping Category:	C
Piping Description:	Fiberglass
Tank ID:	4
Piping Category:	C
Piping Description:	Fiberglass
Tank ID:	5
Piping Category:	C
Piping Description:	Fiberglass
Monitoring:	
Tank ID:	3
Petro Monitoring Category:	F
Monitoring Description:	Monitor dbl wall tank space
Tank ID:	3
Petro Monitoring Category:	K
Monitoring Description:	Monitor dbl wall pipe space
Tank ID:	3
Petro Monitoring Category:	2
Monitoring Description:	Visual inspect pipe sumps
Tank ID:	3
Petro Monitoring Category:	4
Monitoring Description:	Visual inspect dispenser liners
Tank ID:	2
Petro Monitoring Category:	F
Monitoring Description:	Monitor dbl wall tank space
Tank ID:	2
Petro Monitoring Category:	K
Monitoring Description:	Monitor dbl wall pipe space
Tank ID:	2
Petro Monitoring Category:	2
Monitoring Description:	Visual inspect pipe sumps

Map ID  
Direction  
Distance  
Elevation

MAP FINDINGS

Site

Database(s)

EDR ID Number  
EPA ID Number

**CHEVRON-BLITCHTON RD (Continued)**

**U001361235**

Tank ID:	2
Petro Monitoring Category:	4
Monitoring Description:	Visual inspect dispenser liners
Tank ID:	4
Petro Monitoring Category:	F
Monitoring Description:	Monitor dbl wall tank space
Tank ID:	4
Petro Monitoring Category:	K
Monitoring Description:	Monitor dbl wall pipe space
Tank ID:	4
Petro Monitoring Category:	2
Monitoring Description:	Visual inspect pipe sumps
Tank ID:	4
Petro Monitoring Category:	4
Monitoring Description:	Visual inspect dispenser liners
Tank ID:	5
Petro Monitoring Category:	F
Monitoring Description:	Monitor dbl wall tank space
Tank ID:	5
Petro Monitoring Category:	K
Monitoring Description:	Monitor dbl wall pipe space
Tank ID:	5
Petro Monitoring Category:	2
Monitoring Description:	Visual inspect pipe sumps
Tank ID:	5
Petro Monitoring Category:	4
Monitoring Description:	Visual inspect dispenser liners
Tank ID:	2
Petro Monitoring Category:	H
Monitoring Description:	Mechanical line leak detector

**CLEANUP SITES:**

Name:	CHEVRON-BLITCHTON RD
Address:	3901 NW BLITCHTON RD
City,State,Zip:	OCALA, FL 34475
DEP Cleanup Site Key:	74751866
Source Database Name:	Storage Tank Contamination Monitoring
Source Database Id:	8511357
CPAC Program Area Id:	TK
CLLC Cleanup Category Key:	PETRO
RSC2 Remediation Status Key:	ACTIVE
Data Load Date:	02/20/2023
OC3 Office Id:	CD
Physical Address Line 2:	Not reported
OIC Object Of Interest Id:	FACIL
PC2 Proximity Id:	EXACT

Map ID  
Direction  
Distance  
Elevation

MAP FINDINGS

Site

Database(s)

EDR ID Number  
EPA ID Number

**CHEVRON-BLITCHTON RD (Continued)**

**U001361235**

Calc Coordinates Accuracy Level Id: 4  
CMC2 Coordinate Method Id: Digital Aerial Photography With Ground Control  
DC4 Datum Id: North American Datum of 1983  
VSC1 Verification Status: REVIEWED  
Collect Username: WILLIAMS\_CA  
Collect Date: 06/03/2010  
Collect Affiliation: TKHQ  
Map Source: Not reported  
Map Source Scale: Not reported  
Interpolation Scale: Not reported  
Verifier Username: WILLIAMS\_CA  
Verifier Affiliation: Not reported  
Verification Date: 08/17/2010  
Verified Coordinate Method Id: Digital Aerial Photography With Ground Control  
Source Database Name Code: STCM  
CMC2 Coordinate Method ID Code: DPHO  
DC4 Datum ID Code: NAD83  
Verified Coordinate Method ID Code: DPHO  
Comments: Not reported  
Latitude/Longitude (deg/min/sec): 29 12 / 82 11

**DWM CONTAM:**

Name: CHEVRON-BLITCHTON RD  
Address: 3901 NW BLITCHTON RD  
City,State,Zip: OCALA, FL 34475  
Program Site Id: 8511357  
Lat DD: 29  
Lat MM: 12  
Lat SS: Not reported  
Long DD: 82  
Long MM: 11  
Long SS: 13  
Office/ District: CD  
Program Area: PETROLEUM  
Priority Score: Not reported  
Datum: 0  
Method: AGPS  
Facility Status: OPEN-STCM  
Facility Type: A - Retail Station  
Score Effective Date: 2011-06-21 00:00:00  
Score When Ranked: 64  
Rank: 1559  
Operator: Not reported  
Phone: Not reported  
Name Changed: Not reported  
Addr Changed: Not reported  
Related Party ID: 12910  
Primary RP Role: ACCOUNT OWNER  
RP Begin Date: 7/11/1995  
RP Name: LEWIS OIL CO INC  
RP Address1: PO BOX 141286  
RP Address2: ATTN: STORAGE TANK REGIS  
RP City: GAINESVILLE  
RP State: FL  
RP Zip5: 32614  
RP Zip4: Not reported  
Contact: WENDA LEWIS (MGR)

Map ID  
Direction  
Distance  
Elevation

MAP FINDINGS

Site

Database(s)

EDR ID Number  
EPA ID Number

**CHEVRON-BLITCHTON RD (Continued)**

**U001361235**

RP Phone: (352)376-3293  
RP Extension: 225  
Site Manager: WILLEY\_J

FL Financial Assurance 3:

Name: CHEVRON-BLITCHTON RD  
Address: 3901 NW BLITCHTON RD  
City,State,Zip: OCALA, FL 34475  
Region: 3  
Facility ID: 8511357  
Facility Phone: 3526226322  
Facility Status: OPEN  
Facility Type: A  
Type Description: Retail Station  
DEP CO: P  
Financial Responsibility: INSURANCE  
Insurance Company: ACE  
Effective Date: 05/14/2017  
Expire Date: 05/14/2018  
Owner ID: 12910  
Owner Name: LEWIS OIL CO INC  
Owner Address: PO BOX 141286  
Owner Address2: ATTN: STORAGE TANK REGIS  
Owner City,St,Zip: GAINESVILLE, FL 32614  
Contact: WENDA LEWIS (MGR)  
Resp Party Phone: 3523763293

Name: CHEVRON-BLITCHTON RD  
Address: 3901 NW BLITCHTON RD  
City,State,Zip: OCALA, FL 34475  
Region: 3  
Facility ID: 8511357  
Facility Phone: 3526226322  
Facility Status: OPEN  
Facility Type: A  
Type Description: Retail Station  
DEP CO: P  
Financial Responsibility: INSURANCE  
Insurance Company: ACE AMERICAN INSURANCE COMPANY  
Effective Date: 05/14/2016  
Expire Date: 05/14/2017  
Owner ID: 12910  
Owner Name: LEWIS OIL CO INC  
Owner Address: PO BOX 141286  
Owner Address2: ATTN: STORAGE TANK REGIS  
Owner City,St,Zip: GAINESVILLE, FL 32614  
Contact: WENDA LEWIS (MGR)  
Resp Party Phone: 3523763293

Name: CHEVRON-BLITCHTON RD  
Address: 3901 NW BLITCHTON RD  
City,State,Zip: OCALA, FL 34475  
Region: 3  
Facility ID: 8511357  
Facility Phone: 3526226322  
Facility Status: OPEN  
Facility Type: A

Map ID  
Direction  
Distance  
Elevation

MAP FINDINGS

Site

Database(s)

EDR ID Number  
EPA ID Number

**CHEVRON-BLITCHTON RD (Continued)**

**U001361235**

Type Description: Retail Station  
DEP CO: P  
Financial Responsibility: INSURANCE  
Insurance Company: AIG  
Effective Date: 01/31/2009  
Expire Date: 01/31/2010  
Owner ID: 12910  
Owner Name: LEWIS OIL CO INC  
Owner Address: PO BOX 141286  
Owner Address2: ATTN: STORAGE TANK REGIS  
Owner City,St,Zip: GAINESVILLE, FL 32614  
Contact: WENDA LEWIS (MGR)  
Resp Party Phone: 3523763293

Name: CHEVRON-BLITCHTON RD  
Address: 3901 NW BLITCHTON RD  
City,State,Zip: OCALA, FL 34475  
Region: 3  
Facility ID: 8511357  
Facility Phone: 3526226322  
Facility Status: OPEN  
Facility Type: A  
Type Description: Retail Station  
DEP CO: P  
Financial Responsibility: INSURANCE  
Insurance Company: AIG  
Effective Date: 01/31/2014  
Expire Date: 01/31/2015  
Owner ID: 12910  
Owner Name: LEWIS OIL CO INC  
Owner Address: PO BOX 141286  
Owner Address2: ATTN: STORAGE TANK REGIS  
Owner City,St,Zip: GAINESVILLE, FL 32614  
Contact: WENDA LEWIS (MGR)  
Resp Party Phone: 3523763293

Name: CHEVRON-BLITCHTON RD  
Address: 3901 NW BLITCHTON RD  
City,State,Zip: OCALA, FL 34475  
Region: 3  
Facility ID: 8511357  
Facility Phone: 3526226322  
Facility Status: OPEN  
Facility Type: A  
Type Description: Retail Station  
DEP CO: P  
Financial Responsibility: INSURANCE  
Insurance Company: CHARTIS SPECIALTY INSURANCE CO  
Effective Date: 01/31/2010  
Expire Date: 01/31/2011  
Owner ID: 12910  
Owner Name: LEWIS OIL CO INC  
Owner Address: PO BOX 141286  
Owner Address2: ATTN: STORAGE TANK REGIS  
Owner City,St,Zip: GAINESVILLE, FL 32614  
Contact: WENDA LEWIS (MGR)  
Resp Party Phone: 3523763293

Map ID  
Direction  
Distance  
Elevation

MAP FINDINGS

Site

Database(s)

EDR ID Number  
EPA ID Number

**CHEVRON-BLITCHTON RD (Continued)**

**U001361235**

Name: CHEVRON-BLITCHTON RD  
Address: 3901 NW BLITCHTON RD  
City,State,Zip: OCALA, FL 34475  
Region: 3  
Facility ID: 8511357  
Facility Phone: 3526226322  
Facility Status: OPEN  
Facility Type: A  
Type Description: Retail Station  
DEP CO: P  
Financial Responsibility: INSURANCE  
Insurance Company: CHARTIS SPECIALTY INSURANCE CO  
Effective Date: 01/31/2011  
Expire Date: 01/31/2012  
Owner ID: 12910  
Owner Name: LEWIS OIL CO INC  
Owner Address: PO BOX 141286  
Owner Address2: ATTN: STORAGE TANK REGIS  
Owner City,St,Zip: GAINESVILLE, FL 32614  
Contact: WENDA LEWIS (MGR)  
Resp Party Phone: 3523763293

Name: CHEVRON-BLITCHTON RD  
Address: 3901 NW BLITCHTON RD  
City,State,Zip: OCALA, FL 34475  
Region: 3  
Facility ID: 8511357  
Facility Phone: 3526226322  
Facility Status: OPEN  
Facility Type: A  
Type Description: Retail Station  
DEP CO: P  
Financial Responsibility: INSURANCE  
Insurance Company: CHARTIS SPECIALTY INSURANCE CO  
Effective Date: 01/31/2012  
Expire Date: 01/31/2013  
Owner ID: 12910  
Owner Name: LEWIS OIL CO INC  
Owner Address: PO BOX 141286  
Owner Address2: ATTN: STORAGE TANK REGIS  
Owner City,St,Zip: GAINESVILLE, FL 32614  
Contact: WENDA LEWIS (MGR)  
Resp Party Phone: 3523763293

Name: CHEVRON-BLITCHTON RD  
Address: 3901 NW BLITCHTON RD  
City,State,Zip: OCALA, FL 34475  
Region: 3  
Facility ID: 8511357  
Facility Phone: 3526226322  
Facility Status: OPEN  
Facility Type: A  
Type Description: Retail Station  
DEP CO: P  
Financial Responsibility: INSURANCE  
Insurance Company: CHARTIS SPECIALTY INSURANCE CO  
Effective Date: 01/31/2013



Map ID  
Direction  
Distance  
Elevation

MAP FINDINGS

Site

Database(s)

EDR ID Number  
EPA ID Number

**CHEVRON-BLITCHTON RD (Continued)**

**U001361235**

Expire Date: 01/31/2014  
Owner ID: 12910  
Owner Name: LEWIS OIL CO INC  
Owner Address: PO BOX 141286  
Owner Address2: ATTN: STORAGE TANK REGIS  
Owner City,St,Zip: GAINESVILLE, FL 32614  
Contact: WENDA LEWIS (MGR)  
Resp Party Phone: 3523763293

Name: CHEVRON-BLITCHTON RD  
Address: 3901 NW BLITCHTON RD  
City,State,Zip: OCALA, FL 34475  
Region: 3  
Facility ID: 8511357  
Facility Phone: 3526226322  
Facility Status: OPEN  
Facility Type: A  
Type Description: Retail Station  
DEP CO: P  
Financial Responsibility: INSURANCE  
Insurance Company: CHARTIS SPECIALTY INSURANCE CO  
Effective Date: 01/31/2014  
Expire Date: 01/31/2015  
Owner ID: 12910  
Owner Name: LEWIS OIL CO INC  
Owner Address: PO BOX 141286  
Owner Address2: ATTN: STORAGE TANK REGIS  
Owner City,St,Zip: GAINESVILLE, FL 32614  
Contact: WENDA LEWIS (MGR)  
Resp Party Phone: 3523763293

Name: CHEVRON-BLITCHTON RD  
Address: 3901 NW BLITCHTON RD  
City,State,Zip: OCALA, FL 34475  
Region: 3  
Facility ID: 8511357  
Facility Phone: 3526226322  
Facility Status: OPEN  
Facility Type: A  
Type Description: Retail Station  
DEP CO: P  
Financial Responsibility: INSURANCE  
Insurance Company: CHARTIS SPECIALTY INSURANCE CO  
Effective Date: 01/31/2015  
Expire Date: 01/31/2016  
Owner ID: 12910  
Owner Name: LEWIS OIL CO INC  
Owner Address: PO BOX 141286  
Owner Address2: ATTN: STORAGE TANK REGIS  
Owner City,St,Zip: GAINESVILLE, FL 32614  
Contact: WENDA LEWIS (MGR)  
Resp Party Phone: 3523763293

Name: CHEVRON-BLITCHTON RD  
Address: 3901 NW BLITCHTON RD  
City,State,Zip: OCALA, FL 34475  
Region: 3

Map ID  
Direction  
Distance  
Elevation

MAP FINDINGS

Site

Database(s)

EDR ID Number  
EPA ID Number

**CHEVRON-BLITCHTON RD (Continued)**

**U001361235**

Facility ID: 8511357  
Facility Phone: 3526226322  
Facility Status: OPEN  
Facility Type: A  
Type Description: Retail Station  
DEP CO: P  
Financial Responsibility: INSURANCE  
Insurance Company: CHARTIS SPECIALTY INSURANCE CO  
Effective Date: 01/31/2016  
Expire Date: 05/14/2016  
Owner ID: 12910  
Owner Name: LEWIS OIL CO INC  
Owner Address: PO BOX 141286  
Owner Address2: ATTN: STORAGE TANK REGIS  
Owner City,St,Zip: GAINESVILLE, FL 32614  
Contact: WENDA LEWIS (MGR)  
Resp Party Phone: 3523763293

Name: CHEVRON-BLITCHTON RD  
Address: 3901 NW BLITCHTON RD  
City,State,Zip: OCALA, FL 34475  
Region: 3  
Facility ID: 8511357  
Facility Phone: 3526226322  
Facility Status: OPEN  
Facility Type: A  
Type Description: Retail Station  
DEP CO: P  
Financial Responsibility: INSURANCE  
Insurance Company: ILLINOIS UNION INSURANCE COMPANY  
Effective Date: 05/14/2018  
Expire Date: 05/14/2019  
Owner ID: 12910  
Owner Name: LEWIS OIL CO INC  
Owner Address: PO BOX 141286  
Owner Address2: ATTN: STORAGE TANK REGIS  
Owner City,St,Zip: GAINESVILLE, FL 32614  
Contact: WENDA LEWIS (MGR)  
Resp Party Phone: 3523763293

Name: CHEVRON-BLITCHTON RD  
Address: 3901 NW BLITCHTON RD  
City,State,Zip: OCALA, FL 34475  
Region: 3  
Facility ID: 8511357  
Facility Phone: 3526226322  
Facility Status: OPEN  
Facility Type: A  
Type Description: Retail Station  
DEP CO: P  
Financial Responsibility: INSURANCE  
Insurance Company: ILLINOIS UNION INSURANCE COMPANY  
Effective Date: 05/14/2019  
Expire Date: 05/14/2020  
Owner ID: 12910  
Owner Name: LEWIS OIL CO INC  
Owner Address: PO BOX 141286

Map ID  
Direction  
Distance  
Elevation

MAP FINDINGS

Site

Database(s)

EDR ID Number  
EPA ID Number

**CHEVRON-BLITCHTON RD (Continued)**

**U001361235**

Owner Address2: ATTN: STORAGE TANK REGIS  
Owner City,St,Zip: GAINESVILLE, FL 32614  
Contact: WENDA LEWIS (MGR)  
Resp Party Phone: 3523763293

Name: CHEVRON-BLITCHTON RD  
Address: 3901 NW BLITCHTON RD  
City,State,Zip: OCALA, FL 34475  
Region: 3  
Facility ID: 8511357  
Facility Phone: 3526226322  
Facility Status: OPEN  
Facility Type: A  
Type Description: Retail Station  
DEP CO: P  
Financial Responsibility: INSURANCE  
Insurance Company: SCOTTSDALE INSURANCE COMPANY  
Effective Date: 05/14/2020  
Expire Date: 05/14/2021  
Owner ID: 12910  
Owner Name: LEWIS OIL CO INC  
Owner Address: PO BOX 141286  
Owner Address2: ATTN: STORAGE TANK REGIS  
Owner City,St,Zip: GAINESVILLE, FL 32614  
Contact: WENDA LEWIS (MGR)  
Resp Party Phone: 3523763293

Name: CHEVRON-BLITCHTON RD  
Address: 3901 NW BLITCHTON RD  
City,State,Zip: OCALA, FL 34475  
Region: 3  
Facility ID: 8511357  
Facility Phone: 3526226322  
Facility Status: OPEN  
Facility Type: A  
Type Description: Retail Station  
DEP CO: P  
Financial Responsibility: INSURANCE  
Insurance Company: SCOTTSDALE INSURANCE COMPANY  
Effective Date: 05/14/2021  
Expire Date: 05/14/2022  
Owner ID: 12910  
Owner Name: LEWIS OIL CO INC  
Owner Address: PO BOX 141286  
Owner Address2: ATTN: STORAGE TANK REGIS  
Owner City,St,Zip: GAINESVILLE, FL 32614  
Contact: WENDA LEWIS (MGR)  
Resp Party Phone: 3523763293

Map ID  
Direction  
Distance  
Elevation

MAP FINDINGS

Site

Database(s)

EDR ID Number  
EPA ID Number

**AA145** RANEY TRUCK PARTS INC  
**WSW** 1650 NW 38TH AVE  
**< 1/8** Ocala, FL 34482  
**0.017 mi.**  
**90 ft.** Site 1 of 2 in cluster AA

**FL HW GEN** S125978625  
N/A

**Actual:** HW GEN:  
**72 ft.** Site ID: 60871  
**Focus Map:** Name: RANEY TRUCK PARTS INC  
**8** Address: 1650 NW 38TH AVE  
City,State,Zip: Ocala, FL 34482 4033  
Type: Small  
Handler ID: FLD984219220  
Office: CD  
Notified Date: 09/15/1991  
Last Inspection Date: Not reported  
Facility Installation: Not reported  
Object ID: 2200  
Documents: <https://prodenv.dep.state.fl.us/DepNexus/public/electronic-documents/FLD984219220/facility!search>  
X Coordinates: 576041.99942  
Y Coordinates: 578784.99992

**AA146** RANEY TRUCK PARTS INC  
**WSW** 1650 NW 38TH AVE  
**< 1/8** Ocala, FL 34482  
**0.017 mi.**  
**90 ft.** Site 2 of 2 in cluster AA

**RCRA-SQG** 1000501781  
**FL UST** FLD984219220  
**FINDS**  
**ECHO**

**Actual:** RCRA Listings:  
**72 ft.** Date Form Received by Agency: 19911016  
**Focus Map:** Handler Name: Raney Truck Parts Inc  
**8** Handler Address: 1650 NW 38TH AVE  
Handler City,State,Zip: Ocala, FL 34482-4033  
EPA ID: FLD984219220  
Contact Name: EARL SMITH  
Contact Address: 1650 NW 38TH AVE  
Contact City,State,Zip: Ocala, FL 34482-4033  
Contact Telephone: 352-867-1982  
Contact Fax: Not reported  
Contact Email: Not reported  
Contact Title: SHOP MANAGER  
EPA Region: 04  
Land Type: Not reported  
Federal Waste Generator Description: Small Quantity Generator  
Non-Notifier: Not reported  
Biennial Report Cycle: Not reported  
Accessibility: Not reported  
Active Site Indicator: Handler Activities  
State District Owner: FI  
State District: CD  
Mailing Address: 1650 NW 38TH AVE  
Mailing City,State,Zip: Ocala, FL 34482-4033  
Owner Name: Mark Raney  
Owner Type: Private  
Operator Name: Not reported  
Operator Type: Not reported  
Short-Term Generator Activity: No  
Importer Activity: No  
Mixed Waste Generator: No

Map ID  
 Direction  
 Distance  
 Elevation

MAP FINDINGS

Site

Database(s)

EDR ID Number  
 EPA ID Number

**RANEY TRUCK PARTS INC (Continued)**

**1000501781**

Transporter Activity:	No
Transfer Facility Activity:	No
Recycler Activity with Storage:	No
Small Quantity On-Site Burner Exemption:	No
Smelting Melting and Refining Furnace Exemption:	No
Underground Injection Control:	No
Off-Site Waste Receipt:	No
Universal Waste Indicator:	No
Universal Waste Destination Facility:	No
Federal Universal Waste:	No
Active Site State-Reg Handler:	---
Federal Facility Indicator:	Not reported
Hazardous Secondary Material Indicator:	NN
Sub-Part K Indicator:	Not reported
2018 GPRA Permit Baseline:	Not on the Baseline
2018 GPRA Renewals Baseline:	Not on the Baseline
202 GPRA Corrective Action Baseline:	No
Subject to Corrective Action Universe:	No
Non-TSDFs Where RCRA CA has Been Imposed Universe:	No
Corrective Action Priority Ranking:	No NCAPS ranking
Environmental Control Indicator:	No
Institutional Control Indicator:	No
Human Exposure Controls Indicator:	N/A
Groundwater Controls Indicator:	N/A
Significant Non-Complier Universe:	No
Unaddressed Significant Non-Complier Universe:	No
Addressed Significant Non-Complier Universe:	No
Significant Non-Complier With a Compliance Schedule Universe:	No
Financial Assurance Required:	Not reported
Handler Date of Last Change:	20170117
Recognized Trader-Importer:	No
Recognized Trader-Exporter:	No
Importer of Spent Lead Acid Batteries:	No
Exporter of Spent Lead Acid Batteries:	No
Recycler Activity Without Storage:	Not reported
Manifest Broker:	Not reported
Sub-Part P Indicator:	No

Hazardous Waste Summary:

Waste Code:	D001
Waste Description:	Ignitable Waste
Waste Code:	D006
Waste Description:	Cadmium
Waste Code:	D008
Waste Description:	Lead
Waste Code:	D018
Waste Description:	Benzene
Waste Code:	D027
Waste Description:	1,4-Dichlorobenzene
Waste Code:	D039
Waste Description:	Tetrachloroethylene

Map ID  
Direction  
Distance  
Elevation

MAP FINDINGS

Site

Database(s)

EDR ID Number  
EPA ID Number

**RANEY TRUCK PARTS INC (Continued)**

**1000501781**

Waste Code: D040  
Waste Description: Trichlorethylene

Handler - Owner Operator:

Owner/Operator Indicator: Owner  
Owner/Operator Name: RANEY MARK  
Legal Status: Private  
Date Became Current: 19980216  
Date Ended Current: Not reported  
Owner/Operator Address: PO BOX 1801  
Owner/Operator City,State,Zip: OCALA, FL 34478-1801  
Owner/Operator Telephone: Not reported  
Owner/Operator Telephone Ext: Not reported  
Owner/Operator Fax: Not reported  
Owner/Operator Email: Not reported

Owner/Operator Indicator: Owner  
Owner/Operator Name: MARK RANEY  
Legal Status: Private  
Date Became Current: 19980216  
Date Ended Current: Not reported  
Owner/Operator Address: PO BOX 1801  
Owner/Operator City,State,Zip: OCALA, FL 34478-1801  
Owner/Operator Telephone: Not reported  
Owner/Operator Telephone Ext: Not reported  
Owner/Operator Fax: Not reported  
Owner/Operator Email: Not reported

Owner/Operator Indicator: Owner  
Owner/Operator Name: PATRICK FISHER  
Legal Status: Private  
Date Became Current: 19980216  
Date Ended Current: 19980217  
Owner/Operator Address: 1650 NW 38TH AVE  
Owner/Operator City,State,Zip: OCALA, FL 34482-4033  
Owner/Operator Telephone: Not reported  
Owner/Operator Telephone Ext: Not reported  
Owner/Operator Fax: Not reported  
Owner/Operator Email: Not reported

Historic Generators:

Receive Date: 19911016  
Handler Name: RANEY TRUCK PARTS INC  
Federal Waste Generator Description: Small Quantity Generator  
State District Owner: FL  
Large Quantity Handler of Universal Waste: No  
Recognized Trader Importer: No  
Recognized Trader Exporter: No  
Spent Lead Acid Battery Importer: No  
Spent Lead Acid Battery Exporter: No  
Current Record: Yes  
Non Storage Recycler Activity: Not reported  
Electronic Manifest Broker: Not reported

List of NAICS Codes and Descriptions:

NAICS Codes: No NAICS Codes Found

Map ID  
Direction  
Distance  
Elevation

MAP FINDINGS

Site

Database(s)

EDR ID Number  
EPA ID Number

**RANEY TRUCK PARTS INC (Continued)**

**1000501781**

Facility Has Received Notices of Violations:

Violations: No Violations Found

Evaluation Action Summary:

Evaluations: No Evaluations Found

UST:

Facility ID: 8731893  
Name: OCALA MACK SALES  
Address: 1650 NW 38TH AVE  
City,State,Zip: OCALA, FL 32675  
Facility Phone: 9047329900  
Facility Status: CLOSED  
Facility Type: C  
Type Description: Fuel user/Non-retail  
Depco: P  
Region: STATE  
Positioning Method: UNVR  
Latitude/Longitude: 29 12 11 / 82 11 9

UST:

Tank ID: 1  
Tank Capacity: 1000  
Tank Location: UNDERGROUND  
Tank Status: B  
Status Date: 09/01/1994  
Install Date: 9/1/1983  
Substance: L  
Content Description: Waste Oil  
Vessel Indicator: TANK  
DEP Contractor: P

Owner:

Owner ID: 17863  
Owner Name: RANEY, GEORGE & NELL  
Owner Address: 1650 NW 38TH AVE  
Owner Address 2: Not reported  
Owner City,State,Zip: OCALA, FL 34482  
Owner Contact: GEORGE RANEY  
Owner Phone: 9047329900

FINDS:

Registry ID: 110005610623

[Click Here for FRS Facility Detail Report:](#)

Environmental Interest/Information System:

RCRAInfo is a national information system that supports the Resource Conservation and Recovery Act (RCRA) program through the tracking of events and activities related to facilities that generate, transport, and treat, store, or dispose of hazardous waste. RCRAInfo allows RCRA program staff to track the notification, permit, compliance, and corrective action activities required under RCRA.

Florida Environmental System Today Application (FIESTA) Data

Map ID  
 Direction  
 Distance  
 Elevation

MAP FINDINGS

Site

Database(s)

EDR ID Number  
 EPA ID Number

**RANEY TRUCK PARTS INC (Continued)**

**1000501781**

Maintenance (FDM) system maintains entity, environmental interest and affiliation data for the State of Florida.

[Click this hyperlink](#) while viewing on your computer to access additional FINDS: detail in the EDR Site Report.

**ECHO:**

Envid: 1000501781  
 Registry ID: 110005610623  
 DFR URL: <http://echo.epa.gov/detailed-facility-report?fid=110005610623>  
 Name: RANEY TRUCK PARTS INC  
 Address: 1650 NW 38TH AVE  
 City,State,Zip: OCALA, FL 34482

**147**  
**East**  
**< 1/8**  
**0.017 mi.**  
**90 ft.**

**SHAW PIPELINE SERVICES - PRICE GREGORY YARD**  
**4055 NW 63RD ST**  
**OCALA, FL 34482**

**RCRA NonGen / NLR** **1019899922**  
**FINDS** **FLR000220996**  
**ECHO**

**Actual:**  
**60 ft.**  
**Focus Map:**  
**4**

**RCRA Listings:**

Date Form Received by Agency:	20170703
Handler Name:	Shaw Pipeline Services - Price Gregory Yard
Handler Address:	4055 NW 63RD ST
Handler City,State,Zip:	OCALA, FL 34482-7621
EPA ID:	FLR000220996
Contact Name:	THORON J BENNETT
Contact Address:	1725 W RENO ST
Contact City,State,Zip:	BROKEN ARROW, OK 74012-0000
Contact Telephone:	850-245-8707
Contact Fax:	Not reported
Contact Email:	THORON.BENNETT@SHAWCOR.COM
Contact Title:	HSE MGR
EPA Region:	04
Land Type:	Private
Federal Waste Generator Description:	Not a generator, verified
Non-Notifier:	Not reported
Biennial Report Cycle:	Not reported
Accessibility:	Not reported
Active Site Indicator:	Not reported
State District Owner:	FI
State District:	CD
Mailing Address:	4055 NW 63RD ST
Mailing City,State,Zip:	OCALA, FL 34482-7621
Owner Name:	Emily Bynes
Owner Type:	Private
Operator Name:	Price Gregory International
Operator Type:	Private
Short-Term Generator Activity:	No
Importer Activity:	No
Mixed Waste Generator:	No
Transporter Activity:	No
Transfer Facility Activity:	No
Recycler Activity with Storage:	No
Small Quantity On-Site Burner Exemption:	No
Smelting Melting and Refining Furnace Exemption:	No
Underground Injection Control:	No
Off-Site Waste Receipt:	No



Map ID  
 Direction  
 Distance  
 Elevation

MAP FINDINGS

Site

Database(s)

EDR ID Number  
 EPA ID Number

**SHAW PIPELINE SERVICES - PRICE GREGORY YARD (Continued)**

**1019899922**

Universal Waste Indicator:	No
Universal Waste Destination Facility:	No
Federal Universal Waste:	No
Active Site State-Reg Handler:	---
Federal Facility Indicator:	Not reported
Hazardous Secondary Material Indicator:	NN
Sub-Part K Indicator:	Not reported
2018 GPRC Permit Baseline:	Not on the Baseline
2018 GPRC Renewals Baseline:	Not on the Baseline
202 GPRC Corrective Action Baseline:	No
Subject to Corrective Action Universe:	No
Non-TSDFs Where RCRA CA has Been Imposed Universe:	No
Corrective Action Priority Ranking:	No NCAPS ranking
Environmental Control Indicator:	No
Institutional Control Indicator:	No
Human Exposure Controls Indicator:	N/A
Groundwater Controls Indicator:	N/A
Significant Non-Complier Universe:	No
Unaddressed Significant Non-Complier Universe:	No
Addressed Significant Non-Complier Universe:	No
Significant Non-Complier With a Compliance Schedule Universe:	No
Financial Assurance Required:	Not reported
Handler Date of Last Change:	20180223
Recognized Trader-Importer:	No
Recognized Trader-Exporter:	No
Importer of Spent Lead Acid Batteries:	No
Exporter of Spent Lead Acid Batteries:	No
Recycler Activity Without Storage:	No
Manifest Broker:	No
Sub-Part P Indicator:	No

Handler - Owner Operator:

Owner/Operator Indicator:	Owner
Owner/Operator Name: EMILY BYNES	
Legal Status:	Private
Date Became Current:	20030201
Date Ended Current:	Not reported
Owner/Operator Address:	5273 NW 64TH ST
Owner/Operator City,State,Zip:	OCALA, FL 34482-0000
Owner/Operator Telephone:	352-622-4196
Owner/Operator Telephone Ext:	Not reported
Owner/Operator Fax:	Not reported
Owner/Operator Email:	Not reported

Owner/Operator Indicator:	Operator
Owner/Operator Name: PRICE GREGORY INTERNATIONAL	
Legal Status:	Private
Date Became Current:	20160801
Date Ended Current:	Not reported
Owner/Operator Address:	920 MEMORIAL WAY STE 600
Owner/Operator City,State,Zip:	HOUSTON, TX 77024-0000
Owner/Operator Telephone:	713-780-7500
Owner/Operator Telephone Ext:	Not reported
Owner/Operator Fax:	Not reported
Owner/Operator Email:	Not reported

Map ID  
Direction  
Distance  
Elevation

MAP FINDINGS

Site

Database(s)

EDR ID Number  
EPA ID Number

**SHAW PIPELINE SERVICES - PRICE GREGORY YARD (Continued)**

**1019899922**

Owner/Operator Indicator: Operator  
Owner/Operator Name: PRICE GREGORY INTERNATIONAL  
Legal Status: Private  
Date Became Current: 20160801  
Date Ended Current: Not reported  
Owner/Operator Address: 920 MEMORIAL WAY STE 600  
Owner/Operator City,State,Zip: HOUSTON, TX 77024-0000  
Owner/Operator Telephone: 713-780-7500  
Owner/Operator Telephone Ext: Not reported  
Owner/Operator Fax: Not reported  
Owner/Operator Email: Not reported

Owner/Operator Indicator: Owner  
Owner/Operator Name: EMILY BYNES  
Legal Status: Private  
Date Became Current: 20030201  
Date Ended Current: Not reported  
Owner/Operator Address: 5273 NW 64TH ST  
Owner/Operator City,State,Zip: OCALA, FL 34482-0000  
Owner/Operator Telephone: 352-622-4196  
Owner/Operator Telephone Ext: Not reported  
Owner/Operator Fax: Not reported  
Owner/Operator Email: Not reported

Historic Generators:

Receive Date: 20161121  
Handler Name: SHAW PIPELINE SERVICES - PRICE GREGORY YARD  
Federal Waste Generator Description: Not a generator, verified  
State District Owner: FI  
Large Quantity Handler of Universal Waste: No  
Recognized Trader Importer: No  
Recognized Trader Exporter: No  
Spent Lead Acid Battery Importer: No  
Spent Lead Acid Battery Exporter: No  
Current Record: No  
Non Storage Recycler Activity: Not reported  
Electronic Manifest Broker: Not reported

Receive Date: 20170703  
Handler Name: SHAW PIPELINE SERVICES - PRICE GREGORY YARD  
Federal Waste Generator Description: Not a generator, verified  
State District Owner: FI  
Large Quantity Handler of Universal Waste: No  
Recognized Trader Importer: No  
Recognized Trader Exporter: No  
Spent Lead Acid Battery Importer: No  
Spent Lead Acid Battery Exporter: No  
Current Record: Yes  
Non Storage Recycler Activity: Not reported  
Electronic Manifest Broker: Not reported

List of NAICS Codes and Descriptions:

NAICS Code: 541380  
NAICS Description: TESTING LABORATORIES AND SERVICES

Map ID  
 Direction  
 Distance  
 Elevation

MAP FINDINGS

Site

Database(s)

EDR ID Number  
 EPA ID Number

**SHAW PIPELINE SERVICES - PRICE GREGORY YARD (Continued)**

**1019899922**

Facility Has Received Notices of Violations:  
 Violations: No Violations Found

Evaluation Action Summary:  
 Evaluations: No Evaluations Found

**FINDS:**  
 Registry ID: 110070119638

Click Here for FRS Facility Detail Report:

Environmental Interest/Information System:  
 RCRAInfo is a national information system that supports the Resource Conservation and Recovery Act (RCRA) program through the tracking of events and activities related to facilities that generate, transport, and treat, store, or dispose of hazardous waste. RCRAInfo allows RCRA program staff to track the notification, permit, compliance, and corrective action activities required under RCRA.

[Click this hyperlink](#) while viewing on your computer to access additional FINDS: detail in the EDR Site Report.

**ECHO:**  
 Envid: 1019899922  
 Registry ID: 110070119638  
 DFR URL: <http://echo.epa.gov/detailed-facility-report?fid=110070119638>  
 Name: SHAW PIPELINE SERVICES - PRICE GREGORY YARD  
 Address: 4055 NW 63RD ST  
 City,State,Zip: OCALA, FL 34482

**148**  
**East**  
**< 1/8**  
**0.017 mi.**  
**92 ft.**

**MARIS DISTRIBUTING CO**  
**1805 SW 37TH AVE**  
**OCALA, FL 34474**

**FL UST** **U001361289**  
**FL AST** **N/A**  
**FL Financial Assurance**

**Actual:**  
**83 ft.**  
**Focus Map:**  
**12**

**UST:**  
 Facility ID: 8518704  
 Name: MARIS DISTRIBUTING CO  
 Address: 1805 SW 37TH AVE  
 City,State,Zip: OCALA, FL 34474  
 Facility Phone: 3522372144  
 Facility Status: CLOSED  
 Facility Type: C  
 Type Description: Fuel user/Non-retail  
 Depco: P  
 Region: STATE  
 Positioning Method: AGPS  
 Latitude/Longitude: 29 10 8 / 82 11 3

**UST:**  
 Tank ID: 1  
 Tank Capacity: 4000  
 Tank Location: UNDERGROUND  
 Tank Status: B  
 Status Date: 04/30/1993  
 Install Date: 6/1/1974

Map ID  
Direction  
Distance  
Elevation

MAP FINDINGS

Site

Database(s)

EDR ID Number  
EPA ID Number

**MARIS DISTRIBUTING CO (Continued)**

**U001361289**

Substance: B  
Content Description: Unleaded Gas  
Vessel Indicator: TANK  
DEP Contractor: P

Owner:  
Owner ID: 31613  
Owner Name: MARIS DISTRIBUTING CO  
Owner Address: 4060 NE 49TH AVE  
Owner Address 2: ATTN: OFFICE MGR  
Owner City,State,Zip: GAINESVILLE, FL 32609  
Owner Contact: KAREN HUMMEL-OFFICE MGR  
Owner Phone: 3523782431

Tank ID: 3  
Tank Capacity: 3000  
Tank Location: UNDERGROUND  
Tank Status: B  
Status Date: 04/30/1993  
Install Date: 6/1/1974  
Substance: D  
Content Description: Vehicular Diesel  
Vessel Indicator: TANK  
DEP Contractor: P

Owner:  
Owner ID: 31613  
Owner Name: MARIS DISTRIBUTING CO  
Owner Address: 4060 NE 49TH AVE  
Owner Address 2: ATTN: OFFICE MGR  
Owner City,State,Zip: GAINESVILLE, FL 32609  
Owner Contact: KAREN HUMMEL-OFFICE MGR  
Owner Phone: 3523782431

Tank ID: 2  
Tank Capacity: 4000  
Tank Location: UNDERGROUND  
Tank Status: B  
Status Date: 04/30/1993  
Install Date: 6/1/1974  
Substance: D  
Content Description: Vehicular Diesel  
Vessel Indicator: TANK  
DEP Contractor: P

Owner:  
Owner ID: 31613  
Owner Name: MARIS DISTRIBUTING CO  
Owner Address: 4060 NE 49TH AVE  
Owner Address 2: ATTN: OFFICE MGR  
Owner City,State,Zip: GAINESVILLE, FL 32609  
Owner Contact: KAREN HUMMEL-OFFICE MGR  
Owner Phone: 3523782431

Map ID  
Direction  
Distance  
Elevation

MAP FINDINGS

Site

Database(s)

EDR ID Number  
EPA ID Number

**MARIS DISTRIBUTING CO (Continued)**

**U001361289**

AST:

Facility ID: 8518704  
Name: MARIS DISTRIBUTING CO  
Address: 1805 SW 37TH AVE  
City,State,Zip: OCALA, FL 34474  
Facility Phone: 3522372144  
Facility Status: CLOSED  
Facility Type: C  
Type Description: Fuel user/Non-retail  
Depco: P  
Region: STATE  
Positioning Method: AGPS  
Latitude/Longitude: 29 10 8 / 82 11 3

Tank:

Tank ID: 4  
Tank Capacity: 10000  
Tank Location: ABOVEGROUND  
Tank Status: A  
Status Date: 02/15/2012  
Install Date: 10/1/1993  
Substance: D  
Content Description: Vehicular Diesel  
Vessel Indicator: TANK  
DEP Contractor: P

Owner:

Owner ID: 31613  
Owner Name: MARIS DISTRIBUTING CO  
Owner Address: 4060 NE 49TH AVE  
Owner Address 2: ATTN: OFFICE MGR  
Owner City,State,Zip: GAINESVILLE, FL 32609  
Owner Contact: KAREN HUMMEL-OFFICE MGR  
Owner Phone: 3523782431

FL Financial Assurance 3:

Name: MARIS DISTRIBUTING CO  
Address: 1805 SW 37TH AVE  
City,State,Zip: OCALA, FL 34474  
Region: 3  
Facility ID: 8518704  
Facility Phone: 3522372144  
Facility Status: CLOSED  
Facility Type: C  
Type Description: Fuel user/Non-retail  
DEP CO: P  
Financial Responsibility: INSURANCE  
Insurance Company: COMMERCE & INDUSTRY  
Effective Date: 02/03/2009  
Expire Date: 02/03/2010  
Owner ID: 31613  
Owner Name: MARIS DISTRIBUTING CO  
Owner Address: 4060 NE 49TH AVE  
Owner Address2: ATTN: OFFICE MGR  
Owner City,St,Zip: GAINESVILLE, FL 32609

Map ID  
Direction  
Distance  
Elevation

MAP FINDINGS

Site

Database(s)

EDR ID Number  
EPA ID Number

**MARIS DISTRIBUTING CO (Continued)**

**U001361289**

Contact: KAREN HUMMEL-OFFICE MGR  
Resp Party Phone: 3523782431

Name: MARIS DISTRIBUTING CO  
Address: 1805 SW 37TH AVE  
City,State,Zip: OCALA, FL 34474  
Region: 3  
Facility ID: 8518704  
Facility Phone: 3522372144  
Facility Status: CLOSED  
Facility Type: C

Type Description: Fuel user/Non-retail  
DEP CO: P  
Financial Responsibility: INSURANCE  
Insurance Company: COMMERCE & INDUSTRY  
Effective Date: 02/03/2010  
Expire Date: 02/03/2011  
Owner ID: 31613  
Owner Name: MARIS DISTRIBUTING CO  
Owner Address: 4060 NE 49TH AVE  
Owner Address2: ATTN: OFFICE MGR  
Owner City,St,Zip: GAINESVILLE, FL 32609  
Contact: KAREN HUMMEL-OFFICE MGR  
Resp Party Phone: 3523782431

Name: MARIS DISTRIBUTING CO  
Address: 1805 SW 37TH AVE  
City,State,Zip: OCALA, FL 34474  
Region: 3  
Facility ID: 8518704  
Facility Phone: 3522372144  
Facility Status: CLOSED  
Facility Type: C  
Type Description: Fuel user/Non-retail  
DEP CO: P  
Financial Responsibility: INSURANCE  
Insurance Company: FPLIPA  
Effective Date: 11/30/1990  
Expire Date: 11/30/1993  
Owner ID: 31613  
Owner Name: MARIS DISTRIBUTING CO  
Owner Address: 4060 NE 49TH AVE  
Owner Address2: ATTN: OFFICE MGR  
Owner City,St,Zip: GAINESVILLE, FL 32609  
Contact: KAREN HUMMEL-OFFICE MGR  
Resp Party Phone: 3523782431

**AB149 E-ONE INC**  
**East 1701 SOUTHWEST 37TH AVENUE**  
**< 1/8 OCALA, FL 34474**  
**0.018 mi.**  
**94 ft. Site 1 of 3 in cluster AB**

**RCRA-LQG 1000699195**  
**ICIS FLD099355430**  
**US AIRS**  
**FINDS**

**Actual: 82 ft.** RCRA Listings:  
**Focus Map: 12** Date Form Received by Agency: 20220304  
Handler Name: E-One Inc  
Handler Address: 1701 SW 37TH AVE  
Handler City,State,Zip: OCALA, FL 34474-2827

Map ID  
Direction  
Distance  
Elevation

MAP FINDINGS

Site

Database(s)

EDR ID Number  
EPA ID Number

**E-ONE INC (Continued)**

**1000699195**

EPA ID:	FLD099355430
Contact Name:	JASON FREET
Contact Address:	1701 SW 37TH AVE
Contact City,State,Zip:	OCALA, FL 34474-0000
Contact Telephone:	352-861-3429
Contact Fax:	Not reported
Contact Email:	JCFREET@E-ONE.COM
Contact Title:	EHS MANAGER
EPA Region:	04
Land Type:	Private
Federal Waste Generator Description:	Large Quantity Generator
Non-Notifier:	Not reported
Biennial Report Cycle:	2021
Accessibility:	Not reported
Active Site Indicator:	Handler Activities
State District Owner:	FL
State District:	CD
Mailing Address:	1701 SW 37TH AVE
Mailing City,State,Zip:	OCALA, FL 34474-2827
Owner Name:	E-One Inc
Owner Type:	Private
Operator Name:	E-One Inc
Operator Type:	Private
Short-Term Generator Activity:	No
Importer Activity:	No
Mixed Waste Generator:	No
Transporter Activity:	No
Transfer Facility Activity:	No
Recycler Activity with Storage:	No
Small Quantity On-Site Burner Exemption:	No
Smelting Melting and Refining Furnace Exemption:	No
Underground Injection Control:	No
Off-Site Waste Receipt:	No
Universal Waste Indicator:	No
Universal Waste Destination Facility:	No
Federal Universal Waste:	No
Active Site State-Reg Handler:	---
Federal Facility Indicator:	Not reported
Hazardous Secondary Material Indicator:	N
Sub-Part K Indicator:	Not reported
2018 GPRA Permit Baseline:	Not on the Baseline
2018 GPRA Renewals Baseline:	Not on the Baseline
202 GPRA Corrective Action Baseline:	No
Subject to Corrective Action Universe:	No
Non-TSDFs Where RCRA CA has Been Imposed Universe:	No
Corrective Action Priority Ranking:	No NCAPS ranking
Environmental Control Indicator:	No
Institutional Control Indicator:	No
Human Exposure Controls Indicator:	N/A
Groundwater Controls Indicator:	N/A
Significant Non-Complier Universe:	No
Unaddressed Significant Non-Complier Universe:	No
Addressed Significant Non-Complier Universe:	No
Significant Non-Complier With a Compliance Schedule Universe:	No
Financial Assurance Required:	Not reported
Handler Date of Last Change:	20220420
Recognized Trader-Importer:	No

Map ID  
Direction  
Distance  
Elevation

MAP FINDINGS

Site

Database(s)

EDR ID Number  
EPA ID Number

**E-ONE INC (Continued)**

**1000699195**

Recognized Trader-Exporter: No  
Importer of Spent Lead Acid Batteries: No  
Exporter of Spent Lead Acid Batteries: No  
Recycler Activity Without Storage: No  
Manifest Broker: No  
Sub-Part P Indicator: No

Biennial: List of Years

Year: 2021

Click Here for Biennial Reporting System Data:  
Year: 2019

Click Here for Biennial Reporting System Data:  
Year: 2017

Click Here for Biennial Reporting System Data:  
Year: 2015

Click Here for Biennial Reporting System Data:  
Year: 2013

Click Here for Biennial Reporting System Data:  
Year: 2011

Click Here for Biennial Reporting System Data:  
Year: 2009

Click Here for Biennial Reporting System Data:  
Year: 2007

Click Here for Biennial Reporting System Data:  
Year: 2005

Click Here for Biennial Reporting System Data:  
Year: 2003

Click Here for Biennial Reporting System Data:  
Year: 2001

Click Here for Biennial Reporting System Data:

Hazardous Waste Summary:

Waste Code: D001  
Waste Description: Ignitable Waste

Waste Code: D002  
Waste Description: Corrosive Waste

Waste Code: D003  
Waste Description: Reactive Waste

Waste Code: D005  
Waste Description: Barium

Waste Code: D007



Map ID  
Direction  
Distance  
Elevation

MAP FINDINGS

Site

Database(s)

EDR ID Number  
EPA ID Number

**E-ONE INC (Continued)**

**1000699195**

Waste Description: Chromium

Waste Code: D008  
Waste Description: Lead

Waste Code: D018  
Waste Description: Benzene

Waste Code: D035  
Waste Description: Methyl Ethyl Ketone

Waste Code: F002  
Waste Description: The Following Spent Halogenated Solvents: Tetrachloroethylene, Methylene Chloride, Trichloroethylene, 1,1,1-Trichloroethane, Chlorobenzene, 1,1,2-Trichloro-1,2,2-Trifluoroethane, Ortho-Dichlorobenzene, Trichlorofluoromethane, And 1,1,2, Trichloroethane; All Spent Solvent Mixtures/Blends Containing, Before Use, A Total Of Ten Percent Or More (By Volume) Of One Or More Of The Above Halogenated Solvents Or Those Solvents Listed In F001, F004, And F005; And Still Bottoms From The Recovery Of These Spent Solvents And Spent Solvent Mixtures.

Waste Code: F003  
Waste Description: The Following Spent Nonhalogenated Solvents: Xylene, Acetone, Ethyl Acetate, Ethyl Benzene, Ethyl Ether, Methyl Isobutyl Ketone, N-Butyl Alcohol, Cyclohexanone, And Methanol; All Spent Solvent Mixtures/Blends Containing, Before Use, Only The Above Spent Nonhalogenated Solvents; And All Spent Solvent Mixtures/Blends Containing, Before Use, One Or More Of The Above Nonhalogenated Solvents, And A Total Of Ten Percent Or More (By Volume) Of One Or More Of Those Solvents Listed In F001, F002, F004, And F005; And Still Bottoms From The Recovery Of These Spent Solvents And Spent Solvent Mixtures.

Waste Code: F005  
Waste Description: The Following Spent Nonhalogenated Solvents: Toluene, Methyl Ethyl Ketone, Carbon Disulfide, Isobutanol, Pyridine, Benzene, 2-Ethoxyethanol, And 2-Nitropropane; All Spent Solvent Mixtures/Blends Containing, Before Use, A Total Of Ten Percent Or More (By Volume) Of One Or More Of The Above Nonhalogenated Solvents Or Those Solvents Listed In F001, F002, Or F004; And Still Bottoms From The Recovery Of These Spent Solvents And Spent Solvent Mixtures.

**Handler - Owner Operator:**

Owner/Operator Indicator: Owner  
Owner/Operator Name: E-ONE INC  
Legal Status: Private  
Date Became Current: 19891027  
Date Ended Current: Not reported  
Owner/Operator Address: 1701 SW 37TH AVE  
Owner/Operator City,State,Zip: OCALA, FL 34474-2827  
Owner/Operator Telephone: 352-237-1122  
Owner/Operator Telephone Ext: Not reported  
Owner/Operator Fax: Not reported  
Owner/Operator Email: Not reported

Owner/Operator Indicator: Operator

Map ID  
Direction  
Distance  
Elevation

MAP FINDINGS

Site

Database(s)

EDR ID Number  
EPA ID Number

**E-ONE INC (Continued)**

**1000699195**

Owner/Operator Name: BOYD BROWN  
Legal Status: Private  
Date Became Current: 19961018  
Date Ended Current: 20010705  
Owner/Operator Address: PO BOX 2710  
Owner/Operator City,State,Zip: OCALA, FL 34478-2710  
Owner/Operator Telephone: 904-237-1122  
Owner/Operator Telephone Ext: Not reported  
Owner/Operator Fax: Not reported  
Owner/Operator Email: Not reported

Owner/Operator Indicator: Owner  
Owner/Operator Name: E-ONE INC  
Legal Status: Private  
Date Became Current: 19891027  
Date Ended Current: 20180620  
Owner/Operator Address: 1701 SW 37TH AVE  
Owner/Operator City,State,Zip: OCALA, FL 34474-2827  
Owner/Operator Telephone: 352-237-1122  
Owner/Operator Telephone Ext: Not reported  
Owner/Operator Fax: Not reported  
Owner/Operator Email: Not reported

Owner/Operator Indicator: Operator  
Owner/Operator Name: BOYD BROWN  
Legal Status: Private  
Date Became Current: 19961018  
Date Ended Current: 20010705  
Owner/Operator Address: PO BOX 2710  
Owner/Operator City,State,Zip: OCALA, FL 34478-2710  
Owner/Operator Telephone: 904-237-1122  
Owner/Operator Telephone Ext: Not reported  
Owner/Operator Fax: Not reported  
Owner/Operator Email: Not reported

Owner/Operator Indicator: Operator  
Owner/Operator Name: BOYD BROWN  
Legal Status: Private  
Date Became Current: 19961018  
Date Ended Current: 20010705  
Owner/Operator Address: PO BOX 2710  
Owner/Operator City,State,Zip: OCALA, FL 34478-2710  
Owner/Operator Telephone: 904-237-1122  
Owner/Operator Telephone Ext: Not reported  
Owner/Operator Fax: Not reported  
Owner/Operator Email: Not reported

Owner/Operator Indicator: Owner  
Owner/Operator Name: FEDERAL SIGNAL CORP  
Legal Status: County  
Date Became Current: 20080415  
Date Ended Current: 20080416  
Owner/Operator Address: 1415 W 22ND ST STE 1100  
Owner/Operator City,State,Zip: OAK BROOK, IL 60523-8425  
Owner/Operator Telephone: 630-954-4200  
Owner/Operator Telephone Ext: Not reported  
Owner/Operator Fax: Not reported

Map ID  
Direction  
Distance  
Elevation

MAP FINDINGS

Site

Database(s)

EDR ID Number  
EPA ID Number

**E-ONE INC (Continued)**

**1000699195**

Owner/Operator Email:	Not reported
Owner/Operator Indicator:	Operator
Owner/Operator Name: EMERGENCY ONE, INC.	
Legal Status:	Private
Date Became Current:	19891027
Date Ended Current:	Not reported
Owner/Operator Address:	1701 SW 37TH AVE.
Owner/Operator City,State,Zip:	OCALA, FL 34474
Owner/Operator Telephone:	Not reported
Owner/Operator Telephone Ext:	Not reported
Owner/Operator Fax:	Not reported
Owner/Operator Email:	Not reported
Owner/Operator Indicator:	Operator
Owner/Operator Name: E-ONE, INC	
Legal Status:	Private
Date Became Current:	20080804
Date Ended Current:	Not reported
Owner/Operator Address:	1701 SW 37TH AVENUE
Owner/Operator City,State,Zip:	OCALA, FL 34474
Owner/Operator Telephone:	352-861-3712
Owner/Operator Telephone Ext:	Not reported
Owner/Operator Fax:	Not reported
Owner/Operator Email:	Not reported
Owner/Operator Indicator:	Owner
Owner/Operator Name: E-ONE INC	
Legal Status:	Private
Date Became Current:	20080804
Date Ended Current:	Not reported
Owner/Operator Address:	1701 SW 37TH AVENUE
Owner/Operator City,State,Zip:	OCALA, FL 34474
Owner/Operator Telephone:	Not reported
Owner/Operator Telephone Ext:	Not reported
Owner/Operator Fax:	Not reported
Owner/Operator Email:	Not reported
Owner/Operator Indicator:	Operator
Owner/Operator Name: E-ONE INC	
Legal Status:	Private
Date Became Current:	20080804
Date Ended Current:	Not reported
Owner/Operator Address:	1701 SW 37TH AVE
Owner/Operator City,State,Zip:	OCALA, FL 34474-2827
Owner/Operator Telephone:	352-237-1122
Owner/Operator Telephone Ext:	Not reported
Owner/Operator Fax:	Not reported
Owner/Operator Email:	Not reported
Owner/Operator Indicator:	Owner
Owner/Operator Name: FEDERAL SIGNAL CORP	
Legal Status:	Private
Date Became Current:	19961018
Date Ended Current:	20010705
Owner/Operator Address:	PO BOX 2710
Owner/Operator City,State,Zip:	OCALA, FL 34478-2710

Map ID  
Direction  
Distance  
Elevation

MAP FINDINGS

Site

Database(s)

EDR ID Number  
EPA ID Number

**E-ONE INC (Continued)**

**1000699195**

Owner/Operator Telephone: Not reported  
Owner/Operator Telephone Ext: Not reported  
Owner/Operator Fax: Not reported  
Owner/Operator Email: Not reported

Owner/Operator Indicator: Owner  
Owner/Operator Name: FEDERAL SIGNAL CORP  
Legal Status: Private  
Date Became Current: 19961018  
Date Ended Current: 20010705  
Owner/Operator Address: PO BOX 2710  
Owner/Operator City,State,Zip: OCALA, FL 34478-2710  
Owner/Operator Telephone: Not reported  
Owner/Operator Telephone Ext: Not reported  
Owner/Operator Fax: Not reported  
Owner/Operator Email: Not reported

Owner/Operator Indicator: Owner  
Owner/Operator Name: E-ONE INC  
Legal Status: Private  
Date Became Current: 19891027  
Date Ended Current: Not reported  
Owner/Operator Address: 1701 SW 37TH AVE  
Owner/Operator City,State,Zip: OCALA, FL 34474-2827  
Owner/Operator Telephone: 352-237-1122  
Owner/Operator Telephone Ext: Not reported  
Owner/Operator Fax: Not reported  
Owner/Operator Email: Not reported

Owner/Operator Indicator: Owner  
Owner/Operator Name: FEDERAL SIGNAL CORP  
Legal Status: County  
Date Became Current: 20080415  
Date Ended Current: 20080416  
Owner/Operator Address: 1415 W 22ND ST STE 1100  
Owner/Operator City,State,Zip: OAK BROOK, IL 60523-8425  
Owner/Operator Telephone: 630-954-4200  
Owner/Operator Telephone Ext: Not reported  
Owner/Operator Fax: Not reported  
Owner/Operator Email: Not reported

Owner/Operator Indicator: Owner  
Owner/Operator Name: E-ONE INC  
Legal Status: Private  
Date Became Current: 19891027  
Date Ended Current: Not reported  
Owner/Operator Address: 1701 SW 37TH AVE  
Owner/Operator City,State,Zip: OCALA, FL 34474-2827  
Owner/Operator Telephone: 352-237-1122  
Owner/Operator Telephone Ext: Not reported  
Owner/Operator Fax: Not reported  
Owner/Operator Email: Not reported

Owner/Operator Indicator: Operator  
Owner/Operator Name: E-ONE INC  
Legal Status: Private  
Date Became Current: 20080804

Map ID  
Direction  
Distance  
Elevation

MAP FINDINGS

Site

Database(s)

EDR ID Number  
EPA ID Number

**E-ONE INC (Continued)**

**1000699195**

Date Ended Current:	Not reported
Owner/Operator Address:	1701 SW 37TH AVE
Owner/Operator City,State,Zip:	OCALA, FL 34474-2827
Owner/Operator Telephone:	352-861-3712
Owner/Operator Telephone Ext:	Not reported
Owner/Operator Fax:	Not reported
Owner/Operator Email:	Not reported
Owner/Operator Indicator:	Owner
Owner/Operator Name: E-ONE INC	
Legal Status:	Private
Date Became Current:	19891027
Date Ended Current:	20180620
Owner/Operator Address:	1701 SW 37TH AVE
Owner/Operator City,State,Zip:	OCALA, FL 34474-2827
Owner/Operator Telephone:	352-237-1122
Owner/Operator Telephone Ext:	Not reported
Owner/Operator Fax:	Not reported
Owner/Operator Email:	Not reported
Owner/Operator Indicator:	Owner
Owner/Operator Name: REV GROUP INC	
Legal Status:	Private
Date Became Current:	20180226
Date Ended Current:	Not reported
Owner/Operator Address:	111 E KILBOURNE AVE
Owner/Operator City,State,Zip:	MILWAUKEE, WI 53202-0000
Owner/Operator Telephone:	Not reported
Owner/Operator Telephone Ext:	Not reported
Owner/Operator Fax:	Not reported
Owner/Operator Email:	Not reported
Owner/Operator Indicator:	Operator
Owner/Operator Name: BOYD BROWN	
Legal Status:	Private
Date Became Current:	19961018
Date Ended Current:	20010705
Owner/Operator Address:	PO BOX 2710
Owner/Operator City,State,Zip:	OCALA, FL 34478-2710
Owner/Operator Telephone:	904-237-1122
Owner/Operator Telephone Ext:	Not reported
Owner/Operator Fax:	Not reported
Owner/Operator Email:	Not reported
Owner/Operator Indicator:	Owner
Owner/Operator Name: E-ONE INC	
Legal Status:	Private
Date Became Current:	19891027
Date Ended Current:	20180620
Owner/Operator Address:	1701 SW 37TH AVE
Owner/Operator City,State,Zip:	OCALA, FL 34474-2827
Owner/Operator Telephone:	352-237-1122
Owner/Operator Telephone Ext:	Not reported
Owner/Operator Fax:	Not reported
Owner/Operator Email:	Not reported
Owner/Operator Indicator:	Owner

Map ID  
Direction  
Distance  
Elevation

MAP FINDINGS

Site

Database(s)

EDR ID Number  
EPA ID Number

**E-ONE INC (Continued)**

**1000699195**

Owner/Operator Name: E-ONE,INC.  
Legal Status: Private  
Date Became Current: 20080804  
Date Ended Current: Not reported  
Owner/Operator Address: 1701 SW 37TH. AVENUE  
Owner/Operator City,State,Zip: OCALA, FL 34474  
Owner/Operator Telephone: 352-861-3712  
Owner/Operator Telephone Ext: Not reported  
Owner/Operator Fax: Not reported  
Owner/Operator Email: Not reported

Owner/Operator Indicator: Operator  
Owner/Operator Name: BOYD BROWN  
Legal Status: Private  
Date Became Current: 19961018  
Date Ended Current: 20010705  
Owner/Operator Address: PO BOX 2710  
Owner/Operator City,State,Zip: OCALA, FL 34478-2710  
Owner/Operator Telephone: 904-237-1122  
Owner/Operator Telephone Ext: Not reported  
Owner/Operator Fax: Not reported  
Owner/Operator Email: Not reported

Owner/Operator Indicator: Owner  
Owner/Operator Name: REV GROUP INC  
Legal Status: Private  
Date Became Current: 20180226  
Date Ended Current: 20190510  
Owner/Operator Address: 111 E KILBOURNE AVE  
Owner/Operator City,State,Zip: MILWAUKEE, WI 53202-0000  
Owner/Operator Telephone: 352-237-1122  
Owner/Operator Telephone Ext: Not reported  
Owner/Operator Fax: Not reported  
Owner/Operator Email: Not reported

Owner/Operator Indicator: Operator  
Owner/Operator Name: E-ONE INC  
Legal Status: Private  
Date Became Current: 20080804  
Date Ended Current: Not reported  
Owner/Operator Address: 1701 SW 37TH AVE  
Owner/Operator City,State,Zip: OCALA, FL 34474-2827  
Owner/Operator Telephone: 352-237-1122  
Owner/Operator Telephone Ext: Not reported  
Owner/Operator Fax: Not reported  
Owner/Operator Email: Not reported

Owner/Operator Indicator: Operator  
Owner/Operator Name: BOYD BROWN  
Legal Status: Private  
Date Became Current: 19961018  
Date Ended Current: 20010705  
Owner/Operator Address: PO BOX 2710  
Owner/Operator City,State,Zip: OCALA, FL 34478-2710  
Owner/Operator Telephone: 904-237-1122  
Owner/Operator Telephone Ext: Not reported  
Owner/Operator Fax: Not reported

Map ID  
Direction  
Distance  
Elevation

MAP FINDINGS

Site

Database(s)

EDR ID Number  
EPA ID Number

**E-ONE INC (Continued)**

**1000699195**

Owner/Operator Email:	Not reported
Owner/Operator Indicator:	Operator
Owner/Operator Name: BOYD BROWN	
Legal Status:	Private
Date Became Current:	19961018
Date Ended Current:	20010705
Owner/Operator Address:	PO BOX 2710
Owner/Operator City,State,Zip:	OCALA, FL 34478-2710
Owner/Operator Telephone:	904-237-1122
Owner/Operator Telephone Ext:	Not reported
Owner/Operator Fax:	Not reported
Owner/Operator Email:	Not reported
Owner/Operator Indicator:	Operator
Owner/Operator Name: BOYD BROWN	
Legal Status:	Private
Date Became Current:	19961018
Date Ended Current:	20010705
Owner/Operator Address:	PO BOX 2710
Owner/Operator City,State,Zip:	OCALA, FL 34478-2710
Owner/Operator Telephone:	904-237-1122
Owner/Operator Telephone Ext:	Not reported
Owner/Operator Fax:	Not reported
Owner/Operator Email:	Not reported
Owner/Operator Indicator:	Operator
Owner/Operator Name: E-ONE INC	
Legal Status:	Private
Date Became Current:	20080804
Date Ended Current:	Not reported
Owner/Operator Address:	1701 SW 37TH AVE
Owner/Operator City,State,Zip:	OCALA, FL 34474-2827
Owner/Operator Telephone:	352-237-1122
Owner/Operator Telephone Ext:	Not reported
Owner/Operator Fax:	Not reported
Owner/Operator Email:	Not reported
Owner/Operator Indicator:	Owner
Owner/Operator Name: FEDERAL SIGNAL CORPORATION	
Legal Status:	Private
Date Became Current:	19791221
Date Ended Current:	Not reported
Owner/Operator Address:	1415 WEST 22ND STREET, SUITE 1100
Owner/Operator City,State,Zip:	OAK BROOK, IL 60523-2004
Owner/Operator Telephone:	Not reported
Owner/Operator Telephone Ext:	Not reported
Owner/Operator Fax:	Not reported
Owner/Operator Email:	Not reported
Owner/Operator Indicator:	Operator
Owner/Operator Name: E-ONE, INC.	
Legal Status:	Private
Date Became Current:	20080804
Date Ended Current:	Not reported
Owner/Operator Address:	1701 SW 37TH. AVENUE
Owner/Operator City,State,Zip:	OCALA, FL 34474

Map ID  
Direction  
Distance  
Elevation

MAP FINDINGS

Site

Database(s)

EDR ID Number  
EPA ID Number

**E-ONE INC (Continued)**

**1000699195**

Owner/Operator Telephone: 352-861-3712  
Owner/Operator Telephone Ext: Not reported  
Owner/Operator Fax: Not reported  
Owner/Operator Email: Not reported

Owner/Operator Indicator: Owner  
Owner/Operator Name: E-ONE INC  
Legal Status: Private  
Date Became Current: 19891027  
Date Ended Current: Not reported  
Owner/Operator Address: 1701 SW 37TH AVE  
Owner/Operator City,State,Zip: OCALA, FL 34474-2827  
Owner/Operator Telephone: 352-237-1122  
Owner/Operator Telephone Ext: Not reported  
Owner/Operator Fax: Not reported  
Owner/Operator Email: Not reported

Owner/Operator Indicator: Owner  
Owner/Operator Name: FEDERAL SIGNAL CORP  
Legal Status: Private  
Date Became Current: 19961018  
Date Ended Current: 20010705  
Owner/Operator Address: PO BOX 2710  
Owner/Operator City,State,Zip: OCALA, FL 34478-2710  
Owner/Operator Telephone: Not reported  
Owner/Operator Telephone Ext: Not reported  
Owner/Operator Fax: Not reported  
Owner/Operator Email: Not reported

Owner/Operator Indicator: Owner  
Owner/Operator Name: FEDERAL SIGNAL CORP  
Legal Status: County  
Date Became Current: 20080415  
Date Ended Current: 20080416  
Owner/Operator Address: 1415 W 22ND ST STE 1100  
Owner/Operator City,State,Zip: OAK BROOK, IL 60523-8425  
Owner/Operator Telephone: 630-954-4200  
Owner/Operator Telephone Ext: Not reported  
Owner/Operator Fax: Not reported  
Owner/Operator Email: Not reported

Owner/Operator Indicator: Owner  
Owner/Operator Name: E-ONE INC  
Legal Status: Private  
Date Became Current: 19891027  
Date Ended Current: Not reported  
Owner/Operator Address: 1701 SW 37TH AVE  
Owner/Operator City,State,Zip: OCALA, FL 34474-2827  
Owner/Operator Telephone: 352-237-1122  
Owner/Operator Telephone Ext: Not reported  
Owner/Operator Fax: Not reported  
Owner/Operator Email: Not reported

Owner/Operator Indicator: Operator  
Owner/Operator Name: ANGELA NEGRON  
Legal Status: Private  
Date Became Current: 20030203



Map ID  
Direction  
Distance  
Elevation

MAP FINDINGS

Site

Database(s)

EDR ID Number  
EPA ID Number

**E-ONE INC (Continued)**

**1000699195**

Date Ended Current: Not reported  
Owner/Operator Address: 1701 SW 37TH AVENUE  
Owner/Operator City,State,Zip: OCALA, FL 34474  
Owner/Operator Telephone: Not reported  
Owner/Operator Telephone Ext: Not reported  
Owner/Operator Fax: Not reported  
Owner/Operator Email: Not reported

Owner/Operator Indicator: Operator  
Owner/Operator Name: E-ONE, INC.  
Legal Status: Private  
Date Became Current: 19891027  
Date Ended Current: Not reported  
Owner/Operator Address: 1701 SW 37TH AVE  
Owner/Operator City,State,Zip: OCALA, FL 34474  
Owner/Operator Telephone: Not reported  
Owner/Operator Telephone Ext: Not reported  
Owner/Operator Fax: Not reported  
Owner/Operator Email: Not reported

Owner/Operator Indicator: Owner  
Owner/Operator Name: E-ONE INC  
Legal Status: Private  
Date Became Current: 20080804  
Date Ended Current: Not reported  
Owner/Operator Address: 1701 SW 37TH AVENUE  
Owner/Operator City,State,Zip: OCALA, FL 34474  
Owner/Operator Telephone: Not reported  
Owner/Operator Telephone Ext: Not reported  
Owner/Operator Fax: Not reported  
Owner/Operator Email: Not reported

Owner/Operator Indicator: Owner  
Owner/Operator Name: E-ONE INC  
Legal Status: Private  
Date Became Current: 19891027  
Date Ended Current: Not reported  
Owner/Operator Address: 1701 SW 37TH AVE  
Owner/Operator City,State,Zip: OCALA, FL 34474-2827  
Owner/Operator Telephone: 352-237-1122  
Owner/Operator Telephone Ext: Not reported  
Owner/Operator Fax: Not reported  
Owner/Operator Email: Not reported

Owner/Operator Indicator: Operator  
Owner/Operator Name: E-ONE INC  
Legal Status: Private  
Date Became Current: 20080804  
Date Ended Current: Not reported  
Owner/Operator Address: 1701 SW 37TH AVE  
Owner/Operator City,State,Zip: OCALA, FL 34474-2827  
Owner/Operator Telephone: 352-237-1122  
Owner/Operator Telephone Ext: Not reported  
Owner/Operator Fax: Not reported  
Owner/Operator Email: Not reported

Owner/Operator Indicator: Operator

Map ID  
Direction  
Distance  
Elevation

MAP FINDINGS

Site

Database(s)

EDR ID Number  
EPA ID Number

**E-ONE INC (Continued)**

**1000699195**

Owner/Operator Name: E-ONE INC  
Legal Status: Private  
Date Became Current: 20080804  
Date Ended Current: Not reported  
Owner/Operator Address: 1701 SW 37TH AVE  
Owner/Operator City,State,Zip: OCALA, FL 34474-2827  
Owner/Operator Telephone: 352-861-3712  
Owner/Operator Telephone Ext: Not reported  
Owner/Operator Fax: Not reported  
Owner/Operator Email: Not reported

Owner/Operator Indicator: Operator  
Owner/Operator Name: E-ONE INC  
Legal Status: Private  
Date Became Current: 20080804  
Date Ended Current: Not reported  
Owner/Operator Address: 1701 SW 37TH AVE  
Owner/Operator City,State,Zip: OCALA, FL 34474-2827  
Owner/Operator Telephone: 352-237-1122  
Owner/Operator Telephone Ext: Not reported  
Owner/Operator Fax: Not reported  
Owner/Operator Email: Not reported

Owner/Operator Indicator: Operator  
Owner/Operator Name: E-ONE INC  
Legal Status: Private  
Date Became Current: 20080804  
Date Ended Current: Not reported  
Owner/Operator Address: 1701 SW 37TH AVE  
Owner/Operator City,State,Zip: OCALA, FL 34474-2827  
Owner/Operator Telephone: 352-237-1122  
Owner/Operator Telephone Ext: Not reported  
Owner/Operator Fax: Not reported  
Owner/Operator Email: Not reported

Owner/Operator Indicator: Owner  
Owner/Operator Name: FEDERAL SIGNAL CORP  
Legal Status: Private  
Date Became Current: 19961018  
Date Ended Current: 20010705  
Owner/Operator Address: PO BOX 2710  
Owner/Operator City,State,Zip: OCALA, FL 34478-2710  
Owner/Operator Telephone: Not reported  
Owner/Operator Telephone Ext: Not reported  
Owner/Operator Fax: Not reported  
Owner/Operator Email: Not reported

Owner/Operator Indicator: Owner  
Owner/Operator Name: FEDERAL SIGNAL CORP  
Legal Status: Private  
Date Became Current: 19961018  
Date Ended Current: 20010705  
Owner/Operator Address: PO BOX 2710  
Owner/Operator City,State,Zip: OCALA, FL 34478-2710  
Owner/Operator Telephone: Not reported  
Owner/Operator Telephone Ext: Not reported  
Owner/Operator Fax: Not reported

Map ID  
Direction  
Distance  
Elevation

MAP FINDINGS

Site

Database(s)

EDR ID Number  
EPA ID Number

**E-ONE INC (Continued)**

**1000699195**

Owner/Operator Email:	Not reported
Owner/Operator Indicator:	Operator
Owner/Operator Name: E-ONE INC	
Legal Status:	Private
Date Became Current:	20080804
Date Ended Current:	Not reported
Owner/Operator Address:	1701 SW 37TH AVE
Owner/Operator City,State,Zip:	OCALA, FL 34474-2827
Owner/Operator Telephone:	352-861-3712
Owner/Operator Telephone Ext:	Not reported
Owner/Operator Fax:	Not reported
Owner/Operator Email:	Not reported
Owner/Operator Indicator:	Owner
Owner/Operator Name: FEDERAL SIGNAL CORP	
Legal Status:	Private
Date Became Current:	19961018
Date Ended Current:	20010705
Owner/Operator Address:	PO BOX 2710
Owner/Operator City,State,Zip:	OCALA, FL 34478-2710
Owner/Operator Telephone:	Not reported
Owner/Operator Telephone Ext:	Not reported
Owner/Operator Fax:	Not reported
Owner/Operator Email:	Not reported
Owner/Operator Indicator:	Operator
Owner/Operator Name: BOYD BROWN	
Legal Status:	Private
Date Became Current:	19961018
Date Ended Current:	20010705
Owner/Operator Address:	PO BOX 2710
Owner/Operator City,State,Zip:	OCALA, FL 34478-2710
Owner/Operator Telephone:	904-237-1122
Owner/Operator Telephone Ext:	Not reported
Owner/Operator Fax:	Not reported
Owner/Operator Email:	Not reported
Owner/Operator Indicator:	Owner
Owner/Operator Name: FEDERAL SIGNAL CORPORATION	
Legal Status:	Private
Date Became Current:	19790314
Date Ended Current:	Not reported
Owner/Operator Address:	1415 W. 22ND ST, SUITE 1100
Owner/Operator City,State,Zip:	OAK BROOK, IL 60523-2004
Owner/Operator Telephone:	Not reported
Owner/Operator Telephone Ext:	Not reported
Owner/Operator Fax:	Not reported
Owner/Operator Email:	Not reported
Owner/Operator Indicator:	Operator
Owner/Operator Name: E-ONE INC	
Legal Status:	Private
Date Became Current:	20080804
Date Ended Current:	Not reported
Owner/Operator Address:	1701 SW 37TH AVE
Owner/Operator City,State,Zip:	OCALA, FL 34474-2827

Map ID  
Direction  
Distance  
Elevation

MAP FINDINGS

Site

Database(s)

EDR ID Number  
EPA ID Number

**E-ONE INC (Continued)**

**1000699195**

Owner/Operator Telephone: 352-237-1122  
Owner/Operator Telephone Ext: Not reported  
Owner/Operator Fax: Not reported  
Owner/Operator Email: Not reported

Owner/Operator Indicator: Owner  
Owner/Operator Name: E-ONE INC  
Legal Status: Private  
Date Became Current: 19891027  
Date Ended Current: Not reported  
Owner/Operator Address: 1701 SW 37TH AVE  
Owner/Operator City,State,Zip: OCALA, FL 34474-2827  
Owner/Operator Telephone: 352-237-1122  
Owner/Operator Telephone Ext: Not reported  
Owner/Operator Fax: Not reported  
Owner/Operator Email: Not reported

Owner/Operator Indicator: Operator  
Owner/Operator Name: BOYD BROWN  
Legal Status: Private  
Date Became Current: 19961018  
Date Ended Current: 20010705  
Owner/Operator Address: PO BOX 2710  
Owner/Operator City,State,Zip: OCALA, FL 34478-2710  
Owner/Operator Telephone: 904-237-1122  
Owner/Operator Telephone Ext: Not reported  
Owner/Operator Fax: Not reported  
Owner/Operator Email: Not reported

Owner/Operator Indicator: Owner  
Owner/Operator Name: FEDERAL SIGNAL CORP  
Legal Status: County  
Date Became Current: 20080415  
Date Ended Current: 20080416  
Owner/Operator Address: 1415 W 22ND ST STE 1100  
Owner/Operator City,State,Zip: OAK BROOK, IL 60523-8425  
Owner/Operator Telephone: 630-954-4200  
Owner/Operator Telephone Ext: Not reported  
Owner/Operator Fax: Not reported  
Owner/Operator Email: Not reported

Owner/Operator Indicator: Owner  
Owner/Operator Name: E-ONE INC  
Legal Status: Private  
Date Became Current: 19891027  
Date Ended Current: Not reported  
Owner/Operator Address: 1701 SW 37TH AVE  
Owner/Operator City,State,Zip: OCALA, FL 34474-2827  
Owner/Operator Telephone: 352-237-1122  
Owner/Operator Telephone Ext: Not reported  
Owner/Operator Fax: Not reported  
Owner/Operator Email: Not reported

Owner/Operator Indicator: Operator  
Owner/Operator Name: BOYD BROWN  
Legal Status: Private  
Date Became Current: 19961018

Map ID  
Direction  
Distance  
Elevation

MAP FINDINGS

Site

Database(s)

EDR ID Number  
EPA ID Number

**E-ONE INC (Continued)**

**1000699195**

Date Ended Current:	20010705
Owner/Operator Address:	PO BOX 2710
Owner/Operator City,State,Zip:	OCALA, FL 34478-2710
Owner/Operator Telephone:	904-237-1122
Owner/Operator Telephone Ext:	Not reported
Owner/Operator Fax:	Not reported
Owner/Operator Email:	Not reported
Owner/Operator Indicator:	Owner
Owner/Operator Name:	FEDERAL SIGNAL CORP
Legal Status:	County
Date Became Current:	20080415
Date Ended Current:	20080416
Owner/Operator Address:	1415 W 22ND ST STE 1100
Owner/Operator City,State,Zip:	OAK BROOK, IL 60523-8425
Owner/Operator Telephone:	630-954-4200
Owner/Operator Telephone Ext:	Not reported
Owner/Operator Fax:	Not reported
Owner/Operator Email:	Not reported
Owner/Operator Indicator:	Operator
Owner/Operator Name:	E-ONE INC
Legal Status:	Private
Date Became Current:	20080804
Date Ended Current:	Not reported
Owner/Operator Address:	1701 SW 37TH AVE
Owner/Operator City,State,Zip:	OCALA, FL 34474-2827
Owner/Operator Telephone:	352-861-3712
Owner/Operator Telephone Ext:	Not reported
Owner/Operator Fax:	Not reported
Owner/Operator Email:	Not reported
Owner/Operator Indicator:	Owner
Owner/Operator Name:	FEDERAL SIGNAL CORP
Legal Status:	County
Date Became Current:	20080415
Date Ended Current:	20080416
Owner/Operator Address:	1415 W 22ND ST STE 1100
Owner/Operator City,State,Zip:	OAK BROOK, IL 60523-8425
Owner/Operator Telephone:	630-954-4200
Owner/Operator Telephone Ext:	Not reported
Owner/Operator Fax:	Not reported
Owner/Operator Email:	Not reported
Owner/Operator Indicator:	Owner
Owner/Operator Name:	E-ONE INC
Legal Status:	Private
Date Became Current:	20080804
Date Ended Current:	Not reported
Owner/Operator Address:	1701 SW 37TH AVENUE
Owner/Operator City,State,Zip:	OCALA, FL 34474
Owner/Operator Telephone:	352-237-1122
Owner/Operator Telephone Ext:	Not reported
Owner/Operator Fax:	Not reported
Owner/Operator Email:	Not reported
Owner/Operator Indicator:	Operator

Map ID  
Direction  
Distance  
Elevation

MAP FINDINGS

Site

Database(s)

EDR ID Number  
EPA ID Number

**E-ONE INC (Continued)**

**1000699195**

Owner/Operator Name: E-ONE, INC  
Legal Status: Private  
Date Became Current: 20080804  
Date Ended Current: Not reported  
Owner/Operator Address: 1701 SW 37TH AVENUE  
Owner/Operator City,State,Zip: OCALA, FL 34474  
Owner/Operator Telephone: 352-861-3712  
Owner/Operator Telephone Ext: Not reported  
Owner/Operator Fax: Not reported  
Owner/Operator Email: Not reported

Owner/Operator Indicator: Owner  
Owner/Operator Name: FEDERAL SIGNAL CORP  
Legal Status: County  
Date Became Current: 20080415  
Date Ended Current: 20080416  
Owner/Operator Address: 1415 W 22ND ST STE 1100  
Owner/Operator City,State,Zip: OAK BROOK, IL 60523-8425  
Owner/Operator Telephone: 630-954-4200  
Owner/Operator Telephone Ext: Not reported  
Owner/Operator Fax: Not reported  
Owner/Operator Email: Not reported

Owner/Operator Indicator: Operator  
Owner/Operator Name: BOYD BROWN  
Legal Status: Private  
Date Became Current: 19961018  
Date Ended Current: 20010705  
Owner/Operator Address: PO BOX 2710  
Owner/Operator City,State,Zip: OCALA, FL 34478-2710  
Owner/Operator Telephone: 904-237-1122  
Owner/Operator Telephone Ext: Not reported  
Owner/Operator Fax: Not reported  
Owner/Operator Email: Not reported

Owner/Operator Indicator: Owner  
Owner/Operator Name: FEDERAL SIGNAL CORP  
Legal Status: Private  
Date Became Current: 19961018  
Date Ended Current: 20010705  
Owner/Operator Address: PO BOX 2710  
Owner/Operator City,State,Zip: OCALA, FL 34478-2710  
Owner/Operator Telephone: Not reported  
Owner/Operator Telephone Ext: Not reported  
Owner/Operator Fax: Not reported  
Owner/Operator Email: Not reported

Owner/Operator Indicator: Operator  
Owner/Operator Name: BOYD BROWN  
Legal Status: Private  
Date Became Current: 19961018  
Date Ended Current: 20010705  
Owner/Operator Address: PO BOX 2710  
Owner/Operator City,State,Zip: OCALA, FL 34478-2710  
Owner/Operator Telephone: 904-237-1122  
Owner/Operator Telephone Ext: Not reported  
Owner/Operator Fax: Not reported

Map ID  
Direction  
Distance  
Elevation

MAP FINDINGS

Site

Database(s)

EDR ID Number  
EPA ID Number

**E-ONE INC (Continued)**

**1000699195**

Owner/Operator Email:	Not reported
Owner/Operator Indicator:	Owner
Owner/Operator Name: E-ONE INC	
Legal Status:	Private
Date Became Current:	19891027
Date Ended Current:	Not reported
Owner/Operator Address:	1701 SW 37TH AVE
Owner/Operator City,State,Zip:	OCALA, FL 34474-2827
Owner/Operator Telephone:	352-237-1122
Owner/Operator Telephone Ext:	Not reported
Owner/Operator Fax:	Not reported
Owner/Operator Email:	Not reported
Owner/Operator Indicator:	Owner
Owner/Operator Name: FEDERAL SIGNAL CORP	
Legal Status:	Private
Date Became Current:	19961018
Date Ended Current:	20010705
Owner/Operator Address:	PO BOX 2710
Owner/Operator City,State,Zip:	OCALA, FL 34478-2710
Owner/Operator Telephone:	352-629-8101
Owner/Operator Telephone Ext:	Not reported
Owner/Operator Fax:	Not reported
Owner/Operator Email:	Not reported
Owner/Operator Indicator:	Owner
Owner/Operator Name: REV GROUP INC	
Legal Status:	Private
Date Became Current:	20180226
Date Ended Current:	20190510
Owner/Operator Address:	111 E KILBOURNE AVE
Owner/Operator City,State,Zip:	MILWAUKEE, WI 53202-0000
Owner/Operator Telephone:	352-237-1122
Owner/Operator Telephone Ext:	Not reported
Owner/Operator Fax:	Not reported
Owner/Operator Email:	Not reported
Owner/Operator Indicator:	Owner
Owner/Operator Name: E-ONE INC	
Legal Status:	Private
Date Became Current:	19891027
Date Ended Current:	Not reported
Owner/Operator Address:	1701 SW 37TH AVE
Owner/Operator City,State,Zip:	OCALA, FL 34474-2827
Owner/Operator Telephone:	352-237-1122
Owner/Operator Telephone Ext:	Not reported
Owner/Operator Fax:	Not reported
Owner/Operator Email:	Not reported
Owner/Operator Indicator:	Owner
Owner/Operator Name: FEDERAL SIGNAL CORPORATION	
Legal Status:	Private
Date Became Current:	19790314
Date Ended Current:	Not reported
Owner/Operator Address:	1415 W. 22ND STREET, SUITE 1100
Owner/Operator City,State,Zip:	OAK BROOK, IL 60523-2004

Map ID  
Direction  
Distance  
Elevation

MAP FINDINGS

Site

Database(s)

EDR ID Number  
EPA ID Number

**E-ONE INC (Continued)**

**1000699195**

Owner/Operator Telephone:	Not reported
Owner/Operator Telephone Ext:	Not reported
Owner/Operator Fax:	Not reported
Owner/Operator Email:	Not reported
Owner/Operator Indicator:	Operator
Owner/Operator Name: E-ONE, INC	
Legal Status:	Private
Date Became Current:	20080804
Date Ended Current:	Not reported
Owner/Operator Address:	1701 SW 37TH AVENUE
Owner/Operator City,State,Zip:	OCALA, FL 34474
Owner/Operator Telephone:	352-237-1122
Owner/Operator Telephone Ext:	Not reported
Owner/Operator Fax:	Not reported
Owner/Operator Email:	Not reported
Owner/Operator Indicator:	Owner
Owner/Operator Name: REV GROUP, INC.	
Legal Status:	Private
Date Became Current:	20180226
Date Ended Current:	Not reported
Owner/Operator Address:	111 E. KILBOURNE AVE
Owner/Operator City,State,Zip:	MILWAUKEE, WI 53202
Owner/Operator Telephone:	Not reported
Owner/Operator Telephone Ext:	Not reported
Owner/Operator Fax:	Not reported
Owner/Operator Email:	Not reported
Owner/Operator Indicator:	Operator
Owner/Operator Name: E-ONE INC	
Legal Status:	Private
Date Became Current:	20080804
Date Ended Current:	Not reported
Owner/Operator Address:	1701 SW 37TH AVE
Owner/Operator City,State,Zip:	OCALA, FL 34474-2827
Owner/Operator Telephone:	352-861-3712
Owner/Operator Telephone Ext:	Not reported
Owner/Operator Fax:	Not reported
Owner/Operator Email:	Not reported
Owner/Operator Indicator:	Owner
Owner/Operator Name: FEDERAL SIGNAL CORP	
Legal Status:	Private
Date Became Current:	19961018
Date Ended Current:	20010705
Owner/Operator Address:	PO BOX 2710
Owner/Operator City,State,Zip:	OCALA, FL 34478-2710
Owner/Operator Telephone:	904-237-1122
Owner/Operator Telephone Ext:	Not reported
Owner/Operator Fax:	Not reported
Owner/Operator Email:	Not reported
Owner/Operator Indicator:	Owner
Owner/Operator Name: FEDERAL SIGNAL CORP	
Legal Status:	Private
Date Became Current:	19961018



Map ID  
Direction  
Distance  
Elevation

MAP FINDINGS

Site

Database(s)

EDR ID Number  
EPA ID Number

**E-ONE INC (Continued)**

**1000699195**

Date Ended Current: 20010705  
Owner/Operator Address: PO BOX 2710  
Owner/Operator City,State,Zip: OCALA, FL 34478-2710  
Owner/Operator Telephone: 904-237-1122  
Owner/Operator Telephone Ext: Not reported  
Owner/Operator Fax: Not reported  
Owner/Operator Email: Not reported

Owner/Operator Indicator: Owner  
Owner/Operator Name: FEDERAL SIGNAL CORP  
Legal Status: Private  
Date Became Current: 19961018  
Date Ended Current: 20010705  
Owner/Operator Address: PO BOX 2710  
Owner/Operator City,State,Zip: OCALA, FL 34478-2710  
Owner/Operator Telephone: Not reported  
Owner/Operator Telephone Ext: Not reported  
Owner/Operator Fax: Not reported  
Owner/Operator Email: Not reported

Owner/Operator Indicator: Owner  
Owner/Operator Name: FEDERAL SIGNAL CORP  
Legal Status: Private  
Date Became Current: 19961018  
Date Ended Current: 20010705  
Owner/Operator Address: PO BOX 2710  
Owner/Operator City,State,Zip: OCALA, FL 34478-2710  
Owner/Operator Telephone: Not reported  
Owner/Operator Telephone Ext: Not reported  
Owner/Operator Fax: Not reported  
Owner/Operator Email: Not reported

Owner/Operator Indicator: Operator  
Owner/Operator Name: BOYD BROWN  
Legal Status: Private  
Date Became Current: 19961018  
Date Ended Current: 20010705  
Owner/Operator Address: PO BOX 2710  
Owner/Operator City,State,Zip: OCALA, FL 34478-2710  
Owner/Operator Telephone: 904-237-1122  
Owner/Operator Telephone Ext: Not reported  
Owner/Operator Fax: Not reported  
Owner/Operator Email: Not reported

Owner/Operator Indicator: Owner  
Owner/Operator Name: FEDERAL SIGNAL CORP  
Legal Status: Private  
Date Became Current: 19961018  
Date Ended Current: 20010705  
Owner/Operator Address: PO BOX 2710  
Owner/Operator City,State,Zip: OCALA, FL 34478-2710  
Owner/Operator Telephone: Not reported  
Owner/Operator Telephone Ext: Not reported  
Owner/Operator Fax: Not reported  
Owner/Operator Email: Not reported

Owner/Operator Indicator: Owner

Map ID  
Direction  
Distance  
Elevation

MAP FINDINGS

Site

Database(s)

EDR ID Number  
EPA ID Number

**E-ONE INC (Continued)**

**1000699195**

Owner/Operator Name: FEDERAL SIGNAL CORP  
Legal Status: Private  
Date Became Current: 19961018  
Date Ended Current: 20010705  
Owner/Operator Address: PO BOX 2710  
Owner/Operator City,State,Zip: OCALA, FL 34478-2710  
Owner/Operator Telephone: 352-629-8101  
Owner/Operator Telephone Ext: Not reported  
Owner/Operator Fax: Not reported  
Owner/Operator Email: Not reported

Historic Generators:

Receive Date: 20040212  
Handler Name: EMERGENCY ONE, INC.  
Federal Waste Generator Description: Large Quantity Generator  
State District Owner: Not reported  
Large Quantity Handler of Universal Waste: No  
Recognized Trader Importer: No  
Recognized Trader Exporter: No  
Spent Lead Acid Battery Importer: No  
Spent Lead Acid Battery Exporter: No  
Current Record: No  
Non Storage Recycler Activity: Not reported  
Electronic Manifest Broker: Not reported

Receive Date: 20080329  
Handler Name: E-ONE, INC., MAIN FACILITY  
Federal Waste Generator Description: Large Quantity Generator  
State District Owner: Not reported  
Large Quantity Handler of Universal Waste: No  
Recognized Trader Importer: No  
Recognized Trader Exporter: No  
Spent Lead Acid Battery Importer: No  
Spent Lead Acid Battery Exporter: No  
Current Record: No  
Non Storage Recycler Activity: Not reported  
Electronic Manifest Broker: Not reported

Receive Date: 20100817  
Handler Name: E-ONE, INC.  
Federal Waste Generator Description: Large Quantity Generator  
State District Owner: FI  
Large Quantity Handler of Universal Waste: No  
Recognized Trader Importer: No  
Recognized Trader Exporter: No  
Spent Lead Acid Battery Importer: No  
Spent Lead Acid Battery Exporter: No  
Current Record: No  
Non Storage Recycler Activity: Not reported  
Electronic Manifest Broker: Not reported

Receive Date: 20120316  
Handler Name: E-ONE, INC  
Federal Waste Generator Description: Large Quantity Generator  
State District Owner: FI  
Large Quantity Handler of Universal Waste: No  
Recognized Trader Importer: No

Map ID  
Direction  
Distance  
Elevation

MAP FINDINGS

Site

Database(s)

EDR ID Number  
EPA ID Number

**E-ONE INC (Continued)**

**1000699195**

Recognized Trader Exporter: No  
Spent Lead Acid Battery Importer: No  
Spent Lead Acid Battery Exporter: No  
Current Record: No  
Non Storage Recycler Activity: Not reported  
Electronic Manifest Broker: Not reported

Receive Date: 20140626  
Handler Name: E-ONE, INC  
Federal Waste Generator Description: Large Quantity Generator  
State District Owner: FI  
Large Quantity Handler of Universal Waste: No  
Recognized Trader Importer: No  
Recognized Trader Exporter: No  
Spent Lead Acid Battery Importer: No  
Spent Lead Acid Battery Exporter: No  
Current Record: No  
Non Storage Recycler Activity: Not reported  
Electronic Manifest Broker: Not reported

Receive Date: 20160129  
Handler Name: E-ONE, INC  
Federal Waste Generator Description: Large Quantity Generator  
State District Owner: FI  
Large Quantity Handler of Universal Waste: No  
Recognized Trader Importer: No  
Recognized Trader Exporter: No  
Spent Lead Acid Battery Importer: No  
Spent Lead Acid Battery Exporter: No  
Current Record: No  
Non Storage Recycler Activity: Not reported  
Electronic Manifest Broker: Not reported

Receive Date: 20180228  
Handler Name: E-ONE INC  
Federal Waste Generator Description: Large Quantity Generator  
State District Owner: FI  
Large Quantity Handler of Universal Waste: No  
Recognized Trader Importer: No  
Recognized Trader Exporter: No  
Spent Lead Acid Battery Importer: No  
Spent Lead Acid Battery Exporter: No  
Current Record: No  
Non Storage Recycler Activity: No  
Electronic Manifest Broker: No

Receive Date: 20200518  
Handler Name: E-ONE INC  
Federal Waste Generator Description: Large Quantity Generator  
State District Owner: FI  
Large Quantity Handler of Universal Waste: No  
Recognized Trader Importer: No  
Recognized Trader Exporter: No  
Spent Lead Acid Battery Importer: No  
Spent Lead Acid Battery Exporter: No  
Current Record: No  
Non Storage Recycler Activity: No

Map ID  
Direction  
Distance  
Elevation

MAP FINDINGS

Site

Database(s)

EDR ID Number  
EPA ID Number

**E-ONE INC (Continued)**

**1000699195**

Electronic Manifest Broker:	No
Receive Date:	20220304
Handler Name:	E-ONE INC
Federal Waste Generator Description:	Large Quantity Generator
State District Owner:	FI
Large Quantity Handler of Universal Waste:	No
Recognized Trader Importer:	No
Recognized Trader Exporter:	No
Spent Lead Acid Battery Importer:	No
Spent Lead Acid Battery Exporter:	No
Current Record:	Yes
Non Storage Recycler Activity:	No
Electronic Manifest Broker:	No
Receive Date:	20070130
Handler Name:	E-ONE INC
Federal Waste Generator Description:	Large Quantity Generator
State District Owner:	FI
Large Quantity Handler of Universal Waste:	No
Recognized Trader Importer:	No
Recognized Trader Exporter:	No
Spent Lead Acid Battery Importer:	No
Spent Lead Acid Battery Exporter:	No
Current Record:	No
Non Storage Recycler Activity:	Not reported
Electronic Manifest Broker:	Not reported
Receive Date:	20120404
Handler Name:	E-ONE INC
Federal Waste Generator Description:	Large Quantity Generator
State District Owner:	FI
Large Quantity Handler of Universal Waste:	No
Recognized Trader Importer:	No
Recognized Trader Exporter:	No
Spent Lead Acid Battery Importer:	No
Spent Lead Acid Battery Exporter:	No
Current Record:	No
Non Storage Recycler Activity:	Not reported
Electronic Manifest Broker:	Not reported
Receive Date:	20170726
Handler Name:	E-ONE INC
Federal Waste Generator Description:	Large Quantity Generator
State District Owner:	FI
Large Quantity Handler of Universal Waste:	No
Recognized Trader Importer:	No
Recognized Trader Exporter:	No
Spent Lead Acid Battery Importer:	No
Spent Lead Acid Battery Exporter:	No
Current Record:	No
Non Storage Recycler Activity:	Not reported
Electronic Manifest Broker:	Not reported
Receive Date:	20101025
Handler Name:	E-ONE INC
Federal Waste Generator Description:	Large Quantity Generator

Map ID  
Direction  
Distance  
Elevation

MAP FINDINGS

Site

Database(s)

EDR ID Number  
EPA ID Number

**E-ONE INC (Continued)**

**1000699195**

State District Owner:	FI
Large Quantity Handler of Universal Waste:	No
Recognized Trader Importer:	No
Recognized Trader Exporter:	No
Spent Lead Acid Battery Importer:	No
Spent Lead Acid Battery Exporter:	No
Current Record:	No
Non Storage Recycler Activity:	Not reported
Electronic Manifest Broker:	Not reported
Receive Date:	20120308
Handler Name:	E-ONE INC
Federal Waste Generator Description:	Large Quantity Generator
State District Owner:	FI
Large Quantity Handler of Universal Waste:	No
Recognized Trader Importer:	No
Recognized Trader Exporter:	No
Spent Lead Acid Battery Importer:	No
Spent Lead Acid Battery Exporter:	No
Current Record:	No
Non Storage Recycler Activity:	Not reported
Electronic Manifest Broker:	Not reported
Receive Date:	20140523
Handler Name:	E-ONE INC
Federal Waste Generator Description:	Large Quantity Generator
State District Owner:	FI
Large Quantity Handler of Universal Waste:	No
Recognized Trader Importer:	No
Recognized Trader Exporter:	No
Spent Lead Acid Battery Importer:	No
Spent Lead Acid Battery Exporter:	No
Current Record:	No
Non Storage Recycler Activity:	Not reported
Electronic Manifest Broker:	Not reported
Receive Date:	20160126
Handler Name:	E-ONE INC
Federal Waste Generator Description:	Large Quantity Generator
State District Owner:	FI
Large Quantity Handler of Universal Waste:	No
Recognized Trader Importer:	No
Recognized Trader Exporter:	No
Spent Lead Acid Battery Importer:	No
Spent Lead Acid Battery Exporter:	No
Current Record:	No
Non Storage Recycler Activity:	Not reported
Electronic Manifest Broker:	Not reported
Receive Date:	20180228
Handler Name:	E-ONE INC
Federal Waste Generator Description:	Large Quantity Generator
State District Owner:	FI
Large Quantity Handler of Universal Waste:	No
Recognized Trader Importer:	No
Recognized Trader Exporter:	No
Spent Lead Acid Battery Importer:	No

Map ID  
Direction  
Distance  
Elevation

MAP FINDINGS

Site

Database(s)

EDR ID Number  
EPA ID Number

**E-ONE INC (Continued)**

**1000699195**

Spent Lead Acid Battery Exporter:	No
Current Record:	No
Non Storage Recycler Activity:	Not reported
Electronic Manifest Broker:	Not reported
Receive Date:	20190325
Handler Name:	E-ONE INC
Federal Waste Generator Description:	Large Quantity Generator
State District Owner:	FL
Large Quantity Handler of Universal Waste:	No
Recognized Trader Importer:	No
Recognized Trader Exporter:	No
Spent Lead Acid Battery Importer:	No
Spent Lead Acid Battery Exporter:	No
Current Record:	No
Non Storage Recycler Activity:	Not reported
Electronic Manifest Broker:	Not reported
Receive Date:	19900301
Handler Name:	EMERGENCY 1 INC
Federal Waste Generator Description:	Large Quantity Generator
State District Owner:	Not reported
Large Quantity Handler of Universal Waste:	No
Recognized Trader Importer:	No
Recognized Trader Exporter:	No
Spent Lead Acid Battery Importer:	No
Spent Lead Acid Battery Exporter:	No
Current Record:	No
Non Storage Recycler Activity:	Not reported
Electronic Manifest Broker:	Not reported
Receive Date:	19930924
Handler Name:	EMERGENCY 1 INC
Federal Waste Generator Description:	Large Quantity Generator
State District Owner:	Not reported
Large Quantity Handler of Universal Waste:	No
Recognized Trader Importer:	No
Recognized Trader Exporter:	No
Spent Lead Acid Battery Importer:	No
Spent Lead Acid Battery Exporter:	No
Current Record:	No
Non Storage Recycler Activity:	Not reported
Electronic Manifest Broker:	Not reported
Receive Date:	20000224
Handler Name:	EMERGENCY ONE
Federal Waste Generator Description:	Large Quantity Generator
State District Owner:	Not reported
Large Quantity Handler of Universal Waste:	No
Recognized Trader Importer:	No
Recognized Trader Exporter:	No
Spent Lead Acid Battery Importer:	No
Spent Lead Acid Battery Exporter:	No
Current Record:	No
Non Storage Recycler Activity:	Not reported
Electronic Manifest Broker:	Not reported

Map ID  
Direction  
Distance  
Elevation

MAP FINDINGS

Site

Database(s)

EDR ID Number  
EPA ID Number

**E-ONE INC (Continued)**

**1000699195**

Receive Date: 20020201  
Handler Name: EMERGENCY ONE, INC.  
Federal Waste Generator Description: Large Quantity Generator  
State District Owner: Not reported  
Large Quantity Handler of Universal Waste: No  
Recognized Trader Importer: No  
Recognized Trader Exporter: No  
Spent Lead Acid Battery Importer: No  
Spent Lead Acid Battery Exporter: No  
Current Record: No  
Non Storage Recycler Activity: Not reported  
Electronic Manifest Broker: Not reported

Receive Date: 20060228  
Handler Name: EMERGENCY ONE, INC.  
Federal Waste Generator Description: Large Quantity Generator  
State District Owner: Not reported  
Large Quantity Handler of Universal Waste: No  
Recognized Trader Importer: No  
Recognized Trader Exporter: No  
Spent Lead Acid Battery Importer: No  
Spent Lead Acid Battery Exporter: No  
Current Record: No  
Non Storage Recycler Activity: Not reported  
Electronic Manifest Broker: Not reported

List of NAICS Codes and Descriptions:

NAICS Code: 33612  
NAICS Description: HEAVY DUTY TRUCK MANUFACTURING  
  
NAICS Code: 336120  
NAICS Description: HEAVY DUTY TRUCK MANUFACTURING  
  
NAICS Code: 336211  
NAICS Description: MOTOR VEHICLE BODY MANUFACTURING

Has the Facility Received Notices of Violations:

Found Violation: Yes  
Agency Which Determined Violation: State  
Violation Short Description: Generators - Pre-transport  
Date Violation was Determined: 19910107  
Actual Return to Compliance Date: 19920811  
Return to Compliance Qualifier: Unverifiable  
Violation Responsible Agency: State  
Scheduled Compliance Date: Not reported  
Enforcement Identifier: 215  
Date of Enforcement Action: 19910107  
Enforcement Responsible Agency: State  
Enforcement Docket Number: Not reported  
Enforcement Attorney: Not reported  
Corrective Action Component: No  
Appeal Initiated Date: Not reported  
Appeal Resolution Date: Not reported  
Disposition Status Date: Not reported  
Disposition Status: Not reported  
Disposition Status Description: Not reported

Map ID  
Direction  
Distance  
Elevation

MAP FINDINGS

Site

Database(s)

EDR ID Number  
EPA ID Number

**E-ONE INC (Continued)**

**1000699195**

Consent/Final Order Sequence Number: Not reported  
Consent/Final Order Respondent Name: Not reported  
Consent/Final Order Lead Agency: Not reported  
Enforcement Type: DEP NOTICE OF VIOLATION (NOV)  
Enforcement Responsible Person: TBD  
Enforcement Responsible Sub-Organization: CD  
SEP Sequence Number: Not reported  
SEP Expenditure Amount: Not reported  
SEP Scheduled Completion Date: Not reported  
SEP Actual Date: Not reported  
SEP Defaulted Date: Not reported  
SEP Type: Not reported  
SEP Type Description: Not reported  
Proposed Amount: Not reported  
Final Monetary Amount: Not reported  
Paid Amount: Not reported  
Final Count: Not reported  
Final Amount: Not reported

Found Violation: Yes  
Agency Which Determined Violation: State  
Violation Short Description: Generators - General  
Date Violation was Determined: 19910107  
Actual Return to Compliance Date: 19920811  
Return to Compliance Qualifier: Unverifiable  
Violation Responsible Agency: State  
Scheduled Compliance Date: Not reported  
Enforcement Identifier: 215  
Date of Enforcement Action: 19910107  
Enforcement Responsible Agency: State  
Enforcement Docket Number: Not reported  
Enforcement Attorney: Not reported  
Corrective Action Component: No  
Appeal Initiated Date: Not reported  
Appeal Resolution Date: Not reported  
Disposition Status Date: Not reported  
Disposition Status: Not reported  
Disposition Status Description: Not reported

Consent/Final Order Sequence Number: Not reported  
Consent/Final Order Respondent Name: Not reported  
Consent/Final Order Lead Agency: Not reported  
Enforcement Type: DEP NOTICE OF VIOLATION (NOV)  
Enforcement Responsible Person: TBD  
Enforcement Responsible Sub-Organization: CD  
SEP Sequence Number: Not reported  
SEP Expenditure Amount: Not reported  
SEP Scheduled Completion Date: Not reported  
SEP Actual Date: Not reported  
SEP Defaulted Date: Not reported  
SEP Type: Not reported  
SEP Type Description: Not reported  
Proposed Amount: Not reported  
Final Monetary Amount: Not reported  
Paid Amount: Not reported  
Final Count: Not reported  
Final Amount: Not reported



Map ID  
 Direction  
 Distance  
 Elevation

MAP FINDINGS

Site

Database(s)

EDR ID Number  
 EPA ID Number

**E-ONE INC (Continued)**

**1000699195**

Found Violation:	Yes
Agency Which Determined Violation:	State
Violation Short Description:	Generators - General
Date Violation was Determined:	20220518
Actual Return to Compliance Date:	20220620
Return to Compliance Qualifier:	Unverifiable
Violation Responsible Agency:	State
Scheduled Compliance Date:	Not reported
Enforcement Identifier:	Not reported
Date of Enforcement Action:	Not reported
Enforcement Responsible Agency:	Not reported
Enforcement Docket Number:	Not reported
Enforcement Attorney:	Not reported
Corrective Action Component:	Not reported
Appeal Initiated Date:	Not reported
Appeal Resolution Date:	Not reported
Disposition Status Date:	Not reported
Disposition Status:	Not reported
Disposition Status Description:	Not reported
Consent/Final Order Sequence Number:	Not reported
Consent/Final Order Respondent Name:	Not reported
Consent/Final Order Lead Agency:	Not reported
Enforcement Type:	Not reported
Enforcement Responsible Person:	Not reported
Enforcement Responsible Sub-Organization:	Not reported
SEP Sequence Number:	Not reported
SEP Expenditure Amount:	Not reported
SEP Scheduled Completion Date:	Not reported
SEP Actual Date:	Not reported
SEP Defaulted Date:	Not reported
SEP Type:	Not reported
SEP Type Description:	Not reported
Proposed Amount:	Not reported
Final Monetary Amount:	Not reported
Paid Amount:	Not reported
Final Count:	Not reported
Final Amount:	Not reported
Found Violation:	Yes
Agency Which Determined Violation:	State
Violation Short Description:	TSD IS-General Facility Standards
Date Violation was Determined:	20030429
Actual Return to Compliance Date:	20030506
Return to Compliance Qualifier:	Unverifiable
Violation Responsible Agency:	State
Scheduled Compliance Date:	Not reported
Enforcement Identifier:	Not reported
Date of Enforcement Action:	Not reported
Enforcement Responsible Agency:	Not reported
Enforcement Docket Number:	Not reported
Enforcement Attorney:	Not reported
Corrective Action Component:	Not reported
Appeal Initiated Date:	Not reported
Appeal Resolution Date:	Not reported
Disposition Status Date:	Not reported
Disposition Status:	Not reported
Disposition Status Description:	Not reported

Map ID  
Direction  
Distance  
Elevation

MAP FINDINGS

Site

Database(s)

EDR ID Number  
EPA ID Number

**E-ONE INC (Continued)**

**1000699195**

Consent/Final Order Sequence Number: Not reported  
Consent/Final Order Respondent Name: Not reported  
Consent/Final Order Lead Agency: Not reported  
Enforcement Type: Not reported  
Enforcement Responsible Person: Not reported  
Enforcement Responsible Sub-Organization: Not reported  
SEP Sequence Number: Not reported  
SEP Expenditure Amount: Not reported  
SEP Scheduled Completion Date: Not reported  
SEP Actual Date: Not reported  
SEP Defaulted Date: Not reported  
SEP Type: Not reported  
SEP Type Description: Not reported  
Proposed Amount: Not reported  
Final Monetary Amount: Not reported  
Paid Amount: Not reported  
Final Count: Not reported  
Final Amount: Not reported

Found Violation: Yes  
Agency Which Determined Violation: State  
Violation Short Description: TSD IS-General Facility Standards  
Date Violation was Determined: 19910107  
Actual Return to Compliance Date: 19920811  
Return to Compliance Qualifier: Unverifiable  
Violation Responsible Agency: State  
Scheduled Compliance Date: Not reported  
Enforcement Identifier: 215  
Date of Enforcement Action: 19910107  
Enforcement Responsible Agency: State  
Enforcement Docket Number: Not reported  
Enforcement Attorney: Not reported  
Corrective Action Component: No  
Appeal Initiated Date: Not reported  
Appeal Resolution Date: Not reported  
Disposition Status Date: Not reported  
Disposition Status: Not reported  
Disposition Status Description: Not reported

Consent/Final Order Sequence Number: Not reported  
Consent/Final Order Respondent Name: Not reported  
Consent/Final Order Lead Agency: Not reported  
Enforcement Type: DEP NOTICE OF VIOLATION (NOV)  
Enforcement Responsible Person: TBD  
Enforcement Responsible Sub-Organization: CD  
SEP Sequence Number: Not reported  
SEP Expenditure Amount: Not reported  
SEP Scheduled Completion Date: Not reported  
SEP Actual Date: Not reported  
SEP Defaulted Date: Not reported  
SEP Type: Not reported  
SEP Type Description: Not reported  
Proposed Amount: Not reported  
Final Monetary Amount: Not reported  
Paid Amount: Not reported  
Final Count: Not reported  
Final Amount: Not reported

Map ID  
Direction  
Distance  
Elevation

MAP FINDINGS

Site

Database(s)

EDR ID Number  
EPA ID Number

**E-ONE INC (Continued)**

**1000699195**

Found Violation: Yes  
Agency Which Determined Violation: State  
Violation Short Description: Preparedness, Prevention, and Emergency Procedures  
Date Violation was Determined: 20220518  
Actual Return to Compliance Date: 20220620  
Return to Compliance Qualifier: Unverifiable  
Violation Responsible Agency: State  
Scheduled Compliance Date: Not reported  
Enforcement Identifier: Not reported  
Date of Enforcement Action: Not reported  
Enforcement Responsible Agency: Not reported  
Enforcement Docket Number: Not reported  
Enforcement Attorney: Not reported  
Corrective Action Component: Not reported  
Appeal Initiated Date: Not reported  
Appeal Resolution Date: Not reported  
Disposition Status Date: Not reported  
Disposition Status: Not reported  
Disposition Status Description: Not reported  
Consent/Final Order Sequence Number: Not reported  
Consent/Final Order Respondent Name: Not reported  
Consent/Final Order Lead Agency: Not reported  
Enforcement Type: Not reported  
Enforcement Responsible Person: Not reported  
Enforcement Responsible Sub-Organization: Not reported  
SEP Sequence Number: Not reported  
SEP Expenditure Amount: Not reported  
SEP Scheduled Completion Date: Not reported  
SEP Actual Date: Not reported  
SEP Defaulted Date: Not reported  
SEP Type: Not reported  
SEP Type Description: Not reported  
Proposed Amount: Not reported  
Final Monetary Amount: Not reported  
Paid Amount: Not reported  
Final Count: Not reported  
Final Amount: Not reported

Found Violation: Yes  
Agency Which Determined Violation: State  
Violation Short Description: TSD IS-Container Use and Management  
Date Violation was Determined: 19980821  
Actual Return to Compliance Date: 19981110  
Return to Compliance Qualifier: Unverifiable  
Violation Responsible Agency: State  
Scheduled Compliance Date: 19981101  
Enforcement Identifier: 125  
Date of Enforcement Action: 19981019  
Enforcement Responsible Agency: State  
Enforcement Docket Number: Not reported  
Enforcement Attorney: Not reported  
Corrective Action Component: No  
Appeal Initiated Date: Not reported  
Appeal Resolution Date: Not reported  
Disposition Status Date: Not reported  
Disposition Status: Not reported  
Disposition Status Description: Not reported

Map ID  
Direction  
Distance  
Elevation

MAP FINDINGS

Site

Database(s)

EDR ID Number  
EPA ID Number

**E-ONE INC (Continued)**

**1000699195**

Consent/Final Order Sequence Number: Not reported  
Consent/Final Order Respondent Name: Not reported  
Consent/Final Order Lead Agency: Not reported  
Enforcement Type: DEP WARNING LETTER  
Enforcement Responsible Person: J P  
Enforcement Responsible Sub-Organization: CD  
SEP Sequence Number: Not reported  
SEP Expenditure Amount: Not reported  
SEP Scheduled Completion Date: Not reported  
SEP Actual Date: Not reported  
SEP Defaulted Date: Not reported  
SEP Type: Not reported  
SEP Type Description: Not reported  
Proposed Amount: Not reported  
Final Monetary Amount: Not reported  
Paid Amount: Not reported  
Final Count: Not reported  
Final Amount: Not reported

Found Violation: Yes  
Agency Which Determined Violation: State  
Violation Short Description: Generators - Pre-transport  
Date Violation was Determined: 19910107  
Actual Return to Compliance Date: 19920811  
Return to Compliance Qualifier: Unverifiable  
Violation Responsible Agency: State  
Scheduled Compliance Date: Not reported  
Enforcement Identifier: 312  
Date of Enforcement Action: 19920726  
Enforcement Responsible Agency: State  
Enforcement Docket Number: Not reported  
Enforcement Attorney: Not reported  
Corrective Action Component: No  
Appeal Initiated Date: Not reported  
Appeal Resolution Date: Not reported  
Disposition Status Date: Not reported  
Disposition Status: Not reported  
Disposition Status Description: Not reported

Consent/Final Order Sequence Number: Not reported  
Consent/Final Order Respondent Name: Not reported  
Consent/Final Order Lead Agency: Not reported  
Enforcement Type: DEP SHORT FORM CONSENT ORDER  
Enforcement Responsible Person: TBD  
Enforcement Responsible Sub-Organization: CD  
SEP Sequence Number: Not reported  
SEP Expenditure Amount: Not reported  
SEP Scheduled Completion Date: Not reported  
SEP Actual Date: Not reported  
SEP Defaulted Date: Not reported  
SEP Type: Not reported  
SEP Type Description: Not reported  
Proposed Amount: Not reported  
Final Monetary Amount: Not reported  
Paid Amount: Not reported  
Final Count: Not reported  
Final Amount: Not reported

Map ID  
Direction  
Distance  
Elevation

MAP FINDINGS

Site

Database(s)

EDR ID Number  
EPA ID Number

**E-ONE INC (Continued)**

**1000699195**

Found Violation: Yes  
Agency Which Determined Violation: State  
Violation Short Description: TSD IS-Preparedness and Prevention  
Date Violation was Determined: 20120403  
Actual Return to Compliance Date: 20120808  
Return to Compliance Qualifier: Unverifiable  
Violation Responsible Agency: State  
Scheduled Compliance Date: Not reported  
Enforcement Identifier: Not reported  
Date of Enforcement Action: Not reported  
Enforcement Responsible Agency: Not reported  
Enforcement Docket Number: Not reported  
Enforcement Attorney: Not reported  
Corrective Action Component: Not reported  
Appeal Initiated Date: Not reported  
Appeal Resolution Date: Not reported  
Disposition Status Date: Not reported  
Disposition Status: Not reported  
Disposition Status Description: Not reported  
Consent/Final Order Sequence Number: Not reported  
Consent/Final Order Respondent Name: Not reported  
Consent/Final Order Lead Agency: Not reported  
Enforcement Type: Not reported  
Enforcement Responsible Person: Not reported  
Enforcement Responsible Sub-Organization: Not reported  
SEP Sequence Number: Not reported  
SEP Expenditure Amount: Not reported  
SEP Scheduled Completion Date: Not reported  
SEP Actual Date: Not reported  
SEP Defaulted Date: Not reported  
SEP Type: Not reported  
SEP Type Description: Not reported  
Proposed Amount: Not reported  
Final Monetary Amount: Not reported  
Paid Amount: Not reported  
Final Count: Not reported  
Final Amount: Not reported

Found Violation: Yes  
Agency Which Determined Violation: State  
Violation Short Description: TSD IS-Landfill Standards  
Date Violation was Determined: 19910107  
Actual Return to Compliance Date: 19920811  
Return to Compliance Qualifier: Unverifiable  
Violation Responsible Agency: State  
Scheduled Compliance Date: Not reported  
Enforcement Identifier: 215  
Date of Enforcement Action: 19910107  
Enforcement Responsible Agency: State  
Enforcement Docket Number: Not reported  
Enforcement Attorney: Not reported  
Corrective Action Component: No  
Appeal Initiated Date: Not reported  
Appeal Resolution Date: Not reported  
Disposition Status Date: Not reported  
Disposition Status: Not reported  
Disposition Status Description: Not reported

Map ID  
Direction  
Distance  
Elevation

MAP FINDINGS

Site

Database(s)

EDR ID Number  
EPA ID Number

**E-ONE INC (Continued)**

**1000699195**

Consent/Final Order Sequence Number: Not reported  
Consent/Final Order Respondent Name: Not reported  
Consent/Final Order Lead Agency: Not reported  
Enforcement Type: DEP NOTICE OF VIOLATION (NOV)  
Enforcement Responsible Person: TBD  
Enforcement Responsible Sub-Organization: CD  
SEP Sequence Number: Not reported  
SEP Expenditure Amount: Not reported  
SEP Scheduled Completion Date: Not reported  
SEP Actual Date: Not reported  
SEP Defaulted Date: Not reported  
SEP Type: Not reported  
SEP Type Description: Not reported  
Proposed Amount: Not reported  
Final Monetary Amount: Not reported  
Paid Amount: Not reported  
Final Count: Not reported  
Final Amount: Not reported

Found Violation: Yes  
Agency Which Determined Violation: State  
Violation Short Description: State Statute or Regulation  
Date Violation was Determined: 20120403  
Actual Return to Compliance Date: 20120808  
Return to Compliance Qualifier: Unverifiable  
Violation Responsible Agency: State  
Scheduled Compliance Date: Not reported  
Enforcement Identifier: Not reported  
Date of Enforcement Action: Not reported  
Enforcement Responsible Agency: Not reported  
Enforcement Docket Number: Not reported  
Enforcement Attorney: Not reported  
Corrective Action Component: Not reported  
Appeal Initiated Date: Not reported  
Appeal Resolution Date: Not reported  
Disposition Status Date: Not reported  
Disposition Status: Not reported  
Disposition Status Description: Not reported

Consent/Final Order Sequence Number: Not reported  
Consent/Final Order Respondent Name: Not reported  
Consent/Final Order Lead Agency: Not reported  
Enforcement Type: Not reported  
Enforcement Responsible Person: Not reported  
Enforcement Responsible Sub-Organization: Not reported  
SEP Sequence Number: Not reported  
SEP Expenditure Amount: Not reported  
SEP Scheduled Completion Date: Not reported  
SEP Actual Date: Not reported  
SEP Defaulted Date: Not reported  
SEP Type: Not reported  
SEP Type Description: Not reported  
Proposed Amount: Not reported  
Final Monetary Amount: Not reported  
Paid Amount: Not reported  
Final Count: Not reported  
Final Amount: Not reported

Map ID  
Direction  
Distance  
Elevation

MAP FINDINGS

Site

Database(s)

EDR ID Number  
EPA ID Number

**E-ONE INC (Continued)**

**1000699195**

Found Violation:	Yes
Agency Which Determined Violation:	State
Violation Short Description:	TSD IS-Contingency Plan and Emergency Procedures
Date Violation was Determined:	20120403
Actual Return to Compliance Date:	20120808
Return to Compliance Qualifier:	Unverifiable
Violation Responsible Agency:	State
Scheduled Compliance Date:	Not reported
Enforcement Identifier:	Not reported
Date of Enforcement Action:	Not reported
Enforcement Responsible Agency:	Not reported
Enforcement Docket Number:	Not reported
Enforcement Attorney:	Not reported
Corrective Action Component:	Not reported
Appeal Initiated Date:	Not reported
Appeal Resolution Date:	Not reported
Disposition Status Date:	Not reported
Disposition Status:	Not reported
Disposition Status Description:	Not reported
Consent/Final Order Sequence Number:	Not reported
Consent/Final Order Respondent Name:	Not reported
Consent/Final Order Lead Agency:	Not reported
Enforcement Type:	Not reported
Enforcement Responsible Person:	Not reported
Enforcement Responsible Sub-Organization:	Not reported
SEP Sequence Number:	Not reported
SEP Expenditure Amount:	Not reported
SEP Scheduled Completion Date:	Not reported
SEP Actual Date:	Not reported
SEP Defaulted Date:	Not reported
SEP Type:	Not reported
SEP Type Description:	Not reported
Proposed Amount:	Not reported
Final Monetary Amount:	Not reported
Paid Amount:	Not reported
Final Count:	Not reported
Final Amount:	Not reported
Found Violation:	Yes
Agency Which Determined Violation:	State
Violation Short Description:	TSD IS-Contingency Plan and Emergency Procedures
Date Violation was Determined:	19910107
Actual Return to Compliance Date:	19920811
Return to Compliance Qualifier:	Unverifiable
Violation Responsible Agency:	State
Scheduled Compliance Date:	Not reported
Enforcement Identifier:	312
Date of Enforcement Action:	19920726
Enforcement Responsible Agency:	State
Enforcement Docket Number:	Not reported
Enforcement Attorney:	Not reported
Corrective Action Component:	No
Appeal Initiated Date:	Not reported
Appeal Resolution Date:	Not reported
Disposition Status Date:	Not reported
Disposition Status:	Not reported
Disposition Status Description:	Not reported

Map ID  
Direction  
Distance  
Elevation

MAP FINDINGS

Site

Database(s)

EDR ID Number  
EPA ID Number

**E-ONE INC (Continued)**

**1000699195**

Consent/Final Order Sequence Number: Not reported  
Consent/Final Order Respondent Name: Not reported  
Consent/Final Order Lead Agency: Not reported  
Enforcement Type: DEP SHORT FORM CONSENT ORDER  
Enforcement Responsible Person: TBD  
Enforcement Responsible Sub-Organization: CD  
SEP Sequence Number: Not reported  
SEP Expenditure Amount: Not reported  
SEP Scheduled Completion Date: Not reported  
SEP Actual Date: Not reported  
SEP Defaulted Date: Not reported  
SEP Type: Not reported  
SEP Type Description: Not reported  
Proposed Amount: Not reported  
Final Monetary Amount: Not reported  
Paid Amount: Not reported  
Final Count: Not reported  
Final Amount: Not reported

Found Violation: Yes  
Agency Which Determined Violation: State  
Violation Short Description: Generators - Pre-transport  
Date Violation was Determined: 19980821  
Actual Return to Compliance Date: 19981110  
Return to Compliance Qualifier: Unverifiable  
Violation Responsible Agency: State  
Scheduled Compliance Date: Not reported  
Enforcement Identifier: 315  
Date of Enforcement Action: 19990311  
Enforcement Responsible Agency: State  
Enforcement Docket Number: Not reported  
Enforcement Attorney: Not reported  
Corrective Action Component: No  
Appeal Initiated Date: Not reported  
Appeal Resolution Date: Not reported  
Disposition Status Date: Not reported  
Disposition Status: Not reported  
Disposition Status Description: Not reported

Consent/Final Order Sequence Number: Not reported  
Consent/Final Order Respondent Name: Not reported  
Consent/Final Order Lead Agency: Not reported  
Enforcement Type: DEP CONSENT ORDER  
Enforcement Responsible Person: J P  
Enforcement Responsible Sub-Organization: CD  
SEP Sequence Number: Not reported  
SEP Expenditure Amount: Not reported  
SEP Scheduled Completion Date: Not reported  
SEP Actual Date: Not reported  
SEP Defaulted Date: Not reported  
SEP Type: Not reported  
SEP Type Description: Not reported  
Proposed Amount: Not reported  
Final Monetary Amount: Not reported  
Paid Amount: Not reported  
Final Count: Not reported  
Final Amount: Not reported



Map ID  
Direction  
Distance  
Elevation

MAP FINDINGS

Site

Database(s)

EDR ID Number  
EPA ID Number

**E-ONE INC (Continued)**

**1000699195**

Found Violation: Yes  
Agency Which Determined Violation: State  
Violation Short Description: Generators - Manifest  
Date Violation was Determined: 19910107  
Actual Return to Compliance Date: 19920811  
Return to Compliance Qualifier: Unverifiable  
Violation Responsible Agency: State  
Scheduled Compliance Date: Not reported  
Enforcement Identifier: 312  
Date of Enforcement Action: 19920726  
Enforcement Responsible Agency: State  
Enforcement Docket Number: Not reported  
Enforcement Attorney: Not reported  
Corrective Action Component: No  
Appeal Initiated Date: Not reported  
Appeal Resolution Date: Not reported  
Disposition Status Date: Not reported  
Disposition Status: Not reported  
Disposition Status Description: Not reported  
Consent/Final Order Sequence Number: Not reported  
Consent/Final Order Respondent Name: Not reported  
Consent/Final Order Lead Agency: Not reported  
Enforcement Type: DEP SHORT FORM CONSENT ORDER  
Enforcement Responsible Person: TBD  
Enforcement Responsible Sub-Organization: CD  
SEP Sequence Number: Not reported  
SEP Expenditure Amount: Not reported  
SEP Scheduled Completion Date: Not reported  
SEP Actual Date: Not reported  
SEP Defaulted Date: Not reported  
SEP Type: Not reported  
SEP Type Description: Not reported  
Proposed Amount: Not reported  
Final Monetary Amount: Not reported  
Paid Amount: Not reported  
Final Count: Not reported  
Final Amount: Not reported

Found Violation: No  
Agency Which Determined Violation: Not reported  
Violation Short Description: Not reported  
Date Violation was Determined: Not reported  
Actual Return to Compliance Date: Not reported  
Return to Compliance Qualifier: Not reported  
Violation Responsible Agency: Not reported  
Scheduled Compliance Date: Not reported  
Enforcement Identifier: Not reported  
Date of Enforcement Action: Not reported  
Enforcement Responsible Agency: Not reported  
Enforcement Docket Number: Not reported  
Enforcement Attorney: Not reported  
Corrective Action Component: Not reported  
Appeal Initiated Date: Not reported  
Appeal Resolution Date: Not reported  
Disposition Status Date: Not reported  
Disposition Status: Not reported  
Disposition Status Description: Not reported

Map ID  
Direction  
Distance  
Elevation

MAP FINDINGS

Site

Database(s)

EDR ID Number  
EPA ID Number

**E-ONE INC (Continued)**

**1000699195**

Consent/Final Order Sequence Number:	Not reported
Consent/Final Order Respondent Name:	Not reported
Consent/Final Order Lead Agency:	Not reported
Enforcement Type:	Not reported
Enforcement Responsible Person:	Not reported
Enforcement Responsible Sub-Organization:	Not reported
SEP Sequence Number:	Not reported
SEP Expenditure Amount:	Not reported
SEP Scheduled Completion Date:	Not reported
SEP Actual Date:	Not reported
SEP Defaulted Date:	Not reported
SEP Type:	Not reported
SEP Type Description:	Not reported
Proposed Amount:	Not reported
Final Monetary Amount:	Not reported
Paid Amount:	Not reported
Final Count:	Not reported
Final Amount:	Not reported
Found Violation:	Yes
Agency Which Determined Violation:	State
Violation Short Description:	Generators - General
Date Violation was Determined:	20220518
Actual Return to Compliance Date:	20220620
Return to Compliance Qualifier:	Unverifiable
Violation Responsible Agency:	State
Scheduled Compliance Date:	Not reported
Enforcement Identifier:	Not reported
Date of Enforcement Action:	Not reported
Enforcement Responsible Agency:	Not reported
Enforcement Docket Number:	Not reported
Enforcement Attorney:	Not reported
Corrective Action Component:	Not reported
Appeal Initiated Date:	Not reported
Appeal Resolution Date:	Not reported
Disposition Status Date:	Not reported
Disposition Status:	Not reported
Disposition Status Description:	Not reported
Consent/Final Order Sequence Number:	Not reported
Consent/Final Order Respondent Name:	Not reported
Consent/Final Order Lead Agency:	Not reported
Enforcement Type:	Not reported
Enforcement Responsible Person:	Not reported
Enforcement Responsible Sub-Organization:	Not reported
SEP Sequence Number:	Not reported
SEP Expenditure Amount:	Not reported
SEP Scheduled Completion Date:	Not reported
SEP Actual Date:	Not reported
SEP Defaulted Date:	Not reported
SEP Type:	Not reported
SEP Type Description:	Not reported
Proposed Amount:	Not reported
Final Monetary Amount:	Not reported
Paid Amount:	Not reported
Final Count:	Not reported
Final Amount:	Not reported

Map ID  
Direction  
Distance  
Elevation

MAP FINDINGS

Site

Database(s)

EDR ID Number  
EPA ID Number

**E-ONE INC (Continued)**

**1000699195**

Found Violation: Yes  
Agency Which Determined Violation: State  
Violation Short Description: Universal Waste - Small Quantity Handlers  
Date Violation was Determined: 20220518  
Actual Return to Compliance Date: 20220620  
Return to Compliance Qualifier: Unverifiable  
Violation Responsible Agency: State  
Scheduled Compliance Date: Not reported  
Enforcement Identifier: Not reported  
Date of Enforcement Action: Not reported  
Enforcement Responsible Agency: Not reported  
Enforcement Docket Number: Not reported  
Enforcement Attorney: Not reported  
Corrective Action Component: Not reported  
Appeal Initiated Date: Not reported  
Appeal Resolution Date: Not reported  
Disposition Status Date: Not reported  
Disposition Status: Not reported  
Disposition Status Description: Not reported  
Consent/Final Order Sequence Number: Not reported  
Consent/Final Order Respondent Name: Not reported  
Consent/Final Order Lead Agency: Not reported  
Enforcement Type: Not reported  
Enforcement Responsible Person: Not reported  
Enforcement Responsible Sub-Organization: Not reported  
SEP Sequence Number: Not reported  
SEP Expenditure Amount: Not reported  
SEP Scheduled Completion Date: Not reported  
SEP Actual Date: Not reported  
SEP Defaulted Date: Not reported  
SEP Type: Not reported  
SEP Type Description: Not reported  
Proposed Amount: Not reported  
Final Monetary Amount: Not reported  
Paid Amount: Not reported  
Final Count: Not reported  
Final Amount: Not reported

Found Violation: Yes  
Agency Which Determined Violation: State  
Violation Short Description: TSD IS-Thermal Treatment  
Date Violation was Determined: 19910107  
Actual Return to Compliance Date: 19920811  
Return to Compliance Qualifier: Unverifiable  
Violation Responsible Agency: State  
Scheduled Compliance Date: Not reported  
Enforcement Identifier: 215  
Date of Enforcement Action: 19910107  
Enforcement Responsible Agency: State  
Enforcement Docket Number: Not reported  
Enforcement Attorney: Not reported  
Corrective Action Component: No  
Appeal Initiated Date: Not reported  
Appeal Resolution Date: Not reported  
Disposition Status Date: Not reported  
Disposition Status: Not reported  
Disposition Status Description: Not reported

Map ID  
Direction  
Distance  
Elevation

MAP FINDINGS

Site

Database(s)

EDR ID Number  
EPA ID Number

**E-ONE INC (Continued)**

**1000699195**

Consent/Final Order Sequence Number: Not reported  
Consent/Final Order Respondent Name: Not reported  
Consent/Final Order Lead Agency: Not reported  
Enforcement Type: DEP NOTICE OF VIOLATION (NOV)  
Enforcement Responsible Person: TBD  
Enforcement Responsible Sub-Organization: CD  
SEP Sequence Number: Not reported  
SEP Expenditure Amount: Not reported  
SEP Scheduled Completion Date: Not reported  
SEP Actual Date: Not reported  
SEP Defaulted Date: Not reported  
SEP Type: Not reported  
SEP Type Description: Not reported  
Proposed Amount: Not reported  
Final Monetary Amount: Not reported  
Paid Amount: Not reported  
Final Count: Not reported  
Final Amount: Not reported

Found Violation: Yes  
Agency Which Determined Violation: State  
Violation Short Description: Generators - Pre-transport  
Date Violation was Determined: 20170726  
Actual Return to Compliance Date: 20171009  
Return to Compliance Qualifier: Unverifiable  
Violation Responsible Agency: State  
Scheduled Compliance Date: Not reported  
Enforcement Identifier: Not reported  
Date of Enforcement Action: Not reported  
Enforcement Responsible Agency: Not reported  
Enforcement Docket Number: Not reported  
Enforcement Attorney: Not reported  
Corrective Action Component: Not reported  
Appeal Initiated Date: Not reported  
Appeal Resolution Date: Not reported  
Disposition Status Date: Not reported  
Disposition Status: Not reported  
Disposition Status Description: Not reported

Consent/Final Order Sequence Number: Not reported  
Consent/Final Order Respondent Name: Not reported  
Consent/Final Order Lead Agency: Not reported  
Enforcement Type: Not reported  
Enforcement Responsible Person: Not reported  
Enforcement Responsible Sub-Organization: Not reported  
SEP Sequence Number: Not reported  
SEP Expenditure Amount: Not reported  
SEP Scheduled Completion Date: Not reported  
SEP Actual Date: Not reported  
SEP Defaulted Date: Not reported  
SEP Type: Not reported  
SEP Type Description: Not reported  
Proposed Amount: Not reported  
Final Monetary Amount: Not reported  
Paid Amount: Not reported  
Final Count: Not reported  
Final Amount: Not reported

Map ID  
Direction  
Distance  
Elevation

MAP FINDINGS

Site

Database(s)

EDR ID Number  
EPA ID Number

**E-ONE INC (Continued)**

**1000699195**

Found Violation:	Yes
Agency Which Determined Violation:	State
Violation Short Description:	Generators - General
Date Violation was Determined:	19980821
Actual Return to Compliance Date:	19981110
Return to Compliance Qualifier:	Unverifiable
Violation Responsible Agency:	State
Scheduled Compliance Date:	Not reported
Enforcement Identifier:	315
Date of Enforcement Action:	19990311
Enforcement Responsible Agency:	State
Enforcement Docket Number:	Not reported
Enforcement Attorney:	Not reported
Corrective Action Component:	No
Appeal Initiated Date:	Not reported
Appeal Resolution Date:	Not reported
Disposition Status Date:	Not reported
Disposition Status:	Not reported
Disposition Status Description:	Not reported
Consent/Final Order Sequence Number:	Not reported
Consent/Final Order Respondent Name:	Not reported
Consent/Final Order Lead Agency:	Not reported
Enforcement Type:	DEP CONSENT ORDER
Enforcement Responsible Person:	J P
Enforcement Responsible Sub-Organization:	CD
SEP Sequence Number:	Not reported
SEP Expenditure Amount:	Not reported
SEP Scheduled Completion Date:	Not reported
SEP Actual Date:	Not reported
SEP Defaulted Date:	Not reported
SEP Type:	Not reported
SEP Type Description:	Not reported
Proposed Amount:	Not reported
Final Monetary Amount:	Not reported
Paid Amount:	Not reported
Final Count:	Not reported
Final Amount:	Not reported
Found Violation:	Yes
Agency Which Determined Violation:	State
Violation Short Description:	TSD IS-Container Use and Management
Date Violation was Determined:	19910107
Actual Return to Compliance Date:	19920811
Return to Compliance Qualifier:	Unverifiable
Violation Responsible Agency:	State
Scheduled Compliance Date:	Not reported
Enforcement Identifier:	215
Date of Enforcement Action:	19910107
Enforcement Responsible Agency:	State
Enforcement Docket Number:	Not reported
Enforcement Attorney:	Not reported
Corrective Action Component:	No
Appeal Initiated Date:	Not reported
Appeal Resolution Date:	Not reported
Disposition Status Date:	Not reported
Disposition Status:	Not reported
Disposition Status Description:	Not reported

Map ID  
Direction  
Distance  
Elevation

MAP FINDINGS

Site

Database(s)

EDR ID Number  
EPA ID Number

**E-ONE INC (Continued)**

**1000699195**

Consent/Final Order Sequence Number: Not reported  
Consent/Final Order Respondent Name: Not reported  
Consent/Final Order Lead Agency: Not reported  
Enforcement Type: DEP NOTICE OF VIOLATION (NOV)  
Enforcement Responsible Person: TBD  
Enforcement Responsible Sub-Organization: CD  
SEP Sequence Number: Not reported  
SEP Expenditure Amount: Not reported  
SEP Scheduled Completion Date: Not reported  
SEP Actual Date: Not reported  
SEP Defaulted Date: Not reported  
SEP Type: Not reported  
SEP Type Description: Not reported  
Proposed Amount: Not reported  
Final Monetary Amount: Not reported  
Paid Amount: Not reported  
Final Count: Not reported  
Final Amount: Not reported

Found Violation: Yes  
Agency Which Determined Violation: State  
Violation Short Description: Generators - Pre-transport  
Date Violation was Determined: 19910107  
Actual Return to Compliance Date: 19920811  
Return to Compliance Qualifier: Unverifiable  
Violation Responsible Agency: State  
Scheduled Compliance Date: Not reported  
Enforcement Identifier: 312  
Date of Enforcement Action: 19920726  
Enforcement Responsible Agency: State  
Enforcement Docket Number: Not reported  
Enforcement Attorney: Not reported  
Corrective Action Component: No  
Appeal Initiated Date: Not reported  
Appeal Resolution Date: Not reported  
Disposition Status Date: Not reported  
Disposition Status: Not reported  
Disposition Status Description: Not reported

Consent/Final Order Sequence Number: Not reported  
Consent/Final Order Respondent Name: Not reported  
Consent/Final Order Lead Agency: Not reported  
Enforcement Type: DEP SHORT FORM CONSENT ORDER  
Enforcement Responsible Person: TBD  
Enforcement Responsible Sub-Organization: CD  
SEP Sequence Number: Not reported  
SEP Expenditure Amount: Not reported  
SEP Scheduled Completion Date: Not reported  
SEP Actual Date: Not reported  
SEP Defaulted Date: Not reported  
SEP Type: Not reported  
SEP Type Description: Not reported  
Proposed Amount: Not reported  
Final Monetary Amount: Not reported  
Paid Amount: Not reported  
Final Count: Not reported  
Final Amount: Not reported

Map ID  
 Direction  
 Distance  
 Elevation

MAP FINDINGS

Site

Database(s)

EDR ID Number  
 EPA ID Number

**E-ONE INC (Continued)**

1000699195

Found Violation:	Yes
Agency Which Determined Violation:	State
Violation Short Description:	Generators - General
Date Violation was Determined:	20220518
Actual Return to Compliance Date:	20220823
Return to Compliance Qualifier:	Unverifiable
Violation Responsible Agency:	State
Scheduled Compliance Date:	Not reported
Enforcement Identifier:	Not reported
Date of Enforcement Action:	Not reported
Enforcement Responsible Agency:	Not reported
Enforcement Docket Number:	Not reported
Enforcement Attorney:	Not reported
Corrective Action Component:	Not reported
Appeal Initiated Date:	Not reported
Appeal Resolution Date:	Not reported
Disposition Status Date:	Not reported
Disposition Status:	Not reported
Disposition Status Description:	Not reported
Consent/Final Order Sequence Number:	Not reported
Consent/Final Order Respondent Name:	Not reported
Consent/Final Order Lead Agency:	Not reported
Enforcement Type:	Not reported
Enforcement Responsible Person:	Not reported
Enforcement Responsible Sub-Organization:	Not reported
SEP Sequence Number:	Not reported
SEP Expenditure Amount:	Not reported
SEP Scheduled Completion Date:	Not reported
SEP Actual Date:	Not reported
SEP Defaulted Date:	Not reported
SEP Type:	Not reported
SEP Type Description:	Not reported
Proposed Amount:	Not reported
Final Monetary Amount:	Not reported
Paid Amount:	Not reported
Final Count:	Not reported
Final Amount:	Not reported
Found Violation:	Yes
Agency Which Determined Violation:	State
Violation Short Description:	TSD IS-Landfill Standards
Date Violation was Determined:	19980821
Actual Return to Compliance Date:	19981110
Return to Compliance Qualifier:	Unverifiable
Violation Responsible Agency:	State
Scheduled Compliance Date:	Not reported
Enforcement Identifier:	315
Date of Enforcement Action:	19990311
Enforcement Responsible Agency:	State
Enforcement Docket Number:	Not reported
Enforcement Attorney:	Not reported
Corrective Action Component:	No
Appeal Initiated Date:	Not reported
Appeal Resolution Date:	Not reported
Disposition Status Date:	Not reported
Disposition Status:	Not reported
Disposition Status Description:	Not reported

Map ID  
Direction  
Distance  
Elevation

MAP FINDINGS

Site

Database(s)

EDR ID Number  
EPA ID Number

**E-ONE INC (Continued)**

**1000699195**

Consent/Final Order Sequence Number: Not reported  
Consent/Final Order Respondent Name: Not reported  
Consent/Final Order Lead Agency: Not reported  
Enforcement Type: DEP CONSENT ORDER  
Enforcement Responsible Person: J P  
Enforcement Responsible Sub-Organization: CD  
SEP Sequence Number: Not reported  
SEP Expenditure Amount: Not reported  
SEP Scheduled Completion Date: Not reported  
SEP Actual Date: Not reported  
SEP Defaulted Date: Not reported  
SEP Type: Not reported  
SEP Type Description: Not reported  
Proposed Amount: Not reported  
Final Monetary Amount: Not reported  
Paid Amount: Not reported  
Final Count: Not reported  
Final Amount: Not reported

Found Violation: Yes  
Agency Which Determined Violation: State  
Violation Short Description: Generators - General  
Date Violation was Determined: 19910107  
Actual Return to Compliance Date: 19920811  
Return to Compliance Qualifier: Unverifiable  
Violation Responsible Agency: State  
Scheduled Compliance Date: Not reported  
Enforcement Identifier: 312  
Date of Enforcement Action: 19920726  
Enforcement Responsible Agency: State  
Enforcement Docket Number: Not reported  
Enforcement Attorney: Not reported  
Corrective Action Component: No  
Appeal Initiated Date: Not reported  
Appeal Resolution Date: Not reported  
Disposition Status Date: Not reported  
Disposition Status: Not reported  
Disposition Status Description: Not reported

Consent/Final Order Sequence Number: Not reported  
Consent/Final Order Respondent Name: Not reported  
Consent/Final Order Lead Agency: Not reported  
Enforcement Type: DEP SHORT FORM CONSENT ORDER  
Enforcement Responsible Person: TBD  
Enforcement Responsible Sub-Organization: CD  
SEP Sequence Number: Not reported  
SEP Expenditure Amount: Not reported  
SEP Scheduled Completion Date: Not reported  
SEP Actual Date: Not reported  
SEP Defaulted Date: Not reported  
SEP Type: Not reported  
SEP Type Description: Not reported  
Proposed Amount: Not reported  
Final Monetary Amount: Not reported  
Paid Amount: Not reported  
Final Count: Not reported  
Final Amount: Not reported



Map ID  
Direction  
Distance  
Elevation

MAP FINDINGS

Site

Database(s)

EDR ID Number  
EPA ID Number

**E-ONE INC (Continued)**

**1000699195**

Found Violation: Yes  
Agency Which Determined Violation: State  
Violation Short Description: TSD IS-Contingency Plan and Emergency Procedures  
Date Violation was Determined: 19980821  
Actual Return to Compliance Date: 19981110  
Return to Compliance Qualifier: Unverifiable  
Violation Responsible Agency: State  
Scheduled Compliance Date: Not reported  
Enforcement Identifier: 315  
Date of Enforcement Action: 19990311  
Enforcement Responsible Agency: State  
Enforcement Docket Number: Not reported  
Enforcement Attorney: Not reported  
Corrective Action Component: No  
Appeal Initiated Date: Not reported  
Appeal Resolution Date: Not reported  
Disposition Status Date: Not reported  
Disposition Status: Not reported  
Disposition Status Description: Not reported  
Consent/Final Order Sequence Number: Not reported  
Consent/Final Order Respondent Name: Not reported  
Consent/Final Order Lead Agency: Not reported  
Enforcement Type: DEP CONSENT ORDER  
Enforcement Responsible Person: J P  
Enforcement Responsible Sub-Organization: CD  
SEP Sequence Number: Not reported  
SEP Expenditure Amount: Not reported  
SEP Scheduled Completion Date: Not reported  
SEP Actual Date: Not reported  
SEP Defaulted Date: Not reported  
SEP Type: Not reported  
SEP Type Description: Not reported  
Proposed Amount: Not reported  
Final Monetary Amount: Not reported  
Paid Amount: Not reported  
Final Count: Not reported  
Final Amount: Not reported

Found Violation: Yes  
Agency Which Determined Violation: State  
Violation Short Description: TSD IS-Landfill Standards  
Date Violation was Determined: 19910107  
Actual Return to Compliance Date: 19920811  
Return to Compliance Qualifier: Unverifiable  
Violation Responsible Agency: State  
Scheduled Compliance Date: Not reported  
Enforcement Identifier: 312  
Date of Enforcement Action: 19920726  
Enforcement Responsible Agency: State  
Enforcement Docket Number: Not reported  
Enforcement Attorney: Not reported  
Corrective Action Component: No  
Appeal Initiated Date: Not reported  
Appeal Resolution Date: Not reported  
Disposition Status Date: Not reported  
Disposition Status: Not reported  
Disposition Status Description: Not reported

Map ID  
Direction  
Distance  
Elevation

MAP FINDINGS

Site

Database(s)

EDR ID Number  
EPA ID Number

**E-ONE INC (Continued)**

**1000699195**

Consent/Final Order Sequence Number: Not reported  
Consent/Final Order Respondent Name: Not reported  
Consent/Final Order Lead Agency: Not reported  
Enforcement Type: DEP SHORT FORM CONSENT ORDER  
Enforcement Responsible Person: TBD  
Enforcement Responsible Sub-Organization: CD  
SEP Sequence Number: Not reported  
SEP Expenditure Amount: Not reported  
SEP Scheduled Completion Date: Not reported  
SEP Actual Date: Not reported  
SEP Defaulted Date: Not reported  
SEP Type: Not reported  
SEP Type Description: Not reported  
Proposed Amount: Not reported  
Final Monetary Amount: Not reported  
Paid Amount: Not reported  
Final Count: Not reported  
Final Amount: Not reported

Found Violation: Yes  
Agency Which Determined Violation: State  
Violation Short Description: TSD IS-General Facility Standards  
Date Violation was Determined: 19910107  
Actual Return to Compliance Date: 19920811  
Return to Compliance Qualifier: Unverifiable  
Violation Responsible Agency: State  
Scheduled Compliance Date: Not reported  
Enforcement Identifier: 312  
Date of Enforcement Action: 19920726  
Enforcement Responsible Agency: State  
Enforcement Docket Number: Not reported  
Enforcement Attorney: Not reported  
Corrective Action Component: No  
Appeal Initiated Date: Not reported  
Appeal Resolution Date: Not reported  
Disposition Status Date: Not reported  
Disposition Status: Not reported  
Disposition Status Description: Not reported

Consent/Final Order Sequence Number: Not reported  
Consent/Final Order Respondent Name: Not reported  
Consent/Final Order Lead Agency: Not reported  
Enforcement Type: DEP SHORT FORM CONSENT ORDER  
Enforcement Responsible Person: TBD  
Enforcement Responsible Sub-Organization: CD  
SEP Sequence Number: Not reported  
SEP Expenditure Amount: Not reported  
SEP Scheduled Completion Date: Not reported  
SEP Actual Date: Not reported  
SEP Defaulted Date: Not reported  
SEP Type: Not reported  
SEP Type Description: Not reported  
Proposed Amount: Not reported  
Final Monetary Amount: Not reported  
Paid Amount: Not reported  
Final Count: Not reported  
Final Amount: Not reported

Map ID  
Direction  
Distance  
Elevation

MAP FINDINGS

Site

Database(s)

EDR ID Number  
EPA ID Number

**E-ONE INC (Continued)**

**1000699195**

Found Violation:	Yes
Agency Which Determined Violation:	State
Violation Short Description:	Generators - General
Date Violation was Determined:	19980821
Actual Return to Compliance Date:	19981110
Return to Compliance Qualifier:	Unverifiable
Violation Responsible Agency:	State
Scheduled Compliance Date:	19981101
Enforcement Identifier:	125
Date of Enforcement Action:	19981019
Enforcement Responsible Agency:	State
Enforcement Docket Number:	Not reported
Enforcement Attorney:	Not reported
Corrective Action Component:	No
Appeal Initiated Date:	Not reported
Appeal Resolution Date:	Not reported
Disposition Status Date:	Not reported
Disposition Status:	Not reported
Disposition Status Description:	Not reported
Consent/Final Order Sequence Number:	Not reported
Consent/Final Order Respondent Name:	Not reported
Consent/Final Order Lead Agency:	Not reported
Enforcement Type:	DEP WARNING LETTER
Enforcement Responsible Person:	J P
Enforcement Responsible Sub-Organization:	CD
SEP Sequence Number:	Not reported
SEP Expenditure Amount:	Not reported
SEP Scheduled Completion Date:	Not reported
SEP Actual Date:	Not reported
SEP Defaulted Date:	Not reported
SEP Type:	Not reported
SEP Type Description:	Not reported
Proposed Amount:	Not reported
Final Monetary Amount:	Not reported
Paid Amount:	Not reported
Final Count:	Not reported
Final Amount:	Not reported
Found Violation:	Yes
Agency Which Determined Violation:	State
Violation Short Description:	Generators - Pre-transport
Date Violation was Determined:	20120403
Actual Return to Compliance Date:	20120808
Return to Compliance Qualifier:	Unverifiable
Violation Responsible Agency:	State
Scheduled Compliance Date:	Not reported
Enforcement Identifier:	Not reported
Date of Enforcement Action:	Not reported
Enforcement Responsible Agency:	Not reported
Enforcement Docket Number:	Not reported
Enforcement Attorney:	Not reported
Corrective Action Component:	Not reported
Appeal Initiated Date:	Not reported
Appeal Resolution Date:	Not reported
Disposition Status Date:	Not reported
Disposition Status:	Not reported
Disposition Status Description:	Not reported

Map ID  
Direction  
Distance  
Elevation

MAP FINDINGS

Site

Database(s)

EDR ID Number  
EPA ID Number

**E-ONE INC (Continued)**

**1000699195**

Consent/Final Order Sequence Number:	Not reported
Consent/Final Order Respondent Name:	Not reported
Consent/Final Order Lead Agency:	Not reported
Enforcement Type:	Not reported
Enforcement Responsible Person:	Not reported
Enforcement Responsible Sub-Organization:	Not reported
SEP Sequence Number:	Not reported
SEP Expenditure Amount:	Not reported
SEP Scheduled Completion Date:	Not reported
SEP Actual Date:	Not reported
SEP Defaulted Date:	Not reported
SEP Type:	Not reported
SEP Type Description:	Not reported
Proposed Amount:	Not reported
Final Monetary Amount:	Not reported
Paid Amount:	Not reported
Final Count:	Not reported
Final Amount:	Not reported
Found Violation:	Yes
Agency Which Determined Violation:	State
Violation Short Description:	Preparedness, Prevention, and Emergency Procedures
Date Violation was Determined:	20220518
Actual Return to Compliance Date:	20220620
Return to Compliance Qualifier:	Unverifiable
Violation Responsible Agency:	State
Scheduled Compliance Date:	Not reported
Enforcement Identifier:	Not reported
Date of Enforcement Action:	Not reported
Enforcement Responsible Agency:	Not reported
Enforcement Docket Number:	Not reported
Enforcement Attorney:	Not reported
Corrective Action Component:	Not reported
Appeal Initiated Date:	Not reported
Appeal Resolution Date:	Not reported
Disposition Status Date:	Not reported
Disposition Status:	Not reported
Disposition Status Description:	Not reported
Consent/Final Order Sequence Number:	Not reported
Consent/Final Order Respondent Name:	Not reported
Consent/Final Order Lead Agency:	Not reported
Enforcement Type:	Not reported
Enforcement Responsible Person:	Not reported
Enforcement Responsible Sub-Organization:	Not reported
SEP Sequence Number:	Not reported
SEP Expenditure Amount:	Not reported
SEP Scheduled Completion Date:	Not reported
SEP Actual Date:	Not reported
SEP Defaulted Date:	Not reported
SEP Type:	Not reported
SEP Type Description:	Not reported
Proposed Amount:	Not reported
Final Monetary Amount:	Not reported
Paid Amount:	Not reported
Final Count:	Not reported
Final Amount:	Not reported

Map ID  
Direction  
Distance  
Elevation

MAP FINDINGS

Site

Database(s)

EDR ID Number  
EPA ID Number

**E-ONE INC (Continued)**

**1000699195**

Found Violation: Yes  
Agency Which Determined Violation: State  
Violation Short Description: TSD IS-General Facility Standards  
Date Violation was Determined: 20120403  
Actual Return to Compliance Date: 20120808  
Return to Compliance Qualifier: Unverifiable  
Violation Responsible Agency: State  
Scheduled Compliance Date: Not reported  
Enforcement Identifier: Not reported  
Date of Enforcement Action: Not reported  
Enforcement Responsible Agency: Not reported  
Enforcement Docket Number: Not reported  
Enforcement Attorney: Not reported  
Corrective Action Component: Not reported  
Appeal Initiated Date: Not reported  
Appeal Resolution Date: Not reported  
Disposition Status Date: Not reported  
Disposition Status: Not reported  
Disposition Status Description: Not reported  
Consent/Final Order Sequence Number: Not reported  
Consent/Final Order Respondent Name: Not reported  
Consent/Final Order Lead Agency: Not reported  
Enforcement Type: Not reported  
Enforcement Responsible Person: Not reported  
Enforcement Responsible Sub-Organization: Not reported  
SEP Sequence Number: Not reported  
SEP Expenditure Amount: Not reported  
SEP Scheduled Completion Date: Not reported  
SEP Actual Date: Not reported  
SEP Defaulted Date: Not reported  
SEP Type: Not reported  
SEP Type Description: Not reported  
Proposed Amount: Not reported  
Final Monetary Amount: Not reported  
Paid Amount: Not reported  
Final Count: Not reported  
Final Amount: Not reported

Found Violation: Yes  
Agency Which Determined Violation: State  
Violation Short Description: TSD IS-Landfill Standards  
Date Violation was Determined: 19980821  
Actual Return to Compliance Date: 19981110  
Return to Compliance Qualifier: Unverifiable  
Violation Responsible Agency: State  
Scheduled Compliance Date: 19981101  
Enforcement Identifier: 125  
Date of Enforcement Action: 19981019  
Enforcement Responsible Agency: State  
Enforcement Docket Number: Not reported  
Enforcement Attorney: Not reported  
Corrective Action Component: No  
Appeal Initiated Date: Not reported  
Appeal Resolution Date: Not reported  
Disposition Status Date: Not reported  
Disposition Status: Not reported  
Disposition Status Description: Not reported

Map ID  
Direction  
Distance  
Elevation

MAP FINDINGS

Site

Database(s)

EDR ID Number  
EPA ID Number

**E-ONE INC (Continued)**

**1000699195**

Consent/Final Order Sequence Number: Not reported  
Consent/Final Order Respondent Name: Not reported  
Consent/Final Order Lead Agency: Not reported  
Enforcement Type: DEP WARNING LETTER  
Enforcement Responsible Person: J P  
Enforcement Responsible Sub-Organization: CD  
SEP Sequence Number: Not reported  
SEP Expenditure Amount: Not reported  
SEP Scheduled Completion Date: Not reported  
SEP Actual Date: Not reported  
SEP Defaulted Date: Not reported  
SEP Type: Not reported  
SEP Type Description: Not reported  
Proposed Amount: Not reported  
Final Monetary Amount: Not reported  
Paid Amount: Not reported  
Final Count: Not reported  
Final Amount: Not reported

Found Violation: Yes  
Agency Which Determined Violation: State  
Violation Short Description: TSD IS-General Facility Standards  
Date Violation was Determined: 20120403  
Actual Return to Compliance Date: 20120808  
Return to Compliance Qualifier: Unverifiable  
Violation Responsible Agency: State  
Scheduled Compliance Date: Not reported  
Enforcement Identifier: Not reported  
Date of Enforcement Action: Not reported  
Enforcement Responsible Agency: Not reported  
Enforcement Docket Number: Not reported  
Enforcement Attorney: Not reported  
Corrective Action Component: Not reported  
Appeal Initiated Date: Not reported  
Appeal Resolution Date: Not reported  
Disposition Status Date: Not reported  
Disposition Status: Not reported  
Disposition Status Description: Not reported

Consent/Final Order Sequence Number: Not reported  
Consent/Final Order Respondent Name: Not reported  
Consent/Final Order Lead Agency: Not reported  
Enforcement Type: Not reported  
Enforcement Responsible Person: Not reported  
Enforcement Responsible Sub-Organization: Not reported  
SEP Sequence Number: Not reported  
SEP Expenditure Amount: Not reported  
SEP Scheduled Completion Date: Not reported  
SEP Actual Date: Not reported  
SEP Defaulted Date: Not reported  
SEP Type: Not reported  
SEP Type Description: Not reported  
Proposed Amount: Not reported  
Final Monetary Amount: Not reported  
Paid Amount: Not reported  
Final Count: Not reported  
Final Amount: Not reported

Map ID  
Direction  
Distance  
Elevation

MAP FINDINGS

Site

Database(s)

EDR ID Number  
EPA ID Number

**E-ONE INC (Continued)**

**1000699195**

Found Violation:	Yes
Agency Which Determined Violation:	State
Violation Short Description:	Generators - Manifest
Date Violation was Determined:	19910107
Actual Return to Compliance Date:	19920811
Return to Compliance Qualifier:	Unverifiable
Violation Responsible Agency:	State
Scheduled Compliance Date:	Not reported
Enforcement Identifier:	215
Date of Enforcement Action:	19910107
Enforcement Responsible Agency:	State
Enforcement Docket Number:	Not reported
Enforcement Attorney:	Not reported
Corrective Action Component:	No
Appeal Initiated Date:	Not reported
Appeal Resolution Date:	Not reported
Disposition Status Date:	Not reported
Disposition Status:	Not reported
Disposition Status Description:	Not reported
Consent/Final Order Sequence Number:	Not reported
Consent/Final Order Respondent Name:	Not reported
Consent/Final Order Lead Agency:	Not reported
Enforcement Type:	DEP NOTICE OF VIOLATION (NOV)
Enforcement Responsible Person:	TBD
Enforcement Responsible Sub-Organization:	CD
SEP Sequence Number:	Not reported
SEP Expenditure Amount:	Not reported
SEP Scheduled Completion Date:	Not reported
SEP Actual Date:	Not reported
SEP Defaulted Date:	Not reported
SEP Type:	Not reported
SEP Type Description:	Not reported
Proposed Amount:	Not reported
Final Monetary Amount:	Not reported
Paid Amount:	Not reported
Final Count:	Not reported
Final Amount:	Not reported
Found Violation:	Yes
Agency Which Determined Violation:	State
Violation Short Description:	TSD IS-Container Use and Management
Date Violation was Determined:	19910107
Actual Return to Compliance Date:	19920811
Return to Compliance Qualifier:	Unverifiable
Violation Responsible Agency:	State
Scheduled Compliance Date:	Not reported
Enforcement Identifier:	312
Date of Enforcement Action:	19920726
Enforcement Responsible Agency:	State
Enforcement Docket Number:	Not reported
Enforcement Attorney:	Not reported
Corrective Action Component:	No
Appeal Initiated Date:	Not reported
Appeal Resolution Date:	Not reported
Disposition Status Date:	Not reported
Disposition Status:	Not reported
Disposition Status Description:	Not reported

Map ID  
Direction  
Distance  
Elevation

MAP FINDINGS

Site

Database(s)

EDR ID Number  
EPA ID Number

**E-ONE INC (Continued)**

**1000699195**

Consent/Final Order Sequence Number: Not reported  
Consent/Final Order Respondent Name: Not reported  
Consent/Final Order Lead Agency: Not reported  
Enforcement Type: DEP SHORT FORM CONSENT ORDER  
Enforcement Responsible Person: TBD  
Enforcement Responsible Sub-Organization: CD  
SEP Sequence Number: Not reported  
SEP Expenditure Amount: Not reported  
SEP Scheduled Completion Date: Not reported  
SEP Actual Date: Not reported  
SEP Defaulted Date: Not reported  
SEP Type: Not reported  
SEP Type Description: Not reported  
Proposed Amount: Not reported  
Final Monetary Amount: Not reported  
Paid Amount: Not reported  
Final Count: Not reported  
Final Amount: Not reported

Found Violation: Yes  
Agency Which Determined Violation: State  
Violation Short Description: Used Oil - Generators  
Date Violation was Determined: 20170726  
Actual Return to Compliance Date: 20171009  
Return to Compliance Qualifier: Unverifiable  
Violation Responsible Agency: State  
Scheduled Compliance Date: Not reported  
Enforcement Identifier: Not reported  
Date of Enforcement Action: Not reported  
Enforcement Responsible Agency: Not reported  
Enforcement Docket Number: Not reported  
Enforcement Attorney: Not reported  
Corrective Action Component: Not reported  
Appeal Initiated Date: Not reported  
Appeal Resolution Date: Not reported  
Disposition Status Date: Not reported  
Disposition Status: Not reported  
Disposition Status Description: Not reported

Consent/Final Order Sequence Number: Not reported  
Consent/Final Order Respondent Name: Not reported  
Consent/Final Order Lead Agency: Not reported  
Enforcement Type: Not reported  
Enforcement Responsible Person: Not reported  
Enforcement Responsible Sub-Organization: Not reported  
SEP Sequence Number: Not reported  
SEP Expenditure Amount: Not reported  
SEP Scheduled Completion Date: Not reported  
SEP Actual Date: Not reported  
SEP Defaulted Date: Not reported  
SEP Type: Not reported  
SEP Type Description: Not reported  
Proposed Amount: Not reported  
Final Monetary Amount: Not reported  
Paid Amount: Not reported  
Final Count: Not reported  
Final Amount: Not reported



Map ID  
Direction  
Distance  
Elevation

MAP FINDINGS

Site

Database(s)

EDR ID Number  
EPA ID Number

**E-ONE INC (Continued)**

**1000699195**

Found Violation: Yes  
Agency Which Determined Violation: State  
Violation Short Description: State Statute or Regulation  
Date Violation was Determined: 19980821  
Actual Return to Compliance Date: 19981110  
Return to Compliance Qualifier: Unverifiable  
Violation Responsible Agency: State  
Scheduled Compliance Date: Not reported  
Enforcement Identifier: 315  
Date of Enforcement Action: 19990311  
Enforcement Responsible Agency: State  
Enforcement Docket Number: Not reported  
Enforcement Attorney: Not reported  
Corrective Action Component: No  
Appeal Initiated Date: Not reported  
Appeal Resolution Date: Not reported  
Disposition Status Date: Not reported  
Disposition Status: Not reported  
Disposition Status Description: Not reported  
Consent/Final Order Sequence Number: Not reported  
Consent/Final Order Respondent Name: Not reported  
Consent/Final Order Lead Agency: Not reported  
Enforcement Type: DEP CONSENT ORDER  
Enforcement Responsible Person: J P  
Enforcement Responsible Sub-Organization: CD  
SEP Sequence Number: Not reported  
SEP Expenditure Amount: Not reported  
SEP Scheduled Completion Date: Not reported  
SEP Actual Date: Not reported  
SEP Defaulted Date: Not reported  
SEP Type: Not reported  
SEP Type Description: Not reported  
Proposed Amount: Not reported  
Final Monetary Amount: Not reported  
Paid Amount: Not reported  
Final Count: Not reported  
Final Amount: Not reported

Found Violation: Yes  
Agency Which Determined Violation: State  
Violation Short Description: Generators - General  
Date Violation was Determined: 20120403  
Actual Return to Compliance Date: 20120808  
Return to Compliance Qualifier: Unverifiable  
Violation Responsible Agency: State  
Scheduled Compliance Date: Not reported  
Enforcement Identifier: Not reported  
Date of Enforcement Action: Not reported  
Enforcement Responsible Agency: Not reported  
Enforcement Docket Number: Not reported  
Enforcement Attorney: Not reported  
Corrective Action Component: Not reported  
Appeal Initiated Date: Not reported  
Appeal Resolution Date: Not reported  
Disposition Status Date: Not reported  
Disposition Status: Not reported  
Disposition Status Description: Not reported

Map ID  
Direction  
Distance  
Elevation

MAP FINDINGS

Site

Database(s)

EDR ID Number  
EPA ID Number

**E-ONE INC (Continued)**

**1000699195**

Consent/Final Order Sequence Number: Not reported  
Consent/Final Order Respondent Name: Not reported  
Consent/Final Order Lead Agency: Not reported  
Enforcement Type: Not reported  
Enforcement Responsible Person: Not reported  
Enforcement Responsible Sub-Organization: Not reported  
SEP Sequence Number: Not reported  
SEP Expenditure Amount: Not reported  
SEP Scheduled Completion Date: Not reported  
SEP Actual Date: Not reported  
SEP Defaulted Date: Not reported  
SEP Type: Not reported  
SEP Type Description: Not reported  
Proposed Amount: Not reported  
Final Monetary Amount: Not reported  
Paid Amount: Not reported  
Final Count: Not reported  
Final Amount: Not reported

Found Violation: Yes  
Agency Which Determined Violation: State  
Violation Short Description: Used Oil - Generators  
Date Violation was Determined: 20120403  
Actual Return to Compliance Date: 20120808  
Return to Compliance Qualifier: Unverifiable  
Violation Responsible Agency: State  
Scheduled Compliance Date: Not reported  
Enforcement Identifier: Not reported  
Date of Enforcement Action: Not reported  
Enforcement Responsible Agency: Not reported  
Enforcement Docket Number: Not reported  
Enforcement Attorney: Not reported  
Corrective Action Component: Not reported  
Appeal Initiated Date: Not reported  
Appeal Resolution Date: Not reported  
Disposition Status Date: Not reported  
Disposition Status: Not reported  
Disposition Status Description: Not reported

Consent/Final Order Sequence Number: Not reported  
Consent/Final Order Respondent Name: Not reported  
Consent/Final Order Lead Agency: Not reported  
Enforcement Type: Not reported  
Enforcement Responsible Person: Not reported  
Enforcement Responsible Sub-Organization: Not reported  
SEP Sequence Number: Not reported  
SEP Expenditure Amount: Not reported  
SEP Scheduled Completion Date: Not reported  
SEP Actual Date: Not reported  
SEP Defaulted Date: Not reported  
SEP Type: Not reported  
SEP Type Description: Not reported  
Proposed Amount: Not reported  
Final Monetary Amount: Not reported  
Paid Amount: Not reported  
Final Count: Not reported  
Final Amount: Not reported

Map ID  
 Direction  
 Distance  
 Elevation

MAP FINDINGS

Site

Database(s)

EDR ID Number  
 EPA ID Number

**E-ONE INC (Continued)**

**1000699195**

Found Violation:	Yes
Agency Which Determined Violation:	State
Violation Short Description:	TSD IS-Contingency Plan and Emergency Procedures
Date Violation was Determined:	19980821
Actual Return to Compliance Date:	19981110
Return to Compliance Qualifier:	Unverifiable
Violation Responsible Agency:	State
Scheduled Compliance Date:	19981101
Enforcement Identifier:	125
Date of Enforcement Action:	19981019
Enforcement Responsible Agency:	State
Enforcement Docket Number:	Not reported
Enforcement Attorney:	Not reported
Corrective Action Component:	No
Appeal Initiated Date:	Not reported
Appeal Resolution Date:	Not reported
Disposition Status Date:	Not reported
Disposition Status:	Not reported
Disposition Status Description:	Not reported
Consent/Final Order Sequence Number:	Not reported
Consent/Final Order Respondent Name:	Not reported
Consent/Final Order Lead Agency:	Not reported
Enforcement Type:	DEP WARNING LETTER
Enforcement Responsible Person:	J P
Enforcement Responsible Sub-Organization:	CD
SEP Sequence Number:	Not reported
SEP Expenditure Amount:	Not reported
SEP Scheduled Completion Date:	Not reported
SEP Actual Date:	Not reported
SEP Defaulted Date:	Not reported
SEP Type:	Not reported
SEP Type Description:	Not reported
Proposed Amount:	Not reported
Final Monetary Amount:	Not reported
Paid Amount:	Not reported
Final Count:	Not reported
Final Amount:	Not reported

Found Violation:	Yes
Agency Which Determined Violation:	State
Violation Short Description:	TSD IS-Thermal Treatment
Date Violation was Determined:	19910107
Actual Return to Compliance Date:	19920811
Return to Compliance Qualifier:	Unverifiable
Violation Responsible Agency:	State
Scheduled Compliance Date:	Not reported
Enforcement Identifier:	312
Date of Enforcement Action:	19920726
Enforcement Responsible Agency:	State
Enforcement Docket Number:	Not reported
Enforcement Attorney:	Not reported
Corrective Action Component:	No
Appeal Initiated Date:	Not reported
Appeal Resolution Date:	Not reported
Disposition Status Date:	Not reported
Disposition Status:	Not reported
Disposition Status Description:	Not reported

Map ID  
Direction  
Distance  
Elevation

MAP FINDINGS

Site

Database(s)

EDR ID Number  
EPA ID Number

**E-ONE INC (Continued)**

**1000699195**

Consent/Final Order Sequence Number: Not reported  
Consent/Final Order Respondent Name: Not reported  
Consent/Final Order Lead Agency: Not reported  
Enforcement Type: DEP SHORT FORM CONSENT ORDER  
Enforcement Responsible Person: TBD  
Enforcement Responsible Sub-Organization: CD  
SEP Sequence Number: Not reported  
SEP Expenditure Amount: Not reported  
SEP Scheduled Completion Date: Not reported  
SEP Actual Date: Not reported  
SEP Defaulted Date: Not reported  
SEP Type: Not reported  
SEP Type Description: Not reported  
Proposed Amount: Not reported  
Final Monetary Amount: Not reported  
Paid Amount: Not reported  
Final Count: Not reported  
Final Amount: Not reported

Found Violation: Yes  
Agency Which Determined Violation: State  
Violation Short Description: TSD IS-Container Use and Management  
Date Violation was Determined: 20120403  
Actual Return to Compliance Date: 20120808  
Return to Compliance Qualifier: Unverifiable  
Violation Responsible Agency: State  
Scheduled Compliance Date: Not reported  
Enforcement Identifier: Not reported  
Date of Enforcement Action: Not reported  
Enforcement Responsible Agency: Not reported  
Enforcement Docket Number: Not reported  
Enforcement Attorney: Not reported  
Corrective Action Component: Not reported  
Appeal Initiated Date: Not reported  
Appeal Resolution Date: Not reported  
Disposition Status Date: Not reported  
Disposition Status: Not reported  
Disposition Status Description: Not reported

Consent/Final Order Sequence Number: Not reported  
Consent/Final Order Respondent Name: Not reported  
Consent/Final Order Lead Agency: Not reported  
Enforcement Type: Not reported  
Enforcement Responsible Person: Not reported  
Enforcement Responsible Sub-Organization: Not reported  
SEP Sequence Number: Not reported  
SEP Expenditure Amount: Not reported  
SEP Scheduled Completion Date: Not reported  
SEP Actual Date: Not reported  
SEP Defaulted Date: Not reported  
SEP Type: Not reported  
SEP Type Description: Not reported  
Proposed Amount: Not reported  
Final Monetary Amount: Not reported  
Paid Amount: Not reported  
Final Count: Not reported  
Final Amount: Not reported

Map ID  
Direction  
Distance  
Elevation

MAP FINDINGS

Site

Database(s)

EDR ID Number  
EPA ID Number

**E-ONE INC (Continued)**

**1000699195**

Found Violation: Yes  
Agency Which Determined Violation: State  
Violation Short Description: TSD IS-Container Use and Management  
Date Violation was Determined: 19980821  
Actual Return to Compliance Date: 19981110  
Return to Compliance Qualifier: Unverifiable  
Violation Responsible Agency: State  
Scheduled Compliance Date: Not reported  
Enforcement Identifier: 315  
Date of Enforcement Action: 19990311  
Enforcement Responsible Agency: State  
Enforcement Docket Number: Not reported  
Enforcement Attorney: Not reported  
Corrective Action Component: No  
Appeal Initiated Date: Not reported  
Appeal Resolution Date: Not reported  
Disposition Status Date: Not reported  
Disposition Status: Not reported  
Disposition Status Description: Not reported  
Consent/Final Order Sequence Number: Not reported  
Consent/Final Order Respondent Name: Not reported  
Consent/Final Order Lead Agency: Not reported  
Enforcement Type: DEP CONSENT ORDER  
Enforcement Responsible Person: J P  
Enforcement Responsible Sub-Organization: CD  
SEP Sequence Number: Not reported  
SEP Expenditure Amount: Not reported  
SEP Scheduled Completion Date: Not reported  
SEP Actual Date: Not reported  
SEP Defaulted Date: Not reported  
SEP Type: Not reported  
SEP Type Description: Not reported  
Proposed Amount: Not reported  
Final Monetary Amount: Not reported  
Paid Amount: Not reported  
Final Count: Not reported  
Final Amount: Not reported

Found Violation: Yes  
Agency Which Determined Violation: State  
Violation Short Description: State Statute or Regulation  
Date Violation was Determined: 19980821  
Actual Return to Compliance Date: 19981110  
Return to Compliance Qualifier: Unverifiable  
Violation Responsible Agency: State  
Scheduled Compliance Date: 19981101  
Enforcement Identifier: 125  
Date of Enforcement Action: 19981019  
Enforcement Responsible Agency: State  
Enforcement Docket Number: Not reported  
Enforcement Attorney: Not reported  
Corrective Action Component: No  
Appeal Initiated Date: Not reported  
Appeal Resolution Date: Not reported  
Disposition Status Date: Not reported  
Disposition Status: Not reported  
Disposition Status Description: Not reported

Map ID  
Direction  
Distance  
Elevation

MAP FINDINGS

Site

Database(s)

EDR ID Number  
EPA ID Number

**E-ONE INC (Continued)**

**1000699195**

Consent/Final Order Sequence Number: Not reported  
Consent/Final Order Respondent Name: Not reported  
Consent/Final Order Lead Agency: Not reported  
Enforcement Type: DEP WARNING LETTER  
Enforcement Responsible Person: J P  
Enforcement Responsible Sub-Organization: CD  
SEP Sequence Number: Not reported  
SEP Expenditure Amount: Not reported  
SEP Scheduled Completion Date: Not reported  
SEP Actual Date: Not reported  
SEP Defaulted Date: Not reported  
SEP Type: Not reported  
SEP Type Description: Not reported  
Proposed Amount: Not reported  
Final Monetary Amount: Not reported  
Paid Amount: Not reported  
Final Count: Not reported  
Final Amount: Not reported

Found Violation: Yes  
Agency Which Determined Violation: State  
Violation Short Description: TSD IS-Container Use and Management  
Date Violation was Determined: 19910107  
Actual Return to Compliance Date: 19920811  
Return to Compliance Qualifier: Unverifiable  
Violation Responsible Agency: State  
Scheduled Compliance Date: Not reported  
Enforcement Identifier: 312  
Date of Enforcement Action: 19920726  
Enforcement Responsible Agency: State  
Enforcement Docket Number: Not reported  
Enforcement Attorney: Not reported  
Corrective Action Component: No  
Appeal Initiated Date: Not reported  
Appeal Resolution Date: Not reported  
Disposition Status Date: Not reported  
Disposition Status: Not reported  
Disposition Status Description: Not reported

Consent/Final Order Sequence Number: Not reported  
Consent/Final Order Respondent Name: Not reported  
Consent/Final Order Lead Agency: Not reported  
Enforcement Type: DEP SHORT FORM CONSENT ORDER  
Enforcement Responsible Person: TBD  
Enforcement Responsible Sub-Organization: CD  
SEP Sequence Number: Not reported  
SEP Expenditure Amount: Not reported  
SEP Scheduled Completion Date: Not reported  
SEP Actual Date: Not reported  
SEP Defaulted Date: Not reported  
SEP Type: Not reported  
SEP Type Description: Not reported  
Proposed Amount: Not reported  
Final Monetary Amount: Not reported  
Paid Amount: Not reported  
Final Count: Not reported  
Final Amount: Not reported

Map ID  
 Direction  
 Distance  
 Elevation

MAP FINDINGS

Site

Database(s)

EDR ID Number  
 EPA ID Number

**E-ONE INC (Continued)**

**1000699195**

Found Violation:	Unknown
Agency Which Determined Violation:	Not reported
Violation Short Description:	Not reported
Date Violation was Determined:	Not reported
Actual Return to Compliance Date:	Not reported
Return to Compliance Qualifier:	Not reported
Violation Responsible Agency:	Not reported
Scheduled Compliance Date:	Not reported
Enforcement Identifier:	Not reported
Date of Enforcement Action:	Not reported
Enforcement Responsible Agency:	Not reported
Enforcement Docket Number:	Not reported
Enforcement Attorney:	Not reported
Corrective Action Component:	Not reported
Appeal Initiated Date:	Not reported
Appeal Resolution Date:	Not reported
Disposition Status Date:	Not reported
Disposition Status:	Not reported
Disposition Status Description:	Not reported
Consent/Final Order Sequence Number:	Not reported
Consent/Final Order Respondent Name:	Not reported
Consent/Final Order Lead Agency:	Not reported
Enforcement Type:	Not reported
Enforcement Responsible Person:	Not reported
Enforcement Responsible Sub-Organization:	Not reported
SEP Sequence Number:	Not reported
SEP Expenditure Amount:	Not reported
SEP Scheduled Completion Date:	Not reported
SEP Actual Date:	Not reported
SEP Defaulted Date:	Not reported
SEP Type:	Not reported
SEP Type Description:	Not reported
Proposed Amount:	Not reported
Final Monetary Amount:	Not reported
Paid Amount:	Not reported
Final Count:	Not reported
Final Amount:	Not reported
Found Violation:	Yes
Agency Which Determined Violation:	State
Violation Short Description:	TSD IS-Preparedness and Prevention
Date Violation was Determined:	19910107
Actual Return to Compliance Date:	19920811
Return to Compliance Qualifier:	Unverifiable
Violation Responsible Agency:	State
Scheduled Compliance Date:	Not reported
Enforcement Identifier:	215
Date of Enforcement Action:	19910107
Enforcement Responsible Agency:	State
Enforcement Docket Number:	Not reported
Enforcement Attorney:	Not reported
Corrective Action Component:	No
Appeal Initiated Date:	Not reported
Appeal Resolution Date:	Not reported
Disposition Status Date:	Not reported
Disposition Status:	Not reported
Disposition Status Description:	Not reported

Map ID  
Direction  
Distance  
Elevation

MAP FINDINGS

Site

Database(s)

EDR ID Number  
EPA ID Number

**E-ONE INC (Continued)**

**1000699195**

Consent/Final Order Sequence Number: Not reported  
Consent/Final Order Respondent Name: Not reported  
Consent/Final Order Lead Agency: Not reported  
Enforcement Type: DEP NOTICE OF VIOLATION (NOV)  
Enforcement Responsible Person: TBD  
Enforcement Responsible Sub-Organization: CD  
SEP Sequence Number: Not reported  
SEP Expenditure Amount: Not reported  
SEP Scheduled Completion Date: Not reported  
SEP Actual Date: Not reported  
SEP Defaulted Date: Not reported  
SEP Type: Not reported  
SEP Type Description: Not reported  
Proposed Amount: Not reported  
Final Monetary Amount: Not reported  
Paid Amount: Not reported  
Final Count: Not reported  
Final Amount: Not reported

Found Violation: Yes  
Agency Which Determined Violation: State  
Violation Short Description: TSD IS-Preparedness and Prevention  
Date Violation was Determined: 19910107  
Actual Return to Compliance Date: 19920811  
Return to Compliance Qualifier: Unverifiable  
Violation Responsible Agency: State  
Scheduled Compliance Date: Not reported  
Enforcement Identifier: 312  
Date of Enforcement Action: 19920726  
Enforcement Responsible Agency: State  
Enforcement Docket Number: Not reported  
Enforcement Attorney: Not reported  
Corrective Action Component: No  
Appeal Initiated Date: Not reported  
Appeal Resolution Date: Not reported  
Disposition Status Date: Not reported  
Disposition Status: Not reported  
Disposition Status Description: Not reported

Consent/Final Order Sequence Number: Not reported  
Consent/Final Order Respondent Name: Not reported  
Consent/Final Order Lead Agency: Not reported  
Enforcement Type: DEP SHORT FORM CONSENT ORDER  
Enforcement Responsible Person: TBD  
Enforcement Responsible Sub-Organization: CD  
SEP Sequence Number: Not reported  
SEP Expenditure Amount: Not reported  
SEP Scheduled Completion Date: Not reported  
SEP Actual Date: Not reported  
SEP Defaulted Date: Not reported  
SEP Type: Not reported  
SEP Type Description: Not reported  
Proposed Amount: Not reported  
Final Monetary Amount: Not reported  
Paid Amount: Not reported  
Final Count: Not reported  
Final Amount: Not reported



Map ID  
 Direction  
 Distance  
 Elevation

MAP FINDINGS

Site

Database(s)

EDR ID Number  
 EPA ID Number

**E-ONE INC (Continued)**

**1000699195**

Found Violation:	No
Agency Which Determined Violation:	Not reported
Violation Short Description:	Not reported
Date Violation was Determined:	Not reported
Actual Return to Compliance Date:	Not reported
Return to Compliance Qualifier:	Not reported
Violation Responsible Agency:	Not reported
Scheduled Compliance Date:	Not reported
Enforcement Identifier:	Not reported
Date of Enforcement Action:	Not reported
Enforcement Responsible Agency:	Not reported
Enforcement Docket Number:	Not reported
Enforcement Attorney:	Not reported
Corrective Action Component:	Not reported
Appeal Initiated Date:	Not reported
Appeal Resolution Date:	Not reported
Disposition Status Date:	Not reported
Disposition Status:	Not reported
Disposition Status Description:	Not reported
Consent/Final Order Sequence Number:	Not reported
Consent/Final Order Respondent Name:	Not reported
Consent/Final Order Lead Agency:	Not reported
Enforcement Type:	Not reported
Enforcement Responsible Person:	Not reported
Enforcement Responsible Sub-Organization:	Not reported
SEP Sequence Number:	Not reported
SEP Expenditure Amount:	Not reported
SEP Scheduled Completion Date:	Not reported
SEP Actual Date:	Not reported
SEP Defaulted Date:	Not reported
SEP Type:	Not reported
SEP Type Description:	Not reported
Proposed Amount:	Not reported
Final Monetary Amount:	Not reported
Paid Amount:	Not reported
Final Count:	Not reported
Final Amount:	Not reported
Found Violation:	Yes
Agency Which Determined Violation:	State
Violation Short Description:	Generators - General
Date Violation was Determined:	20220518
Actual Return to Compliance Date:	20220620
Return to Compliance Qualifier:	Unverifiable
Violation Responsible Agency:	State
Scheduled Compliance Date:	Not reported
Enforcement Identifier:	Not reported
Date of Enforcement Action:	Not reported
Enforcement Responsible Agency:	Not reported
Enforcement Docket Number:	Not reported
Enforcement Attorney:	Not reported
Corrective Action Component:	Not reported
Appeal Initiated Date:	Not reported
Appeal Resolution Date:	Not reported
Disposition Status Date:	Not reported
Disposition Status:	Not reported
Disposition Status Description:	Not reported

Map ID  
Direction  
Distance  
Elevation

MAP FINDINGS

Site

Database(s)

EDR ID Number  
EPA ID Number

**E-ONE INC (Continued)**

**1000699195**

Consent/Final Order Sequence Number: Not reported  
Consent/Final Order Respondent Name: Not reported  
Consent/Final Order Lead Agency: Not reported  
Enforcement Type: Not reported  
Enforcement Responsible Person: Not reported  
Enforcement Responsible Sub-Organization: Not reported  
SEP Sequence Number: Not reported  
SEP Expenditure Amount: Not reported  
SEP Scheduled Completion Date: Not reported  
SEP Actual Date: Not reported  
SEP Defaulted Date: Not reported  
SEP Type: Not reported  
SEP Type Description: Not reported  
Proposed Amount: Not reported  
Final Monetary Amount: Not reported  
Paid Amount: Not reported  
Final Count: Not reported  
Final Amount: Not reported

Found Violation: Yes  
Agency Which Determined Violation: State  
Violation Short Description: TSD IS-General Facility Standards  
Date Violation was Determined: 19980821  
Actual Return to Compliance Date: 19981110  
Return to Compliance Qualifier: Unverifiable  
Violation Responsible Agency: State  
Scheduled Compliance Date: 19981101  
Enforcement Identifier: 125  
Date of Enforcement Action: 19981019  
Enforcement Responsible Agency: State  
Enforcement Docket Number: Not reported  
Enforcement Attorney: Not reported  
Corrective Action Component: No  
Appeal Initiated Date: Not reported  
Appeal Resolution Date: Not reported  
Disposition Status Date: Not reported  
Disposition Status: Not reported  
Disposition Status Description: Not reported

Consent/Final Order Sequence Number: Not reported  
Consent/Final Order Respondent Name: Not reported  
Consent/Final Order Lead Agency: Not reported  
Enforcement Type: DEP WARNING LETTER  
Enforcement Responsible Person: J P  
Enforcement Responsible Sub-Organization: CD  
SEP Sequence Number: Not reported  
SEP Expenditure Amount: Not reported  
SEP Scheduled Completion Date: Not reported  
SEP Actual Date: Not reported  
SEP Defaulted Date: Not reported  
SEP Type: Not reported  
SEP Type Description: Not reported  
Proposed Amount: Not reported  
Final Monetary Amount: Not reported  
Paid Amount: Not reported  
Final Count: Not reported  
Final Amount: Not reported

Map ID  
Direction  
Distance  
Elevation

MAP FINDINGS

Site

Database(s)

EDR ID Number  
EPA ID Number

**E-ONE INC (Continued)**

**1000699195**

Found Violation: Yes  
Agency Which Determined Violation: State  
Violation Short Description: TSD IS-General Facility Standards  
Date Violation was Determined: 19980821  
Actual Return to Compliance Date: 19981110  
Return to Compliance Qualifier: Unverifiable  
Violation Responsible Agency: State  
Scheduled Compliance Date: Not reported  
Enforcement Identifier: 315  
Date of Enforcement Action: 19990311  
Enforcement Responsible Agency: State  
Enforcement Docket Number: Not reported  
Enforcement Attorney: Not reported  
Corrective Action Component: No  
Appeal Initiated Date: Not reported  
Appeal Resolution Date: Not reported  
Disposition Status Date: Not reported  
Disposition Status: Not reported  
Disposition Status Description: Not reported  
Consent/Final Order Sequence Number: Not reported  
Consent/Final Order Respondent Name: Not reported  
Consent/Final Order Lead Agency: Not reported  
Enforcement Type: DEP CONSENT ORDER  
Enforcement Responsible Person: J P  
Enforcement Responsible Sub-Organization: CD  
SEP Sequence Number: Not reported  
SEP Expenditure Amount: Not reported  
SEP Scheduled Completion Date: Not reported  
SEP Actual Date: Not reported  
SEP Defaulted Date: Not reported  
SEP Type: Not reported  
SEP Type Description: Not reported  
Proposed Amount: Not reported  
Final Monetary Amount: Not reported  
Paid Amount: Not reported  
Final Count: Not reported  
Final Amount: Not reported

Found Violation: Yes  
Agency Which Determined Violation: State  
Violation Short Description: Generators - Pre-transport  
Date Violation was Determined: 19980821  
Actual Return to Compliance Date: 19981110  
Return to Compliance Qualifier: Unverifiable  
Violation Responsible Agency: State  
Scheduled Compliance Date: 19981101  
Enforcement Identifier: 125  
Date of Enforcement Action: 19981019  
Enforcement Responsible Agency: State  
Enforcement Docket Number: Not reported  
Enforcement Attorney: Not reported  
Corrective Action Component: No  
Appeal Initiated Date: Not reported  
Appeal Resolution Date: Not reported  
Disposition Status Date: Not reported  
Disposition Status: Not reported  
Disposition Status Description: Not reported

Map ID  
Direction  
Distance  
Elevation

MAP FINDINGS

Site

Database(s)

EDR ID Number  
EPA ID Number

**E-ONE INC (Continued)**

**1000699195**

Consent/Final Order Sequence Number: Not reported  
Consent/Final Order Respondent Name: Not reported  
Consent/Final Order Lead Agency: Not reported  
Enforcement Type: DEP WARNING LETTER  
Enforcement Responsible Person: J P  
Enforcement Responsible Sub-Organization: CD  
SEP Sequence Number: Not reported  
SEP Expenditure Amount: Not reported  
SEP Scheduled Completion Date: Not reported  
SEP Actual Date: Not reported  
SEP Defaulted Date: Not reported  
SEP Type: Not reported  
SEP Type Description: Not reported  
Proposed Amount: Not reported  
Final Monetary Amount: Not reported  
Paid Amount: Not reported  
Final Count: Not reported  
Final Amount: Not reported

Found Violation: Yes  
Agency Which Determined Violation: State  
Violation Short Description: Generators - Pre-transport  
Date Violation was Determined: 19910107  
Actual Return to Compliance Date: 19920811  
Return to Compliance Qualifier: Unverifiable  
Violation Responsible Agency: State  
Scheduled Compliance Date: Not reported  
Enforcement Identifier: 215  
Date of Enforcement Action: 19910107  
Enforcement Responsible Agency: State  
Enforcement Docket Number: Not reported  
Enforcement Attorney: Not reported  
Corrective Action Component: No  
Appeal Initiated Date: Not reported  
Appeal Resolution Date: Not reported  
Disposition Status Date: Not reported  
Disposition Status: Not reported  
Disposition Status Description: Not reported

Consent/Final Order Sequence Number: Not reported  
Consent/Final Order Respondent Name: Not reported  
Consent/Final Order Lead Agency: Not reported  
Enforcement Type: DEP NOTICE OF VIOLATION (NOV)  
Enforcement Responsible Person: TBD  
Enforcement Responsible Sub-Organization: CD  
SEP Sequence Number: Not reported  
SEP Expenditure Amount: Not reported  
SEP Scheduled Completion Date: Not reported  
SEP Actual Date: Not reported  
SEP Defaulted Date: Not reported  
SEP Type: Not reported  
SEP Type Description: Not reported  
Proposed Amount: Not reported  
Final Monetary Amount: Not reported  
Paid Amount: Not reported  
Final Count: Not reported  
Final Amount: Not reported

Map ID  
Direction  
Distance  
Elevation

MAP FINDINGS

Site

Database(s)

EDR ID Number  
EPA ID Number

**E-ONE INC (Continued)**

**1000699195**

Found Violation: Yes  
Agency Which Determined Violation: State  
Violation Short Description: TSD IS-Contingency Plan and Emergency Procedures  
Date Violation was Determined: 19910107  
Actual Return to Compliance Date: 19920811  
Return to Compliance Qualifier: Unverifiable  
Violation Responsible Agency: State  
Scheduled Compliance Date: Not reported  
Enforcement Identifier: 215  
Date of Enforcement Action: 19910107  
Enforcement Responsible Agency: State  
Enforcement Docket Number: Not reported  
Enforcement Attorney: Not reported  
Corrective Action Component: No  
Appeal Initiated Date: Not reported  
Appeal Resolution Date: Not reported  
Disposition Status Date: Not reported  
Disposition Status: Not reported  
Disposition Status Description: Not reported  
Consent/Final Order Sequence Number: Not reported  
Consent/Final Order Respondent Name: Not reported  
Consent/Final Order Lead Agency: Not reported  
Enforcement Type: DEP NOTICE OF VIOLATION (NOV)  
Enforcement Responsible Person: TBD  
Enforcement Responsible Sub-Organization: CD  
SEP Sequence Number: Not reported  
SEP Expenditure Amount: Not reported  
SEP Scheduled Completion Date: Not reported  
SEP Actual Date: Not reported  
SEP Defaulted Date: Not reported  
SEP Type: Not reported  
SEP Type Description: Not reported  
Proposed Amount: Not reported  
Final Monetary Amount: Not reported  
Paid Amount: Not reported  
Final Count: Not reported  
Final Amount: Not reported

Found Violation: Yes  
Agency Which Determined Violation: State  
Violation Short Description: Universal Waste - Small Quantity Handlers  
Date Violation was Determined: 20120403  
Actual Return to Compliance Date: 20120808  
Return to Compliance Qualifier: Unverifiable  
Violation Responsible Agency: State  
Scheduled Compliance Date: Not reported  
Enforcement Identifier: Not reported  
Date of Enforcement Action: Not reported  
Enforcement Responsible Agency: Not reported  
Enforcement Docket Number: Not reported  
Enforcement Attorney: Not reported  
Corrective Action Component: Not reported  
Appeal Initiated Date: Not reported  
Appeal Resolution Date: Not reported  
Disposition Status Date: Not reported  
Disposition Status: Not reported  
Disposition Status Description: Not reported

Map ID  
Direction  
Distance  
Elevation

MAP FINDINGS

Site

Database(s)

EDR ID Number  
EPA ID Number

**E-ONE INC (Continued)**

**1000699195**

Consent/Final Order Sequence Number: Not reported  
Consent/Final Order Respondent Name: Not reported  
Consent/Final Order Lead Agency: Not reported  
Enforcement Type: Not reported  
Enforcement Responsible Person: Not reported  
Enforcement Responsible Sub-Organization: Not reported  
SEP Sequence Number: Not reported  
SEP Expenditure Amount: Not reported  
SEP Scheduled Completion Date: Not reported  
SEP Actual Date: Not reported  
SEP Defaulted Date: Not reported  
SEP Type: Not reported  
SEP Type Description: Not reported  
Proposed Amount: Not reported  
Final Monetary Amount: Not reported  
Paid Amount: Not reported  
Final Count: Not reported  
Final Amount: Not reported

Found Violation: Yes  
Agency Which Determined Violation: State  
Violation Short Description: TSD IS-Container Use and Management  
Date Violation was Determined: 19910107  
Actual Return to Compliance Date: 19920811  
Return to Compliance Qualifier: Unverifiable  
Violation Responsible Agency: State  
Scheduled Compliance Date: Not reported  
Enforcement Identifier: 215  
Date of Enforcement Action: 19910107  
Enforcement Responsible Agency: State  
Enforcement Docket Number: Not reported  
Enforcement Attorney: Not reported  
Corrective Action Component: No  
Appeal Initiated Date: Not reported  
Appeal Resolution Date: Not reported  
Disposition Status Date: Not reported  
Disposition Status: Not reported  
Disposition Status Description: Not reported

Consent/Final Order Sequence Number: Not reported  
Consent/Final Order Respondent Name: Not reported  
Consent/Final Order Lead Agency: Not reported  
Enforcement Type: DEP NOTICE OF VIOLATION (NOV)  
Enforcement Responsible Person: TBD  
Enforcement Responsible Sub-Organization: CD  
SEP Sequence Number: Not reported  
SEP Expenditure Amount: Not reported  
SEP Scheduled Completion Date: Not reported  
SEP Actual Date: Not reported  
SEP Defaulted Date: Not reported  
SEP Type: Not reported  
SEP Type Description: Not reported  
Proposed Amount: Not reported  
Final Monetary Amount: Not reported  
Paid Amount: Not reported  
Final Count: Not reported  
Final Amount: Not reported

Map ID  
Direction  
Distance  
Elevation

MAP FINDINGS

Site

Database(s)

EDR ID Number  
EPA ID Number

**E-ONE INC (Continued)**

**1000699195**

Evaluation Action Summary:

Evaluation Date: 19860520  
Evaluation Responsible Agency: State  
Found Violation: Yes  
Evaluation Type Description: COMPLIANCE EVALUATION INSPECTION ON-SITE  
Evaluation Responsible Person Identifier: TBD  
Evaluation Responsible Sub-Organization: CD  
Actual Return to Compliance Date: 19920811  
Scheduled Compliance Date: Not reported  
Date of Request: Not reported  
Date Response Received: Not reported  
Request Agency: Not reported  
Former Citation: Not reported

Evaluation Date: 19860520  
Evaluation Responsible Agency: State  
Found Violation: Yes  
Evaluation Type Description: COMPLIANCE EVALUATION INSPECTION ON-SITE  
Evaluation Responsible Person Identifier: TBD  
Evaluation Responsible Sub-Organization: CD  
Actual Return to Compliance Date: 19920811  
Scheduled Compliance Date: Not reported  
Date of Request: Not reported  
Date Response Received: Not reported  
Request Agency: Not reported  
Former Citation: Not reported

Evaluation Date: 20220518  
Evaluation Responsible Agency: State  
Found Violation: Yes  
Evaluation Type Description: COMPLIANCE EVALUATION INSPECTION ON-SITE  
Evaluation Responsible Person Identifier: MJE  
Evaluation Responsible Sub-Organization: CD  
Actual Return to Compliance Date: 20220620  
Scheduled Compliance Date: Not reported  
Date of Request: Not reported  
Date Response Received: Not reported  
Request Agency: Not reported  
Former Citation: Not reported

Evaluation Date: 20030429  
Evaluation Responsible Agency: State  
Found Violation: Yes  
Evaluation Type Description: COMPLIANCE EVALUATION INSPECTION ON-SITE  
Evaluation Responsible Person Identifier: L P  
Evaluation Responsible Sub-Organization: CD  
Actual Return to Compliance Date: 20030506  
Scheduled Compliance Date: Not reported  
Date of Request: Not reported  
Date Response Received: Not reported  
Request Agency: Not reported  
Former Citation: Not reported

Evaluation Date: 19860520  
Evaluation Responsible Agency: State  
Found Violation: Yes  
Evaluation Type Description: COMPLIANCE EVALUATION INSPECTION ON-SITE

Map ID  
Direction  
Distance  
Elevation

MAP FINDINGS

Site

Database(s)

EDR ID Number  
EPA ID Number

**E-ONE INC (Continued)**

**1000699195**

Evaluation Responsible Person Identifier:	TBD
Evaluation Responsible Sub-Organization:	CD
Actual Return to Compliance Date:	19920811
Scheduled Compliance Date:	Not reported
Date of Request:	Not reported
Date Response Received:	Not reported
Request Agency:	Not reported
Former Citation:	Not reported
Evaluation Date:	20220518
Evaluation Responsible Agency:	State
Found Violation:	Yes
Evaluation Type Description:	COMPLIANCE EVALUATION INSPECTION ON-SITE
Evaluation Responsible Person Identifier:	MJE
Evaluation Responsible Sub-Organization:	CD
Actual Return to Compliance Date:	20220620
Scheduled Compliance Date:	Not reported
Date of Request:	Not reported
Date Response Received:	Not reported
Request Agency:	Not reported
Former Citation:	Not reported
Evaluation Date:	19980821
Evaluation Responsible Agency:	State
Found Violation:	Yes
Evaluation Type Description:	COMPLIANCE EVALUATION INSPECTION ON-SITE
Evaluation Responsible Person Identifier:	J P
Evaluation Responsible Sub-Organization:	CD
Actual Return to Compliance Date:	19981110
Scheduled Compliance Date:	19981101
Date of Request:	Not reported
Date Response Received:	Not reported
Request Agency:	Not reported
Former Citation:	Not reported
Evaluation Date:	19860520
Evaluation Responsible Agency:	State
Found Violation:	Yes
Evaluation Type Description:	COMPLIANCE EVALUATION INSPECTION ON-SITE
Evaluation Responsible Person Identifier:	TBD
Evaluation Responsible Sub-Organization:	CD
Actual Return to Compliance Date:	19920811
Scheduled Compliance Date:	Not reported
Date of Request:	Not reported
Date Response Received:	Not reported
Request Agency:	Not reported
Former Citation:	Not reported
Evaluation Date:	20120403
Evaluation Responsible Agency:	State
Found Violation:	Yes
Evaluation Type Description:	COMPLIANCE EVALUATION INSPECTION ON-SITE
Evaluation Responsible Person Identifier:	MJE
Evaluation Responsible Sub-Organization:	CD
Actual Return to Compliance Date:	20120808
Scheduled Compliance Date:	Not reported
Date of Request:	Not reported



Map ID  
Direction  
Distance  
Elevation

MAP FINDINGS

Site

Database(s)

EDR ID Number  
EPA ID Number

**E-ONE INC (Continued)**

**1000699195**

Date Response Received:	Not reported
Request Agency:	Not reported
Former Citation:	Not reported
Evaluation Date:	19860520
Evaluation Responsible Agency:	State
Found Violation:	Yes
Evaluation Type Description:	COMPLIANCE EVALUATION INSPECTION ON-SITE
Evaluation Responsible Person Identifier:	TBD
Evaluation Responsible Sub-Organization:	CD
Actual Return to Compliance Date:	19920811
Scheduled Compliance Date:	Not reported
Date of Request:	Not reported
Date Response Received:	Not reported
Request Agency:	Not reported
Former Citation:	Not reported
Evaluation Date:	20120403
Evaluation Responsible Agency:	State
Found Violation:	Yes
Evaluation Type Description:	COMPLIANCE EVALUATION INSPECTION ON-SITE
Evaluation Responsible Person Identifier:	MJE
Evaluation Responsible Sub-Organization:	CD
Actual Return to Compliance Date:	20120808
Scheduled Compliance Date:	Not reported
Date of Request:	Not reported
Date Response Received:	Not reported
Request Agency:	Not reported
Former Citation:	Not reported
Evaluation Date:	20120403
Evaluation Responsible Agency:	State
Found Violation:	Yes
Evaluation Type Description:	COMPLIANCE EVALUATION INSPECTION ON-SITE
Evaluation Responsible Person Identifier:	MJE
Evaluation Responsible Sub-Organization:	CD
Actual Return to Compliance Date:	20120808
Scheduled Compliance Date:	Not reported
Date of Request:	Not reported
Date Response Received:	Not reported
Request Agency:	Not reported
Former Citation:	Not reported
Evaluation Date:	19860520
Evaluation Responsible Agency:	State
Found Violation:	Yes
Evaluation Type Description:	COMPLIANCE EVALUATION INSPECTION ON-SITE
Evaluation Responsible Person Identifier:	TBD
Evaluation Responsible Sub-Organization:	CD
Actual Return to Compliance Date:	19920811
Scheduled Compliance Date:	Not reported
Date of Request:	Not reported
Date Response Received:	Not reported
Request Agency:	Not reported
Former Citation:	Not reported
Evaluation Date:	19980821

Map ID  
Direction  
Distance  
Elevation

MAP FINDINGS

Site

Database(s)

EDR ID Number  
EPA ID Number

**E-ONE INC (Continued)**

**1000699195**

Evaluation Responsible Agency:	State
Found Violation:	Yes
Evaluation Type Description:	COMPLIANCE EVALUATION INSPECTION ON-SITE
Evaluation Responsible Person Identifier:	J P
Evaluation Responsible Sub-Organization:	CD
Actual Return to Compliance Date:	19981110
Scheduled Compliance Date:	Not reported
Date of Request:	Not reported
Date Response Received:	Not reported
Request Agency:	Not reported
Former Citation:	Not reported
Evaluation Date:	19860520
Evaluation Responsible Agency:	State
Found Violation:	Yes
Evaluation Type Description:	COMPLIANCE EVALUATION INSPECTION ON-SITE
Evaluation Responsible Person Identifier:	TBD
Evaluation Responsible Sub-Organization:	CD
Actual Return to Compliance Date:	19920811
Scheduled Compliance Date:	Not reported
Date of Request:	Not reported
Date Response Received:	Not reported
Request Agency:	Not reported
Former Citation:	Not reported
Evaluation Date:	19931217
Evaluation Responsible Agency:	State
Found Violation:	No
Evaluation Type Description:	COMPLIANCE EVALUATION INSPECTION ON-SITE
Evaluation Responsible Person Identifier:	TBD
Evaluation Responsible Sub-Organization:	CD
Actual Return to Compliance Date:	Not reported
Scheduled Compliance Date:	Not reported
Date of Request:	Not reported
Date Response Received:	Not reported
Request Agency:	Not reported
Former Citation:	Not reported
Evaluation Date:	20220518
Evaluation Responsible Agency:	State
Found Violation:	Yes
Evaluation Type Description:	COMPLIANCE EVALUATION INSPECTION ON-SITE
Evaluation Responsible Person Identifier:	MJE
Evaluation Responsible Sub-Organization:	CD
Actual Return to Compliance Date:	20220620
Scheduled Compliance Date:	Not reported
Date of Request:	Not reported
Date Response Received:	Not reported
Request Agency:	Not reported
Former Citation:	Not reported
Evaluation Date:	20220518
Evaluation Responsible Agency:	State
Found Violation:	Yes
Evaluation Type Description:	COMPLIANCE EVALUATION INSPECTION ON-SITE
Evaluation Responsible Person Identifier:	MJE
Evaluation Responsible Sub-Organization:	CD

Map ID  
Direction  
Distance  
Elevation

MAP FINDINGS

Site

Database(s)

EDR ID Number  
EPA ID Number

**E-ONE INC (Continued)**

**1000699195**

Actual Return to Compliance Date: 20220620  
Scheduled Compliance Date: Not reported  
Date of Request: Not reported  
Date Response Received: Not reported  
Request Agency: Not reported  
Former Citation: Not reported

Evaluation Date: 19860520  
Evaluation Responsible Agency: State  
Found Violation: Yes  
Evaluation Type Description: COMPLIANCE EVALUATION INSPECTION ON-SITE  
Evaluation Responsible Person Identifier: TBD  
Evaluation Responsible Sub-Organization: CD  
Actual Return to Compliance Date: 19920811  
Scheduled Compliance Date: Not reported  
Date of Request: Not reported  
Date Response Received: Not reported  
Request Agency: Not reported  
Former Citation: Not reported

Evaluation Date: 20170726  
Evaluation Responsible Agency: State  
Found Violation: Yes  
Evaluation Type Description: COMPLIANCE EVALUATION INSPECTION ON-SITE  
Evaluation Responsible Person Identifier: DKH  
Evaluation Responsible Sub-Organization: CD  
Actual Return to Compliance Date: 20171009  
Scheduled Compliance Date: Not reported  
Date of Request: Not reported  
Date Response Received: Not reported  
Request Agency: Not reported  
Former Citation: Not reported

Evaluation Date: 19980821  
Evaluation Responsible Agency: State  
Found Violation: Yes  
Evaluation Type Description: COMPLIANCE EVALUATION INSPECTION ON-SITE  
Evaluation Responsible Person Identifier: J P  
Evaluation Responsible Sub-Organization: CD  
Actual Return to Compliance Date: 19981110  
Scheduled Compliance Date: Not reported  
Date of Request: Not reported  
Date Response Received: Not reported  
Request Agency: Not reported  
Former Citation: Not reported

Evaluation Date: 19860520  
Evaluation Responsible Agency: State  
Found Violation: Yes  
Evaluation Type Description: COMPLIANCE EVALUATION INSPECTION ON-SITE  
Evaluation Responsible Person Identifier: TBD  
Evaluation Responsible Sub-Organization: CD  
Actual Return to Compliance Date: 19920811  
Scheduled Compliance Date: Not reported  
Date of Request: Not reported  
Date Response Received: Not reported  
Request Agency: Not reported

Map ID  
Direction  
Distance  
Elevation

MAP FINDINGS

Site

Database(s)

EDR ID Number  
EPA ID Number

**E-ONE INC (Continued)**

**1000699195**

Former Citation:	Not reported
Evaluation Date:	19860520
Evaluation Responsible Agency:	State
Found Violation:	Yes
Evaluation Type Description:	COMPLIANCE EVALUATION INSPECTION ON-SITE
Evaluation Responsible Person Identifier:	TBD
Evaluation Responsible Sub-Organization:	CD
Actual Return to Compliance Date:	19920811
Scheduled Compliance Date:	Not reported
Date of Request:	Not reported
Date Response Received:	Not reported
Request Agency:	Not reported
Former Citation:	Not reported
Evaluation Date:	20220518
Evaluation Responsible Agency:	State
Found Violation:	Yes
Evaluation Type Description:	COMPLIANCE EVALUATION INSPECTION ON-SITE
Evaluation Responsible Person Identifier:	MJE
Evaluation Responsible Sub-Organization:	CD
Actual Return to Compliance Date:	20220823
Scheduled Compliance Date:	Not reported
Date of Request:	Not reported
Date Response Received:	Not reported
Request Agency:	Not reported
Former Citation:	Not reported
Evaluation Date:	19980821
Evaluation Responsible Agency:	State
Found Violation:	Yes
Evaluation Type Description:	COMPLIANCE EVALUATION INSPECTION ON-SITE
Evaluation Responsible Person Identifier:	J P
Evaluation Responsible Sub-Organization:	CD
Actual Return to Compliance Date:	19981110
Scheduled Compliance Date:	Not reported
Date of Request:	Not reported
Date Response Received:	Not reported
Request Agency:	Not reported
Former Citation:	Not reported
Evaluation Date:	19860520
Evaluation Responsible Agency:	State
Found Violation:	Yes
Evaluation Type Description:	COMPLIANCE EVALUATION INSPECTION ON-SITE
Evaluation Responsible Person Identifier:	TBD
Evaluation Responsible Sub-Organization:	CD
Actual Return to Compliance Date:	19920811
Scheduled Compliance Date:	Not reported
Date of Request:	Not reported
Date Response Received:	Not reported
Request Agency:	Not reported
Former Citation:	Not reported
Evaluation Date:	19980821
Evaluation Responsible Agency:	State
Found Violation:	Yes

Map ID  
Direction  
Distance  
Elevation

MAP FINDINGS

Site

Database(s)

EDR ID Number  
EPA ID Number

**E-ONE INC (Continued)**

**1000699195**

Evaluation Type Description: COMPLIANCE EVALUATION INSPECTION ON-SITE  
Evaluation Responsible Person Identifier: J P  
Evaluation Responsible Sub-Organization: CD  
Actual Return to Compliance Date: 19981110  
Scheduled Compliance Date: Not reported  
Date of Request: Not reported  
Date Response Received: Not reported  
Request Agency: Not reported  
Former Citation: Not reported

Evaluation Date: 19860520  
Evaluation Responsible Agency: State  
Found Violation: Yes  
Evaluation Type Description: COMPLIANCE EVALUATION INSPECTION ON-SITE  
Evaluation Responsible Person Identifier: TBD  
Evaluation Responsible Sub-Organization: CD  
Actual Return to Compliance Date: 19920811  
Scheduled Compliance Date: Not reported  
Date of Request: Not reported  
Date Response Received: Not reported  
Request Agency: Not reported  
Former Citation: Not reported

Evaluation Date: 19860520  
Evaluation Responsible Agency: State  
Found Violation: Yes  
Evaluation Type Description: COMPLIANCE EVALUATION INSPECTION ON-SITE  
Evaluation Responsible Person Identifier: TBD  
Evaluation Responsible Sub-Organization: CD  
Actual Return to Compliance Date: 19920811  
Scheduled Compliance Date: Not reported  
Date of Request: Not reported  
Date Response Received: Not reported  
Request Agency: Not reported  
Former Citation: Not reported

Evaluation Date: 19980821  
Evaluation Responsible Agency: State  
Found Violation: Yes  
Evaluation Type Description: COMPLIANCE EVALUATION INSPECTION ON-SITE  
Evaluation Responsible Person Identifier: J P  
Evaluation Responsible Sub-Organization: CD  
Actual Return to Compliance Date: 19981110  
Scheduled Compliance Date: 19981101  
Date of Request: Not reported  
Date Response Received: Not reported  
Request Agency: Not reported  
Former Citation: Not reported

Evaluation Date: 20120403  
Evaluation Responsible Agency: State  
Found Violation: Yes  
Evaluation Type Description: COMPLIANCE EVALUATION INSPECTION ON-SITE  
Evaluation Responsible Person Identifier: MJE  
Evaluation Responsible Sub-Organization: CD  
Actual Return to Compliance Date: 20120808  
Scheduled Compliance Date: Not reported

Map ID  
Direction  
Distance  
Elevation

MAP FINDINGS

Site

Database(s)

EDR ID Number  
EPA ID Number

**E-ONE INC (Continued)**

**1000699195**

Date of Request:	Not reported
Date Response Received:	Not reported
Request Agency:	Not reported
Former Citation:	Not reported
Evaluation Date:	20220518
Evaluation Responsible Agency:	State
Found Violation:	Yes
Evaluation Type Description:	COMPLIANCE EVALUATION INSPECTION ON-SITE
Evaluation Responsible Person Identifier:	MJE
Evaluation Responsible Sub-Organization:	CD
Actual Return to Compliance Date:	20220620
Scheduled Compliance Date:	Not reported
Date of Request:	Not reported
Date Response Received:	Not reported
Request Agency:	Not reported
Former Citation:	Not reported
Evaluation Date:	20120403
Evaluation Responsible Agency:	State
Found Violation:	Yes
Evaluation Type Description:	COMPLIANCE EVALUATION INSPECTION ON-SITE
Evaluation Responsible Person Identifier:	MJE
Evaluation Responsible Sub-Organization:	CD
Actual Return to Compliance Date:	20120808
Scheduled Compliance Date:	Not reported
Date of Request:	Not reported
Date Response Received:	Not reported
Request Agency:	Not reported
Former Citation:	Not reported
Evaluation Date:	19980821
Evaluation Responsible Agency:	State
Found Violation:	Yes
Evaluation Type Description:	COMPLIANCE EVALUATION INSPECTION ON-SITE
Evaluation Responsible Person Identifier:	J P
Evaluation Responsible Sub-Organization:	CD
Actual Return to Compliance Date:	19981110
Scheduled Compliance Date:	19981101
Date of Request:	Not reported
Date Response Received:	Not reported
Request Agency:	Not reported
Former Citation:	Not reported
Evaluation Date:	20120403
Evaluation Responsible Agency:	State
Found Violation:	Yes
Evaluation Type Description:	COMPLIANCE EVALUATION INSPECTION ON-SITE
Evaluation Responsible Person Identifier:	MJE
Evaluation Responsible Sub-Organization:	CD
Actual Return to Compliance Date:	20120808
Scheduled Compliance Date:	Not reported
Date of Request:	Not reported
Date Response Received:	Not reported
Request Agency:	Not reported
Former Citation:	Not reported

Map ID  
Direction  
Distance  
Elevation

MAP FINDINGS

Site

Database(s)

EDR ID Number  
EPA ID Number

**E-ONE INC (Continued)**

**1000699195**

Evaluation Date: 19860520  
Evaluation Responsible Agency: State  
Found Violation: Yes  
Evaluation Type Description: COMPLIANCE EVALUATION INSPECTION ON-SITE  
Evaluation Responsible Person Identifier: TBD  
Evaluation Responsible Sub-Organization: CD  
Actual Return to Compliance Date: 19920811  
Scheduled Compliance Date: Not reported  
Date of Request: Not reported  
Date Response Received: Not reported  
Request Agency: Not reported  
Former Citation: Not reported

Evaluation Date: 19860520  
Evaluation Responsible Agency: State  
Found Violation: Yes  
Evaluation Type Description: COMPLIANCE EVALUATION INSPECTION ON-SITE  
Evaluation Responsible Person Identifier: TBD  
Evaluation Responsible Sub-Organization: CD  
Actual Return to Compliance Date: 19920811  
Scheduled Compliance Date: Not reported  
Date of Request: Not reported  
Date Response Received: Not reported  
Request Agency: Not reported  
Former Citation: Not reported

Evaluation Date: 20170726  
Evaluation Responsible Agency: State  
Found Violation: Yes  
Evaluation Type Description: COMPLIANCE EVALUATION INSPECTION ON-SITE  
Evaluation Responsible Person Identifier: DKH  
Evaluation Responsible Sub-Organization: CD  
Actual Return to Compliance Date: 20171009  
Scheduled Compliance Date: Not reported  
Date of Request: Not reported  
Date Response Received: Not reported  
Request Agency: Not reported  
Former Citation: Not reported

Evaluation Date: 19980821  
Evaluation Responsible Agency: State  
Found Violation: Yes  
Evaluation Type Description: COMPLIANCE EVALUATION INSPECTION ON-SITE  
Evaluation Responsible Person Identifier: J P  
Evaluation Responsible Sub-Organization: CD  
Actual Return to Compliance Date: 19981110  
Scheduled Compliance Date: Not reported  
Date of Request: Not reported  
Date Response Received: Not reported  
Request Agency: Not reported  
Former Citation: Not reported

Evaluation Date: 20120403  
Evaluation Responsible Agency: State  
Found Violation: Yes  
Evaluation Type Description: COMPLIANCE EVALUATION INSPECTION ON-SITE  
Evaluation Responsible Person Identifier: MJE

Map ID  
Direction  
Distance  
Elevation

MAP FINDINGS

Site

Database(s)

EDR ID Number  
EPA ID Number

**E-ONE INC (Continued)**

**1000699195**

Evaluation Responsible Sub-Organization:	CD
Actual Return to Compliance Date:	20120808
Scheduled Compliance Date:	Not reported
Date of Request:	Not reported
Date Response Received:	Not reported
Request Agency:	Not reported
Former Citation:	Not reported
Evaluation Date:	20120403
Evaluation Responsible Agency:	State
Found Violation:	Yes
Evaluation Type Description:	COMPLIANCE EVALUATION INSPECTION ON-SITE
Evaluation Responsible Person Identifier:	MJE
Evaluation Responsible Sub-Organization:	CD
Actual Return to Compliance Date:	20120808
Scheduled Compliance Date:	Not reported
Date of Request:	Not reported
Date Response Received:	Not reported
Request Agency:	Not reported
Former Citation:	Not reported
Evaluation Date:	19980821
Evaluation Responsible Agency:	State
Found Violation:	Yes
Evaluation Type Description:	COMPLIANCE EVALUATION INSPECTION ON-SITE
Evaluation Responsible Person Identifier:	J P
Evaluation Responsible Sub-Organization:	CD
Actual Return to Compliance Date:	19981110
Scheduled Compliance Date:	19981101
Date of Request:	Not reported
Date Response Received:	Not reported
Request Agency:	Not reported
Former Citation:	Not reported
Evaluation Date:	19860520
Evaluation Responsible Agency:	State
Found Violation:	Yes
Evaluation Type Description:	COMPLIANCE EVALUATION INSPECTION ON-SITE
Evaluation Responsible Person Identifier:	TBD
Evaluation Responsible Sub-Organization:	CD
Actual Return to Compliance Date:	19920811
Scheduled Compliance Date:	Not reported
Date of Request:	Not reported
Date Response Received:	Not reported
Request Agency:	Not reported
Former Citation:	Not reported
Evaluation Date:	20120403
Evaluation Responsible Agency:	State
Found Violation:	Yes
Evaluation Type Description:	COMPLIANCE EVALUATION INSPECTION ON-SITE
Evaluation Responsible Person Identifier:	MJE
Evaluation Responsible Sub-Organization:	CD
Actual Return to Compliance Date:	20120808
Scheduled Compliance Date:	Not reported
Date of Request:	Not reported
Date Response Received:	Not reported



Map ID  
Direction  
Distance  
Elevation

MAP FINDINGS

Site

Database(s)

EDR ID Number  
EPA ID Number

**E-ONE INC (Continued)**

**1000699195**

Request Agency:	Not reported
Former Citation:	Not reported
Evaluation Date:	19980821
Evaluation Responsible Agency:	State
Found Violation:	Yes
Evaluation Type Description:	COMPLIANCE EVALUATION INSPECTION ON-SITE
Evaluation Responsible Person Identifier:	J P
Evaluation Responsible Sub-Organization:	CD
Actual Return to Compliance Date:	19981110
Scheduled Compliance Date:	Not reported
Date of Request:	Not reported
Date Response Received:	Not reported
Request Agency:	Not reported
Former Citation:	Not reported
Evaluation Date:	19980821
Evaluation Responsible Agency:	State
Found Violation:	Yes
Evaluation Type Description:	COMPLIANCE EVALUATION INSPECTION ON-SITE
Evaluation Responsible Person Identifier:	J P
Evaluation Responsible Sub-Organization:	CD
Actual Return to Compliance Date:	19981110
Scheduled Compliance Date:	19981101
Date of Request:	Not reported
Date Response Received:	Not reported
Request Agency:	Not reported
Former Citation:	Not reported
Evaluation Date:	19860520
Evaluation Responsible Agency:	State
Found Violation:	Yes
Evaluation Type Description:	COMPLIANCE EVALUATION INSPECTION ON-SITE
Evaluation Responsible Person Identifier:	TBD
Evaluation Responsible Sub-Organization:	CD
Actual Return to Compliance Date:	19920811
Scheduled Compliance Date:	Not reported
Date of Request:	Not reported
Date Response Received:	Not reported
Request Agency:	Not reported
Former Citation:	Not reported
Evaluation Date:	20120403
Evaluation Responsible Agency:	EPA
Found Violation:	Undetermined
Evaluation Type Description:	COMPLIANCE EVALUATION INSPECTION ON-SITE
Evaluation Responsible Person Identifier:	NMM
Evaluation Responsible Sub-Organization:	Not reported
Actual Return to Compliance Date:	Not reported
Scheduled Compliance Date:	Not reported
Date of Request:	Not reported
Date Response Received:	Not reported
Request Agency:	Not reported
Former Citation:	Not reported
Evaluation Date:	19860520
Evaluation Responsible Agency:	State

Map ID  
Direction  
Distance  
Elevation

MAP FINDINGS

Site

Database(s)

EDR ID Number  
EPA ID Number

**E-ONE INC (Continued)**

**1000699195**

Found Violation:	Yes
Evaluation Type Description:	COMPLIANCE EVALUATION INSPECTION ON-SITE
Evaluation Responsible Person Identifier:	TBD
Evaluation Responsible Sub-Organization:	CD
Actual Return to Compliance Date:	19920811
Scheduled Compliance Date:	Not reported
Date of Request:	Not reported
Date Response Received:	Not reported
Request Agency:	Not reported
Former Citation:	Not reported
Evaluation Date:	19860520
Evaluation Responsible Agency:	State
Found Violation:	Yes
Evaluation Type Description:	COMPLIANCE EVALUATION INSPECTION ON-SITE
Evaluation Responsible Person Identifier:	TBD
Evaluation Responsible Sub-Organization:	CD
Actual Return to Compliance Date:	19920811
Scheduled Compliance Date:	Not reported
Date of Request:	Not reported
Date Response Received:	Not reported
Request Agency:	Not reported
Former Citation:	Not reported
Evaluation Date:	20070130
Evaluation Responsible Agency:	State
Found Violation:	No
Evaluation Type Description:	COMPLIANCE EVALUATION INSPECTION ON-SITE
Evaluation Responsible Person Identifier:	L P
Evaluation Responsible Sub-Organization:	CD
Actual Return to Compliance Date:	Not reported
Scheduled Compliance Date:	Not reported
Date of Request:	Not reported
Date Response Received:	Not reported
Request Agency:	Not reported
Former Citation:	Not reported
Evaluation Date:	20220518
Evaluation Responsible Agency:	State
Found Violation:	Yes
Evaluation Type Description:	COMPLIANCE EVALUATION INSPECTION ON-SITE
Evaluation Responsible Person Identifier:	MJE
Evaluation Responsible Sub-Organization:	CD
Actual Return to Compliance Date:	20220620
Scheduled Compliance Date:	Not reported
Date of Request:	Not reported
Date Response Received:	Not reported
Request Agency:	Not reported
Former Citation:	Not reported
Evaluation Date:	19980821
Evaluation Responsible Agency:	State
Found Violation:	Yes
Evaluation Type Description:	COMPLIANCE EVALUATION INSPECTION ON-SITE
Evaluation Responsible Person Identifier:	J P
Evaluation Responsible Sub-Organization:	CD
Actual Return to Compliance Date:	19981110

Map ID  
Direction  
Distance  
Elevation

MAP FINDINGS

Site

Database(s)

EDR ID Number  
EPA ID Number

**E-ONE INC (Continued)**

**1000699195**

Scheduled Compliance Date:	19981101
Date of Request:	Not reported
Date Response Received:	Not reported
Request Agency:	Not reported
Former Citation:	Not reported
Evaluation Date:	19980821
Evaluation Responsible Agency:	State
Found Violation:	Yes
Evaluation Type Description:	COMPLIANCE EVALUATION INSPECTION ON-SITE
Evaluation Responsible Person Identifier:	J P
Evaluation Responsible Sub-Organization:	CD
Actual Return to Compliance Date:	19981110
Scheduled Compliance Date:	Not reported
Date of Request:	Not reported
Date Response Received:	Not reported
Request Agency:	Not reported
Former Citation:	Not reported
Evaluation Date:	19980821
Evaluation Responsible Agency:	State
Found Violation:	Yes
Evaluation Type Description:	COMPLIANCE EVALUATION INSPECTION ON-SITE
Evaluation Responsible Person Identifier:	J P
Evaluation Responsible Sub-Organization:	CD
Actual Return to Compliance Date:	19981110
Scheduled Compliance Date:	19981101
Date of Request:	Not reported
Date Response Received:	Not reported
Request Agency:	Not reported
Former Citation:	Not reported
Evaluation Date:	19860520
Evaluation Responsible Agency:	State
Found Violation:	Yes
Evaluation Type Description:	COMPLIANCE EVALUATION INSPECTION ON-SITE
Evaluation Responsible Person Identifier:	TBD
Evaluation Responsible Sub-Organization:	CD
Actual Return to Compliance Date:	19920811
Scheduled Compliance Date:	Not reported
Date of Request:	Not reported
Date Response Received:	Not reported
Request Agency:	Not reported
Former Citation:	Not reported
Evaluation Date:	19860520
Evaluation Responsible Agency:	State
Found Violation:	Yes
Evaluation Type Description:	COMPLIANCE EVALUATION INSPECTION ON-SITE
Evaluation Responsible Person Identifier:	TBD
Evaluation Responsible Sub-Organization:	CD
Actual Return to Compliance Date:	19920811
Scheduled Compliance Date:	Not reported
Date of Request:	Not reported
Date Response Received:	Not reported
Request Agency:	Not reported
Former Citation:	Not reported

Map ID  
Direction  
Distance  
Elevation

MAP FINDINGS

Site

Database(s)

EDR ID Number  
EPA ID Number

**E-ONE INC (Continued)**

**1000699195**

Evaluation Date: 20120403  
Evaluation Responsible Agency: State  
Found Violation: Yes  
Evaluation Type Description: COMPLIANCE EVALUATION INSPECTION ON-SITE  
Evaluation Responsible Person Identifier: MJE  
Evaluation Responsible Sub-Organization: CD  
Actual Return to Compliance Date: 20120808  
Scheduled Compliance Date: Not reported  
Date of Request: Not reported  
Date Response Received: Not reported  
Request Agency: Not reported  
Former Citation: Not reported

Evaluation Date: 19860520  
Evaluation Responsible Agency: State  
Found Violation: Yes  
Evaluation Type Description: COMPLIANCE EVALUATION INSPECTION ON-SITE  
Evaluation Responsible Person Identifier: TBD  
Evaluation Responsible Sub-Organization: CD  
Actual Return to Compliance Date: 19920811  
Scheduled Compliance Date: Not reported  
Date of Request: Not reported  
Date Response Received: Not reported  
Request Agency: Not reported  
Former Citation: Not reported

**ICIS:**

Enforcement Action ID: FL000A0000120830006600008  
FRS ID: 110000741127  
Action Name: EMERGENCY ONE, INC. (E-ONE, INC) 120830006600008  
Facility Name: EMERGENCY ONE, INC. (E-ONE, INC)  
Facility Address: 1701 SW 37TH AVENUE  
OCALA, FL 34474  
Enforcement Action Type: Administrative Order  
Facility County: MARION  
Program System Acronym: AIR  
Enforcement Action Forum Desc: Administrative - Formal  
EA Type Code: SCAAO  
Facility SIC Code: 3711  
Federal Facility ID: Not reported  
Latitude in Decimal Degrees: 29.172714  
Longitude in Decimal Degrees: -82.183993  
Permit Type Desc: Not reported  
Program System Acronym: FL0000001208300066  
Facility NAICS Code: 336120  
Tribal Land Code: Not reported

Enforcement Action ID: FL000A0000120830006600007  
FRS ID: 110000741127  
Action Name: EMERGENCY ONE, INC. (E-ONE, INC) 120830006600007  
Facility Name: EMERGENCY ONE, INC. (E-ONE, INC)  
Facility Address: 1701 SW 37TH AVENUE  
OCALA, FL 34474  
Enforcement Action Type: Notice of Violation  
Facility County: MARION  
Program System Acronym: AIR

Map ID  
Direction  
Distance  
Elevation

MAP FINDINGS

Site

Database(s)

EDR ID Number  
EPA ID Number

**E-ONE INC (Continued)**

**1000699195**

Enforcement Action Forum Desc: Administrative - Informal  
EA Type Code: NOV  
Facility SIC Code: 3711  
Federal Facility ID: Not reported  
Latitude in Decimal Degrees: 29.172714  
Longitude in Decimal Degrees: -82.183993  
Permit Type Desc: Not reported  
Program System Acronym: FL0000001208300066  
Facility NAICS Code: 336120  
Tribal Land Code: Not reported

Enforcement Action ID: FL000A0000120830006600003  
FRS ID: 110000741127  
Action Name: EMERGENCY ONE, INC. (E-ONE, INC) 120830006600003  
Facility Name: EMERGENCY ONE, INC. (E-ONE, INC)  
Facility Address: 1701 SW 37TH AVENUE  
OCALA, FL 34474

Enforcement Action Type: Notice of Violation  
Facility County: MARION  
Program System Acronym: AIR  
Enforcement Action Forum Desc: Administrative - Informal  
EA Type Code: NOV  
Facility SIC Code: 3711  
Federal Facility ID: Not reported  
Latitude in Decimal Degrees: 29.172714  
Longitude in Decimal Degrees: -82.183993  
Permit Type Desc: Not reported  
Program System Acronym: FL0000001208300066  
Facility NAICS Code: 336120  
Tribal Land Code: Not reported

Enforcement Action ID: 04-2013-4003  
FRS ID: 110000741127  
Action Name: E-ONE, INC.  
Facility Name: EMERGENCY ONE INC.  
Facility Address: 1701 SOUTHWEST 37TH AVENUE  
OCALA, FL 34474-2827

Enforcement Action Type: RCRA 3008A AO For Comp And/Or Penalty  
Facility County: MARION  
Program System Acronym: RCRAINFO  
Enforcement Action Forum Desc: Administrative - Formal  
EA Type Code: 3008A  
Facility SIC Code: Not reported  
Federal Facility ID: Not reported  
Latitude in Decimal Degrees: 29.172714  
Longitude in Decimal Degrees: -82.183993  
Permit Type Desc: Not reported  
Program System Acronym: FLD099355430  
Facility NAICS Code: Not reported  
Tribal Land Code: Not reported

Enforcement Action ID: 04-2008-9114  
FRS ID: 110000741127  
Action Name: E-ONE, INC.  
Facility Name: E-ONE  
Facility Address: 1701 SW 37TH AVENUE  
OCALA, FL 34474

Map ID  
Direction  
Distance  
Elevation

MAP FINDINGS

Site

Database(s)

EDR ID Number  
EPA ID Number

**E-ONE INC (Continued)**

**1000699195**

Enforcement Action Type: EPCRA 325 Action For Penalty  
Facility County: MARION  
Program System Acronym: ICIS  
Enforcement Action Forum Desc: Administrative - Formal  
EA Type Code: 325  
Facility SIC Code: 3711  
Federal Facility ID: Not reported  
Latitude in Decimal Degrees: 29.172714  
Longitude in Decimal Degrees: -82.183993  
Permit Type Desc: Not reported  
Program System Acronym: 600038060  
Facility NAICS Code: Not reported  
Tribal Land Code: Not reported

Facility Name: E-ONE INC  
Address: 1701 SOUTHWEST 37TH AVENUE  
Tribal Indicator: N  
Fed Facility: No  
NAIC Code: Not reported  
SIC Code: Not reported

Facility Name: E-ONE INC  
Address: 1701 SOUTHWEST 37TH AVENUE  
Tribal Indicator: N  
Fed Facility: No  
NAIC Code: Not reported  
SIC Code: Not reported

Facility Name: E-ONE INC  
Address: 1701 SOUTHWEST 37TH AVENUE  
Tribal Indicator: N  
Fed Facility: No  
NAIC Code: Not reported  
SIC Code: Not reported

Facility Name: E-ONE INC  
Address: 1701 SOUTHWEST 37TH AVENUE  
Tribal Indicator: N  
Fed Facility: No  
NAIC Code: Not reported  
SIC Code: Not reported

Facility Name: E-ONE INC  
Address: 1701 SOUTHWEST 37TH AVENUE  
Tribal Indicator: N  
Fed Facility: No  
NAIC Code: Not reported  
SIC Code: Not reported

Facility Name: E-ONE INC  
Address: 1701 SOUTHWEST 37TH AVENUE  
Tribal Indicator: N  
Fed Facility: No  
NAIC Code: Not reported  
SIC Code: Not reported

Map ID  
Direction  
Distance  
Elevation

MAP FINDINGS

Site

Database(s)

EDR ID Number  
EPA ID Number

**E-ONE INC (Continued)**

**1000699195**

Facility Name: E-ONE INC  
Address: 1701 SOUTHWEST 37TH AVENUE  
Tribal Indicator: N  
Fed Facility: No  
NAIC Code: Not reported  
SIC Code: Not reported

Facility Name: E-ONE INC  
Address: 1701 SOUTHWEST 37TH AVENUE  
Tribal Indicator: N  
Fed Facility: No  
NAIC Code: Not reported  
SIC Code: Not reported

Facility Name: E-ONE INC  
Address: 1701 SOUTHWEST 37TH AVENUE  
Tribal Indicator: N  
Fed Facility: No  
NAIC Code: Not reported  
SIC Code: 3711

Facility Name: E-ONE INC  
Address: 1701 SOUTHWEST 37TH AVENUE  
Tribal Indicator: N  
Fed Facility: No  
NAIC Code: Not reported  
SIC Code: 3711

Facility Name: E-ONE INC  
Address: 1701 SOUTHWEST 37TH AVENUE  
Tribal Indicator: N  
Fed Facility: No  
NAIC Code: Not reported  
SIC Code: 3711

Facility Name: E-ONE INC  
Address: 1701 SOUTHWEST 37TH AVENUE  
Tribal Indicator: N  
Fed Facility: No  
NAIC Code: Not reported  
SIC Code: 3711

Facility Name: E-ONE INC  
Address: 1701 SOUTHWEST 37TH AVENUE  
Tribal Indicator: N  
Fed Facility: No  
NAIC Code: Not reported  
SIC Code: 3711

Facility Name: E-ONE INC  
Address: 1701 SOUTHWEST 37TH AVENUE  
Tribal Indicator: N  
Fed Facility: No  
NAIC Code: Not reported  
SIC Code: 3711

Facility Name: E-ONE INC

Map ID  
Direction  
Distance  
Elevation

MAP FINDINGS

Site

Database(s)

EDR ID Number  
EPA ID Number

**E-ONE INC (Continued)**

**1000699195**

Address: 1701 SOUTHWEST 37TH AVENUE  
Tribal Indicator: N  
Fed Facility: No  
NAIC Code: Not reported  
SIC Code: 3711

Facility Name: E-ONE INC  
Address: 1701 SOUTHWEST 37TH AVENUE  
Tribal Indicator: N  
Fed Facility: No  
NAIC Code: Not reported  
SIC Code: 3711

US AIRS (AFS):

Region Code: 04  
County Code: FL083  
Programmatic ID: AIR FL0000001208300066  
Facility Registry ID: 110000741127  
D and B Number: Not reported  
Facility Site Name: EMERGENCY ONE, INC. (E-ONE, INC)  
Primary SIC Code: 3711  
NAICS Code: 336120  
Default Air Classification Code: SMI  
Facility Type of Ownership Code: POF  
Air CMS Category Code: SMI  
HPV Status: Not reported

US AIRS (AFS):

Region Code: 04  
Programmatic ID: AIR FL0000001208300066  
Facility Registry ID: 110000741127  
Air Operating Status Code: OPR  
Default Air Classification Code: SMI

Air Program: State Implementation Plan for National Primary and Secondary Ambient Air Quality Standards  
Activity Date: 2012-06-19 00:00:00  
Activity Status Date: Not reported  
Activity Group: Compliance Monitoring  
Activity Type: Inspection/Evaluation  
Activity Status: Not reported

Air Program: State Implementation Plan for National Primary and Secondary Ambient Air Quality Standards  
Activity Date: 2011-09-06 00:00:00  
Activity Status Date: Not reported  
Activity Group: Compliance Monitoring  
Activity Type: Inspection/Evaluation  
Activity Status: Not reported

Air Program: State Implementation Plan for National Primary and Secondary Ambient Air Quality Standards  
Activity Date: 2010-11-17 00:00:00  
Activity Status Date: Not reported  
Activity Group: Compliance Monitoring  
Activity Type: Inspection/Evaluation  
Activity Status: Not reported

Air Program: Title V Permits  
Activity Date: 2009-09-22 00:00:00



Map ID  
Direction  
Distance  
Elevation

MAP FINDINGS

Site

Database(s)

EDR ID Number  
EPA ID Number

**E-ONE INC (Continued)**

**1000699195**

Activity Status Date: Not reported  
Activity Group: Compliance Monitoring  
Activity Type: Inspection/Evaluation  
Activity Status: Not reported

Air Program: State Implementation Plan for National Primary and Secondary Ambient Air Quality Standards  
Activity Date: 2009-09-22 00:00:00  
Activity Status Date: Not reported  
Activity Group: Compliance Monitoring  
Activity Type: Inspection/Evaluation  
Activity Status: Not reported

Air Program: Title V Permits  
Activity Date: 2009-03-26 00:00:00  
Activity Status Date: Not reported  
Activity Group: Compliance Monitoring  
Activity Type: Inspection/Evaluation  
Activity Status: Not reported

Air Program: State Implementation Plan for National Primary and Secondary Ambient Air Quality Standards  
Activity Date: 2009-03-26 00:00:00  
Activity Status Date: Not reported  
Activity Group: Compliance Monitoring  
Activity Type: Inspection/Evaluation  
Activity Status: Not reported

Air Program: State Implementation Plan for National Primary and Secondary Ambient Air Quality Standards  
Activity Date: 2008-09-26 00:00:00  
Activity Status Date: Not reported  
Activity Group: Compliance Monitoring  
Activity Type: Inspection/Evaluation  
Activity Status: Not reported

Air Program: Title V Permits  
Activity Date: 2008-09-26 00:00:00  
Activity Status Date: Not reported  
Activity Group: Compliance Monitoring  
Activity Type: Inspection/Evaluation  
Activity Status: Not reported

Air Program: Title V Permits  
Activity Date: 2008-07-27 00:00:00  
Activity Status Date: Not reported  
Activity Group: Compliance Monitoring  
Activity Type: Inspection/Evaluation  
Activity Status: Not reported

Air Program: State Implementation Plan for National Primary and Secondary Ambient Air Quality Standards  
Activity Date: 2008-07-27 00:00:00  
Activity Status Date: Not reported  
Activity Group: Compliance Monitoring  
Activity Type: Inspection/Evaluation  
Activity Status: Not reported

Air Program: State Implementation Plan for National Primary and Secondary Ambient Air Quality Standards  
Activity Date: 2007-09-21 00:00:00  
Activity Status Date: Not reported

Map ID  
Direction  
Distance  
Elevation

MAP FINDINGS

Site

Database(s)

EDR ID Number  
EPA ID Number

**E-ONE INC (Continued)**

**1000699195**

Activity Group: Compliance Monitoring  
Activity Type: Inspection/Evaluation  
Activity Status: Not reported

Air Program: Title V Permits  
Activity Date: 2007-09-21 00:00:00  
Activity Status Date: Not reported  
Activity Group: Compliance Monitoring  
Activity Type: Inspection/Evaluation  
Activity Status: Not reported

Air Program: State Implementation Plan for National Primary and Secondary Ambient Air Quality Standards  
Activity Date: 2007-06-12 00:00:00  
Activity Status Date: Not reported  
Activity Group: Compliance Monitoring  
Activity Type: Inspection/Evaluation  
Activity Status: Not reported

Air Program: Title V Permits  
Activity Date: 2007-06-12 00:00:00  
Activity Status Date: Not reported  
Activity Group: Compliance Monitoring  
Activity Type: Inspection/Evaluation  
Activity Status: Not reported

Air Program: State Implementation Plan for National Primary and Secondary Ambient Air Quality Standards  
Activity Date: 2006-09-25 00:00:00  
Activity Status Date: Not reported  
Activity Group: Compliance Monitoring  
Activity Type: Inspection/Evaluation  
Activity Status: Not reported

Air Program: Title V Permits  
Activity Date: 2006-09-25 00:00:00  
Activity Status Date: Not reported  
Activity Group: Compliance Monitoring  
Activity Type: Inspection/Evaluation  
Activity Status: Not reported

Air Program: Title V Permits  
Activity Date: 2006-04-17 00:00:00  
Activity Status Date: Not reported  
Activity Group: Compliance Monitoring  
Activity Type: Inspection/Evaluation  
Activity Status: Not reported

Air Program: Title V Permits  
Activity Date: 2006-04-12 00:00:00  
Activity Status Date: Not reported  
Activity Group: Compliance Monitoring  
Activity Type: Inspection/Evaluation  
Activity Status: Not reported

Air Program: State Implementation Plan for National Primary and Secondary Ambient Air Quality Standards  
Activity Date: 2006-04-12 00:00:00  
Activity Status Date: Not reported  
Activity Group: Compliance Monitoring

Map ID  
Direction  
Distance  
Elevation

MAP FINDINGS

Site

Database(s)

EDR ID Number  
EPA ID Number

**E-ONE INC (Continued)**

**1000699195**

Activity Type: Inspection/Evaluation  
Activity Status: Not reported

Air Program: State Implementation Plan for National Primary and Secondary Ambient Air Quality Standards  
Activity Date: 2005-09-20 00:00:00  
Activity Status Date: Not reported  
Activity Group: Compliance Monitoring  
Activity Type: Inspection/Evaluation  
Activity Status: Not reported

Air Program: Title V Permits  
Activity Date: 2005-09-20 00:00:00  
Activity Status Date: Not reported  
Activity Group: Compliance Monitoring  
Activity Type: Inspection/Evaluation  
Activity Status: Not reported

Air Program: State Implementation Plan for National Primary and Secondary Ambient Air Quality Standards  
Activity Date: 2005-05-12 00:00:00  
Activity Status Date: Not reported  
Activity Group: Compliance Monitoring  
Activity Type: Inspection/Evaluation  
Activity Status: Not reported

Air Program: Title V Permits  
Activity Date: 2005-05-12 00:00:00  
Activity Status Date: Not reported  
Activity Group: Compliance Monitoring  
Activity Type: Inspection/Evaluation  
Activity Status: Not reported

Air Program: Title V Permits  
Activity Date: 2005-03-07 00:00:00  
Activity Status Date: Not reported  
Activity Group: Compliance Monitoring  
Activity Type: Inspection/Evaluation  
Activity Status: Not reported

Air Program: State Implementation Plan for National Primary and Secondary Ambient Air Quality Standards  
Activity Date: 2004-09-20 00:00:00  
Activity Status Date: Not reported  
Activity Group: Compliance Monitoring  
Activity Type: Inspection/Evaluation  
Activity Status: Not reported

Air Program: Title V Permits  
Activity Date: 2004-09-20 00:00:00  
Activity Status Date: Not reported  
Activity Group: Compliance Monitoring  
Activity Type: Inspection/Evaluation  
Activity Status: Not reported

Air Program: Title V Permits  
Activity Date: 2004-06-03 00:00:00  
Activity Status Date: Not reported  
Activity Group: Compliance Monitoring  
Activity Type: Inspection/Evaluation

Map ID  
Direction  
Distance  
Elevation

MAP FINDINGS

Site

Database(s)

EDR ID Number  
EPA ID Number

**E-ONE INC (Continued)**

**1000699195**

Activity Status:	Not reported
Air Program:	State Implementation Plan for National Primary and Secondary Ambient Air Quality Standards
Activity Date:	2004-06-03 00:00:00
Activity Status Date:	Not reported
Activity Group:	Compliance Monitoring
Activity Type:	Inspection/Evaluation
Activity Status:	Not reported
Air Program:	Title V Permits
Activity Date:	2004-01-14 00:00:00
Activity Status Date:	Not reported
Activity Group:	Compliance Monitoring
Activity Type:	Inspection/Evaluation
Activity Status:	Not reported
Air Program:	Title V Permits
Activity Date:	2003-09-16 00:00:00
Activity Status Date:	Not reported
Activity Group:	Compliance Monitoring
Activity Type:	Inspection/Evaluation
Activity Status:	Not reported
Air Program:	State Implementation Plan for National Primary and Secondary Ambient Air Quality Standards
Activity Date:	2003-09-16 00:00:00
Activity Status Date:	Not reported
Activity Group:	Compliance Monitoring
Activity Type:	Inspection/Evaluation
Activity Status:	Not reported
Air Program:	State Implementation Plan for National Primary and Secondary Ambient Air Quality Standards
Activity Date:	2003-05-14 00:00:00
Activity Status Date:	Not reported
Activity Group:	Compliance Monitoring
Activity Type:	Inspection/Evaluation
Activity Status:	Not reported
Air Program:	Title V Permits
Activity Date:	2003-05-14 00:00:00
Activity Status Date:	Not reported
Activity Group:	Compliance Monitoring
Activity Type:	Inspection/Evaluation
Activity Status:	Not reported
Air Program:	Title V Permits
Activity Date:	2003-03-17 00:00:00
Activity Status Date:	Not reported
Activity Group:	Compliance Monitoring
Activity Type:	Inspection/Evaluation
Activity Status:	Not reported
Air Program:	Title V Permits
Activity Date:	2002-09-11 00:00:00
Activity Status Date:	Not reported
Activity Group:	Compliance Monitoring
Activity Type:	Inspection/Evaluation
Activity Status:	Not reported

Map ID  
Direction  
Distance  
Elevation

MAP FINDINGS

Site

Database(s)

EDR ID Number  
EPA ID Number

**E-ONE INC (Continued)**

**1000699195**

Air Program: State Implementation Plan for National Primary and Secondary Ambient Air Quality Standards  
Activity Date: 2002-09-11 00:00:00  
Activity Status Date: Not reported  
Activity Group: Compliance Monitoring  
Activity Type: Inspection/Evaluation  
Activity Status: Not reported

Air Program: Title V Permits  
Activity Date: 2002-05-21 00:00:00  
Activity Status Date: Not reported  
Activity Group: Compliance Monitoring  
Activity Type: Inspection/Evaluation  
Activity Status: Not reported

Air Program: Title V Permits  
Activity Date: 2002-03-14 00:00:00  
Activity Status Date: Not reported  
Activity Group: Compliance Monitoring  
Activity Type: Inspection/Evaluation  
Activity Status: Not reported

Air Program: State Implementation Plan for National Primary and Secondary Ambient Air Quality Standards  
Activity Date: 2002-03-14 00:00:00  
Activity Status Date: Not reported  
Activity Group: Compliance Monitoring  
Activity Type: Inspection/Evaluation  
Activity Status: Not reported

Air Program: Title V Permits  
Activity Date: 2001-03-14 00:00:00  
Activity Status Date: Not reported  
Activity Group: Compliance Monitoring  
Activity Type: Inspection/Evaluation  
Activity Status: Not reported

Air Program: State Implementation Plan for National Primary and Secondary Ambient Air Quality Standards  
Activity Date: 2001-03-14 00:00:00  
Activity Status Date: Not reported  
Activity Group: Compliance Monitoring  
Activity Type: Inspection/Evaluation  
Activity Status: Not reported

Air Program: Title V Permits  
Activity Date: 2000-02-15 00:00:00  
Activity Status Date: 2000-02-15 00:00:00  
Activity Group: Enforcement Action  
Activity Type: Administrative - Formal  
Activity Status: Final Order Issued

Air Program: Title V Permits  
Activity Date: 2000-02-11 00:00:00  
Activity Status Date: Not reported  
Activity Group: Compliance Monitoring  
Activity Type: Inspection/Evaluation  
Activity Status: Not reported

Air Program: State Implementation Plan for National Primary and Secondary Ambient Air Quality Standards

Map ID  
Direction  
Distance  
Elevation

MAP FINDINGS

Site

Database(s)

EDR ID Number  
EPA ID Number

**E-ONE INC (Continued)**

**1000699195**

Activity Date: 2000-02-11 00:00:00  
Activity Status Date: Not reported  
Activity Group: Compliance Monitoring  
Activity Type: Inspection/Evaluation  
Activity Status: Not reported

Air Program: Title V Permits  
Activity Date: 2000-01-05 00:00:00  
Activity Status Date: 2000-01-05 00:00:00  
Activity Group: Enforcement Action  
Activity Type: Administrative - Informal  
Activity Status: Achieved

Air Program: Title V Permits  
Activity Date: 1999-09-23 00:00:00  
Activity Status Date: 1999-09-23 00:00:00  
Activity Group: Enforcement Action  
Activity Type: Administrative - Informal  
Activity Status: Achieved

Air Program: State Implementation Plan for National Primary and Secondary Ambient Air Quality Standards  
Activity Date: 1999-05-11 00:00:00  
Activity Status Date: Not reported  
Activity Group: Compliance Monitoring  
Activity Type: Inspection/Evaluation  
Activity Status: Not reported

Air Program: Title V Permits  
Activity Date: 1999-05-11 00:00:00  
Activity Status Date: Not reported  
Activity Group: Compliance Monitoring  
Activity Type: Inspection/Evaluation  
Activity Status: Not reported

**FINDS:**

Registry ID: 110000741127

[Click Here for FRS Facility Detail Report:](#)

**Environmental Interest/Information System:**

AFS (Aerometric Information Retrieval System (AIRS) Facility Subsystem) replaces the former Compliance Data System (CDS), the National Emission Data System (NEDS), and the Storage and Retrieval of Aerometric Data (SAROAD). AIRS is the national repository for information concerning airborne pollution in the United States. AFS is used to track emissions and compliance data from industrial plants. AFS data are utilized by states to prepare State Implementation Plans to comply with regulatory programs and by EPA as an input for the estimation of total national emissions. AFS is undergoing a major redesign to support facility operating permits required under Title V of the Clean Air Act.

**AIR SYNTHETIC MINOR**

US EPA TRIS (Toxics Release Inventory System) contains information from facilities on the amounts of over 300 listed toxic chemicals that these facilities release directly to air, water, land, or that are transported off-site.

Map ID  
 Direction  
 Distance  
 Elevation

MAP FINDINGS

Site

Database(s)

EDR ID Number  
 EPA ID Number

**E-ONE INC (Continued)**

**1000699195**

US National Pollutant Discharge Elimination System (NPDES) module of the Compliance Information System (ICIS) tracks surface water permits issued under the Clean Water Act. Under NPDES, all facilities that discharge pollutants from any point source into waters of the United States are required to obtain a permit. The permit will likely contain limits on what can be discharged, impose monitoring and reporting requirements, and include other provisions to ensure that the discharge does not adversely affect water quality.

RCRAInfo is a national information system that supports the Resource Conservation and Recovery Act (RCRA) program through the tracking of events and activities related to facilities that generate, transport, and treat, store, or dispose of hazardous waste. RCRAInfo allows RCRA program staff to track the notification, permit, compliance, and corrective action activities required under RCRA.

**HAZARDOUS WASTE BIENNIAL REPORTER**

Florida Environmental System Today Application (FIESTA) Data Maintenance (FDM) system maintains entity, environmental interest and affiliation data for the State of Florida.

ICIS (Integrated Compliance Information System) is the Integrated Compliance Information System and provides a database that, when complete, will contain integrated Enforcement and Compliance information across most of EPA's programs. The vision for ICIS is to replace EPA's independent databases that contain Enforcement data with a single repository for that information. Currently, ICIS contains all Federal Administrative and Judicial enforcement actions. This information is maintained in ICIS by EPA in the Regional offices and it Headquarters. A future release of ICIS will replace the Permit Compliance System (PCS) which supports the NPDES and will integrate that information with Federal actions already in the system. ICIS also has the capability to track other activities occurring in the Region that support Compliance and Enforcement programs. These include; Incident Tracking, Compliance Assistance, and Compliance Monitoring.

[Click this hyperlink](#) while viewing on your computer to access additional FINDS: detail in the EDR Site Report.

**AB150 EMERGENCY ONE INC**  
**East 1701 SW 37TH AVE**  
**< 1/8 OCALA, FL 34474**  
**0.018 mi.**  
**94 ft. Site 2 of 3 in cluster AB**

**FL LUST 1000733727**  
**FL AST N/A**  
**FL TANKS**  
**FL AIRS**  
**FL DWM CONTAM**  
**FL HW GEN**  
**FL TIER 2**  
**FL NPDES**

**Actual:**  
**82 ft.**

**Focus Map:**  
**12**

**LUST:**

Name: EMERGENCY ONE INC  
 Address: 1701 SW 37TH AVE  
 City,State,Zip: OCALA, FL 34474  
 Region: STATE  
 Facility Id: 8630380  
 Facility Status: OPEN  
 Facility Type: E - Industrial Plant  
 Facility Phone: (352)512-8530  
 Facility Cleanup Rank: Not reported  
 District: Central District  
 Lat/Long (dms): 29 10 19.7937000 / 82 10 56.3644000  
 Section: 23  
 Township: 15

Map ID  
Direction  
Distance  
Elevation

MAP FINDINGS

Site

Database(s)

EDR ID Number  
EPA ID Number

**EMERGENCY ONE INC (Continued)**

**1000733727**

Range: 21  
Feature: Not reported  
Method: AGPS  
Datum: 0  
Score: Not reported  
Score Effective Date: Not reported  
Score When Ranked: Not reported  
Operator: JASON FREET  
Name Update: 1995-09-21 00:00:00  
Address Update: 2020-06-25 00:00:00

**Petroleum Cleanup PCT Facility Score:**

Facility Cleanup Status: NREQ - NOT REQUIRED  
Contact: JAY JOHNSON  
Contact Company: E-ONE INC  
Contact Address: 1701 SW 37TH AVE  
Contact City/State/Zip: OCALA, FL 34474  
Phone: (352)861-3864  
Bad Address Ind: N  
State: FL  
Zip: 34474, 2827  
Score: Not reported  
Score Effective Date: Not reported  
Related Party ID: 6545  
Primary RP Role: ACCOUNT OWNER  
RP Begin Date: 1986-12-17  
RP Zip: 2827  
RP Extension: Not reported

**Discharge Cleanup Summary:**

Discharge Date: 3/21/1996  
PCT Discharge Combined: Not reported  
Cleanup Required: N - NO CLEANUP REQUIRED  
Discharge Cleanup Status: NREQ - CLEANUP NOT REQUIRED  
Disch Cleanup Status Date: 5/29/2001  
Cleanup Work Status: COMPLETED  
Information Source: D - DISCHARGE NOTIFICATION  
Other Source Description: Not reported  
Eligibility Indicator: I - INELIGIBLE  
Site Manager: Not reported  
Site Mgr End Date: Not reported  
Tank Office: -

**Petroleum Cleanup Program Eligibility:**

Facility ID: 8630380  
Discharge Date: 3/21/1996  
Pct Discharge Combined With: Not reported  
Cleanup Required: N - NO CLEANUP REQUIRED  
Discharge Cleanup Status: NREQ - CLEANUP NOT REQUIRED  
Disch Cleanup Status Date: 5/29/2001  
Cleanup Work Status: COMPLETED  
Information Source: Not reported  
Other Source Description: Not reported  
Application Received Date: Not reported  
Cleanup Program: O - OTHER  
Eligibility Status: Not reported  
Elig Status Date: Not reported  
Letter Of Intent Date: Not reported



Map ID  
Direction  
Distance  
Elevation

MAP FINDINGS

Site

Database(s)

EDR ID Number  
EPA ID Number

**EMERGENCY ONE INC (Continued)**

1000733727

Redetermined: Not reported  
Inspection Date: Not reported  
Site Manager: Not reported  
Site Mgr End Date: Not reported  
Tank Office: -  
Deductible Amount: Not reported  
Deductible Paid To Date: Not reported  
Co-Pay Amount: Not reported  
Co-Pay Paid To Date: Not reported  
Cap Amount: Not reported

Task Information:

District: CD  
Facility ID: 8630380  
Facility Status: OPEN  
Facility Type: E - Industrial Plant -  
County: MARION  
County ID: 42  
Cleanup Eligibility Status: I  
Source Effective Date: Not reported  
Discharge Date: 03-21-1996  
Cleanup Required: N - NO CLEANUP REQUIRED  
Discharge Cleanup Status: NREQ - CLEANUP NOT REQUIRED  
Disch Cleanup Status Date: 05-29-2001  
SRC Action Type: -  
SRC Submit Date: Not reported  
SRC Review Date: Not reported  
SRC Completion Status: -  
SRC Issue Date: Not reported  
SRC Comment: Not reported  
Cleanup Work Status: COMPLETED  
Site Mgr: Not reported  
Site Mgr End Date: Not reported  
Tank Office: -  
SR Task ID: Not reported  
SR Cleanup Responsible: -  
SR Funding Eligibility Type: -  
SR Actual Cost: Not reported  
SR Completion Date: Not reported  
SR Payment Date: Not reported  
SR Oral Date: Not reported  
SR Written Date: Not reported  
SR Soil Removal: Not reported  
SR Free Product Removal: Not reported  
SR Soil Tonnage Removed: Not reported  
SR Soil Treatment: Not reported  
SR Other Treatment: Not reported  
SR Alternate Proc Received Date: Not reported  
SR Alternate Procedure Status: Not reported  
SR Alternate Procedure Status Date: Not reported  
SR Alternate Procedure Comments: Not reported  
SA Task ID: Not reported  
SA Cleanup Responsible: -  
SA Funding Eligibility Type: -  
SA Actual Cost: Not reported  
SA Completion Date: Not reported  
SA Payment Date: Not reported  
RAP Task ID: Not reported

Map ID  
Direction  
Distance  
Elevation

MAP FINDINGS

Site

Database(s)

EDR ID Number  
EPA ID Number

**EMERGENCY ONE INC (Continued)**

**1000733727**

RAP Cleanup Responsible ID: -  
RAP Funding Eligibility Type: -  
RAP Actual Cost: Not reported  
RAP Completion Date: Not reported  
RAP Payment Date: Not reported  
RAP Last Order Approved: Not reported  
RA Task ID: Not reported  
RA Cleanup Responsible: -  
RA Funding Eligibility Type: -  
RA Years to Complete: Not reported  
RA Actual Cost: Not reported

Click here for Florida Oculus:

AST:

Facility ID: 8630380  
Name: EMERGENCY ONE INC  
Address: 1701 SW 37TH AVE  
City,State,Zip: OCALA, FL 34474  
Facility Phone: 3525128530  
Facility Status: OPEN  
Facility Type: E  
Type Description: Industrial Plant  
Depco: C  
Region: STATE  
Positioning Method: AGPS  
Latitude/Longitude: 29 9 51 / 82 8 7

Tank:

Tank ID: 5  
Tank Capacity: 10000  
Tank Location: ABOVEGROUND  
Tank Status: U  
Status Date: 03/01/1996  
Install Date: 3/1/1996  
Substance: D  
Content Description: Vehicular Diesel  
Vessel Indicator: TANK  
DEP Contractor: C

Piping:

Tank ID: 5  
Piping Category: A  
Piping Description: Abv, no soil contact  
  
Tank ID: 5  
Piping Category: B  
Piping Description: Steel/galvanized metal  
  
Tank ID: 5  
Piping Category: I  
Piping Description: Suction piping system

Monitoring:

Tank ID: 5  
Petro Monitoring Category: F  
Monitoring Description: Monitor dbl wall tank space

Map ID  
Direction  
Distance  
Elevation

MAP FINDINGS

Site

Database(s)

EDR ID Number  
EPA ID Number

**EMERGENCY ONE INC (Continued)**

**1000733727**

Tank ID: 5  
Petro Monitoring Category: L  
Monitoring Description: Automatic tank gauging - USTs

Tank ID: 5  
Petro Monitoring Category: Q  
Monitoring Description: Visual inspection of ASTs

Tank ID: 5  
Petro Monitoring Category: 6  
Monitoring Description: External piping monitoring

Owner:

Owner ID: 6545  
Owner Name: E-ONE INC  
Owner Address: 1701 SW 37TH AVE  
Owner Address 2: ATTN: STORAGE TANK REGIS  
Owner City,State,Zip: OCALA, FL 34474  
Owner Contact: JAY JOHNSON  
Owner Phone: 3528613864

Construction:

Tank ID: 5  
Construction Category: K  
Construction Description: AST containment

Tank ID: 5  
Construction Category: L  
Construction Description: Compartmented

Tank ID: 5  
Construction Category: M  
Construction Description: Spill containment bucket

Tank ID: 5  
Construction Category: R  
Construction Description: Double wall - tank jacket

Tank ID: 5  
Construction Category: C  
Construction Description: Steel

Tank ID: 5  
Construction Category: P  
Construction Description: Level gauges/alarms

TANKS:

Name: EMERGENCY ONE INC-SMITH OIL CO  
Address: 1701 SW 37TH AVE  
City,State,Zip: OCALA, FL 32674  
Facility ID: 8841051  
Facility Phone: Not reported  
Facility Status: CLOSED  
Facility Type: C

Map ID  
Direction  
Distance  
Elevation

MAP FINDINGS

Site

Database(s)

EDR ID Number  
EPA ID Number

**EMERGENCY ONE INC (Continued)**

**1000733727**

Type Description: Fuel user/Non-retail  
Dep Co: P  
Lat/Lon Deg Min Sec: 29 10 16 / 82 10 59

**AIRS:**

Name: E-ONE, INC. - BODY PLANT  
Address: 1701 SW 37TH AVENUE  
City,State,Zip: OCALA, FL 34474  
Facility ID: 830066  
Facility Status: A  
Office: CD  
Category: POINT  
Owner Name: Emergency One, Inc. (E-One, Inc)  
SIC Code: Transportation Equipment  
Title V: N  
Contact Name: Bryan Bucklen  
Contact Address: 1701 Sw 37th Ave  
Contact Address 2: Not reported  
Contact City: Ocala  
Issue Date: 08/13/2013  
Contact Zip Code: 34474  
Contact Zip4: Not reported  
Contact Phone: 327-361-3429  
Contact EMail: bbucklen@e-one.com  
Permit Number: 0830066007AF  
Expiration Date: 08/30/2018  
UTM Zone: 17  
UTM North: 3227.69  
UTM East: 384.85  
Latitude Direction: 29  
Latitude Minute: 10  
Latitude Second: 21.4508  
Longitude Direction: 82  
Longitude Minute: 11  
Longitude Second: 3.154  
NAICS: Not reported  
Type: Not reported  
Primary Resp. Official: Not reported  
Primary Resp. Official Address 1: Not reported  
Primary Resp. Official Address2: Not reported  
Primary Resp. Official City: Not reported  
Primary Resp. Official State: Not reported  
Primary Resp. Official Zip5: Not reported  
Primary Resp. Official Phone: Not reported  
Primary Resp. Official Email: Not reported  
Owner/Auth. Representative Address1: Not reported  
Owner/Auth. Representative Address2: Not reported  
Owner/Auth. Representative City: Not reported  
Owner/Auth. Representative State: Not reported  
Owner/Auth. Representative Zip5: Not reported  
Owner/Auth. Representative Phone: Not reported  
Owner/Auth. Representative Email: Not reported

Name: E-ONE, INC. - BODY PLANT  
Address: 1701 SW 37TH AVENUE  
City,State,Zip: OCALA, FL 34474  
Facility ID: 830066

Map ID  
Direction  
Distance  
Elevation

MAP FINDINGS

Site

Database(s)

EDR ID Number  
EPA ID Number

**EMERGENCY ONE INC (Continued)**

**1000733727**

Facility Status: A  
Office: CD  
Category: POINT  
Owner Name: Emergency One, Inc. (E-One, Inc)  
SIC Code: Transportation Equipment  
Title V: N  
Contact Name: Bryan Bucklen  
Contact Address: 1701 Sw 37th Ave  
Contact Address 2: Not reported  
Contact City: Ocala  
Issue Date: 07/29/2014  
Contact Zip Code: 34474  
Contact Zip4: Not reported  
Contact Phone: 327-361-3429  
Contact EMail: bbucklen@e-one.com  
Permit Number: 0830066008AC  
Expiration Date: 07/30/2014  
UTM Zone: 17  
UTM North: 3227.69  
UTM East: 384.85  
Latitude Direction: 29  
Latitude Minute: 10  
Latitude Second: 21.4508  
Longitude Direction: 82  
Longitude Minute: 11  
Longitude Second: 3.154  
NAICS: Not reported  
Type: Not reported  
Primary Resp. Official: Not reported  
Primary Resp. Official Address 1: Not reported  
Primary Resp. Official Address2: Not reported  
Primary Resp. Official City: Not reported  
Primary Resp. Official State: Not reported  
Primary Resp. Official Zip5: Not reported  
Primary Resp. Official Phone: Not reported  
Primary Resp. Official Email: Not reported  
Owner/Auth. Representative Address1: Not reported  
Owner/Auth. Representative Address2: Not reported  
Owner/Auth. Representative City: Not reported  
Owner/Auth. Representative State: Not reported  
Owner/Auth. Representative Zip5: Not reported  
Owner/Auth. Representative Phone: Not reported  
Owner/Auth. Representative Email: Not reported  
  
Name: E-ONE, INC. - BODY PLANT  
Address: 1701 SW 37TH AVENUE  
City,State,Zip: OCALA, FL 34474  
Facility ID: 830066  
Facility Status: A  
Office: CD  
Category: POINT  
Owner Name: Emergency One, Inc. (E-One, Inc)  
SIC Code: Transportation Equipment  
Title V: N  
Contact Name: Bryan Bucklen  
Contact Address: 1701 Sw 37th Ave  
Contact Address 2: Not reported

Map ID  
Direction  
Distance  
Elevation

MAP FINDINGS

Site

Database(s)

EDR ID Number  
EPA ID Number

**EMERGENCY ONE INC (Continued)**

**1000733727**

Contact City: Ocala  
Issue Date: 11/29/2018  
Contact Zip Code: 34474  
Contact Zip4: Not reported  
Contact Phone: 327-361-3429  
Contact EMail: bbucklen@e-one.com  
Permit Number: 0830066011AO  
Expiration Date: 12/01/2023  
UTM Zone: 17  
UTM North: 3227.69  
UTM East: 384.85  
Latitude Direction: 29  
Latitude Minute: 10  
Latitude Second: 21.4508  
Longitude Direction: 82  
Longitude Minute: 11  
Longitude Second: 3.154  
NAICS: Heavy Duty Truck Manufacturing  
Type: Surface Coating Operation  
Primary Resp. Official: Not reported  
Primary Resp. Official Address 1: Not reported  
Primary Resp. Official Address2: Not reported  
Primary Resp. Official City: Not reported  
Primary Resp. Official State: Not reported  
Primary Resp. Official Zip5: Not reported  
Primary Resp. Official Phone: Not reported  
Primary Resp. Official Email: Not reported  
Owner/Auth. Representative Address1: E-One, Inc  
Owner/Auth. Representative Address2: 1701 Sw 37th Avenue  
Owner/Auth. Representative City: Ocala  
Owner/Auth. Representative State: FL  
Owner/Auth. Representative Zip5: 34474  
Owner/Auth. Representative Phone: 352-861-3229  
Owner/Auth. Representative Email: jay.johnson@revfiregroup.com  
  
Name: E-ONE, INC. - BODY PLANT  
Address: 1701 SW 37TH AVENUE  
City,State,Zip: OCALA, FL 34474  
Facility ID: 830066  
Facility Status: A  
Office: CD  
Category: POINT  
Owner Name: Emergency One, Inc. (E-One, Inc)  
SIC Code: Transportation Equipment  
Title V: N  
Contact Name: Bryan Bucklen  
Contact Address: 1701 Sw 37th Ave  
Contact Address 2: Not reported  
Contact City: Ocala  
Issue Date: 05/07/2018  
Contact Zip Code: 34474  
Contact Zip4: Not reported  
Contact Phone: 327-361-3429  
Contact EMail: bbucklen@e-one.com  
Permit Number: 0830066010AC  
Expiration Date: 02/15/2019  
UTM Zone: 17

Map ID  
Direction  
Distance  
Elevation

MAP FINDINGS

Site

Database(s)

EDR ID Number  
EPA ID Number

**EMERGENCY ONE INC (Continued)**

**1000733727**

UTM North: 3227.69  
UTM East: 384.85  
Latitude Direction: 29  
Latitude Minute: 10  
Latitude Second: 21.4508  
Longitude Direction: 82  
Longitude Minute: 11  
Longitude Second: 3.154  
NAICS: Heavy Duty Truck Manufacturing  
Type: Surface Coating Operation  
Primary Resp. Official: Not reported  
Primary Resp. Official Address 1: Not reported  
Primary Resp. Official Address2: Not reported  
Primary Resp. Official City: Not reported  
Primary Resp. Official State: Not reported  
Primary Resp. Official Zip5: Not reported  
Primary Resp. Official Phone: Not reported  
Primary Resp. Official Email: Not reported  
Owner/Auth. Representative Address1: E-One, Inc  
Owner/Auth. Representative Address2: 1701 Sw 37th Avenue  
Owner/Auth. Representative City: Ocala  
Owner/Auth. Representative State: FL  
Owner/Auth. Representative Zip5: 34474  
Owner/Auth. Representative Phone: 352-861-3229  
Owner/Auth. Representative Email: jay.johnson@revfiregroup.com  
  
Name: E-ONE, INC. - BODY PLANT  
Address: 1701 SW 37TH AVENUE  
City,State,Zip: OCALA, FL 34474  
Facility ID: 830066  
Facility Status: A  
Office: CD  
Category: POINT  
Owner Name: Emergency One, Inc. (E-One, Inc)  
SIC Code: Transportation Equipment  
Title V: N  
Contact Name: Bryan Bucklen  
Contact Address: 1701 Sw 37th Ave  
Contact Address 2: Not reported  
Contact City: Ocala  
Issue Date: 05/25/2017  
Contact Zip Code: 34474  
Contact Zip4: Not reported  
Contact Phone: 327-361-3429  
Contact EMail: bbucklen@e-one.com  
Permit Number: 0830066009AC  
Expiration Date: 12/31/2017  
UTM Zone: 17  
UTM North: 3227.69  
UTM East: 384.85  
Latitude Direction: 29  
Latitude Minute: 10  
Latitude Second: 21.4508  
Longitude Direction: 82  
Longitude Minute: 11  
Longitude Second: 3.154  
NAICS: Heavy Duty Truck Manufacturing

Map ID  
Direction  
Distance  
Elevation

MAP FINDINGS

Site

Database(s)

EDR ID Number  
EPA ID Number

**EMERGENCY ONE INC (Continued)**

**1000733727**

Type: Surface Coating Operation  
Primary Resp. Official: Not reported  
Primary Resp. Official Address 1: Not reported  
Primary Resp. Official Address2: Not reported  
Primary Resp. Official City: Not reported  
Primary Resp. Official State: Not reported  
Primary Resp. Official Zip5: Not reported  
Primary Resp. Official Phone: Not reported  
Primary Resp. Official Email: Not reported  
Owner/Auth. Representative Address1: E-One, Inc  
Owner/Auth. Representative Address2: 1701 Sw 37th Avenue  
Owner/Auth. Representative City: Ocala  
Owner/Auth. Representative State: FL  
Owner/Auth. Representative Zip5: 34474  
Owner/Auth. Representative Phone: 352-861-3229  
Owner/Auth. Representative Email: jay.johnson@revfiregroup.com

**DWM CONTAM:**

Name: EMERGENCY ONE INC  
Address: 1701 SW 37TH AVE  
City,State,Zip: OCALA, FL  
Program Site Id: 8630380  
Lat DD: 29  
Lat MM: 9  
Lat SS: Not reported  
Long DD: 82  
Long MM: 8  
Long SS: 7  
Office/ District: CD  
Program Area: PETROLEUM  
Priority Score: Not reported  
Datum: 0  
Method: AGPS  
Facility Status: CLOSED-STCM  
Facility Type: Not reported  
Score Effective Date: Not reported  
Score When Ranked: Not reported  
Rank: Not reported  
Operator: Not reported  
Phone: Not reported  
Name Changed: Not reported  
Addr Changed: Not reported  
Related Party ID: Not reported  
Primary RP Role: Not reported  
RP Begin Date: Not reported  
RP Name: Not reported  
RP Address1: Not reported  
RP Address2: Not reported  
RP City: Not reported  
RP State: Not reported  
RP Zip5: Not reported  
RP Zip4: Not reported  
Contact: Not reported  
RP Phone: Not reported  
RP Extension: Not reported  
Site Manager: Not reported



Map ID  
Direction  
Distance  
Elevation

MAP FINDINGS

Site

Database(s)

EDR ID Number  
EPA ID Number

**EMERGENCY ONE INC (Continued)**

**1000733727**

HW GEN:

Site ID: 10056  
Name: E-ONE INC  
Address: 1701 SW 37TH AVE  
City,State,Zip: OCALA, FL 34474 2827  
Type: Large  
Handler ID: FLD099355430  
Office: CD  
Notified Date: 10/15/1984  
Last Inspection Date: 05/18/2022  
Facility Installation: LQG-CEI  
Object ID: 20  
Documents: <https://prodenv.dep.state.fl.us/DepNexus/public/electronic-documents/FLD099355430/facility!search>  
X Coordinates: 576322.0012  
Y Coordinates: 575327.99849

TIER 2:

Name: E ONE  
Address: 1701 SW 37TH AVE  
City,State,Zip: OCALA, FL 34474

Year: 2019  
Facility Id: 6678057  
Active Date: Not reported  
Inactive Date: Not reported  
Sale Pending: Not reported  
Original Date: Not reported  
PLOT Source: Not reported  
Latitude: Not reported  
Longitude: Not reported  
LEPC District: Not reported  
Counties: Not reported  
SERC: Not reported  
Program Level: Not reported  
PRIME: Not reported  
SIC Code: Not reported  
SIC Code 2: Not reported  
NAICS Code: 336120  
Last Modified Date: 02/28/2020  
First Submit Date: 02/27/2020  
Data Submitted By: Jay Johnson  
Company Name: E ONE  
Comments: Not reported

Contact:

Contact ID: Not reported  
Year: 2019  
Facility Id: 6678057  
Contact Type: Owner / Operator  
Contact Name: E-ONE, Inc.  
Contact Title: Not reported  
Contact Phone: 3522371122  
Contact 24Hr Phone: Not reported  
Contact Telephone 2: Not reported  
Contact Telephone 3: Not reported  
Contact Telephone 4: Not reported

Map ID  
Direction  
Distance  
Elevation

MAP FINDINGS

Site

Database(s)

EDR ID Number  
EPA ID Number

**EMERGENCY ONE INC (Continued)**

**1000733727**

Contact Telephone 5: Not reported  
Contact Telephone 6: Not reported  
Contact Email: bbucklen@e-one.com

Contact ID: Not reported  
Year: 2019  
Facility Id: 6678057  
Contact Type: Owner / Operator  
Contact Name: E-ONE, Inc.  
Contact Title: Not reported  
Contact Phone: 3522371122  
Contact 24Hr Phone: Not reported  
Contact Telephone 2: Not reported  
Contact Telephone 3: Not reported  
Contact Telephone 4: Not reported  
Contact Telephone 5: Not reported  
Contact Telephone 6: Not reported  
Contact Email: bbucklen@e-one.com

Contact ID: Not reported  
Year: 2019  
Facility Id: 6678057  
Contact Type: Owner / Operator  
Contact Name: E-ONE, Inc.  
Contact Title: Not reported  
Contact Phone: 3522371122  
Contact 24Hr Phone: Not reported  
Contact Telephone 2: Not reported  
Contact Telephone 3: Not reported  
Contact Telephone 4: Not reported  
Contact Telephone 5: Not reported  
Contact Telephone 6: Not reported  
Contact Email: bbucklen@e-one.com

Contact ID: Not reported  
Year: 2019  
Facility Id: 6678057  
Contact Type: Owner / Operator  
Contact Name: E-ONE, Inc.  
Contact Title: Not reported  
Contact Phone: 3522371122  
Contact 24Hr Phone: Not reported  
Contact Telephone 2: Not reported  
Contact Telephone 3: Not reported  
Contact Telephone 4: Not reported  
Contact Telephone 5: Not reported  
Contact Telephone 6: Not reported  
Contact Email: bbucklen@e-one.com

WASTEWATER:  
Name: E-ONE  
Address: 1701 SW 37TH AVE  
City,State,Zip: OCALA, FL  
Facility ID: FLR05C245

Map ID  
Direction  
Distance  
Elevation

MAP FINDINGS

Site

Database(s)

EDR ID Number  
EPA ID Number

**EMERGENCY ONE INC (Continued)**

**1000733727**

Facility Type: Multi-Sector Stormwater GP  
Status: Active - Existing, permitted facility/site for which effluent, reclaimed water or wastewater residual discharge into the environment and/or monitoring is taking place.  
District Office: TLST  
NPDES Permitted Site: Not reported  
Environmental Interest: Not reported  
Owner Type: Private  
Permit Capacity: Not reported  
Party Name: Gary Pacilio, PMTE  
Company Name: E-One Inc  
RP Address: 1701 SW 37th Ave  
RP Address 2: Not reported  
RP City,Stat,Zip: Ocala FL 34474-2827  
Telephone: 3522371122  
Email: gary.pacilio@revfiregroup.com  
Issue Date: 07/04/2022  
Effective Date: 07/04/2022  
Expiration Date: 07/03/2027  
DOC Description: Generic Permit  
Latitude Degrees: 29  
Latitude Minutes: 10  
Latitude Seconds: 19  
Longitude Degrees: 82  
Longitude Minutes: 10  
Longitude Seconds: 55  
Treatment: Not reported  
Decode For Fstatus: Active

**AB151**  
**East**  
**< 1/8**  
**0.018 mi.**  
**94 ft.**

**EMERGENCY ONE INC**  
**1701 SW 37TH AVE**  
**OCALA, FL 34474**  
**Site 3 of 3 in cluster AB**

**FL UST** **U004311042**  
**FL Financial Assurance** **N/A**

**Actual:**  
**82 ft.**  
**Focus Map:**  
**12**

UST:  
Facility ID: 8630380  
Name: EMERGENCY ONE INC  
Address: 1701 SW 37TH AVE  
City,State,Zip: Ocala, FL 34474  
Facility Phone: 3525128530  
Facility Status: OPEN  
Facility Type: E  
Type Description: Industrial Plant  
Depco: C  
Region: STATE  
Positioning Method: AGPS  
Latitude/Longitude: 29 9 51 / 82 8 7

UST:  
Tank ID: 3  
Tank Capacity: 5000  
Tank Location: UNDERGROUND  
Tank Status: B  
Status Date: 03/01/1996  
Install Date: 7/1/1978  
Substance: D  
Content Description: Vehicular Diesel

Map ID  
Direction  
Distance  
Elevation

MAP FINDINGS

Site

Database(s)

EDR ID Number  
EPA ID Number

**EMERGENCY ONE INC (Continued)**

**U004311042**

Vessel Indicator: TANK  
DEP Contractor: C

Owner:  
Owner ID: 6545  
Owner Name: E-ONE INC  
Owner Address: 1701 SW 37TH AVE  
Owner Address 2: ATTN: STORAGE TANK REGIS  
Owner City,State,Zip: OCALA, FL 34474  
Owner Contact: JAY JOHNSON  
Owner Phone: 3528613864

Construction:

Tank ID: 5  
Construction Category: K  
Construction Description: AST containment

Tank ID: 5  
Construction Category: L  
Construction Description: Compartmented

Tank ID: 5  
Construction Category: M  
Construction Description: Spill containment bucket

Tank ID: 5  
Construction Category: R  
Construction Description: Double wall - tank jacket

Tank ID: 5  
Construction Category: C  
Construction Description: Steel

Tank ID: 5  
Construction Category: P  
Construction Description: Level gauges/alarms

Piping:

Tank ID: 5  
Piping Category: A  
Piping Description: Abv, no soil contact

Tank ID: 5  
Piping Category: B  
Piping Description: Steel/galvanized metal

Tank ID: 5  
Piping Category: I  
Piping Description: Suction piping system

Monitoring:

Tank ID: 5  
Petro Monitoring Category: F  
Monitoring Description: Monitor dbl wall tank space

Tank ID: 5

Map ID  
Direction  
Distance  
Elevation

MAP FINDINGS

Site

Database(s)

EDR ID Number  
EPA ID Number

**EMERGENCY ONE INC (Continued)**

**U004311042**

Petro Monitoring Category: L  
Monitoring Description: Automatic tank gauging - USTs

Tank ID: 5  
Petro Monitoring Category: Q  
Monitoring Description: Visual inspection of ASTs

Tank ID: 5  
Petro Monitoring Category: 6  
Monitoring Description: External piping monitoring

Tank ID: 4  
Tank Capacity: 10000  
Tank Location: UNDERGROUND  
Tank Status: B  
Status Date: 03/01/1996  
Install Date: 2/1/1980  
Substance: D  
Content Description: Vehicular Diesel  
Vessel Indicator: TANK  
DEP Contractor: C

Owner:  
Owner ID: 6545  
Owner Name: E-ONE INC  
Owner Address: 1701 SW 37TH AVE  
Owner Address 2: ATTN: STORAGE TANK REGIS  
Owner City,State,Zip: OCALA, FL 34474  
Owner Contact: JAY JOHNSON  
Owner Phone: 3528613864

Construction:  
Tank ID: 5  
Construction Category: K  
Construction Description: AST containment

Tank ID: 5  
Construction Category: L  
Construction Description: Compartmented

Tank ID: 5  
Construction Category: M  
Construction Description: Spill containment bucket

Tank ID: 5  
Construction Category: R  
Construction Description: Double wall - tank jacket

Tank ID: 5  
Construction Category: C  
Construction Description: Steel

Tank ID: 5  
Construction Category: P  
Construction Description: Level gauges/alarms

Map ID  
Direction  
Distance  
Elevation

MAP FINDINGS

Site

Database(s)

EDR ID Number  
EPA ID Number

**EMERGENCY ONE INC (Continued)**

**U004311042**

Piping:

Tank ID: 5  
Piping Category: A  
Piping Description: Abv, no soil contact

Tank ID: 5  
Piping Category: B  
Piping Description: Steel/galvanized metal

Tank ID: 5  
Piping Category: I  
Piping Description: Suction piping system

Monitoring:

Tank ID: 5  
Petro Monitoring Category: F  
Monitoring Description: Monitor dbl wall tank space

Tank ID: 5  
Petro Monitoring Category: L  
Monitoring Description: Automatic tank gauging - USTs

Tank ID: 5  
Petro Monitoring Category: Q  
Monitoring Description: Visual inspection of ASTs

Tank ID: 5  
Petro Monitoring Category: 6  
Monitoring Description: External piping monitoring

Tank ID: 1  
Tank Capacity: 5000  
Tank Location: UNDERGROUND  
Tank Status: B  
Status Date: 03/01/1996  
Install Date: 7/1/1978  
Substance: B  
Content Description: Unleaded Gas  
Vessel Indicator: TANK  
DEP Contractor: C

Owner:

Owner ID: 6545  
Owner Name: E-ONE INC  
Owner Address: 1701 SW 37TH AVE  
Owner Address 2: ATTN: STORAGE TANK REGIS  
Owner City,State,Zip: OCALA, FL 34474  
Owner Contact: JAY JOHNSON  
Owner Phone: 3528613864

Construction:

Tank ID: 5  
Construction Category: K  
Construction Description: AST containment

Map ID  
Direction  
Distance  
Elevation

MAP FINDINGS

Site

Database(s)

EDR ID Number  
EPA ID Number

**EMERGENCY ONE INC (Continued)**

**U004311042**

Tank ID:	5
Construction Category:	L
Construction Description:	Compartmented
Tank ID:	5
Construction Category:	M
Construction Description:	Spill containment bucket
Tank ID:	5
Construction Category:	R
Construction Description:	Double wall - tank jacket
Tank ID:	5
Construction Category:	C
Construction Description:	Steel
Tank ID:	5
Construction Category:	P
Construction Description:	Level gauges/alarms
Piping:	
Tank ID:	5
Piping Category:	A
Piping Description:	Abv, no soil contact
Tank ID:	5
Piping Category:	B
Piping Description:	Steel/galvanized metal
Tank ID:	5
Piping Category:	I
Piping Description:	Suction piping system
Monitoring:	
Tank ID:	5
Petro Monitoring Category:	F
Monitoring Description:	Monitor dbl wall tank space
Tank ID:	5
Petro Monitoring Category:	L
Monitoring Description:	Automatic tank gauging - USTs
Tank ID:	5
Petro Monitoring Category:	Q
Monitoring Description:	Visual inspection of ASTs
Tank ID:	5
Petro Monitoring Category:	6
Monitoring Description:	External piping monitoring
Tank ID:	2
Tank Capacity:	10000
Tank Location:	UNDERGROUND
Tank Status:	B
Status Date:	03/01/1996

Map ID  
Direction  
Distance  
Elevation

MAP FINDINGS

Site

Database(s)

EDR ID Number  
EPA ID Number

**EMERGENCY ONE INC (Continued)**

**U004311042**

Install Date: 2/1/1980  
Substance: B  
Content Description: Unleaded Gas  
Vessel Indicator: TANK  
DEP Contractor: C

Owner:  
Owner ID: 6545  
Owner Name: E-ONE INC  
Owner Address: 1701 SW 37TH AVE  
Owner Address 2: ATTN: STORAGE TANK REGIS  
Owner City,State,Zip: OCALA, FL 34474  
Owner Contact: JAY JOHNSON  
Owner Phone: 3528613864

Construction:

Tank ID: 5  
Construction Category: K  
Construction Description: AST containment

Tank ID: 5  
Construction Category: L  
Construction Description: Compartmented

Tank ID: 5  
Construction Category: M  
Construction Description: Spill containment bucket

Tank ID: 5  
Construction Category: R  
Construction Description: Double wall - tank jacket

Tank ID: 5  
Construction Category: C  
Construction Description: Steel

Tank ID: 5  
Construction Category: P  
Construction Description: Level gauges/alarms

Piping:

Tank ID: 5  
Piping Category: A  
Piping Description: Abv, no soil contact

Tank ID: 5  
Piping Category: B  
Piping Description: Steel/galvanized metal

Tank ID: 5  
Piping Category: I  
Piping Description: Suction piping system

Monitoring:

Tank ID: 5  
Petro Monitoring Category: F



Map ID  
Direction  
Distance  
Elevation

MAP FINDINGS

Site

Database(s)

EDR ID Number  
EPA ID Number

**EMERGENCY ONE INC (Continued)**

**U004311042**

Monitoring Description: Monitor dbl wall tank space

Tank ID: 5  
Petro Monitoring Category: L  
Monitoring Description: Automatic tank gauging - USTs

Tank ID: 5  
Petro Monitoring Category: Q  
Monitoring Description: Visual inspection of ASTs

Tank ID: 5  
Petro Monitoring Category: 6  
Monitoring Description: External piping monitoring

**FL Financial Assurance 3:**

Name: EMERGENCY ONE INC  
Address: 1701 SW 37TH AVE  
City,State,Zip: OCALA, FL 34474  
Region: 3  
Facility ID: 8630380  
Facility Phone: 3525128530  
Facility Status: OPEN  
Facility Type: E  
Type Description: Industrial Plant  
DEP CO: C  
Financial Responsibility: INSURANCE  
Insurance Company: ACE  
Effective Date: 02/20/2009  
Expire Date: 02/20/2010  
Owner ID: 6545  
Owner Name: E-ONE INC  
Owner Address: 1701 SW 37TH AVE  
Owner Address2: ATTN: STORAGE TANK REGIS  
Owner City,St,Zip: OCALA, FL 34474  
Contact: JAY JOHNSON  
Resp Party Phone: 3528613864

Name: EMERGENCY ONE INC  
Address: 1701 SW 37TH AVE  
City,State,Zip: OCALA, FL 34474  
Region: 3  
Facility ID: 8630380  
Facility Phone: 3525128530  
Facility Status: OPEN  
Facility Type: E  
Type Description: Industrial Plant  
DEP CO: C  
Financial Responsibility: INSURANCE  
Insurance Company: ACE  
Effective Date: 02/20/2010  
Expire Date: 02/20/2011  
Owner ID: 6545  
Owner Name: E-ONE INC  
Owner Address: 1701 SW 37TH AVE  
Owner Address2: ATTN: STORAGE TANK REGIS

Map ID  
Direction  
Distance  
Elevation

MAP FINDINGS

Site

Database(s)

EDR ID Number  
EPA ID Number

**EMERGENCY ONE INC (Continued)**

**U004311042**

Owner City,St,Zip: Ocala, FL 34474  
Contact: JAY JOHNSON  
Resp Party Phone: 3528613864

Name: EMERGENCY ONE INC  
Address: 1701 SW 37TH AVE  
City,State,Zip: Ocala, FL 34474  
Region: 3  
Facility ID: 8630380  
Facility Phone: 3525128530  
Facility Status: OPEN  
Facility Type: E  
Type Description: Industrial Plant  
DEP CO: C  
Financial Responsibility: INSURANCE  
Insurance Company: ACE  
Effective Date: 02/20/2015  
Expire Date: 02/20/2016  
Owner ID: 6545  
Owner Name: E-ONE INC  
Owner Address: 1701 SW 37TH AVE  
Owner Address2: ATTN: STORAGE TANK REGIS  
Owner City,St,Zip: Ocala, FL 34474  
Contact: JAY JOHNSON  
Resp Party Phone: 3528613864

Name: EMERGENCY ONE INC  
Address: 1701 SW 37TH AVE  
City,State,Zip: Ocala, FL 34474  
Region: 3  
Facility ID: 8630380  
Facility Phone: 3525128530  
Facility Status: OPEN  
Facility Type: E  
Type Description: Industrial Plant  
DEP CO: C  
Financial Responsibility: INSURANCE  
Insurance Company: ACE  
Effective Date: 02/20/2017  
Expire Date: 02/20/2018  
Owner ID: 6545  
Owner Name: E-ONE INC  
Owner Address: 1701 SW 37TH AVE  
Owner Address2: ATTN: STORAGE TANK REGIS  
Owner City,St,Zip: Ocala, FL 34474  
Contact: JAY JOHNSON  
Resp Party Phone: 3528613864

Name: EMERGENCY ONE INC  
Address: 1701 SW 37TH AVE  
City,State,Zip: Ocala, FL 34474  
Region: 3  
Facility ID: 8630380  
Facility Phone: 3525128530  
Facility Status: OPEN  
Facility Type: E  
Type Description: Industrial Plant

Map ID  
Direction  
Distance  
Elevation

MAP FINDINGS

Site

Database(s)

EDR ID Number  
EPA ID Number

**EMERGENCY ONE INC (Continued)**

**U004311042**

DEP CO: C  
Financial Responsibility: INSURANCE  
Insurance Company: ACE  
Effective Date: 02/20/2018  
Expire Date: 02/20/2019  
Owner ID: 6545  
Owner Name: E-ONE INC  
Owner Address: 1701 SW 37TH AVE  
Owner Address2: ATTN: STORAGE TANK REGIS  
Owner City,St,Zip: OCALA, FL 34474  
Contact: JAY JOHNSON  
Resp Party Phone: 3528613864

Name: EMERGENCY ONE INC  
Address: 1701 SW 37TH AVE  
City,State,Zip: OCALA, FL 34474  
Region: 3  
Facility ID: 8630380  
Facility Phone: 3525128530  
Facility Status: OPEN  
Facility Type: E  
Type Description: Industrial Plant  
DEP CO: C  
Financial Responsibility: INSURANCE  
Insurance Company: ACE  
Effective Date: 02/21/2016  
Expire Date: 02/20/2017  
Owner ID: 6545  
Owner Name: E-ONE INC  
Owner Address: 1701 SW 37TH AVE  
Owner Address2: ATTN: STORAGE TANK REGIS  
Owner City,St,Zip: OCALA, FL 34474  
Contact: JAY JOHNSON  
Resp Party Phone: 3528613864

Name: EMERGENCY ONE INC  
Address: 1701 SW 37TH AVE  
City,State,Zip: OCALA, FL 34474  
Region: 3  
Facility ID: 8630380  
Facility Phone: 3525128530  
Facility Status: OPEN  
Facility Type: E  
Type Description: Industrial Plant  
DEP CO: C  
Financial Responsibility: INSURANCE  
Insurance Company: ACE AMERICAN INSURANCE COMPANY  
Effective Date: 02/20/2019  
Expire Date: 02/20/2020  
Owner ID: 6545  
Owner Name: E-ONE INC  
Owner Address: 1701 SW 37TH AVE  
Owner Address2: ATTN: STORAGE TANK REGIS  
Owner City,St,Zip: OCALA, FL 34474  
Contact: JAY JOHNSON  
Resp Party Phone: 3528613864

Map ID  
Direction  
Distance  
Elevation

MAP FINDINGS

Site

Database(s)

EDR ID Number  
EPA ID Number

**EMERGENCY ONE INC (Continued)**

**U004311042**

Name: EMERGENCY ONE INC  
Address: 1701 SW 37TH AVE  
City,State,Zip: OCALA, FL 34474  
Region: 3  
Facility ID: 8630380  
Facility Phone: 3525128530  
Facility Status: OPEN  
Facility Type: E  
Type Description: Industrial Plant  
DEP CO: C  
Financial Responsibility: INSURANCE  
Insurance Company: ACE AMERICAN INSURANCE COMPANY  
Effective Date: 02/20/2020  
Expire Date: 02/20/2021  
Owner ID: 6545  
Owner Name: E-ONE INC  
Owner Address: 1701 SW 37TH AVE  
Owner Address2: ATTN: STORAGE TANK REGIS  
Owner City,St,Zip: OCALA, FL 34474  
Contact: JAY JOHNSON  
Resp Party Phone: 3528613864

Name: EMERGENCY ONE INC  
Address: 1701 SW 37TH AVE  
City,State,Zip: OCALA, FL 34474  
Region: 3  
Facility ID: 8630380  
Facility Phone: 3525128530  
Facility Status: OPEN  
Facility Type: E  
Type Description: Industrial Plant  
DEP CO: C  
Financial Responsibility: INSURANCE  
Insurance Company: ACE AMERICAN INSURANCE COMPANY  
Effective Date: 02/20/2021  
Expire Date: 02/20/2022  
Owner ID: 6545  
Owner Name: E-ONE INC  
Owner Address: 1701 SW 37TH AVE  
Owner Address2: ATTN: STORAGE TANK REGIS  
Owner City,St,Zip: OCALA, FL 34474  
Contact: JAY JOHNSON  
Resp Party Phone: 3528613864

Name: EMERGENCY ONE INC  
Address: 1701 SW 37TH AVE  
City,State,Zip: OCALA, FL 34474  
Region: 3  
Facility ID: 8630380  
Facility Phone: 3525128530  
Facility Status: OPEN  
Facility Type: E  
Type Description: Industrial Plant  
DEP CO: C  
Financial Responsibility: INSURANCE  
Insurance Company: ACE AMERICAN INSURANCE COMPANY  
Effective Date: 03/02/2022

Map ID  
Direction  
Distance  
Elevation

MAP FINDINGS

Site

Database(s)

EDR ID Number  
EPA ID Number

**EMERGENCY ONE INC (Continued)**

**U004311042**

Expire Date: 02/20/2023  
Owner ID: 6545  
Owner Name: E-ONE INC  
Owner Address: 1701 SW 37TH AVE  
Owner Address2: ATTN: STORAGE TANK REGIS  
Owner City,St,Zip: OCALA, FL 34474  
Contact: JAY JOHNSON  
Resp Party Phone: 3528613864

Name: EMERGENCY ONE INC  
Address: 1701 SW 37TH AVE  
City,State,Zip: OCALA, FL 34474  
Region: 3  
Facility ID: 8630380  
Facility Phone: 3525128530  
Facility Status: OPEN  
Facility Type: E  
Type Description: Industrial Plant  
DEP CO: C  
Financial Responsibility: INSURANCE  
Insurance Company: ILLINOIS UNION  
Effective Date: 02/20/2009  
Expire Date: 02/20/2010  
Owner ID: 6545  
Owner Name: E-ONE INC  
Owner Address: 1701 SW 37TH AVE  
Owner Address2: ATTN: STORAGE TANK REGIS  
Owner City,St,Zip: OCALA, FL 34474  
Contact: JAY JOHNSON  
Resp Party Phone: 3528613864

Name: EMERGENCY ONE INC  
Address: 1701 SW 37TH AVE  
City,State,Zip: OCALA, FL 34474  
Region: 3  
Facility ID: 8630380  
Facility Phone: 3525128530  
Facility Status: OPEN  
Facility Type: E  
Type Description: Industrial Plant  
DEP CO: C  
Financial Responsibility: INSURANCE  
Insurance Company: ILLINOIS UNION  
Effective Date: 02/20/2011  
Expire Date: 02/20/2012  
Owner ID: 6545  
Owner Name: E-ONE INC  
Owner Address: 1701 SW 37TH AVE  
Owner Address2: ATTN: STORAGE TANK REGIS  
Owner City,St,Zip: OCALA, FL 34474  
Contact: JAY JOHNSON  
Resp Party Phone: 3528613864

Name: EMERGENCY ONE INC  
Address: 1701 SW 37TH AVE  
City,State,Zip: OCALA, FL 34474  
Region: 3

Map ID  
Direction  
Distance  
Elevation

MAP FINDINGS

Site

Database(s)

EDR ID Number  
EPA ID Number

**EMERGENCY ONE INC (Continued)**

**U004311042**

Facility ID: 8630380  
Facility Phone: 3525128530  
Facility Status: OPEN  
Facility Type: E  
Type Description: Industrial Plant  
DEP CO: C  
Financial Responsibility: INSURANCE  
Insurance Company: ILLINOIS UNION  
Effective Date: 02/20/2012  
Expire Date: 02/20/2013  
Owner ID: 6545  
Owner Name: E-ONE INC  
Owner Address: 1701 SW 37TH AVE  
Owner Address2: ATTN: STORAGE TANK REGIS  
Owner City,St,Zip: OCALA, FL 34474  
Contact: JAY JOHNSON  
Resp Party Phone: 3528613864

Name: EMERGENCY ONE INC  
Address: 1701 SW 37TH AVE  
City,State,Zip: OCALA, FL 34474  
Region: 3  
Facility ID: 8630380  
Facility Phone: 3525128530  
Facility Status: OPEN  
Facility Type: E  
Type Description: Industrial Plant  
DEP CO: C  
Financial Responsibility: INSURANCE  
Insurance Company: ILLINOIS UNION  
Effective Date: 02/20/2013  
Expire Date: 02/20/2015  
Owner ID: 6545  
Owner Name: E-ONE INC  
Owner Address: 1701 SW 37TH AVE  
Owner Address2: ATTN: STORAGE TANK REGIS  
Owner City,St,Zip: OCALA, FL 34474  
Contact: JAY JOHNSON  
Resp Party Phone: 3528613864

**AC152**  
**East**  
**< 1/8**  
**0.018 mi.**  
**94 ft.**

**DAMAR MANUFACTURING INC**  
**701 NW 37TH AVE**  
**OCALA, FL 34475**  
**Site 1 of 2 in cluster AC**

**RCRA NonGen / NLR** **1001195682**  
**FINDS** **FLR000029595**  
**ECHO**

**Actual:**  
**69 ft.**  
**Focus Map:**  
**10**

RCRA Listings:  
Date Form Received by Agency: 20121030  
Handler Name: Damar Manufacturing Inc  
Handler Address: 701 NW 37TH AVE  
Handler City,State,Zip: OCALA, FL 34475-5682  
EPA ID: FLR000029595  
Contact Name: DAVID BAINES  
Contact Address: PO BOX 5007  
Contact City,State,Zip: OCALA, FL 34478-5007  
Contact Telephone: 352-732-2331  
Contact Fax: Not reported  
Contact Email: Not reported

Map ID  
Direction  
Distance  
Elevation

MAP FINDINGS

Site

Database(s)

EDR ID Number  
EPA ID Number

**DAMAR MANUFACTURING INC (Continued)**

**1001195682**

Contact Title:	OWNER
EPA Region:	04
Land Type:	Private
Federal Waste Generator Description:	Not a generator, verified
Non-Notifier:	Not reported
Biennial Report Cycle:	Not reported
Accessibility:	Not reported
Active Site Indicator:	Not reported
State District Owner:	FL
State District:	CD
Mailing Address:	NW 37TH AVE
Mailing City,State,Zip:	OCALA, FL 34475-5682
Owner Name:	David Baines
Owner Type:	Private
Operator Name:	Brian Baines
Operator Type:	Private
Short-Term Generator Activity:	No
Importer Activity:	No
Mixed Waste Generator:	No
Transporter Activity:	No
Transfer Facility Activity:	No
Recycler Activity with Storage:	No
Small Quantity On-Site Burner Exemption:	No
Smelting Melting and Refining Furnace Exemption:	No
Underground Injection Control:	No
Off-Site Waste Receipt:	No
Universal Waste Indicator:	No
Universal Waste Destination Facility:	No
Federal Universal Waste:	No
Active Site State-Reg Handler:	---
Federal Facility Indicator:	Not reported
Hazardous Secondary Material Indicator:	N
Sub-Part K Indicator:	Not reported
2018 GPRA Permit Baseline:	Not on the Baseline
2018 GPRA Renewals Baseline:	Not on the Baseline
202 GPRA Corrective Action Baseline:	No
Subject to Corrective Action Universe:	No
Non-TSDFs Where RCRA CA has Been Imposed Universe:	No
Corrective Action Priority Ranking:	No NCAPS ranking
Environmental Control Indicator:	No
Institutional Control Indicator:	No
Human Exposure Controls Indicator:	N/A
Groundwater Controls Indicator:	N/A
Significant Non-Complier Universe:	No
Unaddressed Significant Non-Complier Universe:	No
Addressed Significant Non-Complier Universe:	No
Significant Non-Complier With a Compliance Schedule Universe:	No
Financial Assurance Required:	Not reported
Handler Date of Last Change:	20130424
Recognized Trader-Importer:	No
Recognized Trader-Exporter:	No
Importer of Spent Lead Acid Batteries:	No
Exporter of Spent Lead Acid Batteries:	No
Recycler Activity Without Storage:	No
Manifest Broker:	No
Sub-Part P Indicator:	No

Map ID  
Direction  
Distance  
Elevation

MAP FINDINGS

Site

Database(s)

EDR ID Number  
EPA ID Number

**DAMAR MANUFACTURING INC (Continued)**

**1001195682**

Biennial: List of Years

Year: 2003

[Click Here for Biennial Reporting System Data:](#)

Year: 2001

[Click Here for Biennial Reporting System Data:](#)

Hazardous Waste Summary:

Waste Code: D001  
Waste Description: Ignitable Waste

Waste Code: F003  
Waste Description: The Following Spent Nonhalogenated Solvents: Xylene, Acetone, Ethyl Acetate, Ethyl Benzene, Ethyl Ether, Methyl Isobutyl Ketone, N-Butyl Alcohol, Cyclohexanone, And Methanol; All Spent Solvent Mixtures/Blends Containing, Before Use, Only The Above Spent Nonhalogenated Solvents; And All Spent Solvent Mixtures/Blends Containing, Before Use, One Or More Of The Above Nonhalogenated Solvents, And A Total Of Ten Percent Or More (By Volume) Of One Or More Of Those Solvents Listed In F001, F002, F004, And F005; And Still Bottoms From The Recovery Of These Spent Solvents And Spent Solvent Mixtures.

Waste Code: F005  
Waste Description: The Following Spent Nonhalogenated Solvents: Toluene, Methyl Ethyl Ketone, Carbon Disulfide, Isobutanol, Pyridine, Benzene, 2-Ethoxyethanol, And 2-Nitropropane; All Spent Solvent Mixtures/Blends Containing, Before Use, A Total Of Ten Percent Or More (By Volume) Of One Or More Of The Above Nonhalogenated Solvents Or Those Solvents Listed In F001, F002, Or F004; And Still Bottoms From The Recovery Of These Spent Solvents And Spent Solvent Mixtures.

Handler - Owner Operator:

Owner/Operator Indicator: Owner  
Owner/Operator Name: DAMAR MFG INC  
Legal Status: Private  
Date Became Current: 20010705  
Date Ended Current: 20060720  
Owner/Operator Address: 701 NW 37TH AVE  
Owner/Operator City,State,Zip: OCALA, FL 34475-5682  
Owner/Operator Telephone: Not reported  
Owner/Operator Telephone Ext: Not reported  
Owner/Operator Fax: Not reported  
Owner/Operator Email: Not reported

Owner/Operator Indicator: Operator  
Owner/Operator Name: BRIAN BAINES  
Legal Status: Private  
Date Became Current: 19900601  
Date Ended Current: 20080820  
Owner/Operator Address: 701 NW 37TH AVE  
Owner/Operator City,State,Zip: OCALA, FL 34475-5682  
Owner/Operator Telephone: 352-732-2331  
Owner/Operator Telephone Ext: 202  
Owner/Operator Fax: Not reported



Map ID  
Direction  
Distance  
Elevation

MAP FINDINGS

Site

Database(s)

EDR ID Number  
EPA ID Number

**DAMAR MANUFACTURING INC (Continued)**

**1001195682**

Owner/Operator Email:	Not reported
Owner/Operator Indicator:	Owner
Owner/Operator Name: DAVID BAINES	
Legal Status:	Private
Date Became Current:	20080820
Date Ended Current:	Not reported
Owner/Operator Address:	PO BOX 5007
Owner/Operator City,State,Zip:	OCALA, FL 34478-5007
Owner/Operator Telephone:	352-732-2331
Owner/Operator Telephone Ext:	Not reported
Owner/Operator Fax:	Not reported
Owner/Operator Email:	Not reported
Owner/Operator Indicator:	Operator
Owner/Operator Name: DAMAR WOOD PRODUCTS	
Legal Status:	Private
Date Became Current:	20080820
Date Ended Current:	Not reported
Owner/Operator Address:	PO BOX 5007
Owner/Operator City,State,Zip:	OCALA, FL 34478-5007
Owner/Operator Telephone:	Not reported
Owner/Operator Telephone Ext:	Not reported
Owner/Operator Fax:	Not reported
Owner/Operator Email:	Not reported
Owner/Operator Indicator:	Owner
Owner/Operator Name: DAVID BAINES	
Legal Status:	Private
Date Became Current:	19890601
Date Ended Current:	19900601
Owner/Operator Address:	701 NW 37TH AVE
Owner/Operator City,State,Zip:	OCALA, FL 34475-5682
Owner/Operator Telephone:	Not reported
Owner/Operator Telephone Ext:	Not reported
Owner/Operator Fax:	Not reported
Owner/Operator Email:	Not reported
Owner/Operator Indicator:	Operator
Owner/Operator Name: BRIAN P BAINES	
Legal Status:	Private
Date Became Current:	19810501
Date Ended Current:	Not reported
Owner/Operator Address:	37TH 701 NW 37TH AVE
Owner/Operator City,State,Zip:	OCALA, FL 34475
Owner/Operator Telephone:	Not reported
Owner/Operator Telephone Ext:	Not reported
Owner/Operator Fax:	Not reported
Owner/Operator Email:	Not reported
Owner/Operator Indicator:	Owner
Owner/Operator Name: BRIAN BAINES	
Legal Status:	Private
Date Became Current:	19900601
Date Ended Current:	20080820
Owner/Operator Address:	701 NW 37TH AVE
Owner/Operator City,State,Zip:	OCALA, FL 34475-5682

Map ID  
Direction  
Distance  
Elevation

MAP FINDINGS

Site

Database(s)

EDR ID Number  
EPA ID Number

**DAMAR MANUFACTURING INC (Continued)**

**1001195682**

Owner/Operator Telephone:	352-732-2331
Owner/Operator Telephone Ext:	Not reported
Owner/Operator Fax:	Not reported
Owner/Operator Email:	Not reported
Owner/Operator Indicator:	Operator
Owner/Operator Name:	DAMAR WOOD PRODUCTS
Legal Status:	Private
Date Became Current:	20080820
Date Ended Current:	Not reported
Owner/Operator Address:	PO BOX 5007
Owner/Operator City,State,Zip:	OCALA, FL 34478-5007
Owner/Operator Telephone:	Not reported
Owner/Operator Telephone Ext:	Not reported
Owner/Operator Fax:	Not reported
Owner/Operator Email:	Not reported
Owner/Operator Indicator:	Owner
Owner/Operator Name:	BAINES DAVID
Legal Status:	Private
Date Became Current:	20080820
Date Ended Current:	Not reported
Owner/Operator Address:	PO BOX 5007
Owner/Operator City,State,Zip:	OCALA, FL 34478-5007
Owner/Operator Telephone:	352-732-2331
Owner/Operator Telephone Ext:	Not reported
Owner/Operator Fax:	Not reported
Owner/Operator Email:	Not reported
Owner/Operator Indicator:	Owner
Owner/Operator Name:	DAVID BAINES
Legal Status:	Private
Date Became Current:	19810501
Date Ended Current:	Not reported
Owner/Operator Address:	37TH 701 NW 37TH AVE
Owner/Operator City,State,Zip:	OCALA, FL 34475
Owner/Operator Telephone:	Not reported
Owner/Operator Telephone Ext:	Not reported
Owner/Operator Fax:	Not reported
Owner/Operator Email:	Not reported
Owner/Operator Indicator:	Owner
Owner/Operator Name:	DAVID BAINES
Legal Status:	Private
Date Became Current:	19890601
Date Ended Current:	19900601
Owner/Operator Address:	701 NW 37TH AVE
Owner/Operator City,State,Zip:	OCALA, FL 34475-5682
Owner/Operator Telephone:	Not reported
Owner/Operator Telephone Ext:	Not reported
Owner/Operator Fax:	Not reported
Owner/Operator Email:	Not reported
Owner/Operator Indicator:	Owner
Owner/Operator Name:	DAVID BAINES
Legal Status:	Private
Date Became Current:	20080820

Map ID  
Direction  
Distance  
Elevation

MAP FINDINGS

Site

Database(s)

EDR ID Number  
EPA ID Number

**DAMAR MANUFACTURING INC (Continued)**

**1001195682**

Date Ended Current: Not reported  
Owner/Operator Address: PO BOX 5007  
Owner/Operator City,State,Zip: OCALA, FL 34478-5007  
Owner/Operator Telephone: 352-732-2331  
Owner/Operator Telephone Ext: Not reported  
Owner/Operator Fax: Not reported  
Owner/Operator Email: Not reported

Owner/Operator Indicator: Owner  
Owner/Operator Name: DAVID BAINES  
Legal Status: Private  
Date Became Current: 19960701  
Date Ended Current: Not reported  
Owner/Operator Address: 701 NW 37TH AVE.  
Owner/Operator City,State,Zip: OCALA, FL 34475  
Owner/Operator Telephone: Not reported  
Owner/Operator Telephone Ext: Not reported  
Owner/Operator Fax: Not reported  
Owner/Operator Email: Not reported

Owner/Operator Indicator: Owner  
Owner/Operator Name: DAVID BAINES  
Legal Status: Private  
Date Became Current: 19890601  
Date Ended Current: 19900601  
Owner/Operator Address: 701 NW 37TH AVE  
Owner/Operator City,State,Zip: OCALA, FL 34475-5682  
Owner/Operator Telephone: Not reported  
Owner/Operator Telephone Ext: Not reported  
Owner/Operator Fax: Not reported  
Owner/Operator Email: Not reported

Owner/Operator Indicator: Owner  
Owner/Operator Name: DAMAR MFG INC  
Legal Status: Private  
Date Became Current: 20010705  
Date Ended Current: 20060720  
Owner/Operator Address: 701 NW 37TH AVE  
Owner/Operator City,State,Zip: OCALA, FL 34475-5682  
Owner/Operator Telephone: Not reported  
Owner/Operator Telephone Ext: Not reported  
Owner/Operator Fax: Not reported  
Owner/Operator Email: Not reported

Owner/Operator Indicator: Operator  
Owner/Operator Name: DAMAR WOOD PRODUCTS  
Legal Status: Private  
Date Became Current: 20080820  
Date Ended Current: Not reported  
Owner/Operator Address: PO BOX 5007  
Owner/Operator City,State,Zip: OCALA, FL 34478-5007  
Owner/Operator Telephone: Not reported  
Owner/Operator Telephone Ext: Not reported  
Owner/Operator Fax: Not reported  
Owner/Operator Email: Not reported

Owner/Operator Indicator: Owner

Map ID  
Direction  
Distance  
Elevation

MAP FINDINGS

Site

Database(s)

EDR ID Number  
EPA ID Number

**DAMAR MANUFACTURING INC (Continued)**

**1001195682**

Owner/Operator Name: BRIAN BAINES  
Legal Status: Private  
Date Became Current: 19900601  
Date Ended Current: 20080820  
Owner/Operator Address: 701 NW 37TH AVE  
Owner/Operator City,State,Zip: OCALA, FL 34475-5682  
Owner/Operator Telephone: 352-732-2331  
Owner/Operator Telephone Ext: Not reported  
Owner/Operator Fax: Not reported  
Owner/Operator Email: Not reported

Owner/Operator Indicator: Owner  
Owner/Operator Name: DAVID BAINES  
Legal Status: Private  
Date Became Current: 20080820  
Date Ended Current: Not reported  
Owner/Operator Address: PO BOX 5007  
Owner/Operator City,State,Zip: OCALA, FL 34478-5007  
Owner/Operator Telephone: 352-732-2331  
Owner/Operator Telephone Ext: Not reported  
Owner/Operator Fax: Not reported  
Owner/Operator Email: Not reported

Owner/Operator Indicator: Operator  
Owner/Operator Name: DAMAR WOOD PRODUCTS  
Legal Status: Private  
Date Became Current: 20080820  
Date Ended Current: Not reported  
Owner/Operator Address: PO BOX 5007  
Owner/Operator City,State,Zip: OCALA, FL 34478-5007  
Owner/Operator Telephone: Not reported  
Owner/Operator Telephone Ext: Not reported  
Owner/Operator Fax: Not reported  
Owner/Operator Email: Not reported

Owner/Operator Indicator: Operator  
Owner/Operator Name: BRIAN BAINES  
Legal Status: Private  
Date Became Current: 19900601  
Date Ended Current: 20080820  
Owner/Operator Address: 701 NW 37TH AVE  
Owner/Operator City,State,Zip: OCALA, FL 34475-5682  
Owner/Operator Telephone: 352-732-2331  
Owner/Operator Telephone Ext: 202  
Owner/Operator Fax: Not reported  
Owner/Operator Email: Not reported

Owner/Operator Indicator: Owner  
Owner/Operator Name: BRIAN BAINES  
Legal Status: Private  
Date Became Current: 19900601  
Date Ended Current: 20080820  
Owner/Operator Address: 701 NW 37TH AVE  
Owner/Operator City,State,Zip: OCALA, FL 34475-5682  
Owner/Operator Telephone: 352-732-2331  
Owner/Operator Telephone Ext: Not reported  
Owner/Operator Fax: Not reported

Map ID  
Direction  
Distance  
Elevation

MAP FINDINGS

Site

Database(s)

EDR ID Number  
EPA ID Number

**DAMAR MANUFACTURING INC (Continued)**

**1001195682**

Owner/Operator Email:	Not reported
Owner/Operator Indicator:	Owner
Owner/Operator Name: DAMAR MFG INC	
Legal Status:	Private
Date Became Current:	20010705
Date Ended Current:	20060720
Owner/Operator Address:	701 NW 37TH AVE
Owner/Operator City,State,Zip:	OCALA, FL 34475-5682
Owner/Operator Telephone:	Not reported
Owner/Operator Telephone Ext:	Not reported
Owner/Operator Fax:	Not reported
Owner/Operator Email:	Not reported
Owner/Operator Indicator:	Operator
Owner/Operator Name: DAMAR WOOD PRODUCTS	
Legal Status:	Private
Date Became Current:	20080820
Date Ended Current:	Not reported
Owner/Operator Address:	PO BOX 5007
Owner/Operator City,State,Zip:	OCALA, FL 34478-5007
Owner/Operator Telephone:	Not reported
Owner/Operator Telephone Ext:	Not reported
Owner/Operator Fax:	Not reported
Owner/Operator Email:	Not reported
Owner/Operator Indicator:	Operator
Owner/Operator Name: BRIAN BAINES	
Legal Status:	Private
Date Became Current:	19960701
Date Ended Current:	Not reported
Owner/Operator Address:	701 NW 37TH AVE.
Owner/Operator City,State,Zip:	OCALA, FL 34475
Owner/Operator Telephone:	Not reported
Owner/Operator Telephone Ext:	Not reported
Owner/Operator Fax:	Not reported
Owner/Operator Email:	Not reported
Owner/Operator Indicator:	Operator
Owner/Operator Name: BRIAN BAINES	
Legal Status:	Private
Date Became Current:	19900601
Date Ended Current:	20080820
Owner/Operator Address:	701 NW 37TH AVE
Owner/Operator City,State,Zip:	OCALA, FL 34475-5682
Owner/Operator Telephone:	352-732-2331
Owner/Operator Telephone Ext:	202
Owner/Operator Fax:	Not reported
Owner/Operator Email:	Not reported
Owner/Operator Indicator:	Owner
Owner/Operator Name: BAINES DAVID	
Legal Status:	Private
Date Became Current:	20080820
Date Ended Current:	Not reported
Owner/Operator Address:	PO BOX 5007
Owner/Operator City,State,Zip:	OCALA, FL 34478-5007

Map ID  
Direction  
Distance  
Elevation

MAP FINDINGS

Site

Database(s)

EDR ID Number  
EPA ID Number

**DAMAR MANUFACTURING INC (Continued)**

**1001195682**

Owner/Operator Telephone: 352-732-2331  
Owner/Operator Telephone Ext: Not reported  
Owner/Operator Fax: Not reported  
Owner/Operator Email: Not reported

Historic Generators:

Receive Date: 20080415  
Handler Name: DAMAR MANUFACTURING INC  
Federal Waste Generator Description: Large Quantity Generator  
State District Owner: FI  
Large Quantity Handler of Universal Waste: No  
Recognized Trader Importer: No  
Recognized Trader Exporter: No  
Spent Lead Acid Battery Importer: No  
Spent Lead Acid Battery Exporter: No  
Current Record: No  
Non Storage Recycler Activity: Not reported  
Electronic Manifest Broker: Not reported

Receive Date: 20121030  
Handler Name: DAMAR MANUFACTURING INC  
Federal Waste Generator Description: Not a generator, verified  
State District Owner: FI  
Large Quantity Handler of Universal Waste: No  
Recognized Trader Importer: No  
Recognized Trader Exporter: No  
Spent Lead Acid Battery Importer: No  
Spent Lead Acid Battery Exporter: No  
Current Record: Yes  
Non Storage Recycler Activity: Not reported  
Electronic Manifest Broker: Not reported

Receive Date: 20080820  
Handler Name: DAMAR MANUFACTURING INC  
Federal Waste Generator Description: Not a generator, verified  
State District Owner: FI  
Large Quantity Handler of Universal Waste: No  
Recognized Trader Importer: No  
Recognized Trader Exporter: No  
Spent Lead Acid Battery Importer: No  
Spent Lead Acid Battery Exporter: No  
Current Record: No  
Non Storage Recycler Activity: Not reported  
Electronic Manifest Broker: Not reported

Receive Date: 20020204  
Handler Name: DAMAR MANUFACTURING INC  
Federal Waste Generator Description: Large Quantity Generator  
State District Owner: Not reported  
Large Quantity Handler of Universal Waste: No  
Recognized Trader Importer: No  
Recognized Trader Exporter: No  
Spent Lead Acid Battery Importer: No  
Spent Lead Acid Battery Exporter: No  
Current Record: No  
Non Storage Recycler Activity: Not reported  
Electronic Manifest Broker: Not reported

Map ID  
Direction  
Distance  
Elevation

MAP FINDINGS

Site

Database(s)

EDR ID Number  
EPA ID Number

**DAMAR MANUFACTURING INC (Continued)**

**1001195682**

Receive Date: 20040331  
Handler Name: DAMAR MANUFACTURING, INC  
Federal Waste Generator Description: Large Quantity Generator  
State District Owner: Not reported  
Large Quantity Handler of Universal Waste: No  
Recognized Trader Importer: No  
Recognized Trader Exporter: No  
Spent Lead Acid Battery Importer: No  
Spent Lead Acid Battery Exporter: No  
Current Record: No  
Non Storage Recycler Activity: Not reported  
Electronic Manifest Broker: Not reported

List of NAICS Codes and Descriptions:

NAICS Code: 321911  
NAICS Description: WOOD WINDOW AND DOOR MANUFACTURING

Has the Facility Received Notices of Violations:

Found Violation: Yes  
Agency Which Determined Violation: State  
Violation Short Description: Generators - Pre-transport  
Date Violation was Determined: 20010702  
Actual Return to Compliance Date: 20011003  
Return to Compliance Qualifier: Unverifiable  
Violation Responsible Agency: State  
Scheduled Compliance Date: Not reported  
Enforcement Identifier: 125  
Date of Enforcement Action: 20010910  
Enforcement Responsible Agency: State  
Enforcement Docket Number: Not reported  
Enforcement Attorney: Not reported  
Corrective Action Component: No  
Appeal Initiated Date: Not reported  
Appeal Resolution Date: Not reported  
Disposition Status Date: Not reported  
Disposition Status: Not reported  
Disposition Status Description: Not reported  
Consent/Final Order Sequence Number: Not reported  
Consent/Final Order Respondent Name: Not reported  
Consent/Final Order Lead Agency: Not reported  
Enforcement Type: DEP WARNING LETTER  
Enforcement Responsible Person: N M  
Enforcement Responsible Sub-Organization: CD  
SEP Sequence Number: Not reported  
SEP Expenditure Amount: Not reported  
SEP Scheduled Completion Date: Not reported  
SEP Actual Date: Not reported  
SEP Defaulted Date: Not reported  
SEP Type: Not reported  
SEP Type Description: Not reported  
Proposed Amount: Not reported  
Final Monetary Amount: Not reported  
Paid Amount: Not reported  
Final Count: Not reported  
Final Amount: Not reported

Map ID  
Direction  
Distance  
Elevation

MAP FINDINGS

Site

Database(s)

EDR ID Number  
EPA ID Number

**DAMAR MANUFACTURING INC (Continued)**

**1001195682**

Found Violation: Yes  
Agency Which Determined Violation: State  
Violation Short Description: TSD IS-General Facility Standards  
Date Violation was Determined: 20010702  
Actual Return to Compliance Date: 20011003  
Return to Compliance Qualifier: Unverifiable  
Violation Responsible Agency: State  
Scheduled Compliance Date: Not reported  
Enforcement Identifier: 312  
Date of Enforcement Action: 20011227  
Enforcement Responsible Agency: State  
Enforcement Docket Number: Not reported  
Enforcement Attorney: Not reported  
Corrective Action Component: No  
Appeal Initiated Date: Not reported  
Appeal Resolution Date: Not reported  
Disposition Status Date: Not reported  
Disposition Status: Not reported  
Disposition Status Description: Not reported  
Consent/Final Order Sequence Number: Not reported  
Consent/Final Order Respondent Name: Not reported  
Consent/Final Order Lead Agency: Not reported  
Enforcement Type: DEP SHORT FORM CONSENT ORDER  
Enforcement Responsible Person: N M  
Enforcement Responsible Sub-Organization: CD  
SEP Sequence Number: Not reported  
SEP Expenditure Amount: Not reported  
SEP Scheduled Completion Date: Not reported  
SEP Actual Date: Not reported  
SEP Defaulted Date: Not reported  
SEP Type: Not reported  
SEP Type Description: Not reported  
Proposed Amount: Not reported  
Final Monetary Amount: 9400  
Paid Amount: 9400  
Final Count: 1  
Final Amount: 9400

Found Violation: Yes  
Agency Which Determined Violation: State  
Violation Short Description: Generators - Pre-transport  
Date Violation was Determined: 20060821  
Actual Return to Compliance Date: 20070321  
Return to Compliance Qualifier: Unverifiable  
Violation Responsible Agency: State  
Scheduled Compliance Date: Not reported  
Enforcement Identifier: Not reported  
Date of Enforcement Action: Not reported  
Enforcement Responsible Agency: Not reported  
Enforcement Docket Number: Not reported  
Enforcement Attorney: Not reported  
Corrective Action Component: Not reported  
Appeal Initiated Date: Not reported  
Appeal Resolution Date: Not reported  
Disposition Status Date: Not reported  
Disposition Status: Not reported  
Disposition Status Description: Not reported



Map ID  
Direction  
Distance  
Elevation

MAP FINDINGS

Site

Database(s)

EDR ID Number  
EPA ID Number

**DAMAR MANUFACTURING INC (Continued)**

**1001195682**

Consent/Final Order Sequence Number: Not reported  
Consent/Final Order Respondent Name: Not reported  
Consent/Final Order Lead Agency: Not reported  
Enforcement Type: Not reported  
Enforcement Responsible Person: Not reported  
Enforcement Responsible Sub-Organization: Not reported  
SEP Sequence Number: Not reported  
SEP Expenditure Amount: Not reported  
SEP Scheduled Completion Date: Not reported  
SEP Actual Date: Not reported  
SEP Defaulted Date: Not reported  
SEP Type: Not reported  
SEP Type Description: Not reported  
Proposed Amount: Not reported  
Final Monetary Amount: Not reported  
Paid Amount: Not reported  
Final Count: Not reported  
Final Amount: Not reported

Found Violation: Yes  
Agency Which Determined Violation: State  
Violation Short Description: Generators - Pre-transport  
Date Violation was Determined: 20060821  
Actual Return to Compliance Date: 20070321  
Return to Compliance Qualifier: Unverifiable  
Violation Responsible Agency: State  
Scheduled Compliance Date: Not reported  
Enforcement Identifier: Not reported  
Date of Enforcement Action: Not reported  
Enforcement Responsible Agency: Not reported  
Enforcement Docket Number: Not reported  
Enforcement Attorney: Not reported  
Corrective Action Component: Not reported  
Appeal Initiated Date: Not reported  
Appeal Resolution Date: Not reported  
Disposition Status Date: Not reported  
Disposition Status: Not reported  
Disposition Status Description: Not reported

Consent/Final Order Sequence Number: Not reported  
Consent/Final Order Respondent Name: Not reported  
Consent/Final Order Lead Agency: Not reported  
Enforcement Type: Not reported  
Enforcement Responsible Person: Not reported  
Enforcement Responsible Sub-Organization: Not reported  
SEP Sequence Number: Not reported  
SEP Expenditure Amount: Not reported  
SEP Scheduled Completion Date: Not reported  
SEP Actual Date: Not reported  
SEP Defaulted Date: Not reported  
SEP Type: Not reported  
SEP Type Description: Not reported  
Proposed Amount: Not reported  
Final Monetary Amount: Not reported  
Paid Amount: Not reported  
Final Count: Not reported  
Final Amount: Not reported

Map ID  
Direction  
Distance  
Elevation

MAP FINDINGS

Site

Database(s)

EDR ID Number  
EPA ID Number

**DAMAR MANUFACTURING INC (Continued)**

**1001195682**

Found Violation:	Yes
Agency Which Determined Violation:	State
Violation Short Description:	Generators - Records/Reporting
Date Violation was Determined:	20010702
Actual Return to Compliance Date:	20011003
Return to Compliance Qualifier:	Unverifiable
Violation Responsible Agency:	State
Scheduled Compliance Date:	Not reported
Enforcement Identifier:	125
Date of Enforcement Action:	20010910
Enforcement Responsible Agency:	State
Enforcement Docket Number:	Not reported
Enforcement Attorney:	Not reported
Corrective Action Component:	No
Appeal Initiated Date:	Not reported
Appeal Resolution Date:	Not reported
Disposition Status Date:	Not reported
Disposition Status:	Not reported
Disposition Status Description:	Not reported
Consent/Final Order Sequence Number:	Not reported
Consent/Final Order Respondent Name:	Not reported
Consent/Final Order Lead Agency:	Not reported
Enforcement Type:	DEP WARNING LETTER
Enforcement Responsible Person:	N M
Enforcement Responsible Sub-Organization:	CD
SEP Sequence Number:	Not reported
SEP Expenditure Amount:	Not reported
SEP Scheduled Completion Date:	Not reported
SEP Actual Date:	Not reported
SEP Defaulted Date:	Not reported
SEP Type:	Not reported
SEP Type Description:	Not reported
Proposed Amount:	Not reported
Final Monetary Amount:	Not reported
Paid Amount:	Not reported
Final Count:	Not reported
Final Amount:	Not reported
Found Violation:	Yes
Agency Which Determined Violation:	State
Violation Short Description:	TSD IS-Contingency Plan and Emergency Procedures
Date Violation was Determined:	20060821
Actual Return to Compliance Date:	20070321
Return to Compliance Qualifier:	Unverifiable
Violation Responsible Agency:	State
Scheduled Compliance Date:	Not reported
Enforcement Identifier:	Not reported
Date of Enforcement Action:	Not reported
Enforcement Responsible Agency:	Not reported
Enforcement Docket Number:	Not reported
Enforcement Attorney:	Not reported
Corrective Action Component:	Not reported
Appeal Initiated Date:	Not reported
Appeal Resolution Date:	Not reported
Disposition Status Date:	Not reported
Disposition Status:	Not reported
Disposition Status Description:	Not reported

Map ID  
Direction  
Distance  
Elevation

MAP FINDINGS

Site

Database(s)

EDR ID Number  
EPA ID Number

**DAMAR MANUFACTURING INC (Continued)**

**1001195682**

Consent/Final Order Sequence Number:Not reported  
Consent/Final Order Respondent Name: Not reported  
Consent/Final Order Lead Agency: Not reported  
Enforcement Type: Not reported  
Enforcement Responsible Person: Not reported  
Enforcement Responsible Sub-Organization: Not reported  
SEP Sequence Number: Not reported  
SEP Expenditure Amount: Not reported  
SEP Scheduled Completion Date: Not reported  
SEP Actual Date: Not reported  
SEP Defaulted Date: Not reported  
SEP Type: Not reported  
SEP Type Description: Not reported  
Proposed Amount: Not reported  
Final Monetary Amount: Not reported  
Paid Amount: Not reported  
Final Count: Not reported  
Final Amount: Not reported

Found Violation: Yes  
Agency Which Determined Violation: State  
Violation Short Description: Generators - Pre-transport  
Date Violation was Determined: 20060821  
Actual Return to Compliance Date: 20070321  
Return to Compliance Qualifier: Unverifiable  
Violation Responsible Agency: State  
Scheduled Compliance Date: Not reported  
Enforcement Identifier: 615  
Date of Enforcement Action: 20080129  
Enforcement Responsible Agency: State  
Enforcement Docket Number: Not reported  
Enforcement Attorney: Not reported  
Corrective Action Component: No  
Appeal Initiated Date: Not reported  
Appeal Resolution Date: Not reported  
Disposition Status Date: Not reported  
Disposition Status: Not reported  
Disposition Status Description: Not reported

Consent/Final Order Sequence Number:Not reported  
Consent/Final Order Respondent Name: Not reported  
Consent/Final Order Lead Agency: Not reported  
Enforcement Type: JUDICIAL CONSENT DECREE  
Enforcement Responsible Person: DMB  
Enforcement Responsible Sub-Organization: CD  
SEP Sequence Number: Not reported  
SEP Expenditure Amount: Not reported  
SEP Scheduled Completion Date: Not reported  
SEP Actual Date: Not reported  
SEP Defaulted Date: Not reported  
SEP Type: Not reported  
SEP Type Description: Not reported  
Proposed Amount: Not reported  
Final Monetary Amount: Not reported  
Paid Amount: Not reported  
Final Count: Not reported  
Final Amount: Not reported

Map ID  
Direction  
Distance  
Elevation

MAP FINDINGS

Site

Database(s)

EDR ID Number  
EPA ID Number

**DAMAR MANUFACTURING INC (Continued)**

**1001195682**

Found Violation:	Yes
Agency Which Determined Violation:	State
Violation Short Description:	State Statute or Regulation
Date Violation was Determined:	20060821
Actual Return to Compliance Date:	20070321
Return to Compliance Qualifier:	Unverifiable
Violation Responsible Agency:	State
Scheduled Compliance Date:	Not reported
Enforcement Identifier:	Not reported
Date of Enforcement Action:	Not reported
Enforcement Responsible Agency:	Not reported
Enforcement Docket Number:	Not reported
Enforcement Attorney:	Not reported
Corrective Action Component:	Not reported
Appeal Initiated Date:	Not reported
Appeal Resolution Date:	Not reported
Disposition Status Date:	Not reported
Disposition Status:	Not reported
Disposition Status Description:	Not reported
Consent/Final Order Sequence Number:	Not reported
Consent/Final Order Respondent Name:	Not reported
Consent/Final Order Lead Agency:	Not reported
Enforcement Type:	Not reported
Enforcement Responsible Person:	Not reported
Enforcement Responsible Sub-Organization:	Not reported
SEP Sequence Number:	Not reported
SEP Expenditure Amount:	Not reported
SEP Scheduled Completion Date:	Not reported
SEP Actual Date:	Not reported
SEP Defaulted Date:	Not reported
SEP Type:	Not reported
SEP Type Description:	Not reported
Proposed Amount:	Not reported
Final Monetary Amount:	Not reported
Paid Amount:	Not reported
Final Count:	Not reported
Final Amount:	Not reported
Found Violation:	Yes
Agency Which Determined Violation:	State
Violation Short Description:	Generators - Records/Reporting
Date Violation was Determined:	20010702
Actual Return to Compliance Date:	20011003
Return to Compliance Qualifier:	Unverifiable
Violation Responsible Agency:	State
Scheduled Compliance Date:	Not reported
Enforcement Identifier:	115
Date of Enforcement Action:	20011120
Enforcement Responsible Agency:	State
Enforcement Docket Number:	Not reported
Enforcement Attorney:	Not reported
Corrective Action Component:	No
Appeal Initiated Date:	Not reported
Appeal Resolution Date:	Not reported
Disposition Status Date:	Not reported
Disposition Status:	Not reported
Disposition Status Description:	Not reported

Map ID  
Direction  
Distance  
Elevation

MAP FINDINGS

Site

Database(s)

EDR ID Number  
EPA ID Number

**DAMAR MANUFACTURING INC (Continued)**

**1001195682**

Consent/Final Order Sequence Number:Not reported  
Consent/Final Order Respondent Name: Not reported  
Consent/Final Order Lead Agency: Not reported  
Enforcement Type: DEP MEETING  
Enforcement Responsible Person: N M  
Enforcement Responsible Sub-Organization: CD  
SEP Sequence Number: Not reported  
SEP Expenditure Amount: Not reported  
SEP Scheduled Completion Date: Not reported  
SEP Actual Date: Not reported  
SEP Defaulted Date: Not reported  
SEP Type: Not reported  
SEP Type Description: Not reported  
Proposed Amount: Not reported  
Final Monetary Amount: Not reported  
Paid Amount: Not reported  
Final Count: Not reported  
Final Amount: Not reported

Found Violation: Yes  
Agency Which Determined Violation: State  
Violation Short Description: TSD IS-Manifest/Records/Reporting  
Date Violation was Determined: 20060821  
Actual Return to Compliance Date: 20070321  
Return to Compliance Qualifier: Unverifiable  
Violation Responsible Agency: State  
Scheduled Compliance Date: Not reported  
Enforcement Identifier: Not reported  
Date of Enforcement Action: Not reported  
Enforcement Responsible Agency: Not reported  
Enforcement Docket Number: Not reported  
Enforcement Attorney: Not reported  
Corrective Action Component: Not reported  
Appeal Initiated Date: Not reported  
Appeal Resolution Date: Not reported  
Disposition Status Date: Not reported  
Disposition Status: Not reported  
Disposition Status Description: Not reported  
Consent/Final Order Sequence Number:Not reported  
Consent/Final Order Respondent Name: Not reported  
Consent/Final Order Lead Agency: Not reported  
Enforcement Type: Not reported  
Enforcement Responsible Person: Not reported  
Enforcement Responsible Sub-Organization: Not reported  
SEP Sequence Number: Not reported  
SEP Expenditure Amount: Not reported  
SEP Scheduled Completion Date: Not reported  
SEP Actual Date: Not reported  
SEP Defaulted Date: Not reported  
SEP Type: Not reported  
SEP Type Description: Not reported  
Proposed Amount: Not reported  
Final Monetary Amount: Not reported  
Paid Amount: Not reported  
Final Count: Not reported  
Final Amount: Not reported

Map ID  
Direction  
Distance  
Elevation

MAP FINDINGS

Site

Database(s)

EDR ID Number  
EPA ID Number

**DAMAR MANUFACTURING INC (Continued)**

**1001195682**

Found Violation: Yes  
Agency Which Determined Violation: State  
Violation Short Description: TSD IS-Container Use and Management  
Date Violation was Determined: 20060821  
Actual Return to Compliance Date: 20070321  
Return to Compliance Qualifier: Unverifiable  
Violation Responsible Agency: State  
Scheduled Compliance Date: Not reported  
Enforcement Identifier: 615  
Date of Enforcement Action: 20080129  
Enforcement Responsible Agency: State  
Enforcement Docket Number: Not reported  
Enforcement Attorney: Not reported  
Corrective Action Component: No  
Appeal Initiated Date: Not reported  
Appeal Resolution Date: Not reported  
Disposition Status Date: Not reported  
Disposition Status: Not reported  
Disposition Status Description: Not reported  
Consent/Final Order Sequence Number: Not reported  
Consent/Final Order Respondent Name: Not reported  
Consent/Final Order Lead Agency: Not reported  
Enforcement Type: JUDICIAL CONSENT DECREE  
Enforcement Responsible Person: DMB  
Enforcement Responsible Sub-Organization: CD  
SEP Sequence Number: Not reported  
SEP Expenditure Amount: Not reported  
SEP Scheduled Completion Date: Not reported  
SEP Actual Date: Not reported  
SEP Defaulted Date: Not reported  
SEP Type: Not reported  
SEP Type Description: Not reported  
Proposed Amount: Not reported  
Final Monetary Amount: Not reported  
Paid Amount: Not reported  
Final Count: Not reported  
Final Amount: Not reported

Found Violation: Yes  
Agency Which Determined Violation: State  
Violation Short Description: TSD IS-Preparedness and Prevention  
Date Violation was Determined: 20060821  
Actual Return to Compliance Date: 20070321  
Return to Compliance Qualifier: Unverifiable  
Violation Responsible Agency: State  
Scheduled Compliance Date: Not reported  
Enforcement Identifier: 615  
Date of Enforcement Action: 20080129  
Enforcement Responsible Agency: State  
Enforcement Docket Number: Not reported  
Enforcement Attorney: Not reported  
Corrective Action Component: No  
Appeal Initiated Date: Not reported  
Appeal Resolution Date: Not reported  
Disposition Status Date: Not reported  
Disposition Status: Not reported  
Disposition Status Description: Not reported

Map ID  
Direction  
Distance  
Elevation

MAP FINDINGS

Site

Database(s)

EDR ID Number  
EPA ID Number

**DAMAR MANUFACTURING INC (Continued)**

**1001195682**

Consent/Final Order Sequence Number:Not reported  
Consent/Final Order Respondent Name: Not reported  
Consent/Final Order Lead Agency: Not reported  
Enforcement Type: JUDICIAL CONSENT DECREE  
Enforcement Responsible Person: DMB  
Enforcement Responsible Sub-Organization: CD  
SEP Sequence Number: Not reported  
SEP Expenditure Amount: Not reported  
SEP Scheduled Completion Date: Not reported  
SEP Actual Date: Not reported  
SEP Defaulted Date: Not reported  
SEP Type: Not reported  
SEP Type Description: Not reported  
Proposed Amount: Not reported  
Final Monetary Amount: Not reported  
Paid Amount: Not reported  
Final Count: Not reported  
Final Amount: Not reported

Found Violation: Yes  
Agency Which Determined Violation: State  
Violation Short Description: TSD IS-General Facility Standards  
Date Violation was Determined: 20010702  
Actual Return to Compliance Date: 20011003  
Return to Compliance Qualifier: Unverifiable  
Violation Responsible Agency: State  
Scheduled Compliance Date: Not reported  
Enforcement Identifier: 312  
Date of Enforcement Action: 20011227  
Enforcement Responsible Agency: State  
Enforcement Docket Number: Not reported  
Enforcement Attorney: Not reported  
Corrective Action Component: No  
Appeal Initiated Date: Not reported  
Appeal Resolution Date: Not reported  
Disposition Status Date: Not reported  
Disposition Status: Not reported  
Disposition Status Description: Not reported

Consent/Final Order Sequence Number:Not reported  
Consent/Final Order Respondent Name: Not reported  
Consent/Final Order Lead Agency: Not reported  
Enforcement Type: DEP SHORT FORM CONSENT ORDER  
Enforcement Responsible Person: N M  
Enforcement Responsible Sub-Organization: CD  
SEP Sequence Number: Not reported  
SEP Expenditure Amount: Not reported  
SEP Scheduled Completion Date: Not reported  
SEP Actual Date: Not reported  
SEP Defaulted Date: Not reported  
SEP Type: Not reported  
SEP Type Description: Not reported  
Proposed Amount: Not reported  
Final Monetary Amount: 9400  
Paid Amount: 9400  
Final Count: 1  
Final Amount: 9400

Map ID  
Direction  
Distance  
Elevation

MAP FINDINGS

Site

Database(s)

EDR ID Number  
EPA ID Number

**DAMAR MANUFACTURING INC (Continued)**

**1001195682**

Found Violation: Yes  
Agency Which Determined Violation: State  
Violation Short Description: TSD IS-Contingency Plan and Emergency Procedures  
Date Violation was Determined: 20060821  
Actual Return to Compliance Date: 20070321  
Return to Compliance Qualifier: Unverifiable  
Violation Responsible Agency: State  
Scheduled Compliance Date: Not reported  
Enforcement Identifier: 615  
Date of Enforcement Action: 20080129  
Enforcement Responsible Agency: State  
Enforcement Docket Number: Not reported  
Enforcement Attorney: Not reported  
Corrective Action Component: No  
Appeal Initiated Date: Not reported  
Appeal Resolution Date: Not reported  
Disposition Status Date: Not reported  
Disposition Status: Not reported  
Disposition Status Description: Not reported  
Consent/Final Order Sequence Number: Not reported  
Consent/Final Order Respondent Name: Not reported  
Consent/Final Order Lead Agency: Not reported  
Enforcement Type: JUDICIAL CONSENT DECREE  
Enforcement Responsible Person: DMB  
Enforcement Responsible Sub-Organization: CD  
SEP Sequence Number: Not reported  
SEP Expenditure Amount: Not reported  
SEP Scheduled Completion Date: Not reported  
SEP Actual Date: Not reported  
SEP Defaulted Date: Not reported  
SEP Type: Not reported  
SEP Type Description: Not reported  
Proposed Amount: Not reported  
Final Monetary Amount: Not reported  
Paid Amount: Not reported  
Final Count: Not reported  
Final Amount: Not reported

Found Violation: Yes  
Agency Which Determined Violation: State  
Violation Short Description: Generators - Pre-transport  
Date Violation was Determined: 20010702  
Actual Return to Compliance Date: 20011003  
Return to Compliance Qualifier: Unverifiable  
Violation Responsible Agency: State  
Scheduled Compliance Date: Not reported  
Enforcement Identifier: 312  
Date of Enforcement Action: 20011227  
Enforcement Responsible Agency: State  
Enforcement Docket Number: Not reported  
Enforcement Attorney: Not reported  
Corrective Action Component: No  
Appeal Initiated Date: Not reported  
Appeal Resolution Date: Not reported  
Disposition Status Date: Not reported  
Disposition Status: Not reported  
Disposition Status Description: Not reported



Map ID  
Direction  
Distance  
Elevation

MAP FINDINGS

Site

Database(s)

EDR ID Number  
EPA ID Number

**DAMAR MANUFACTURING INC (Continued)**

**1001195682**

Consent/Final Order Sequence Number:Not reported  
Consent/Final Order Respondent Name: Not reported  
Consent/Final Order Lead Agency: Not reported  
Enforcement Type: DEP SHORT FORM CONSENT ORDER  
Enforcement Responsible Person: N M  
Enforcement Responsible Sub-Organization: CD  
SEP Sequence Number: Not reported  
SEP Expenditure Amount: Not reported  
SEP Scheduled Completion Date: Not reported  
SEP Actual Date: Not reported  
SEP Defaulted Date: Not reported  
SEP Type: Not reported  
SEP Type Description: Not reported  
Proposed Amount: Not reported  
Final Monetary Amount: 9400  
Paid Amount: 9400  
Final Count: 1  
Final Amount: 9400

Found Violation: Yes  
Agency Which Determined Violation: State  
Violation Short Description: Generators - Pre-transport  
Date Violation was Determined: 20060821  
Actual Return to Compliance Date: 20070321  
Return to Compliance Qualifier: Unverifiable  
Violation Responsible Agency: State  
Scheduled Compliance Date: Not reported  
Enforcement Identifier: 615  
Date of Enforcement Action: 20080129  
Enforcement Responsible Agency: State  
Enforcement Docket Number: Not reported  
Enforcement Attorney: Not reported  
Corrective Action Component: No  
Appeal Initiated Date: Not reported  
Appeal Resolution Date: Not reported  
Disposition Status Date: Not reported  
Disposition Status: Not reported  
Disposition Status Description: Not reported

Consent/Final Order Sequence Number:Not reported  
Consent/Final Order Respondent Name: Not reported  
Consent/Final Order Lead Agency: Not reported  
Enforcement Type: JUDICIAL CONSENT DECREE  
Enforcement Responsible Person: DMB  
Enforcement Responsible Sub-Organization: CD  
SEP Sequence Number: Not reported  
SEP Expenditure Amount: Not reported  
SEP Scheduled Completion Date: Not reported  
SEP Actual Date: Not reported  
SEP Defaulted Date: Not reported  
SEP Type: Not reported  
SEP Type Description: Not reported  
Proposed Amount: Not reported  
Final Monetary Amount: Not reported  
Paid Amount: Not reported  
Final Count: Not reported  
Final Amount: Not reported

Map ID  
Direction  
Distance  
Elevation

MAP FINDINGS

Site

Database(s)

EDR ID Number  
EPA ID Number

**DAMAR MANUFACTURING INC (Continued)**

**1001195682**

Found Violation: Yes  
Agency Which Determined Violation: State  
Violation Short Description: Generators - Pre-transport  
Date Violation was Determined: 20010702  
Actual Return to Compliance Date: 20011003  
Return to Compliance Qualifier: Unverifiable  
Violation Responsible Agency: State  
Scheduled Compliance Date: Not reported  
Enforcement Identifier: 115  
Date of Enforcement Action: 20011120  
Enforcement Responsible Agency: State  
Enforcement Docket Number: Not reported  
Enforcement Attorney: Not reported  
Corrective Action Component: No  
Appeal Initiated Date: Not reported  
Appeal Resolution Date: Not reported  
Disposition Status Date: Not reported  
Disposition Status: Not reported  
Disposition Status Description: Not reported  
Consent/Final Order Sequence Number: Not reported  
Consent/Final Order Respondent Name: Not reported  
Consent/Final Order Lead Agency: Not reported  
Enforcement Type: DEP MEETING  
Enforcement Responsible Person: N M  
Enforcement Responsible Sub-Organization: CD  
SEP Sequence Number: Not reported  
SEP Expenditure Amount: Not reported  
SEP Scheduled Completion Date: Not reported  
SEP Actual Date: Not reported  
SEP Defaulted Date: Not reported  
SEP Type: Not reported  
SEP Type Description: Not reported  
Proposed Amount: Not reported  
Final Monetary Amount: Not reported  
Paid Amount: Not reported  
Final Count: Not reported  
Final Amount: Not reported

Found Violation: Yes  
Agency Which Determined Violation: State  
Violation Short Description: Generators - Pre-transport  
Date Violation was Determined: 20060821  
Actual Return to Compliance Date: 20070321  
Return to Compliance Qualifier: Unverifiable  
Violation Responsible Agency: State  
Scheduled Compliance Date: Not reported  
Enforcement Identifier: 125  
Date of Enforcement Action: 20061019  
Enforcement Responsible Agency: State  
Enforcement Docket Number: Not reported  
Enforcement Attorney: Not reported  
Corrective Action Component: No  
Appeal Initiated Date: Not reported  
Appeal Resolution Date: Not reported  
Disposition Status Date: Not reported  
Disposition Status: Not reported  
Disposition Status Description: Not reported

Map ID  
Direction  
Distance  
Elevation

MAP FINDINGS

Site

Database(s)

EDR ID Number  
EPA ID Number

**DAMAR MANUFACTURING INC (Continued)**

**1001195682**

Consent/Final Order Sequence Number:Not reported  
Consent/Final Order Respondent Name: Not reported  
Consent/Final Order Lead Agency: Not reported  
Enforcement Type: DEP WARNING LETTER  
Enforcement Responsible Person: DMB  
Enforcement Responsible Sub-Organization: CD  
SEP Sequence Number: Not reported  
SEP Expenditure Amount: Not reported  
SEP Scheduled Completion Date: Not reported  
SEP Actual Date: Not reported  
SEP Defaulted Date: Not reported  
SEP Type: Not reported  
SEP Type Description: Not reported  
Proposed Amount: Not reported  
Final Monetary Amount: Not reported  
Paid Amount: Not reported  
Final Count: Not reported  
Final Amount: Not reported

Found Violation: Yes  
Agency Which Determined Violation: State  
Violation Short Description: TSD IS-General Facility Standards  
Date Violation was Determined: 20010702  
Actual Return to Compliance Date: 20011003  
Return to Compliance Qualifier: Unverifiable  
Violation Responsible Agency: State  
Scheduled Compliance Date: Not reported  
Enforcement Identifier: 115  
Date of Enforcement Action: 20011120  
Enforcement Responsible Agency: State  
Enforcement Docket Number: Not reported  
Enforcement Attorney: Not reported  
Corrective Action Component: No  
Appeal Initiated Date: Not reported  
Appeal Resolution Date: Not reported  
Disposition Status Date: Not reported  
Disposition Status: Not reported  
Disposition Status Description: Not reported

Consent/Final Order Sequence Number:Not reported  
Consent/Final Order Respondent Name: Not reported  
Consent/Final Order Lead Agency: Not reported  
Enforcement Type: DEP MEETING  
Enforcement Responsible Person: N M  
Enforcement Responsible Sub-Organization: CD  
SEP Sequence Number: Not reported  
SEP Expenditure Amount: Not reported  
SEP Scheduled Completion Date: Not reported  
SEP Actual Date: Not reported  
SEP Defaulted Date: Not reported  
SEP Type: Not reported  
SEP Type Description: Not reported  
Proposed Amount: Not reported  
Final Monetary Amount: Not reported  
Paid Amount: Not reported  
Final Count: Not reported  
Final Amount: Not reported

Map ID  
Direction  
Distance  
Elevation

MAP FINDINGS

Site

Database(s)

EDR ID Number  
EPA ID Number

**DAMAR MANUFACTURING INC (Continued)**

**1001195682**

Found Violation: Yes  
Agency Which Determined Violation: State  
Violation Short Description: TSD IS-Container Use and Management  
Date Violation was Determined: 20010702  
Actual Return to Compliance Date: 20011003  
Return to Compliance Qualifier: Unverifiable  
Violation Responsible Agency: State  
Scheduled Compliance Date: Not reported  
Enforcement Identifier: 115  
Date of Enforcement Action: 20011120  
Enforcement Responsible Agency: State  
Enforcement Docket Number: Not reported  
Enforcement Attorney: Not reported  
Corrective Action Component: No  
Appeal Initiated Date: Not reported  
Appeal Resolution Date: Not reported  
Disposition Status Date: Not reported  
Disposition Status: Not reported  
Disposition Status Description: Not reported  
Consent/Final Order Sequence Number: Not reported  
Consent/Final Order Respondent Name: Not reported  
Consent/Final Order Lead Agency: Not reported  
Enforcement Type: DEP MEETING  
Enforcement Responsible Person: N M  
Enforcement Responsible Sub-Organization: CD  
SEP Sequence Number: Not reported  
SEP Expenditure Amount: Not reported  
SEP Scheduled Completion Date: Not reported  
SEP Actual Date: Not reported  
SEP Defaulted Date: Not reported  
SEP Type: Not reported  
SEP Type Description: Not reported  
Proposed Amount: Not reported  
Final Monetary Amount: Not reported  
Paid Amount: Not reported  
Final Count: Not reported  
Final Amount: Not reported

Found Violation: Yes  
Agency Which Determined Violation: State  
Violation Short Description: TSD IS-Container Use and Management  
Date Violation was Determined: 20060821  
Actual Return to Compliance Date: 20070321  
Return to Compliance Qualifier: Unverifiable  
Violation Responsible Agency: State  
Scheduled Compliance Date: Not reported  
Enforcement Identifier: 115  
Date of Enforcement Action: 20070129  
Enforcement Responsible Agency: State  
Enforcement Docket Number: Not reported  
Enforcement Attorney: Not reported  
Corrective Action Component: No  
Appeal Initiated Date: Not reported  
Appeal Resolution Date: Not reported  
Disposition Status Date: Not reported  
Disposition Status: Not reported  
Disposition Status Description: Not reported

Map ID  
Direction  
Distance  
Elevation

MAP FINDINGS

Site

Database(s)

EDR ID Number  
EPA ID Number

**DAMAR MANUFACTURING INC (Continued)**

**1001195682**

Consent/Final Order Sequence Number:Not reported  
Consent/Final Order Respondent Name: Not reported  
Consent/Final Order Lead Agency: Not reported  
Enforcement Type: DEP MEETING  
Enforcement Responsible Person: DMB  
Enforcement Responsible Sub-Organization: CD  
SEP Sequence Number: Not reported  
SEP Expenditure Amount: Not reported  
SEP Scheduled Completion Date: Not reported  
SEP Actual Date: Not reported  
SEP Defaulted Date: Not reported  
SEP Type: Not reported  
SEP Type Description: Not reported  
Proposed Amount: Not reported  
Final Monetary Amount: Not reported  
Paid Amount: Not reported  
Final Count: Not reported  
Final Amount: Not reported

Found Violation: Yes  
Agency Which Determined Violation: State  
Violation Short Description: TSD IS-Preparedness and Prevention  
Date Violation was Determined: 20060821  
Actual Return to Compliance Date: 20070321  
Return to Compliance Qualifier: Unverifiable  
Violation Responsible Agency: State  
Scheduled Compliance Date: Not reported  
Enforcement Identifier: 115  
Date of Enforcement Action: 20070129  
Enforcement Responsible Agency: State  
Enforcement Docket Number: Not reported  
Enforcement Attorney: Not reported  
Corrective Action Component: No  
Appeal Initiated Date: Not reported  
Appeal Resolution Date: Not reported  
Disposition Status Date: Not reported  
Disposition Status: Not reported  
Disposition Status Description: Not reported  
Consent/Final Order Sequence Number:Not reported  
Consent/Final Order Respondent Name: Not reported  
Consent/Final Order Lead Agency: Not reported  
Enforcement Type: DEP MEETING  
Enforcement Responsible Person: DMB  
Enforcement Responsible Sub-Organization: CD  
SEP Sequence Number: Not reported  
SEP Expenditure Amount: Not reported  
SEP Scheduled Completion Date: Not reported  
SEP Actual Date: Not reported  
SEP Defaulted Date: Not reported  
SEP Type: Not reported  
SEP Type Description: Not reported  
Proposed Amount: Not reported  
Final Monetary Amount: Not reported  
Paid Amount: Not reported  
Final Count: Not reported  
Final Amount: Not reported

Map ID  
Direction  
Distance  
Elevation

MAP FINDINGS

Site

Database(s)

EDR ID Number  
EPA ID Number

**DAMAR MANUFACTURING INC (Continued)**

**1001195682**

Found Violation:	No
Agency Which Determined Violation:	Not reported
Violation Short Description:	Not reported
Date Violation was Determined:	Not reported
Actual Return to Compliance Date:	Not reported
Return to Compliance Qualifier:	Not reported
Violation Responsible Agency:	Not reported
Scheduled Compliance Date:	Not reported
Enforcement Identifier:	Not reported
Date of Enforcement Action:	Not reported
Enforcement Responsible Agency:	Not reported
Enforcement Docket Number:	Not reported
Enforcement Attorney:	Not reported
Corrective Action Component:	Not reported
Appeal Initiated Date:	Not reported
Appeal Resolution Date:	Not reported
Disposition Status Date:	Not reported
Disposition Status:	Not reported
Disposition Status Description:	Not reported
Consent/Final Order Sequence Number:	Not reported
Consent/Final Order Respondent Name:	Not reported
Consent/Final Order Lead Agency:	Not reported
Enforcement Type:	Not reported
Enforcement Responsible Person:	Not reported
Enforcement Responsible Sub-Organization:	Not reported
SEP Sequence Number:	Not reported
SEP Expenditure Amount:	Not reported
SEP Scheduled Completion Date:	Not reported
SEP Actual Date:	Not reported
SEP Defaulted Date:	Not reported
SEP Type:	Not reported
SEP Type Description:	Not reported
Proposed Amount:	Not reported
Final Monetary Amount:	Not reported
Paid Amount:	Not reported
Final Count:	Not reported
Final Amount:	Not reported
Found Violation:	Yes
Agency Which Determined Violation:	State
Violation Short Description:	TSD IS-Contingency Plan and Emergency Procedures
Date Violation was Determined:	20060821
Actual Return to Compliance Date:	20070321
Return to Compliance Qualifier:	Unverifiable
Violation Responsible Agency:	State
Scheduled Compliance Date:	Not reported
Enforcement Identifier:	115
Date of Enforcement Action:	20070129
Enforcement Responsible Agency:	State
Enforcement Docket Number:	Not reported
Enforcement Attorney:	Not reported
Corrective Action Component:	No
Appeal Initiated Date:	Not reported
Appeal Resolution Date:	Not reported
Disposition Status Date:	Not reported
Disposition Status:	Not reported
Disposition Status Description:	Not reported

Map ID  
Direction  
Distance  
Elevation

MAP FINDINGS

Site

Database(s)

EDR ID Number  
EPA ID Number

**DAMAR MANUFACTURING INC (Continued)**

**1001195682**

Consent/Final Order Sequence Number:Not reported  
Consent/Final Order Respondent Name: Not reported  
Consent/Final Order Lead Agency: Not reported  
Enforcement Type: DEP MEETING  
Enforcement Responsible Person: DMB  
Enforcement Responsible Sub-Organization: CD  
SEP Sequence Number: Not reported  
SEP Expenditure Amount: Not reported  
SEP Scheduled Completion Date: Not reported  
SEP Actual Date: Not reported  
SEP Defaulted Date: Not reported  
SEP Type: Not reported  
SEP Type Description: Not reported  
Proposed Amount: Not reported  
Final Monetary Amount: Not reported  
Paid Amount: Not reported  
Final Count: Not reported  
Final Amount: Not reported

Found Violation: Yes  
Agency Which Determined Violation: State  
Violation Short Description: TSD IS-Thermal Treatment  
Date Violation was Determined: 20010702  
Actual Return to Compliance Date: 20011003  
Return to Compliance Qualifier: Unverifiable  
Violation Responsible Agency: State  
Scheduled Compliance Date: Not reported  
Enforcement Identifier: 115  
Date of Enforcement Action: 20011120  
Enforcement Responsible Agency: State  
Enforcement Docket Number: Not reported  
Enforcement Attorney: Not reported  
Corrective Action Component: No  
Appeal Initiated Date: Not reported  
Appeal Resolution Date: Not reported  
Disposition Status Date: Not reported  
Disposition Status: Not reported  
Disposition Status Description: Not reported  
Consent/Final Order Sequence Number:Not reported  
Consent/Final Order Respondent Name: Not reported  
Consent/Final Order Lead Agency: Not reported  
Enforcement Type: DEP MEETING  
Enforcement Responsible Person: N M  
Enforcement Responsible Sub-Organization: CD  
SEP Sequence Number: Not reported  
SEP Expenditure Amount: Not reported  
SEP Scheduled Completion Date: Not reported  
SEP Actual Date: Not reported  
SEP Defaulted Date: Not reported  
SEP Type: Not reported  
SEP Type Description: Not reported  
Proposed Amount: Not reported  
Final Monetary Amount: Not reported  
Paid Amount: Not reported  
Final Count: Not reported  
Final Amount: Not reported

Map ID  
Direction  
Distance  
Elevation

MAP FINDINGS

Site

Database(s)

EDR ID Number  
EPA ID Number

**DAMAR MANUFACTURING INC (Continued)**

**1001195682**

Found Violation:	Yes
Agency Which Determined Violation:	State
Violation Short Description:	Generators - Pre-transport
Date Violation was Determined:	20010702
Actual Return to Compliance Date:	20011003
Return to Compliance Qualifier:	Unverifiable
Violation Responsible Agency:	State
Scheduled Compliance Date:	Not reported
Enforcement Identifier:	125
Date of Enforcement Action:	20010910
Enforcement Responsible Agency:	State
Enforcement Docket Number:	Not reported
Enforcement Attorney:	Not reported
Corrective Action Component:	No
Appeal Initiated Date:	Not reported
Appeal Resolution Date:	Not reported
Disposition Status Date:	Not reported
Disposition Status:	Not reported
Disposition Status Description:	Not reported
Consent/Final Order Sequence Number:	Not reported
Consent/Final Order Respondent Name:	Not reported
Consent/Final Order Lead Agency:	Not reported
Enforcement Type:	DEP WARNING LETTER
Enforcement Responsible Person:	N M
Enforcement Responsible Sub-Organization:	CD
SEP Sequence Number:	Not reported
SEP Expenditure Amount:	Not reported
SEP Scheduled Completion Date:	Not reported
SEP Actual Date:	Not reported
SEP Defaulted Date:	Not reported
SEP Type:	Not reported
SEP Type Description:	Not reported
Proposed Amount:	Not reported
Final Monetary Amount:	Not reported
Paid Amount:	Not reported
Final Count:	Not reported
Final Amount:	Not reported
Found Violation:	Yes
Agency Which Determined Violation:	State
Violation Short Description:	TSD IS-Preparedness and Prevention
Date Violation was Determined:	20060821
Actual Return to Compliance Date:	20070321
Return to Compliance Qualifier:	Unverifiable
Violation Responsible Agency:	State
Scheduled Compliance Date:	Not reported
Enforcement Identifier:	Not reported
Date of Enforcement Action:	Not reported
Enforcement Responsible Agency:	Not reported
Enforcement Docket Number:	Not reported
Enforcement Attorney:	Not reported
Corrective Action Component:	Not reported
Appeal Initiated Date:	Not reported
Appeal Resolution Date:	Not reported
Disposition Status Date:	Not reported
Disposition Status:	Not reported
Disposition Status Description:	Not reported



Map ID  
Direction  
Distance  
Elevation

MAP FINDINGS

Site

Database(s)

EDR ID Number  
EPA ID Number

**DAMAR MANUFACTURING INC (Continued)**

**1001195682**

Consent/Final Order Sequence Number:Not reported  
Consent/Final Order Respondent Name: Not reported  
Consent/Final Order Lead Agency: Not reported  
Enforcement Type: Not reported  
Enforcement Responsible Person: Not reported  
Enforcement Responsible Sub-Organization: Not reported  
SEP Sequence Number: Not reported  
SEP Expenditure Amount: Not reported  
SEP Scheduled Completion Date: Not reported  
SEP Actual Date: Not reported  
SEP Defaulted Date: Not reported  
SEP Type: Not reported  
SEP Type Description: Not reported  
Proposed Amount: Not reported  
Final Monetary Amount: Not reported  
Paid Amount: Not reported  
Final Count: Not reported  
Final Amount: Not reported

Found Violation: Yes  
Agency Which Determined Violation: State  
Violation Short Description: Generators - General  
Date Violation was Determined: 20010702  
Actual Return to Compliance Date: 20011003  
Return to Compliance Qualifier: Unverifiable  
Violation Responsible Agency: State  
Scheduled Compliance Date: Not reported  
Enforcement Identifier: 312  
Date of Enforcement Action: 20011227  
Enforcement Responsible Agency: State  
Enforcement Docket Number: Not reported  
Enforcement Attorney: Not reported  
Corrective Action Component: No  
Appeal Initiated Date: Not reported  
Appeal Resolution Date: Not reported  
Disposition Status Date: Not reported  
Disposition Status: Not reported  
Disposition Status Description: Not reported

Consent/Final Order Sequence Number:Not reported  
Consent/Final Order Respondent Name: Not reported  
Consent/Final Order Lead Agency: Not reported  
Enforcement Type: DEP SHORT FORM CONSENT ORDER  
Enforcement Responsible Person: N M  
Enforcement Responsible Sub-Organization: CD  
SEP Sequence Number: Not reported  
SEP Expenditure Amount: Not reported  
SEP Scheduled Completion Date: Not reported  
SEP Actual Date: Not reported  
SEP Defaulted Date: Not reported  
SEP Type: Not reported  
SEP Type Description: Not reported  
Proposed Amount: Not reported  
Final Monetary Amount: 9400  
Paid Amount: 9400  
Final Count: 1  
Final Amount: 9400

Map ID  
Direction  
Distance  
Elevation

MAP FINDINGS

Site

Database(s)

EDR ID Number  
EPA ID Number

**DAMAR MANUFACTURING INC (Continued)**

**1001195682**

Found Violation: Yes  
Agency Which Determined Violation: State  
Violation Short Description: TSD IS-General Facility Standards  
Date Violation was Determined: 20060821  
Actual Return to Compliance Date: 20070321  
Return to Compliance Qualifier: Unverifiable  
Violation Responsible Agency: State  
Scheduled Compliance Date: Not reported  
Enforcement Identifier: 615  
Date of Enforcement Action: 20080129  
Enforcement Responsible Agency: State  
Enforcement Docket Number: Not reported  
Enforcement Attorney: Not reported  
Corrective Action Component: No  
Appeal Initiated Date: Not reported  
Appeal Resolution Date: Not reported  
Disposition Status Date: Not reported  
Disposition Status: Not reported  
Disposition Status Description: Not reported  
Consent/Final Order Sequence Number: Not reported  
Consent/Final Order Respondent Name: Not reported  
Consent/Final Order Lead Agency: Not reported  
Enforcement Type: JUDICIAL CONSENT DECREE  
Enforcement Responsible Person: DMB  
Enforcement Responsible Sub-Organization: CD  
SEP Sequence Number: Not reported  
SEP Expenditure Amount: Not reported  
SEP Scheduled Completion Date: Not reported  
SEP Actual Date: Not reported  
SEP Defaulted Date: Not reported  
SEP Type: Not reported  
SEP Type Description: Not reported  
Proposed Amount: Not reported  
Final Monetary Amount: Not reported  
Paid Amount: Not reported  
Final Count: Not reported  
Final Amount: Not reported

Found Violation: No  
Agency Which Determined Violation: Not reported  
Violation Short Description: Not reported  
Date Violation was Determined: Not reported  
Actual Return to Compliance Date: Not reported  
Return to Compliance Qualifier: Not reported  
Violation Responsible Agency: Not reported  
Scheduled Compliance Date: Not reported  
Enforcement Identifier: Not reported  
Date of Enforcement Action: Not reported  
Enforcement Responsible Agency: Not reported  
Enforcement Docket Number: Not reported  
Enforcement Attorney: Not reported  
Corrective Action Component: Not reported  
Appeal Initiated Date: Not reported  
Appeal Resolution Date: Not reported  
Disposition Status Date: Not reported  
Disposition Status: Not reported  
Disposition Status Description: Not reported

Map ID  
Direction  
Distance  
Elevation

MAP FINDINGS

Site

Database(s)

EDR ID Number  
EPA ID Number

**DAMAR MANUFACTURING INC (Continued)**

**1001195682**

Consent/Final Order Sequence Number: Not reported  
Consent/Final Order Respondent Name: Not reported  
Consent/Final Order Lead Agency: Not reported  
Enforcement Type: Not reported  
Enforcement Responsible Person: Not reported  
Enforcement Responsible Sub-Organization: Not reported  
SEP Sequence Number: Not reported  
SEP Expenditure Amount: Not reported  
SEP Scheduled Completion Date: Not reported  
SEP Actual Date: Not reported  
SEP Defaulted Date: Not reported  
SEP Type: Not reported  
SEP Type Description: Not reported  
Proposed Amount: Not reported  
Final Monetary Amount: Not reported  
Paid Amount: Not reported  
Final Count: Not reported  
Final Amount: Not reported

Found Violation: Yes  
Agency Which Determined Violation: State  
Violation Short Description: TSD IS-Contingency Plan and Emergency Procedures  
Date Violation was Determined: 20060821  
Actual Return to Compliance Date: 20070321  
Return to Compliance Qualifier: Unverifiable  
Violation Responsible Agency: State  
Scheduled Compliance Date: Not reported  
Enforcement Identifier: 125  
Date of Enforcement Action: 20061019  
Enforcement Responsible Agency: State  
Enforcement Docket Number: Not reported  
Enforcement Attorney: Not reported  
Corrective Action Component: No  
Appeal Initiated Date: Not reported  
Appeal Resolution Date: Not reported  
Disposition Status Date: Not reported  
Disposition Status: Not reported  
Disposition Status Description: Not reported

Consent/Final Order Sequence Number: Not reported  
Consent/Final Order Respondent Name: Not reported  
Consent/Final Order Lead Agency: Not reported  
Enforcement Type: DEP WARNING LETTER  
Enforcement Responsible Person: DMB  
Enforcement Responsible Sub-Organization: CD  
SEP Sequence Number: Not reported  
SEP Expenditure Amount: Not reported  
SEP Scheduled Completion Date: Not reported  
SEP Actual Date: Not reported  
SEP Defaulted Date: Not reported  
SEP Type: Not reported  
SEP Type Description: Not reported  
Proposed Amount: Not reported  
Final Monetary Amount: Not reported  
Paid Amount: Not reported  
Final Count: Not reported  
Final Amount: Not reported

Map ID  
Direction  
Distance  
Elevation

MAP FINDINGS

Site

Database(s)

EDR ID Number  
EPA ID Number

**DAMAR MANUFACTURING INC (Continued)**

**1001195682**

Found Violation: Yes  
Agency Which Determined Violation: State  
Violation Short Description: TSD IS-Manifest/Records/Reporting  
Date Violation was Determined: 20060821  
Actual Return to Compliance Date: 20070321  
Return to Compliance Qualifier: Unverifiable  
Violation Responsible Agency: State  
Scheduled Compliance Date: Not reported  
Enforcement Identifier: 615  
Date of Enforcement Action: 20080129  
Enforcement Responsible Agency: State  
Enforcement Docket Number: Not reported  
Enforcement Attorney: Not reported  
Corrective Action Component: No  
Appeal Initiated Date: Not reported  
Appeal Resolution Date: Not reported  
Disposition Status Date: Not reported  
Disposition Status: Not reported  
Disposition Status Description: Not reported  
Consent/Final Order Sequence Number: Not reported  
Consent/Final Order Respondent Name: Not reported  
Consent/Final Order Lead Agency: Not reported  
Enforcement Type: JUDICIAL CONSENT DECREE  
Enforcement Responsible Person: DMB  
Enforcement Responsible Sub-Organization: CD  
SEP Sequence Number: Not reported  
SEP Expenditure Amount: Not reported  
SEP Scheduled Completion Date: Not reported  
SEP Actual Date: Not reported  
SEP Defaulted Date: Not reported  
SEP Type: Not reported  
SEP Type Description: Not reported  
Proposed Amount: Not reported  
Final Monetary Amount: Not reported  
Paid Amount: Not reported  
Final Count: Not reported  
Final Amount: Not reported

Found Violation: Yes  
Agency Which Determined Violation: State  
Violation Short Description: Generators - Pre-transport  
Date Violation was Determined: 20060821  
Actual Return to Compliance Date: 20070321  
Return to Compliance Qualifier: Unverifiable  
Violation Responsible Agency: State  
Scheduled Compliance Date: Not reported  
Enforcement Identifier: 115  
Date of Enforcement Action: 20070129  
Enforcement Responsible Agency: State  
Enforcement Docket Number: Not reported  
Enforcement Attorney: Not reported  
Corrective Action Component: No  
Appeal Initiated Date: Not reported  
Appeal Resolution Date: Not reported  
Disposition Status Date: Not reported  
Disposition Status: Not reported  
Disposition Status Description: Not reported

Map ID  
Direction  
Distance  
Elevation

MAP FINDINGS

Site

Database(s)

EDR ID Number  
EPA ID Number

**DAMAR MANUFACTURING INC (Continued)**

**1001195682**

Consent/Final Order Sequence Number:Not reported  
Consent/Final Order Respondent Name: Not reported  
Consent/Final Order Lead Agency: Not reported  
Enforcement Type: DEP MEETING  
Enforcement Responsible Person: DMB  
Enforcement Responsible Sub-Organization: CD  
SEP Sequence Number: Not reported  
SEP Expenditure Amount: Not reported  
SEP Scheduled Completion Date: Not reported  
SEP Actual Date: Not reported  
SEP Defaulted Date: Not reported  
SEP Type: Not reported  
SEP Type Description: Not reported  
Proposed Amount: Not reported  
Final Monetary Amount: Not reported  
Paid Amount: Not reported  
Final Count: Not reported  
Final Amount: Not reported

Found Violation: Yes  
Agency Which Determined Violation: State  
Violation Short Description: TSD IS-Container Use and Management  
Date Violation was Determined: 20060821  
Actual Return to Compliance Date: 20070321  
Return to Compliance Qualifier: Unverifiable  
Violation Responsible Agency: State  
Scheduled Compliance Date: Not reported  
Enforcement Identifier: Not reported  
Date of Enforcement Action: Not reported  
Enforcement Responsible Agency: Not reported  
Enforcement Docket Number: Not reported  
Enforcement Attorney: Not reported  
Corrective Action Component: Not reported  
Appeal Initiated Date: Not reported  
Appeal Resolution Date: Not reported  
Disposition Status Date: Not reported  
Disposition Status: Not reported  
Disposition Status Description: Not reported

Consent/Final Order Sequence Number:Not reported  
Consent/Final Order Respondent Name: Not reported  
Consent/Final Order Lead Agency: Not reported  
Enforcement Type: Not reported  
Enforcement Responsible Person: Not reported  
Enforcement Responsible Sub-Organization: Not reported  
SEP Sequence Number: Not reported  
SEP Expenditure Amount: Not reported  
SEP Scheduled Completion Date: Not reported  
SEP Actual Date: Not reported  
SEP Defaulted Date: Not reported  
SEP Type: Not reported  
SEP Type Description: Not reported  
Proposed Amount: Not reported  
Final Monetary Amount: Not reported  
Paid Amount: Not reported  
Final Count: Not reported  
Final Amount: Not reported

Map ID  
Direction  
Distance  
Elevation

MAP FINDINGS

Site

Database(s)

EDR ID Number  
EPA ID Number

**DAMAR MANUFACTURING INC (Continued)**

**1001195682**

Found Violation:	Yes
Agency Which Determined Violation:	State
Violation Short Description:	Generators - General
Date Violation was Determined:	20010702
Actual Return to Compliance Date:	20011003
Return to Compliance Qualifier:	Unverifiable
Violation Responsible Agency:	State
Scheduled Compliance Date:	Not reported
Enforcement Identifier:	125
Date of Enforcement Action:	20010910
Enforcement Responsible Agency:	State
Enforcement Docket Number:	Not reported
Enforcement Attorney:	Not reported
Corrective Action Component:	No
Appeal Initiated Date:	Not reported
Appeal Resolution Date:	Not reported
Disposition Status Date:	Not reported
Disposition Status:	Not reported
Disposition Status Description:	Not reported
Consent/Final Order Sequence Number:	Not reported
Consent/Final Order Respondent Name:	Not reported
Consent/Final Order Lead Agency:	Not reported
Enforcement Type:	DEP WARNING LETTER
Enforcement Responsible Person:	N M
Enforcement Responsible Sub-Organization:	CD
SEP Sequence Number:	Not reported
SEP Expenditure Amount:	Not reported
SEP Scheduled Completion Date:	Not reported
SEP Actual Date:	Not reported
SEP Defaulted Date:	Not reported
SEP Type:	Not reported
SEP Type Description:	Not reported
Proposed Amount:	Not reported
Final Monetary Amount:	Not reported
Paid Amount:	Not reported
Final Count:	Not reported
Final Amount:	Not reported
Found Violation:	Yes
Agency Which Determined Violation:	State
Violation Short Description:	Generators - Pre-transport
Date Violation was Determined:	20010702
Actual Return to Compliance Date:	20011003
Return to Compliance Qualifier:	Unverifiable
Violation Responsible Agency:	State
Scheduled Compliance Date:	Not reported
Enforcement Identifier:	312
Date of Enforcement Action:	20011227
Enforcement Responsible Agency:	State
Enforcement Docket Number:	Not reported
Enforcement Attorney:	Not reported
Corrective Action Component:	No
Appeal Initiated Date:	Not reported
Appeal Resolution Date:	Not reported
Disposition Status Date:	Not reported
Disposition Status:	Not reported
Disposition Status Description:	Not reported

Map ID  
Direction  
Distance  
Elevation

MAP FINDINGS

Site

Database(s)

EDR ID Number  
EPA ID Number

**DAMAR MANUFACTURING INC (Continued)**

**1001195682**

Consent/Final Order Sequence Number: Not reported  
Consent/Final Order Respondent Name: Not reported  
Consent/Final Order Lead Agency: Not reported  
Enforcement Type: DEP SHORT FORM CONSENT ORDER  
Enforcement Responsible Person: N M  
Enforcement Responsible Sub-Organization: CD  
SEP Sequence Number: Not reported  
SEP Expenditure Amount: Not reported  
SEP Scheduled Completion Date: Not reported  
SEP Actual Date: Not reported  
SEP Defaulted Date: Not reported  
SEP Type: Not reported  
SEP Type Description: Not reported  
Proposed Amount: Not reported  
Final Monetary Amount: 9400  
Paid Amount: 9400  
Final Count: 1  
Final Amount: 9400

Found Violation: Yes  
Agency Which Determined Violation: State  
Violation Short Description: TSD IS-Manifest/Records/Reporting  
Date Violation was Determined: 20060821  
Actual Return to Compliance Date: 20070321  
Return to Compliance Qualifier: Unverifiable  
Violation Responsible Agency: State  
Scheduled Compliance Date: Not reported  
Enforcement Identifier: 125  
Date of Enforcement Action: 20061019  
Enforcement Responsible Agency: State  
Enforcement Docket Number: Not reported  
Enforcement Attorney: Not reported  
Corrective Action Component: No  
Appeal Initiated Date: Not reported  
Appeal Resolution Date: Not reported  
Disposition Status Date: Not reported  
Disposition Status: Not reported  
Disposition Status Description: Not reported

Consent/Final Order Sequence Number: Not reported  
Consent/Final Order Respondent Name: Not reported  
Consent/Final Order Lead Agency: Not reported  
Enforcement Type: DEP WARNING LETTER  
Enforcement Responsible Person: DMB  
Enforcement Responsible Sub-Organization: CD  
SEP Sequence Number: Not reported  
SEP Expenditure Amount: Not reported  
SEP Scheduled Completion Date: Not reported  
SEP Actual Date: Not reported  
SEP Defaulted Date: Not reported  
SEP Type: Not reported  
SEP Type Description: Not reported  
Proposed Amount: Not reported  
Final Monetary Amount: Not reported  
Paid Amount: Not reported  
Final Count: Not reported  
Final Amount: Not reported

Map ID  
Direction  
Distance  
Elevation

MAP FINDINGS

Site

Database(s)

EDR ID Number  
EPA ID Number

**DAMAR MANUFACTURING INC (Continued)**

**1001195682**

Found Violation:	Yes
Agency Which Determined Violation:	State
Violation Short Description:	Generators - Records/Reporting
Date Violation was Determined:	20010702
Actual Return to Compliance Date:	20011003
Return to Compliance Qualifier:	Unverifiable
Violation Responsible Agency:	State
Scheduled Compliance Date:	Not reported
Enforcement Identifier:	115
Date of Enforcement Action:	20011120
Enforcement Responsible Agency:	State
Enforcement Docket Number:	Not reported
Enforcement Attorney:	Not reported
Corrective Action Component:	No
Appeal Initiated Date:	Not reported
Appeal Resolution Date:	Not reported
Disposition Status Date:	Not reported
Disposition Status:	Not reported
Disposition Status Description:	Not reported
Consent/Final Order Sequence Number:	Not reported
Consent/Final Order Respondent Name:	Not reported
Consent/Final Order Lead Agency:	Not reported
Enforcement Type:	DEP MEETING
Enforcement Responsible Person:	N M
Enforcement Responsible Sub-Organization:	CD
SEP Sequence Number:	Not reported
SEP Expenditure Amount:	Not reported
SEP Scheduled Completion Date:	Not reported
SEP Actual Date:	Not reported
SEP Defaulted Date:	Not reported
SEP Type:	Not reported
SEP Type Description:	Not reported
Proposed Amount:	Not reported
Final Monetary Amount:	Not reported
Paid Amount:	Not reported
Final Count:	Not reported
Final Amount:	Not reported
Found Violation:	Yes
Agency Which Determined Violation:	State
Violation Short Description:	TSD IS-Container Use and Management
Date Violation was Determined:	20010702
Actual Return to Compliance Date:	20011003
Return to Compliance Qualifier:	Unverifiable
Violation Responsible Agency:	State
Scheduled Compliance Date:	Not reported
Enforcement Identifier:	312
Date of Enforcement Action:	20011227
Enforcement Responsible Agency:	State
Enforcement Docket Number:	Not reported
Enforcement Attorney:	Not reported
Corrective Action Component:	No
Appeal Initiated Date:	Not reported
Appeal Resolution Date:	Not reported
Disposition Status Date:	Not reported
Disposition Status:	Not reported
Disposition Status Description:	Not reported



Map ID  
Direction  
Distance  
Elevation

MAP FINDINGS

Site

Database(s)

EDR ID Number  
EPA ID Number

**DAMAR MANUFACTURING INC (Continued)**

**1001195682**

Consent/Final Order Sequence Number: Not reported  
Consent/Final Order Respondent Name: Not reported  
Consent/Final Order Lead Agency: Not reported  
Enforcement Type: DEP SHORT FORM CONSENT ORDER  
Enforcement Responsible Person: N M  
Enforcement Responsible Sub-Organization: CD  
SEP Sequence Number: Not reported  
SEP Expenditure Amount: Not reported  
SEP Scheduled Completion Date: Not reported  
SEP Actual Date: Not reported  
SEP Defaulted Date: Not reported  
SEP Type: Not reported  
SEP Type Description: Not reported  
Proposed Amount: Not reported  
Final Monetary Amount: 9400  
Paid Amount: 9400  
Final Count: 1  
Final Amount: 9400

Found Violation: Yes  
Agency Which Determined Violation: State  
Violation Short Description: State Statute or Regulation  
Date Violation was Determined: 20060821  
Actual Return to Compliance Date: 20070321  
Return to Compliance Qualifier: Unverifiable  
Violation Responsible Agency: State  
Scheduled Compliance Date: Not reported  
Enforcement Identifier: 115  
Date of Enforcement Action: 20070129  
Enforcement Responsible Agency: State  
Enforcement Docket Number: Not reported  
Enforcement Attorney: Not reported  
Corrective Action Component: No  
Appeal Initiated Date: Not reported  
Appeal Resolution Date: Not reported  
Disposition Status Date: Not reported  
Disposition Status: Not reported  
Disposition Status Description: Not reported

Consent/Final Order Sequence Number: Not reported  
Consent/Final Order Respondent Name: Not reported  
Consent/Final Order Lead Agency: Not reported  
Enforcement Type: DEP MEETING  
Enforcement Responsible Person: DMB  
Enforcement Responsible Sub-Organization: CD  
SEP Sequence Number: Not reported  
SEP Expenditure Amount: Not reported  
SEP Scheduled Completion Date: Not reported  
SEP Actual Date: Not reported  
SEP Defaulted Date: Not reported  
SEP Type: Not reported  
SEP Type Description: Not reported  
Proposed Amount: Not reported  
Final Monetary Amount: Not reported  
Paid Amount: Not reported  
Final Count: Not reported  
Final Amount: Not reported

Map ID  
Direction  
Distance  
Elevation

MAP FINDINGS

Site

Database(s)

EDR ID Number  
EPA ID Number

**DAMAR MANUFACTURING INC (Continued)**

**1001195682**

Found Violation:	Yes
Agency Which Determined Violation:	State
Violation Short Description:	State Statute or Regulation
Date Violation was Determined:	20060821
Actual Return to Compliance Date:	20070321
Return to Compliance Qualifier:	Unverifiable
Violation Responsible Agency:	State
Scheduled Compliance Date:	Not reported
Enforcement Identifier:	125
Date of Enforcement Action:	20061019
Enforcement Responsible Agency:	State
Enforcement Docket Number:	Not reported
Enforcement Attorney:	Not reported
Corrective Action Component:	No
Appeal Initiated Date:	Not reported
Appeal Resolution Date:	Not reported
Disposition Status Date:	Not reported
Disposition Status:	Not reported
Disposition Status Description:	Not reported
Consent/Final Order Sequence Number:	Not reported
Consent/Final Order Respondent Name:	Not reported
Consent/Final Order Lead Agency:	Not reported
Enforcement Type:	DEP WARNING LETTER
Enforcement Responsible Person:	DMB
Enforcement Responsible Sub-Organization:	CD
SEP Sequence Number:	Not reported
SEP Expenditure Amount:	Not reported
SEP Scheduled Completion Date:	Not reported
SEP Actual Date:	Not reported
SEP Defaulted Date:	Not reported
SEP Type:	Not reported
SEP Type Description:	Not reported
Proposed Amount:	Not reported
Final Monetary Amount:	Not reported
Paid Amount:	Not reported
Final Count:	Not reported
Final Amount:	Not reported
Found Violation:	Yes
Agency Which Determined Violation:	State
Violation Short Description:	TSD IS-Preparedness and Prevention
Date Violation was Determined:	20060821
Actual Return to Compliance Date:	20070321
Return to Compliance Qualifier:	Unverifiable
Violation Responsible Agency:	State
Scheduled Compliance Date:	Not reported
Enforcement Identifier:	125
Date of Enforcement Action:	20061019
Enforcement Responsible Agency:	State
Enforcement Docket Number:	Not reported
Enforcement Attorney:	Not reported
Corrective Action Component:	No
Appeal Initiated Date:	Not reported
Appeal Resolution Date:	Not reported
Disposition Status Date:	Not reported
Disposition Status:	Not reported
Disposition Status Description:	Not reported

Map ID  
Direction  
Distance  
Elevation

MAP FINDINGS

Site

Database(s)

EDR ID Number  
EPA ID Number

**DAMAR MANUFACTURING INC (Continued)**

**1001195682**

Consent/Final Order Sequence Number: Not reported  
Consent/Final Order Respondent Name: Not reported  
Consent/Final Order Lead Agency: Not reported  
Enforcement Type: DEP WARNING LETTER  
Enforcement Responsible Person: DMB  
Enforcement Responsible Sub-Organization: CD  
SEP Sequence Number: Not reported  
SEP Expenditure Amount: Not reported  
SEP Scheduled Completion Date: Not reported  
SEP Actual Date: Not reported  
SEP Defaulted Date: Not reported  
SEP Type: Not reported  
SEP Type Description: Not reported  
Proposed Amount: Not reported  
Final Monetary Amount: Not reported  
Paid Amount: Not reported  
Final Count: Not reported  
Final Amount: Not reported

Found Violation: Yes  
Agency Which Determined Violation: State  
Violation Short Description: TSD IS-Container Use and Management  
Date Violation was Determined: 20060821  
Actual Return to Compliance Date: 20070321  
Return to Compliance Qualifier: Unverifiable  
Violation Responsible Agency: State  
Scheduled Compliance Date: Not reported  
Enforcement Identifier: 115  
Date of Enforcement Action: 20070129  
Enforcement Responsible Agency: State  
Enforcement Docket Number: Not reported  
Enforcement Attorney: Not reported  
Corrective Action Component: No  
Appeal Initiated Date: Not reported  
Appeal Resolution Date: Not reported  
Disposition Status Date: Not reported  
Disposition Status: Not reported  
Disposition Status Description: Not reported

Consent/Final Order Sequence Number: Not reported  
Consent/Final Order Respondent Name: Not reported  
Consent/Final Order Lead Agency: Not reported  
Enforcement Type: DEP MEETING  
Enforcement Responsible Person: DMB  
Enforcement Responsible Sub-Organization: CD  
SEP Sequence Number: Not reported  
SEP Expenditure Amount: Not reported  
SEP Scheduled Completion Date: Not reported  
SEP Actual Date: Not reported  
SEP Defaulted Date: Not reported  
SEP Type: Not reported  
SEP Type Description: Not reported  
Proposed Amount: Not reported  
Final Monetary Amount: Not reported  
Paid Amount: Not reported  
Final Count: Not reported  
Final Amount: Not reported

Map ID  
Direction  
Distance  
Elevation

MAP FINDINGS

Site

Database(s)

EDR ID Number  
EPA ID Number

**DAMAR MANUFACTURING INC (Continued)**

**1001195682**

Found Violation:	Yes
Agency Which Determined Violation:	State
Violation Short Description:	Generators - Pre-transport
Date Violation was Determined:	20010702
Actual Return to Compliance Date:	20011003
Return to Compliance Qualifier:	Unverifiable
Violation Responsible Agency:	State
Scheduled Compliance Date:	Not reported
Enforcement Identifier:	115
Date of Enforcement Action:	20011120
Enforcement Responsible Agency:	State
Enforcement Docket Number:	Not reported
Enforcement Attorney:	Not reported
Corrective Action Component:	No
Appeal Initiated Date:	Not reported
Appeal Resolution Date:	Not reported
Disposition Status Date:	Not reported
Disposition Status:	Not reported
Disposition Status Description:	Not reported
Consent/Final Order Sequence Number:	Not reported
Consent/Final Order Respondent Name:	Not reported
Consent/Final Order Lead Agency:	Not reported
Enforcement Type:	DEP MEETING
Enforcement Responsible Person:	N M
Enforcement Responsible Sub-Organization:	CD
SEP Sequence Number:	Not reported
SEP Expenditure Amount:	Not reported
SEP Scheduled Completion Date:	Not reported
SEP Actual Date:	Not reported
SEP Defaulted Date:	Not reported
SEP Type:	Not reported
SEP Type Description:	Not reported
Proposed Amount:	Not reported
Final Monetary Amount:	Not reported
Paid Amount:	Not reported
Final Count:	Not reported
Final Amount:	Not reported
Found Violation:	Yes
Agency Which Determined Violation:	State
Violation Short Description:	TSD IS-Container Use and Management
Date Violation was Determined:	20060821
Actual Return to Compliance Date:	20070321
Return to Compliance Qualifier:	Unverifiable
Violation Responsible Agency:	State
Scheduled Compliance Date:	Not reported
Enforcement Identifier:	125
Date of Enforcement Action:	20061019
Enforcement Responsible Agency:	State
Enforcement Docket Number:	Not reported
Enforcement Attorney:	Not reported
Corrective Action Component:	No
Appeal Initiated Date:	Not reported
Appeal Resolution Date:	Not reported
Disposition Status Date:	Not reported
Disposition Status:	Not reported
Disposition Status Description:	Not reported

Map ID  
Direction  
Distance  
Elevation

MAP FINDINGS

Site

Database(s)

EDR ID Number  
EPA ID Number

**DAMAR MANUFACTURING INC (Continued)**

**1001195682**

Consent/Final Order Sequence Number:Not reported  
Consent/Final Order Respondent Name: Not reported  
Consent/Final Order Lead Agency: Not reported  
Enforcement Type: DEP WARNING LETTER  
Enforcement Responsible Person: DMB  
Enforcement Responsible Sub-Organization: CD  
SEP Sequence Number: Not reported  
SEP Expenditure Amount: Not reported  
SEP Scheduled Completion Date: Not reported  
SEP Actual Date: Not reported  
SEP Defaulted Date: Not reported  
SEP Type: Not reported  
SEP Type Description: Not reported  
Proposed Amount: Not reported  
Final Monetary Amount: Not reported  
Paid Amount: Not reported  
Final Count: Not reported  
Final Amount: Not reported

Found Violation: Yes  
Agency Which Determined Violation: State  
Violation Short Description: TSD IS-Container Use and Management  
Date Violation was Determined: 20010702  
Actual Return to Compliance Date: 20011003  
Return to Compliance Qualifier: Unverifiable  
Violation Responsible Agency: State  
Scheduled Compliance Date: Not reported  
Enforcement Identifier: 125  
Date of Enforcement Action: 20010910  
Enforcement Responsible Agency: State  
Enforcement Docket Number: Not reported  
Enforcement Attorney: Not reported  
Corrective Action Component: No  
Appeal Initiated Date: Not reported  
Appeal Resolution Date: Not reported  
Disposition Status Date: Not reported  
Disposition Status: Not reported  
Disposition Status Description: Not reported

Consent/Final Order Sequence Number:Not reported  
Consent/Final Order Respondent Name: Not reported  
Consent/Final Order Lead Agency: Not reported  
Enforcement Type: DEP WARNING LETTER  
Enforcement Responsible Person: N M  
Enforcement Responsible Sub-Organization: CD  
SEP Sequence Number: Not reported  
SEP Expenditure Amount: Not reported  
SEP Scheduled Completion Date: Not reported  
SEP Actual Date: Not reported  
SEP Defaulted Date: Not reported  
SEP Type: Not reported  
SEP Type Description: Not reported  
Proposed Amount: Not reported  
Final Monetary Amount: Not reported  
Paid Amount: Not reported  
Final Count: Not reported  
Final Amount: Not reported

Map ID  
Direction  
Distance  
Elevation

MAP FINDINGS

Site

Database(s)

EDR ID Number  
EPA ID Number

**DAMAR MANUFACTURING INC (Continued)**

**1001195682**

Found Violation: Yes  
Agency Which Determined Violation: State  
Violation Short Description: Generators - Records/Reporting  
Date Violation was Determined: 20010702  
Actual Return to Compliance Date: 20011003  
Return to Compliance Qualifier: Unverifiable  
Violation Responsible Agency: State  
Scheduled Compliance Date: Not reported  
Enforcement Identifier: 312  
Date of Enforcement Action: 20011227  
Enforcement Responsible Agency: State  
Enforcement Docket Number: Not reported  
Enforcement Attorney: Not reported  
Corrective Action Component: No  
Appeal Initiated Date: Not reported  
Appeal Resolution Date: Not reported  
Disposition Status Date: Not reported  
Disposition Status: Not reported  
Disposition Status Description: Not reported  
Consent/Final Order Sequence Number: Not reported  
Consent/Final Order Respondent Name: Not reported  
Consent/Final Order Lead Agency: Not reported  
Enforcement Type: DEP SHORT FORM CONSENT ORDER  
Enforcement Responsible Person: N M  
Enforcement Responsible Sub-Organization: CD  
SEP Sequence Number: Not reported  
SEP Expenditure Amount: Not reported  
SEP Scheduled Completion Date: Not reported  
SEP Actual Date: Not reported  
SEP Defaulted Date: Not reported  
SEP Type: Not reported  
SEP Type Description: Not reported  
Proposed Amount: Not reported  
Final Monetary Amount: 9400  
Paid Amount: 9400  
Final Count: 1  
Final Amount: 9400

Found Violation: Yes  
Agency Which Determined Violation: State  
Violation Short Description: Generators - General  
Date Violation was Determined: 20010702  
Actual Return to Compliance Date: 20011003  
Return to Compliance Qualifier: Unverifiable  
Violation Responsible Agency: State  
Scheduled Compliance Date: Not reported  
Enforcement Identifier: 115  
Date of Enforcement Action: 20011120  
Enforcement Responsible Agency: State  
Enforcement Docket Number: Not reported  
Enforcement Attorney: Not reported  
Corrective Action Component: No  
Appeal Initiated Date: Not reported  
Appeal Resolution Date: Not reported  
Disposition Status Date: Not reported  
Disposition Status: Not reported  
Disposition Status Description: Not reported

Map ID  
Direction  
Distance  
Elevation

MAP FINDINGS

Site

Database(s)

EDR ID Number  
EPA ID Number

**DAMAR MANUFACTURING INC (Continued)**

**1001195682**

Consent/Final Order Sequence Number:Not reported  
Consent/Final Order Respondent Name: Not reported  
Consent/Final Order Lead Agency: Not reported  
Enforcement Type: DEP MEETING  
Enforcement Responsible Person: N M  
Enforcement Responsible Sub-Organization: CD  
SEP Sequence Number: Not reported  
SEP Expenditure Amount: Not reported  
SEP Scheduled Completion Date: Not reported  
SEP Actual Date: Not reported  
SEP Defaulted Date: Not reported  
SEP Type: Not reported  
SEP Type Description: Not reported  
Proposed Amount: Not reported  
Final Monetary Amount: Not reported  
Paid Amount: Not reported  
Final Count: Not reported  
Final Amount: Not reported

Found Violation: No  
Agency Which Determined Violation: Not reported  
Violation Short Description: Not reported  
Date Violation was Determined: Not reported  
Actual Return to Compliance Date: Not reported  
Return to Compliance Qualifier: Not reported  
Violation Responsible Agency: Not reported  
Scheduled Compliance Date: Not reported  
Enforcement Identifier: Not reported  
Date of Enforcement Action: Not reported  
Enforcement Responsible Agency: Not reported  
Enforcement Docket Number: Not reported  
Enforcement Attorney: Not reported  
Corrective Action Component: Not reported  
Appeal Initiated Date: Not reported  
Appeal Resolution Date: Not reported  
Disposition Status Date: Not reported  
Disposition Status: Not reported  
Disposition Status Description: Not reported

Consent/Final Order Sequence Number:Not reported  
Consent/Final Order Respondent Name: Not reported  
Consent/Final Order Lead Agency: Not reported  
Enforcement Type: Not reported  
Enforcement Responsible Person: Not reported  
Enforcement Responsible Sub-Organization: Not reported  
SEP Sequence Number: Not reported  
SEP Expenditure Amount: Not reported  
SEP Scheduled Completion Date: Not reported  
SEP Actual Date: Not reported  
SEP Defaulted Date: Not reported  
SEP Type: Not reported  
SEP Type Description: Not reported  
Proposed Amount: Not reported  
Final Monetary Amount: Not reported  
Paid Amount: Not reported  
Final Count: Not reported  
Final Amount: Not reported

Map ID  
Direction  
Distance  
Elevation

MAP FINDINGS

Site

Database(s)

EDR ID Number  
EPA ID Number

**DAMAR MANUFACTURING INC (Continued)**

**1001195682**

Found Violation: Yes  
Agency Which Determined Violation: State  
Violation Short Description: TSD IS-General Facility Standards  
Date Violation was Determined: 20060821  
Actual Return to Compliance Date: 20070321  
Return to Compliance Qualifier: Unverifiable  
Violation Responsible Agency: State  
Scheduled Compliance Date: Not reported  
Enforcement Identifier: 115  
Date of Enforcement Action: 20070129  
Enforcement Responsible Agency: State  
Enforcement Docket Number: Not reported  
Enforcement Attorney: Not reported  
Corrective Action Component: No  
Appeal Initiated Date: Not reported  
Appeal Resolution Date: Not reported  
Disposition Status Date: Not reported  
Disposition Status: Not reported  
Disposition Status Description: Not reported  
Consent/Final Order Sequence Number: Not reported  
Consent/Final Order Respondent Name: Not reported  
Consent/Final Order Lead Agency: Not reported  
Enforcement Type: DEP MEETING  
Enforcement Responsible Person: DMB  
Enforcement Responsible Sub-Organization: CD  
SEP Sequence Number: Not reported  
SEP Expenditure Amount: Not reported  
SEP Scheduled Completion Date: Not reported  
SEP Actual Date: Not reported  
SEP Defaulted Date: Not reported  
SEP Type: Not reported  
SEP Type Description: Not reported  
Proposed Amount: Not reported  
Final Monetary Amount: Not reported  
Paid Amount: Not reported  
Final Count: Not reported  
Final Amount: Not reported

Found Violation: Yes  
Agency Which Determined Violation: State  
Violation Short Description: Generators - Pre-transport  
Date Violation was Determined: 20060821  
Actual Return to Compliance Date: 20070321  
Return to Compliance Qualifier: Unverifiable  
Violation Responsible Agency: State  
Scheduled Compliance Date: Not reported  
Enforcement Identifier: 115  
Date of Enforcement Action: 20070129  
Enforcement Responsible Agency: State  
Enforcement Docket Number: Not reported  
Enforcement Attorney: Not reported  
Corrective Action Component: No  
Appeal Initiated Date: Not reported  
Appeal Resolution Date: Not reported  
Disposition Status Date: Not reported  
Disposition Status: Not reported  
Disposition Status Description: Not reported



Map ID  
Direction  
Distance  
Elevation

MAP FINDINGS

Site

Database(s)

EDR ID Number  
EPA ID Number

**DAMAR MANUFACTURING INC (Continued)**

**1001195682**

Consent/Final Order Sequence Number:Not reported  
Consent/Final Order Respondent Name: Not reported  
Consent/Final Order Lead Agency: Not reported  
Enforcement Type: DEP MEETING  
Enforcement Responsible Person: DMB  
Enforcement Responsible Sub-Organization: CD  
SEP Sequence Number: Not reported  
SEP Expenditure Amount: Not reported  
SEP Scheduled Completion Date: Not reported  
SEP Actual Date: Not reported  
SEP Defaulted Date: Not reported  
SEP Type: Not reported  
SEP Type Description: Not reported  
Proposed Amount: Not reported  
Final Monetary Amount: Not reported  
Paid Amount: Not reported  
Final Count: Not reported  
Final Amount: Not reported

Found Violation: Yes  
Agency Which Determined Violation: State  
Violation Short Description: Generators - Pre-transport  
Date Violation was Determined: 20060821  
Actual Return to Compliance Date: 20070321  
Return to Compliance Qualifier: Unverifiable  
Violation Responsible Agency: State  
Scheduled Compliance Date: Not reported  
Enforcement Identifier: Not reported  
Date of Enforcement Action: Not reported  
Enforcement Responsible Agency: Not reported  
Enforcement Docket Number: Not reported  
Enforcement Attorney: Not reported  
Corrective Action Component: Not reported  
Appeal Initiated Date: Not reported  
Appeal Resolution Date: Not reported  
Disposition Status Date: Not reported  
Disposition Status: Not reported  
Disposition Status Description: Not reported

Consent/Final Order Sequence Number:Not reported  
Consent/Final Order Respondent Name: Not reported  
Consent/Final Order Lead Agency: Not reported  
Enforcement Type: Not reported  
Enforcement Responsible Person: Not reported  
Enforcement Responsible Sub-Organization: Not reported  
SEP Sequence Number: Not reported  
SEP Expenditure Amount: Not reported  
SEP Scheduled Completion Date: Not reported  
SEP Actual Date: Not reported  
SEP Defaulted Date: Not reported  
SEP Type: Not reported  
SEP Type Description: Not reported  
Proposed Amount: Not reported  
Final Monetary Amount: Not reported  
Paid Amount: Not reported  
Final Count: Not reported  
Final Amount: Not reported

Map ID  
Direction  
Distance  
Elevation

MAP FINDINGS

Site

Database(s)

EDR ID Number  
EPA ID Number

**DAMAR MANUFACTURING INC (Continued)**

**1001195682**

Found Violation: Yes  
Agency Which Determined Violation: State  
Violation Short Description: TSD IS-Manifest/Records/Reporting  
Date Violation was Determined: 20060821  
Actual Return to Compliance Date: 20070321  
Return to Compliance Qualifier: Unverifiable  
Violation Responsible Agency: State  
Scheduled Compliance Date: Not reported  
Enforcement Identifier: 115  
Date of Enforcement Action: 20070129  
Enforcement Responsible Agency: State  
Enforcement Docket Number: Not reported  
Enforcement Attorney: Not reported  
Corrective Action Component: No  
Appeal Initiated Date: Not reported  
Appeal Resolution Date: Not reported  
Disposition Status Date: Not reported  
Disposition Status: Not reported  
Disposition Status Description: Not reported  
Consent/Final Order Sequence Number: Not reported  
Consent/Final Order Respondent Name: Not reported  
Consent/Final Order Lead Agency: Not reported  
Enforcement Type: DEP MEETING  
Enforcement Responsible Person: DMB  
Enforcement Responsible Sub-Organization: CD  
SEP Sequence Number: Not reported  
SEP Expenditure Amount: Not reported  
SEP Scheduled Completion Date: Not reported  
SEP Actual Date: Not reported  
SEP Defaulted Date: Not reported  
SEP Type: Not reported  
SEP Type Description: Not reported  
Proposed Amount: Not reported  
Final Monetary Amount: Not reported  
Paid Amount: Not reported  
Final Count: Not reported  
Final Amount: Not reported

Found Violation: Yes  
Agency Which Determined Violation: State  
Violation Short Description: TSD IS-Thermal Treatment  
Date Violation was Determined: 20010702  
Actual Return to Compliance Date: 20011003  
Return to Compliance Qualifier: Unverifiable  
Violation Responsible Agency: State  
Scheduled Compliance Date: Not reported  
Enforcement Identifier: 125  
Date of Enforcement Action: 20010910  
Enforcement Responsible Agency: State  
Enforcement Docket Number: Not reported  
Enforcement Attorney: Not reported  
Corrective Action Component: No  
Appeal Initiated Date: Not reported  
Appeal Resolution Date: Not reported  
Disposition Status Date: Not reported  
Disposition Status: Not reported  
Disposition Status Description: Not reported

Map ID  
Direction  
Distance  
Elevation

MAP FINDINGS

Site

Database(s)

EDR ID Number  
EPA ID Number

**DAMAR MANUFACTURING INC (Continued)**

**1001195682**

Consent/Final Order Sequence Number:Not reported  
Consent/Final Order Respondent Name: Not reported  
Consent/Final Order Lead Agency: Not reported  
Enforcement Type: DEP WARNING LETTER  
Enforcement Responsible Person: N M  
Enforcement Responsible Sub-Organization: CD  
SEP Sequence Number: Not reported  
SEP Expenditure Amount: Not reported  
SEP Scheduled Completion Date: Not reported  
SEP Actual Date: Not reported  
SEP Defaulted Date: Not reported  
SEP Type: Not reported  
SEP Type Description: Not reported  
Proposed Amount: Not reported  
Final Monetary Amount: Not reported  
Paid Amount: Not reported  
Final Count: Not reported  
Final Amount: Not reported

Found Violation: Yes  
Agency Which Determined Violation: State  
Violation Short Description: TSD IS-Container Use and Management  
Date Violation was Determined: 20060821  
Actual Return to Compliance Date: 20070321  
Return to Compliance Qualifier: Unverifiable  
Violation Responsible Agency: State  
Scheduled Compliance Date: Not reported  
Enforcement Identifier: 615  
Date of Enforcement Action: 20080129  
Enforcement Responsible Agency: State  
Enforcement Docket Number: Not reported  
Enforcement Attorney: Not reported  
Corrective Action Component: No  
Appeal Initiated Date: Not reported  
Appeal Resolution Date: Not reported  
Disposition Status Date: Not reported  
Disposition Status: Not reported  
Disposition Status Description: Not reported

Consent/Final Order Sequence Number:Not reported  
Consent/Final Order Respondent Name: Not reported  
Consent/Final Order Lead Agency: Not reported  
Enforcement Type: JUDICIAL CONSENT DECREE  
Enforcement Responsible Person: DMB  
Enforcement Responsible Sub-Organization: CD  
SEP Sequence Number: Not reported  
SEP Expenditure Amount: Not reported  
SEP Scheduled Completion Date: Not reported  
SEP Actual Date: Not reported  
SEP Defaulted Date: Not reported  
SEP Type: Not reported  
SEP Type Description: Not reported  
Proposed Amount: Not reported  
Final Monetary Amount: Not reported  
Paid Amount: Not reported  
Final Count: Not reported  
Final Amount: Not reported

Map ID  
Direction  
Distance  
Elevation

MAP FINDINGS

Site

Database(s)

EDR ID Number  
EPA ID Number

**DAMAR MANUFACTURING INC (Continued)**

**1001195682**

Found Violation:	Yes
Agency Which Determined Violation:	State
Violation Short Description:	TSD IS-General Facility Standards
Date Violation was Determined:	20010702
Actual Return to Compliance Date:	20011003
Return to Compliance Qualifier:	Unverifiable
Violation Responsible Agency:	State
Scheduled Compliance Date:	Not reported
Enforcement Identifier:	125
Date of Enforcement Action:	20010910
Enforcement Responsible Agency:	State
Enforcement Docket Number:	Not reported
Enforcement Attorney:	Not reported
Corrective Action Component:	No
Appeal Initiated Date:	Not reported
Appeal Resolution Date:	Not reported
Disposition Status Date:	Not reported
Disposition Status:	Not reported
Disposition Status Description:	Not reported
Consent/Final Order Sequence Number:	Not reported
Consent/Final Order Respondent Name:	Not reported
Consent/Final Order Lead Agency:	Not reported
Enforcement Type:	DEP WARNING LETTER
Enforcement Responsible Person:	N M
Enforcement Responsible Sub-Organization:	CD
SEP Sequence Number:	Not reported
SEP Expenditure Amount:	Not reported
SEP Scheduled Completion Date:	Not reported
SEP Actual Date:	Not reported
SEP Defaulted Date:	Not reported
SEP Type:	Not reported
SEP Type Description:	Not reported
Proposed Amount:	Not reported
Final Monetary Amount:	Not reported
Paid Amount:	Not reported
Final Count:	Not reported
Final Amount:	Not reported
Found Violation:	Yes
Agency Which Determined Violation:	State
Violation Short Description:	TSD IS-Container Use and Management
Date Violation was Determined:	20060821
Actual Return to Compliance Date:	20070321
Return to Compliance Qualifier:	Unverifiable
Violation Responsible Agency:	State
Scheduled Compliance Date:	Not reported
Enforcement Identifier:	125
Date of Enforcement Action:	20061019
Enforcement Responsible Agency:	State
Enforcement Docket Number:	Not reported
Enforcement Attorney:	Not reported
Corrective Action Component:	No
Appeal Initiated Date:	Not reported
Appeal Resolution Date:	Not reported
Disposition Status Date:	Not reported
Disposition Status:	Not reported
Disposition Status Description:	Not reported

Map ID  
Direction  
Distance  
Elevation

MAP FINDINGS

Site

Database(s)

EDR ID Number  
EPA ID Number

**DAMAR MANUFACTURING INC (Continued)**

**1001195682**

Consent/Final Order Sequence Number: Not reported  
Consent/Final Order Respondent Name: Not reported  
Consent/Final Order Lead Agency: Not reported  
Enforcement Type: DEP WARNING LETTER  
Enforcement Responsible Person: DMB  
Enforcement Responsible Sub-Organization: CD  
SEP Sequence Number: Not reported  
SEP Expenditure Amount: Not reported  
SEP Scheduled Completion Date: Not reported  
SEP Actual Date: Not reported  
SEP Defaulted Date: Not reported  
SEP Type: Not reported  
SEP Type Description: Not reported  
Proposed Amount: Not reported  
Final Monetary Amount: Not reported  
Paid Amount: Not reported  
Final Count: Not reported  
Final Amount: Not reported

Found Violation: Yes  
Agency Which Determined Violation: State  
Violation Short Description: Generators - Pre-transport  
Date Violation was Determined: 20060821  
Actual Return to Compliance Date: 20070321  
Return to Compliance Qualifier: Unverifiable  
Violation Responsible Agency: State  
Scheduled Compliance Date: Not reported  
Enforcement Identifier: 615  
Date of Enforcement Action: 20080129  
Enforcement Responsible Agency: State  
Enforcement Docket Number: Not reported  
Enforcement Attorney: Not reported  
Corrective Action Component: No  
Appeal Initiated Date: Not reported  
Appeal Resolution Date: Not reported  
Disposition Status Date: Not reported  
Disposition Status: Not reported  
Disposition Status Description: Not reported

Consent/Final Order Sequence Number: Not reported  
Consent/Final Order Respondent Name: Not reported  
Consent/Final Order Lead Agency: Not reported  
Enforcement Type: JUDICIAL CONSENT DECREE  
Enforcement Responsible Person: DMB  
Enforcement Responsible Sub-Organization: CD  
SEP Sequence Number: Not reported  
SEP Expenditure Amount: Not reported  
SEP Scheduled Completion Date: Not reported  
SEP Actual Date: Not reported  
SEP Defaulted Date: Not reported  
SEP Type: Not reported  
SEP Type Description: Not reported  
Proposed Amount: Not reported  
Final Monetary Amount: Not reported  
Paid Amount: Not reported  
Final Count: Not reported  
Final Amount: Not reported

Map ID  
Direction  
Distance  
Elevation

MAP FINDINGS

Site

Database(s)

EDR ID Number  
EPA ID Number

**DAMAR MANUFACTURING INC (Continued)**

**1001195682**

Found Violation:	Yes
Agency Which Determined Violation:	State
Violation Short Description:	Generators - Records/Reporting
Date Violation was Determined:	20010702
Actual Return to Compliance Date:	20011003
Return to Compliance Qualifier:	Unverifiable
Violation Responsible Agency:	State
Scheduled Compliance Date:	Not reported
Enforcement Identifier:	125
Date of Enforcement Action:	20010910
Enforcement Responsible Agency:	State
Enforcement Docket Number:	Not reported
Enforcement Attorney:	Not reported
Corrective Action Component:	No
Appeal Initiated Date:	Not reported
Appeal Resolution Date:	Not reported
Disposition Status Date:	Not reported
Disposition Status:	Not reported
Disposition Status Description:	Not reported
Consent/Final Order Sequence Number:	Not reported
Consent/Final Order Respondent Name:	Not reported
Consent/Final Order Lead Agency:	Not reported
Enforcement Type:	DEP WARNING LETTER
Enforcement Responsible Person:	N M
Enforcement Responsible Sub-Organization:	CD
SEP Sequence Number:	Not reported
SEP Expenditure Amount:	Not reported
SEP Scheduled Completion Date:	Not reported
SEP Actual Date:	Not reported
SEP Defaulted Date:	Not reported
SEP Type:	Not reported
SEP Type Description:	Not reported
Proposed Amount:	Not reported
Final Monetary Amount:	Not reported
Paid Amount:	Not reported
Final Count:	Not reported
Final Amount:	Not reported
Found Violation:	Yes
Agency Which Determined Violation:	State
Violation Short Description:	TSD IS-General Facility Standards
Date Violation was Determined:	20060821
Actual Return to Compliance Date:	20070321
Return to Compliance Qualifier:	Unverifiable
Violation Responsible Agency:	State
Scheduled Compliance Date:	Not reported
Enforcement Identifier:	125
Date of Enforcement Action:	20061019
Enforcement Responsible Agency:	State
Enforcement Docket Number:	Not reported
Enforcement Attorney:	Not reported
Corrective Action Component:	No
Appeal Initiated Date:	Not reported
Appeal Resolution Date:	Not reported
Disposition Status Date:	Not reported
Disposition Status:	Not reported
Disposition Status Description:	Not reported

Map ID  
Direction  
Distance  
Elevation

MAP FINDINGS

Site

Database(s)

EDR ID Number  
EPA ID Number

**DAMAR MANUFACTURING INC (Continued)**

**1001195682**

Consent/Final Order Sequence Number:Not reported  
Consent/Final Order Respondent Name: Not reported  
Consent/Final Order Lead Agency: Not reported  
Enforcement Type: DEP WARNING LETTER  
Enforcement Responsible Person: DMB  
Enforcement Responsible Sub-Organization: CD  
SEP Sequence Number: Not reported  
SEP Expenditure Amount: Not reported  
SEP Scheduled Completion Date: Not reported  
SEP Actual Date: Not reported  
SEP Defaulted Date: Not reported  
SEP Type: Not reported  
SEP Type Description: Not reported  
Proposed Amount: Not reported  
Final Monetary Amount: Not reported  
Paid Amount: Not reported  
Final Count: Not reported  
Final Amount: Not reported

Found Violation: Yes  
Agency Which Determined Violation: State  
Violation Short Description: TSD IS-Thermal Treatment  
Date Violation was Determined: 20010702  
Actual Return to Compliance Date: 20011003  
Return to Compliance Qualifier: Unverifiable  
Violation Responsible Agency: State  
Scheduled Compliance Date: Not reported  
Enforcement Identifier: 312  
Date of Enforcement Action: 20011227  
Enforcement Responsible Agency: State  
Enforcement Docket Number: Not reported  
Enforcement Attorney: Not reported  
Corrective Action Component: No  
Appeal Initiated Date: Not reported  
Appeal Resolution Date: Not reported  
Disposition Status Date: Not reported  
Disposition Status: Not reported  
Disposition Status Description: Not reported

Consent/Final Order Sequence Number:Not reported  
Consent/Final Order Respondent Name: Not reported  
Consent/Final Order Lead Agency: Not reported  
Enforcement Type: DEP SHORT FORM CONSENT ORDER  
Enforcement Responsible Person: N M  
Enforcement Responsible Sub-Organization: CD  
SEP Sequence Number: Not reported  
SEP Expenditure Amount: Not reported  
SEP Scheduled Completion Date: Not reported  
SEP Actual Date: Not reported  
SEP Defaulted Date: Not reported  
SEP Type: Not reported  
SEP Type Description: Not reported  
Proposed Amount: Not reported  
Final Monetary Amount: 9400  
Paid Amount: 9400  
Final Count: 1  
Final Amount: 9400

Map ID  
Direction  
Distance  
Elevation

MAP FINDINGS

Site

Database(s)

EDR ID Number  
EPA ID Number

**DAMAR MANUFACTURING INC (Continued)**

**1001195682**

Found Violation: Yes  
Agency Which Determined Violation: State  
Violation Short Description: Generators - Pre-transport  
Date Violation was Determined: 20060821  
Actual Return to Compliance Date: 20070321  
Return to Compliance Qualifier: Unverifiable  
Violation Responsible Agency: State  
Scheduled Compliance Date: Not reported  
Enforcement Identifier: 125  
Date of Enforcement Action: 20061019  
Enforcement Responsible Agency: State  
Enforcement Docket Number: Not reported  
Enforcement Attorney: Not reported  
Corrective Action Component: No  
Appeal Initiated Date: Not reported  
Appeal Resolution Date: Not reported  
Disposition Status Date: Not reported  
Disposition Status: Not reported  
Disposition Status Description: Not reported  
Consent/Final Order Sequence Number: Not reported  
Consent/Final Order Respondent Name: Not reported  
Consent/Final Order Lead Agency: Not reported  
Enforcement Type: DEP WARNING LETTER  
Enforcement Responsible Person: DMB  
Enforcement Responsible Sub-Organization: CD  
SEP Sequence Number: Not reported  
SEP Expenditure Amount: Not reported  
SEP Scheduled Completion Date: Not reported  
SEP Actual Date: Not reported  
SEP Defaulted Date: Not reported  
SEP Type: Not reported  
SEP Type Description: Not reported  
Proposed Amount: Not reported  
Final Monetary Amount: Not reported  
Paid Amount: Not reported  
Final Count: Not reported  
Final Amount: Not reported

Found Violation: Yes  
Agency Which Determined Violation: State  
Violation Short Description: Generators - Pre-transport  
Date Violation was Determined: 20060821  
Actual Return to Compliance Date: 20070321  
Return to Compliance Qualifier: Unverifiable  
Violation Responsible Agency: State  
Scheduled Compliance Date: Not reported  
Enforcement Identifier: 125  
Date of Enforcement Action: 20061019  
Enforcement Responsible Agency: State  
Enforcement Docket Number: Not reported  
Enforcement Attorney: Not reported  
Corrective Action Component: No  
Appeal Initiated Date: Not reported  
Appeal Resolution Date: Not reported  
Disposition Status Date: Not reported  
Disposition Status: Not reported  
Disposition Status Description: Not reported



Map ID  
Direction  
Distance  
Elevation

MAP FINDINGS

Site

Database(s)

EDR ID Number  
EPA ID Number

**DAMAR MANUFACTURING INC (Continued)**

**1001195682**

Consent/Final Order Sequence Number: Not reported  
Consent/Final Order Respondent Name: Not reported  
Consent/Final Order Lead Agency: Not reported  
Enforcement Type: DEP WARNING LETTER  
Enforcement Responsible Person: DMB  
Enforcement Responsible Sub-Organization: CD  
SEP Sequence Number: Not reported  
SEP Expenditure Amount: Not reported  
SEP Scheduled Completion Date: Not reported  
SEP Actual Date: Not reported  
SEP Defaulted Date: Not reported  
SEP Type: Not reported  
SEP Type Description: Not reported  
Proposed Amount: Not reported  
Final Monetary Amount: Not reported  
Paid Amount: Not reported  
Final Count: Not reported  
Final Amount: Not reported

Found Violation: Yes  
Agency Which Determined Violation: State  
Violation Short Description: TSD IS-Container Use and Management  
Date Violation was Determined: 20060821  
Actual Return to Compliance Date: 20070321  
Return to Compliance Qualifier: Unverifiable  
Violation Responsible Agency: State  
Scheduled Compliance Date: Not reported  
Enforcement Identifier: Not reported  
Date of Enforcement Action: Not reported  
Enforcement Responsible Agency: Not reported  
Enforcement Docket Number: Not reported  
Enforcement Attorney: Not reported  
Corrective Action Component: Not reported  
Appeal Initiated Date: Not reported  
Appeal Resolution Date: Not reported  
Disposition Status Date: Not reported  
Disposition Status: Not reported  
Disposition Status Description: Not reported

Consent/Final Order Sequence Number: Not reported  
Consent/Final Order Respondent Name: Not reported  
Consent/Final Order Lead Agency: Not reported  
Enforcement Type: Not reported  
Enforcement Responsible Person: Not reported  
Enforcement Responsible Sub-Organization: Not reported  
SEP Sequence Number: Not reported  
SEP Expenditure Amount: Not reported  
SEP Scheduled Completion Date: Not reported  
SEP Actual Date: Not reported  
SEP Defaulted Date: Not reported  
SEP Type: Not reported  
SEP Type Description: Not reported  
Proposed Amount: Not reported  
Final Monetary Amount: Not reported  
Paid Amount: Not reported  
Final Count: Not reported  
Final Amount: Not reported

Map ID  
Direction  
Distance  
Elevation

MAP FINDINGS

Site

Database(s)

EDR ID Number  
EPA ID Number

**DAMAR MANUFACTURING INC (Continued)**

**1001195682**

Found Violation:	No
Agency Which Determined Violation:	Not reported
Violation Short Description:	Not reported
Date Violation was Determined:	Not reported
Actual Return to Compliance Date:	Not reported
Return to Compliance Qualifier:	Not reported
Violation Responsible Agency:	Not reported
Scheduled Compliance Date:	Not reported
Enforcement Identifier:	Not reported
Date of Enforcement Action:	Not reported
Enforcement Responsible Agency:	Not reported
Enforcement Docket Number:	Not reported
Enforcement Attorney:	Not reported
Corrective Action Component:	Not reported
Appeal Initiated Date:	Not reported
Appeal Resolution Date:	Not reported
Disposition Status Date:	Not reported
Disposition Status:	Not reported
Disposition Status Description:	Not reported
Consent/Final Order Sequence Number:	Not reported
Consent/Final Order Respondent Name:	Not reported
Consent/Final Order Lead Agency:	Not reported
Enforcement Type:	Not reported
Enforcement Responsible Person:	Not reported
Enforcement Responsible Sub-Organization:	Not reported
SEP Sequence Number:	Not reported
SEP Expenditure Amount:	Not reported
SEP Scheduled Completion Date:	Not reported
SEP Actual Date:	Not reported
SEP Defaulted Date:	Not reported
SEP Type:	Not reported
SEP Type Description:	Not reported
Proposed Amount:	Not reported
Final Monetary Amount:	Not reported
Paid Amount:	Not reported
Final Count:	Not reported
Final Amount:	Not reported
Found Violation:	Yes
Agency Which Determined Violation:	State
Violation Short Description:	TSD IS-General Facility Standards
Date Violation was Determined:	20010702
Actual Return to Compliance Date:	20011003
Return to Compliance Qualifier:	Unverifiable
Violation Responsible Agency:	State
Scheduled Compliance Date:	Not reported
Enforcement Identifier:	115
Date of Enforcement Action:	20011120
Enforcement Responsible Agency:	State
Enforcement Docket Number:	Not reported
Enforcement Attorney:	Not reported
Corrective Action Component:	No
Appeal Initiated Date:	Not reported
Appeal Resolution Date:	Not reported
Disposition Status Date:	Not reported
Disposition Status:	Not reported
Disposition Status Description:	Not reported

Map ID  
Direction  
Distance  
Elevation

MAP FINDINGS

Site

Database(s)

EDR ID Number  
EPA ID Number

**DAMAR MANUFACTURING INC (Continued)**

**1001195682**

Consent/Final Order Sequence Number:Not reported  
Consent/Final Order Respondent Name: Not reported  
Consent/Final Order Lead Agency: Not reported  
Enforcement Type: DEP MEETING  
Enforcement Responsible Person: N M  
Enforcement Responsible Sub-Organization: CD  
SEP Sequence Number: Not reported  
SEP Expenditure Amount: Not reported  
SEP Scheduled Completion Date: Not reported  
SEP Actual Date: Not reported  
SEP Defaulted Date: Not reported  
SEP Type: Not reported  
SEP Type Description: Not reported  
Proposed Amount: Not reported  
Final Monetary Amount: Not reported  
Paid Amount: Not reported  
Final Count: Not reported  
Final Amount: Not reported

Found Violation: Yes  
Agency Which Determined Violation: State  
Violation Short Description: TSD IS-General Facility Standards  
Date Violation was Determined: 20060821  
Actual Return to Compliance Date: 20070321  
Return to Compliance Qualifier: Unverifiable  
Violation Responsible Agency: State  
Scheduled Compliance Date: Not reported  
Enforcement Identifier: Not reported  
Date of Enforcement Action: Not reported  
Enforcement Responsible Agency: Not reported  
Enforcement Docket Number: Not reported  
Enforcement Attorney: Not reported  
Corrective Action Component: Not reported  
Appeal Initiated Date: Not reported  
Appeal Resolution Date: Not reported  
Disposition Status Date: Not reported  
Disposition Status: Not reported  
Disposition Status Description: Not reported

Consent/Final Order Sequence Number:Not reported  
Consent/Final Order Respondent Name: Not reported  
Consent/Final Order Lead Agency: Not reported  
Enforcement Type: Not reported  
Enforcement Responsible Person: Not reported  
Enforcement Responsible Sub-Organization: Not reported  
SEP Sequence Number: Not reported  
SEP Expenditure Amount: Not reported  
SEP Scheduled Completion Date: Not reported  
SEP Actual Date: Not reported  
SEP Defaulted Date: Not reported  
SEP Type: Not reported  
SEP Type Description: Not reported  
Proposed Amount: Not reported  
Final Monetary Amount: Not reported  
Paid Amount: Not reported  
Final Count: Not reported  
Final Amount: Not reported

Map ID  
Direction  
Distance  
Elevation

MAP FINDINGS

Site

Database(s)

EDR ID Number  
EPA ID Number

**DAMAR MANUFACTURING INC (Continued)**

**1001195682**

Found Violation: Yes  
Agency Which Determined Violation: State  
Violation Short Description: Generators - Pre-transport  
Date Violation was Determined: 20060821  
Actual Return to Compliance Date: 20070321  
Return to Compliance Qualifier: Unverifiable  
Violation Responsible Agency: State  
Scheduled Compliance Date: Not reported  
Enforcement Identifier: 115  
Date of Enforcement Action: 20070129  
Enforcement Responsible Agency: State  
Enforcement Docket Number: Not reported  
Enforcement Attorney: Not reported  
Corrective Action Component: No  
Appeal Initiated Date: Not reported  
Appeal Resolution Date: Not reported  
Disposition Status Date: Not reported  
Disposition Status: Not reported  
Disposition Status Description: Not reported  
Consent/Final Order Sequence Number: Not reported  
Consent/Final Order Respondent Name: Not reported  
Consent/Final Order Lead Agency: Not reported  
Enforcement Type: DEP MEETING  
Enforcement Responsible Person: DMB  
Enforcement Responsible Sub-Organization: CD  
SEP Sequence Number: Not reported  
SEP Expenditure Amount: Not reported  
SEP Scheduled Completion Date: Not reported  
SEP Actual Date: Not reported  
SEP Defaulted Date: Not reported  
SEP Type: Not reported  
SEP Type Description: Not reported  
Proposed Amount: Not reported  
Final Monetary Amount: Not reported  
Paid Amount: Not reported  
Final Count: Not reported  
Final Amount: Not reported

Found Violation: No  
Agency Which Determined Violation: Not reported  
Violation Short Description: Not reported  
Date Violation was Determined: Not reported  
Actual Return to Compliance Date: Not reported  
Return to Compliance Qualifier: Not reported  
Violation Responsible Agency: Not reported  
Scheduled Compliance Date: Not reported  
Enforcement Identifier: Not reported  
Date of Enforcement Action: Not reported  
Enforcement Responsible Agency: Not reported  
Enforcement Docket Number: Not reported  
Enforcement Attorney: Not reported  
Corrective Action Component: Not reported  
Appeal Initiated Date: Not reported  
Appeal Resolution Date: Not reported  
Disposition Status Date: Not reported  
Disposition Status: Not reported  
Disposition Status Description: Not reported

Map ID  
Direction  
Distance  
Elevation

MAP FINDINGS

Site

Database(s)

EDR ID Number  
EPA ID Number

**DAMAR MANUFACTURING INC (Continued)**

**1001195682**

Consent/Final Order Sequence Number:Not reported  
Consent/Final Order Respondent Name: Not reported  
Consent/Final Order Lead Agency: Not reported  
Enforcement Type: Not reported  
Enforcement Responsible Person: Not reported  
Enforcement Responsible Sub-Organization: Not reported  
SEP Sequence Number: Not reported  
SEP Expenditure Amount: Not reported  
SEP Scheduled Completion Date: Not reported  
SEP Actual Date: Not reported  
SEP Defaulted Date: Not reported  
SEP Type: Not reported  
SEP Type Description: Not reported  
Proposed Amount: Not reported  
Final Monetary Amount: Not reported  
Paid Amount: Not reported  
Final Count: Not reported  
Final Amount: Not reported

Found Violation: Yes  
Agency Which Determined Violation: State  
Violation Short Description: Generators - Records/Reporting  
Date Violation was Determined: 20010702  
Actual Return to Compliance Date: 20011003  
Return to Compliance Qualifier: Unverifiable  
Violation Responsible Agency: State  
Scheduled Compliance Date: Not reported  
Enforcement Identifier: 312  
Date of Enforcement Action: 20011227  
Enforcement Responsible Agency: State  
Enforcement Docket Number: Not reported  
Enforcement Attorney: Not reported  
Corrective Action Component: No  
Appeal Initiated Date: Not reported  
Appeal Resolution Date: Not reported  
Disposition Status Date: Not reported  
Disposition Status: Not reported  
Disposition Status Description: Not reported

Consent/Final Order Sequence Number:Not reported  
Consent/Final Order Respondent Name: Not reported  
Consent/Final Order Lead Agency: Not reported  
Enforcement Type: DEP SHORT FORM CONSENT ORDER  
Enforcement Responsible Person: N M  
Enforcement Responsible Sub-Organization: CD  
SEP Sequence Number: Not reported  
SEP Expenditure Amount: Not reported  
SEP Scheduled Completion Date: Not reported  
SEP Actual Date: Not reported  
SEP Defaulted Date: Not reported  
SEP Type: Not reported  
SEP Type Description: Not reported  
Proposed Amount: Not reported  
Final Monetary Amount: 9400  
Paid Amount: 9400  
Final Count: 1  
Final Amount: 9400

Map ID  
Direction  
Distance  
Elevation

MAP FINDINGS

Site

Database(s)

EDR ID Number  
EPA ID Number

**DAMAR MANUFACTURING INC (Continued)**

**1001195682**

Found Violation: Yes  
Agency Which Determined Violation: State  
Violation Short Description: TSD IS-General Facility Standards  
Date Violation was Determined: 20010702  
Actual Return to Compliance Date: 20011003  
Return to Compliance Qualifier: Unverifiable  
Violation Responsible Agency: State  
Scheduled Compliance Date: Not reported  
Enforcement Identifier: 125  
Date of Enforcement Action: 20010910  
Enforcement Responsible Agency: State  
Enforcement Docket Number: Not reported  
Enforcement Attorney: Not reported  
Corrective Action Component: No  
Appeal Initiated Date: Not reported  
Appeal Resolution Date: Not reported  
Disposition Status Date: Not reported  
Disposition Status: Not reported  
Disposition Status Description: Not reported  
Consent/Final Order Sequence Number: Not reported  
Consent/Final Order Respondent Name: Not reported  
Consent/Final Order Lead Agency: Not reported  
Enforcement Type: DEP WARNING LETTER  
Enforcement Responsible Person: N M  
Enforcement Responsible Sub-Organization: CD  
SEP Sequence Number: Not reported  
SEP Expenditure Amount: Not reported  
SEP Scheduled Completion Date: Not reported  
SEP Actual Date: Not reported  
SEP Defaulted Date: Not reported  
SEP Type: Not reported  
SEP Type Description: Not reported  
Proposed Amount: Not reported  
Final Monetary Amount: Not reported  
Paid Amount: Not reported  
Final Count: Not reported  
Final Amount: Not reported

Found Violation: Yes  
Agency Which Determined Violation: State  
Violation Short Description: State Statute or Regulation  
Date Violation was Determined: 20060821  
Actual Return to Compliance Date: 20070321  
Return to Compliance Qualifier: Unverifiable  
Violation Responsible Agency: State  
Scheduled Compliance Date: Not reported  
Enforcement Identifier: 615  
Date of Enforcement Action: 20080129  
Enforcement Responsible Agency: State  
Enforcement Docket Number: Not reported  
Enforcement Attorney: Not reported  
Corrective Action Component: No  
Appeal Initiated Date: Not reported  
Appeal Resolution Date: Not reported  
Disposition Status Date: Not reported  
Disposition Status: Not reported  
Disposition Status Description: Not reported

Map ID  
Direction  
Distance  
Elevation

MAP FINDINGS

Site

Database(s)

EDR ID Number  
EPA ID Number

**DAMAR MANUFACTURING INC (Continued)**

**1001195682**

Consent/Final Order Sequence Number: Not reported  
Consent/Final Order Respondent Name: Not reported  
Consent/Final Order Lead Agency: Not reported  
Enforcement Type: JUDICIAL CONSENT DECREE  
Enforcement Responsible Person: DMB  
Enforcement Responsible Sub-Organization: CD  
SEP Sequence Number: Not reported  
SEP Expenditure Amount: Not reported  
SEP Scheduled Completion Date: Not reported  
SEP Actual Date: Not reported  
SEP Defaulted Date: Not reported  
SEP Type: Not reported  
SEP Type Description: Not reported  
Proposed Amount: Not reported  
Final Monetary Amount: Not reported  
Paid Amount: Not reported  
Final Count: Not reported  
Final Amount: Not reported

Evaluation Action Summary:

Evaluation Date: 20010702  
Evaluation Responsible Agency: State  
Found Violation: Yes  
Evaluation Type Description: COMPLIANCE EVALUATION INSPECTION ON-SITE  
Evaluation Responsible Person Identifier: N M  
Evaluation Responsible Sub-Organization: CD  
Actual Return to Compliance Date: 20011003  
Scheduled Compliance Date: Not reported  
Date of Request: Not reported  
Date Response Received: Not reported  
Request Agency: Not reported  
Former Citation: Not reported

Evaluation Date: 20010702  
Evaluation Responsible Agency: State  
Found Violation: Yes  
Evaluation Type Description: COMPLIANCE EVALUATION INSPECTION ON-SITE  
Evaluation Responsible Person Identifier: N M  
Evaluation Responsible Sub-Organization: CD  
Actual Return to Compliance Date: 20011003  
Scheduled Compliance Date: Not reported  
Date of Request: Not reported  
Date Response Received: Not reported  
Request Agency: Not reported  
Former Citation: Not reported

Evaluation Date: 20060821  
Evaluation Responsible Agency: State  
Found Violation: Yes  
Evaluation Type Description: COMPLIANCE EVALUATION INSPECTION ON-SITE  
Evaluation Responsible Person Identifier: DMB  
Evaluation Responsible Sub-Organization: CD  
Actual Return to Compliance Date: 20070321  
Scheduled Compliance Date: Not reported  
Date of Request: Not reported  
Date Response Received: Not reported  
Request Agency: Not reported

Map ID  
Direction  
Distance  
Elevation

MAP FINDINGS

Site

Database(s)

EDR ID Number  
EPA ID Number

**DAMAR MANUFACTURING INC (Continued)**

**1001195682**

Former Citation:	Not reported
Evaluation Date:	20060821
Evaluation Responsible Agency:	State
Found Violation:	Yes
Evaluation Type Description:	COMPLIANCE EVALUATION INSPECTION ON-SITE
Evaluation Responsible Person Identifier:	DMB
Evaluation Responsible Sub-Organization:	CD
Actual Return to Compliance Date:	20070321
Scheduled Compliance Date:	Not reported
Date of Request:	Not reported
Date Response Received:	Not reported
Request Agency:	Not reported
Former Citation:	Not reported
Evaluation Date:	20010702
Evaluation Responsible Agency:	State
Found Violation:	Yes
Evaluation Type Description:	COMPLIANCE EVALUATION INSPECTION ON-SITE
Evaluation Responsible Person Identifier:	N M
Evaluation Responsible Sub-Organization:	CD
Actual Return to Compliance Date:	20011003
Scheduled Compliance Date:	Not reported
Date of Request:	Not reported
Date Response Received:	Not reported
Request Agency:	Not reported
Former Citation:	Not reported
Evaluation Date:	20060821
Evaluation Responsible Agency:	State
Found Violation:	Yes
Evaluation Type Description:	COMPLIANCE EVALUATION INSPECTION ON-SITE
Evaluation Responsible Person Identifier:	DMB
Evaluation Responsible Sub-Organization:	CD
Actual Return to Compliance Date:	20070321
Scheduled Compliance Date:	Not reported
Date of Request:	Not reported
Date Response Received:	Not reported
Request Agency:	Not reported
Former Citation:	Not reported
Evaluation Date:	20060821
Evaluation Responsible Agency:	State
Found Violation:	Yes
Evaluation Type Description:	COMPLIANCE EVALUATION INSPECTION ON-SITE
Evaluation Responsible Person Identifier:	DMB
Evaluation Responsible Sub-Organization:	CD
Actual Return to Compliance Date:	20070321
Scheduled Compliance Date:	Not reported
Date of Request:	Not reported
Date Response Received:	Not reported
Request Agency:	Not reported
Former Citation:	Not reported
Evaluation Date:	20060821
Evaluation Responsible Agency:	State
Found Violation:	Yes



Map ID  
Direction  
Distance  
Elevation

MAP FINDINGS

Site

Database(s)

EDR ID Number  
EPA ID Number

**DAMAR MANUFACTURING INC (Continued)**

**1001195682**

Evaluation Type Description: COMPLIANCE EVALUATION INSPECTION ON-SITE  
Evaluation Responsible Person Identifier: DMB  
Evaluation Responsible Sub-Organization: CD  
Actual Return to Compliance Date: 20070321  
Scheduled Compliance Date: Not reported  
Date of Request: Not reported  
Date Response Received: Not reported  
Request Agency: Not reported  
Former Citation: Not reported

Evaluation Date: 20010702  
Evaluation Responsible Agency: State  
Found Violation: Yes  
Evaluation Type Description: COMPLIANCE EVALUATION INSPECTION ON-SITE  
Evaluation Responsible Person Identifier: N M  
Evaluation Responsible Sub-Organization: CD  
Actual Return to Compliance Date: 20011003  
Scheduled Compliance Date: Not reported  
Date of Request: Not reported  
Date Response Received: Not reported  
Request Agency: Not reported  
Former Citation: Not reported

Evaluation Date: 20060821  
Evaluation Responsible Agency: State  
Found Violation: Yes  
Evaluation Type Description: COMPLIANCE EVALUATION INSPECTION ON-SITE  
Evaluation Responsible Person Identifier: DMB  
Evaluation Responsible Sub-Organization: CD  
Actual Return to Compliance Date: 20070321  
Scheduled Compliance Date: Not reported  
Date of Request: Not reported  
Date Response Received: Not reported  
Request Agency: Not reported  
Former Citation: Not reported

Evaluation Date: 20060821  
Evaluation Responsible Agency: State  
Found Violation: Yes  
Evaluation Type Description: COMPLIANCE EVALUATION INSPECTION ON-SITE  
Evaluation Responsible Person Identifier: DMB  
Evaluation Responsible Sub-Organization: CD  
Actual Return to Compliance Date: 20070321  
Scheduled Compliance Date: Not reported  
Date of Request: Not reported  
Date Response Received: Not reported  
Request Agency: Not reported  
Former Citation: Not reported

Evaluation Date: 20060821  
Evaluation Responsible Agency: State  
Found Violation: Yes  
Evaluation Type Description: COMPLIANCE EVALUATION INSPECTION ON-SITE  
Evaluation Responsible Person Identifier: DMB  
Evaluation Responsible Sub-Organization: CD  
Actual Return to Compliance Date: 20070321  
Scheduled Compliance Date: Not reported

Map ID  
Direction  
Distance  
Elevation

MAP FINDINGS

Site

Database(s)

EDR ID Number  
EPA ID Number

**DAMAR MANUFACTURING INC (Continued)**

**1001195682**

Date of Request:	Not reported
Date Response Received:	Not reported
Request Agency:	Not reported
Former Citation:	Not reported
Evaluation Date:	20010702
Evaluation Responsible Agency:	State
Found Violation:	Yes
Evaluation Type Description:	COMPLIANCE EVALUATION INSPECTION ON-SITE
Evaluation Responsible Person Identifier:	N M
Evaluation Responsible Sub-Organization:	CD
Actual Return to Compliance Date:	20011003
Scheduled Compliance Date:	Not reported
Date of Request:	Not reported
Date Response Received:	Not reported
Request Agency:	Not reported
Former Citation:	Not reported
Evaluation Date:	20060821
Evaluation Responsible Agency:	State
Found Violation:	Yes
Evaluation Type Description:	COMPLIANCE EVALUATION INSPECTION ON-SITE
Evaluation Responsible Person Identifier:	DMB
Evaluation Responsible Sub-Organization:	CD
Actual Return to Compliance Date:	20070321
Scheduled Compliance Date:	Not reported
Date of Request:	Not reported
Date Response Received:	Not reported
Request Agency:	Not reported
Former Citation:	Not reported
Evaluation Date:	20010702
Evaluation Responsible Agency:	State
Found Violation:	Yes
Evaluation Type Description:	COMPLIANCE EVALUATION INSPECTION ON-SITE
Evaluation Responsible Person Identifier:	N M
Evaluation Responsible Sub-Organization:	CD
Actual Return to Compliance Date:	20011003
Scheduled Compliance Date:	Not reported
Date of Request:	Not reported
Date Response Received:	Not reported
Request Agency:	Not reported
Former Citation:	Not reported
Evaluation Date:	20060821
Evaluation Responsible Agency:	State
Found Violation:	Yes
Evaluation Type Description:	COMPLIANCE EVALUATION INSPECTION ON-SITE
Evaluation Responsible Person Identifier:	DMB
Evaluation Responsible Sub-Organization:	CD
Actual Return to Compliance Date:	20070321
Scheduled Compliance Date:	Not reported
Date of Request:	Not reported
Date Response Received:	Not reported
Request Agency:	Not reported
Former Citation:	Not reported

Map ID  
Direction  
Distance  
Elevation

MAP FINDINGS

Site

Database(s)

EDR ID Number  
EPA ID Number

**DAMAR MANUFACTURING INC (Continued)**

**1001195682**

Evaluation Date: 20010702  
Evaluation Responsible Agency: State  
Found Violation: Yes  
Evaluation Type Description: COMPLIANCE EVALUATION INSPECTION ON-SITE  
Evaluation Responsible Person Identifier: N M  
Evaluation Responsible Sub-Organization: CD  
Actual Return to Compliance Date: 20011003  
Scheduled Compliance Date: Not reported  
Date of Request: Not reported  
Date Response Received: Not reported  
Request Agency: Not reported  
Former Citation: Not reported

Evaluation Date: 20060821  
Evaluation Responsible Agency: State  
Found Violation: Yes  
Evaluation Type Description: COMPLIANCE EVALUATION INSPECTION ON-SITE  
Evaluation Responsible Person Identifier: DMB  
Evaluation Responsible Sub-Organization: CD  
Actual Return to Compliance Date: 20070321  
Scheduled Compliance Date: Not reported  
Date of Request: Not reported  
Date Response Received: Not reported  
Request Agency: Not reported  
Former Citation: Not reported

Evaluation Date: 20010702  
Evaluation Responsible Agency: State  
Found Violation: Yes  
Evaluation Type Description: COMPLIANCE EVALUATION INSPECTION ON-SITE  
Evaluation Responsible Person Identifier: N M  
Evaluation Responsible Sub-Organization: CD  
Actual Return to Compliance Date: 20011003  
Scheduled Compliance Date: Not reported  
Date of Request: Not reported  
Date Response Received: Not reported  
Request Agency: Not reported  
Former Citation: Not reported

Evaluation Date: 20010702  
Evaluation Responsible Agency: State  
Found Violation: Yes  
Evaluation Type Description: COMPLIANCE EVALUATION INSPECTION ON-SITE  
Evaluation Responsible Person Identifier: N M  
Evaluation Responsible Sub-Organization: CD  
Actual Return to Compliance Date: 20011003  
Scheduled Compliance Date: Not reported  
Date of Request: Not reported  
Date Response Received: Not reported  
Request Agency: Not reported  
Former Citation: Not reported

Evaluation Date: 20060821  
Evaluation Responsible Agency: State  
Found Violation: Yes  
Evaluation Type Description: COMPLIANCE EVALUATION INSPECTION ON-SITE  
Evaluation Responsible Person Identifier: DMB

Map ID  
Direction  
Distance  
Elevation

MAP FINDINGS

Site

Database(s)

EDR ID Number  
EPA ID Number

**DAMAR MANUFACTURING INC (Continued)**

**1001195682**

Evaluation Responsible Sub-Organization:	CD
Actual Return to Compliance Date:	20070321
Scheduled Compliance Date:	Not reported
Date of Request:	Not reported
Date Response Received:	Not reported
Request Agency:	Not reported
Former Citation:	Not reported
Evaluation Date:	20060821
Evaluation Responsible Agency:	State
Found Violation:	Yes
Evaluation Type Description:	COMPLIANCE EVALUATION INSPECTION ON-SITE
Evaluation Responsible Person Identifier:	DMB
Evaluation Responsible Sub-Organization:	CD
Actual Return to Compliance Date:	20070321
Scheduled Compliance Date:	Not reported
Date of Request:	Not reported
Date Response Received:	Not reported
Request Agency:	Not reported
Former Citation:	Not reported
Evaluation Date:	20080415
Evaluation Responsible Agency:	State
Found Violation:	No
Evaluation Type Description:	COMPLIANCE EVALUATION INSPECTION ON-SITE
Evaluation Responsible Person Identifier:	JJK
Evaluation Responsible Sub-Organization:	CD
Actual Return to Compliance Date:	Not reported
Scheduled Compliance Date:	Not reported
Date of Request:	Not reported
Date Response Received:	Not reported
Request Agency:	Not reported
Former Citation:	Not reported
Evaluation Date:	20060821
Evaluation Responsible Agency:	State
Found Violation:	Yes
Evaluation Type Description:	COMPLIANCE EVALUATION INSPECTION ON-SITE
Evaluation Responsible Person Identifier:	DMB
Evaluation Responsible Sub-Organization:	CD
Actual Return to Compliance Date:	20070321
Scheduled Compliance Date:	Not reported
Date of Request:	Not reported
Date Response Received:	Not reported
Request Agency:	Not reported
Former Citation:	Not reported
Evaluation Date:	20010702
Evaluation Responsible Agency:	State
Found Violation:	Yes
Evaluation Type Description:	COMPLIANCE EVALUATION INSPECTION ON-SITE
Evaluation Responsible Person Identifier:	N M
Evaluation Responsible Sub-Organization:	CD
Actual Return to Compliance Date:	20011003
Scheduled Compliance Date:	Not reported
Date of Request:	Not reported
Date Response Received:	Not reported

Map ID  
Direction  
Distance  
Elevation

MAP FINDINGS

Site

Database(s)

EDR ID Number  
EPA ID Number

**DAMAR MANUFACTURING INC (Continued)**

**1001195682**

Request Agency:	Not reported
Former Citation:	Not reported
Evaluation Date:	20010702
Evaluation Responsible Agency:	State
Found Violation:	Yes
Evaluation Type Description:	COMPLIANCE EVALUATION INSPECTION ON-SITE
Evaluation Responsible Person Identifier:	N M
Evaluation Responsible Sub-Organization:	CD
Actual Return to Compliance Date:	20011003
Scheduled Compliance Date:	Not reported
Date of Request:	Not reported
Date Response Received:	Not reported
Request Agency:	Not reported
Former Citation:	Not reported
Evaluation Date:	20060821
Evaluation Responsible Agency:	State
Found Violation:	Yes
Evaluation Type Description:	COMPLIANCE EVALUATION INSPECTION ON-SITE
Evaluation Responsible Person Identifier:	DMB
Evaluation Responsible Sub-Organization:	CD
Actual Return to Compliance Date:	20070321
Scheduled Compliance Date:	Not reported
Date of Request:	Not reported
Date Response Received:	Not reported
Request Agency:	Not reported
Former Citation:	Not reported
Evaluation Date:	20010702
Evaluation Responsible Agency:	State
Found Violation:	Yes
Evaluation Type Description:	COMPLIANCE EVALUATION INSPECTION ON-SITE
Evaluation Responsible Person Identifier:	N M
Evaluation Responsible Sub-Organization:	CD
Actual Return to Compliance Date:	20011003
Scheduled Compliance Date:	Not reported
Date of Request:	Not reported
Date Response Received:	Not reported
Request Agency:	Not reported
Former Citation:	Not reported
Evaluation Date:	20060821
Evaluation Responsible Agency:	State
Found Violation:	Yes
Evaluation Type Description:	COMPLIANCE EVALUATION INSPECTION ON-SITE
Evaluation Responsible Person Identifier:	DMB
Evaluation Responsible Sub-Organization:	CD
Actual Return to Compliance Date:	20070321
Scheduled Compliance Date:	Not reported
Date of Request:	Not reported
Date Response Received:	Not reported
Request Agency:	Not reported
Former Citation:	Not reported
Evaluation Date:	20090504
Evaluation Responsible Agency:	State

Map ID  
Direction  
Distance  
Elevation

MAP FINDINGS

Site

Database(s)

EDR ID Number  
EPA ID Number

**DAMAR MANUFACTURING INC (Continued)**

**1001195682**

Found Violation:	No
Evaluation Type Description:	NOT A SIGNIFICANT NON-COMPLIER
Evaluation Responsible Person Identifier:	DMB
Evaluation Responsible Sub-Organization:	CD
Actual Return to Compliance Date:	Not reported
Scheduled Compliance Date:	Not reported
Date of Request:	Not reported
Date Response Received:	Not reported
Request Agency:	Not reported
Former Citation:	Not reported
Evaluation Date:	20060821
Evaluation Responsible Agency:	State
Found Violation:	Yes
Evaluation Type Description:	COMPLIANCE EVALUATION INSPECTION ON-SITE
Evaluation Responsible Person Identifier:	DMB
Evaluation Responsible Sub-Organization:	CD
Actual Return to Compliance Date:	20070321
Scheduled Compliance Date:	Not reported
Date of Request:	Not reported
Date Response Received:	Not reported
Request Agency:	Not reported
Former Citation:	Not reported
Evaluation Date:	20060821
Evaluation Responsible Agency:	State
Found Violation:	Yes
Evaluation Type Description:	COMPLIANCE EVALUATION INSPECTION ON-SITE
Evaluation Responsible Person Identifier:	DMB
Evaluation Responsible Sub-Organization:	CD
Actual Return to Compliance Date:	20070321
Scheduled Compliance Date:	Not reported
Date of Request:	Not reported
Date Response Received:	Not reported
Request Agency:	Not reported
Former Citation:	Not reported
Evaluation Date:	20060821
Evaluation Responsible Agency:	State
Found Violation:	Yes
Evaluation Type Description:	COMPLIANCE EVALUATION INSPECTION ON-SITE
Evaluation Responsible Person Identifier:	DMB
Evaluation Responsible Sub-Organization:	CD
Actual Return to Compliance Date:	20070321
Scheduled Compliance Date:	Not reported
Date of Request:	Not reported
Date Response Received:	Not reported
Request Agency:	Not reported
Former Citation:	Not reported
Evaluation Date:	20060821
Evaluation Responsible Agency:	State
Found Violation:	Yes
Evaluation Type Description:	COMPLIANCE EVALUATION INSPECTION ON-SITE
Evaluation Responsible Person Identifier:	DMB
Evaluation Responsible Sub-Organization:	CD
Actual Return to Compliance Date:	20070321

Map ID  
Direction  
Distance  
Elevation

MAP FINDINGS

Site

Database(s)

EDR ID Number  
EPA ID Number

**DAMAR MANUFACTURING INC (Continued)**

**1001195682**

Scheduled Compliance Date:	Not reported
Date of Request:	Not reported
Date Response Received:	Not reported
Request Agency:	Not reported
Former Citation:	Not reported
Evaluation Date:	20010702
Evaluation Responsible Agency:	State
Found Violation:	Yes
Evaluation Type Description:	COMPLIANCE EVALUATION INSPECTION ON-SITE
Evaluation Responsible Person Identifier:	N M
Evaluation Responsible Sub-Organization:	CD
Actual Return to Compliance Date:	20011003
Scheduled Compliance Date:	Not reported
Date of Request:	Not reported
Date Response Received:	Not reported
Request Agency:	Not reported
Former Citation:	Not reported
Evaluation Date:	20010702
Evaluation Responsible Agency:	State
Found Violation:	Yes
Evaluation Type Description:	COMPLIANCE EVALUATION INSPECTION ON-SITE
Evaluation Responsible Person Identifier:	N M
Evaluation Responsible Sub-Organization:	CD
Actual Return to Compliance Date:	20011003
Scheduled Compliance Date:	Not reported
Date of Request:	Not reported
Date Response Received:	Not reported
Request Agency:	Not reported
Former Citation:	Not reported
Evaluation Date:	20060821
Evaluation Responsible Agency:	State
Found Violation:	Yes
Evaluation Type Description:	COMPLIANCE EVALUATION INSPECTION ON-SITE
Evaluation Responsible Person Identifier:	DMB
Evaluation Responsible Sub-Organization:	CD
Actual Return to Compliance Date:	20070321
Scheduled Compliance Date:	Not reported
Date of Request:	Not reported
Date Response Received:	Not reported
Request Agency:	Not reported
Former Citation:	Not reported
Evaluation Date:	20010702
Evaluation Responsible Agency:	State
Found Violation:	Yes
Evaluation Type Description:	COMPLIANCE EVALUATION INSPECTION ON-SITE
Evaluation Responsible Person Identifier:	N M
Evaluation Responsible Sub-Organization:	CD
Actual Return to Compliance Date:	20011003
Scheduled Compliance Date:	Not reported
Date of Request:	Not reported
Date Response Received:	Not reported
Request Agency:	Not reported
Former Citation:	Not reported

Map ID  
Direction  
Distance  
Elevation

MAP FINDINGS

Site

Database(s)

EDR ID Number  
EPA ID Number

**DAMAR MANUFACTURING INC (Continued)**

**1001195682**

Evaluation Date: 20010702  
Evaluation Responsible Agency: State  
Found Violation: Yes  
Evaluation Type Description: COMPLIANCE EVALUATION INSPECTION ON-SITE  
Evaluation Responsible Person Identifier: N M  
Evaluation Responsible Sub-Organization: CD  
Actual Return to Compliance Date: 20011003  
Scheduled Compliance Date: Not reported  
Date of Request: Not reported  
Date Response Received: Not reported  
Request Agency: Not reported  
Former Citation: Not reported

Evaluation Date: 20060821  
Evaluation Responsible Agency: State  
Found Violation: Yes  
Evaluation Type Description: COMPLIANCE EVALUATION INSPECTION ON-SITE  
Evaluation Responsible Person Identifier: DMB  
Evaluation Responsible Sub-Organization: CD  
Actual Return to Compliance Date: 20070321  
Scheduled Compliance Date: Not reported  
Date of Request: Not reported  
Date Response Received: Not reported  
Request Agency: Not reported  
Former Citation: Not reported

Evaluation Date: 20060821  
Evaluation Responsible Agency: State  
Found Violation: Yes  
Evaluation Type Description: COMPLIANCE EVALUATION INSPECTION ON-SITE  
Evaluation Responsible Person Identifier: DMB  
Evaluation Responsible Sub-Organization: CD  
Actual Return to Compliance Date: 20070321  
Scheduled Compliance Date: Not reported  
Date of Request: Not reported  
Date Response Received: Not reported  
Request Agency: Not reported  
Former Citation: Not reported

Evaluation Date: 20060821  
Evaluation Responsible Agency: State  
Found Violation: Yes  
Evaluation Type Description: COMPLIANCE EVALUATION INSPECTION ON-SITE  
Evaluation Responsible Person Identifier: DMB  
Evaluation Responsible Sub-Organization: CD  
Actual Return to Compliance Date: 20070321  
Scheduled Compliance Date: Not reported  
Date of Request: Not reported  
Date Response Received: Not reported  
Request Agency: Not reported  
Former Citation: Not reported

Evaluation Date: 20060821  
Evaluation Responsible Agency: State  
Found Violation: Yes  
Evaluation Type Description: COMPLIANCE EVALUATION INSPECTION ON-SITE  
Evaluation Responsible Person Identifier: DMB



Map ID  
Direction  
Distance  
Elevation

MAP FINDINGS

Site

Database(s)

EDR ID Number  
EPA ID Number

**DAMAR MANUFACTURING INC (Continued)**

**1001195682**

Evaluation Responsible Sub-Organization:	CD
Actual Return to Compliance Date:	20070321
Scheduled Compliance Date:	Not reported
Date of Request:	Not reported
Date Response Received:	Not reported
Request Agency:	Not reported
Former Citation:	Not reported
Evaluation Date:	20010702
Evaluation Responsible Agency:	State
Found Violation:	Yes
Evaluation Type Description:	COMPLIANCE EVALUATION INSPECTION ON-SITE
Evaluation Responsible Person Identifier:	N M
Evaluation Responsible Sub-Organization:	CD
Actual Return to Compliance Date:	20011003
Scheduled Compliance Date:	Not reported
Date of Request:	Not reported
Date Response Received:	Not reported
Request Agency:	Not reported
Former Citation:	Not reported
Evaluation Date:	20060821
Evaluation Responsible Agency:	State
Found Violation:	Yes
Evaluation Type Description:	COMPLIANCE EVALUATION INSPECTION ON-SITE
Evaluation Responsible Person Identifier:	DMB
Evaluation Responsible Sub-Organization:	CD
Actual Return to Compliance Date:	20070321
Scheduled Compliance Date:	Not reported
Date of Request:	Not reported
Date Response Received:	Not reported
Request Agency:	Not reported
Former Citation:	Not reported
Evaluation Date:	20010702
Evaluation Responsible Agency:	State
Found Violation:	Yes
Evaluation Type Description:	COMPLIANCE EVALUATION INSPECTION ON-SITE
Evaluation Responsible Person Identifier:	N M
Evaluation Responsible Sub-Organization:	CD
Actual Return to Compliance Date:	20011003
Scheduled Compliance Date:	Not reported
Date of Request:	Not reported
Date Response Received:	Not reported
Request Agency:	Not reported
Former Citation:	Not reported
Evaluation Date:	20010702
Evaluation Responsible Agency:	State
Found Violation:	Yes
Evaluation Type Description:	COMPLIANCE EVALUATION INSPECTION ON-SITE
Evaluation Responsible Person Identifier:	N M
Evaluation Responsible Sub-Organization:	CD
Actual Return to Compliance Date:	20011003
Scheduled Compliance Date:	Not reported
Date of Request:	Not reported
Date Response Received:	Not reported

Map ID  
Direction  
Distance  
Elevation

MAP FINDINGS

Site

Database(s)

EDR ID Number  
EPA ID Number

**DAMAR MANUFACTURING INC (Continued)**

**1001195682**

Request Agency:	Not reported
Former Citation:	Not reported
Evaluation Date:	20010702
Evaluation Responsible Agency:	State
Found Violation:	Yes
Evaluation Type Description:	COMPLIANCE EVALUATION INSPECTION ON-SITE
Evaluation Responsible Person Identifier:	N M
Evaluation Responsible Sub-Organization:	CD
Actual Return to Compliance Date:	20011003
Scheduled Compliance Date:	Not reported
Date of Request:	Not reported
Date Response Received:	Not reported
Request Agency:	Not reported
Former Citation:	Not reported
Evaluation Date:	20080709
Evaluation Responsible Agency:	State
Found Violation:	No
Evaluation Type Description:	COMPLIANCE SCHEDULE EVALUATION
Evaluation Responsible Person Identifier:	JJK
Evaluation Responsible Sub-Organization:	CD
Actual Return to Compliance Date:	Not reported
Scheduled Compliance Date:	Not reported
Date of Request:	Not reported
Date Response Received:	Not reported
Request Agency:	Not reported
Former Citation:	Not reported
Evaluation Date:	20060821
Evaluation Responsible Agency:	State
Found Violation:	Yes
Evaluation Type Description:	COMPLIANCE EVALUATION INSPECTION ON-SITE
Evaluation Responsible Person Identifier:	DMB
Evaluation Responsible Sub-Organization:	CD
Actual Return to Compliance Date:	20070321
Scheduled Compliance Date:	Not reported
Date of Request:	Not reported
Date Response Received:	Not reported
Request Agency:	Not reported
Former Citation:	Not reported
Evaluation Date:	20060821
Evaluation Responsible Agency:	State
Found Violation:	Yes
Evaluation Type Description:	COMPLIANCE EVALUATION INSPECTION ON-SITE
Evaluation Responsible Person Identifier:	DMB
Evaluation Responsible Sub-Organization:	CD
Actual Return to Compliance Date:	20070321
Scheduled Compliance Date:	Not reported
Date of Request:	Not reported
Date Response Received:	Not reported
Request Agency:	Not reported
Former Citation:	Not reported
Evaluation Date:	20060821
Evaluation Responsible Agency:	State

Map ID  
Direction  
Distance  
Elevation

MAP FINDINGS

Site

Database(s)

EDR ID Number  
EPA ID Number

**DAMAR MANUFACTURING INC (Continued)**

**1001195682**

Found Violation:	Yes
Evaluation Type Description:	COMPLIANCE EVALUATION INSPECTION ON-SITE
Evaluation Responsible Person Identifier:	DMB
Evaluation Responsible Sub-Organization:	CD
Actual Return to Compliance Date:	20070321
Scheduled Compliance Date:	Not reported
Date of Request:	Not reported
Date Response Received:	Not reported
Request Agency:	Not reported
Former Citation:	Not reported
Evaluation Date:	20060821
Evaluation Responsible Agency:	State
Found Violation:	Yes
Evaluation Type Description:	COMPLIANCE EVALUATION INSPECTION ON-SITE
Evaluation Responsible Person Identifier:	DMB
Evaluation Responsible Sub-Organization:	CD
Actual Return to Compliance Date:	20070321
Scheduled Compliance Date:	Not reported
Date of Request:	Not reported
Date Response Received:	Not reported
Request Agency:	Not reported
Former Citation:	Not reported
Evaluation Date:	20010702
Evaluation Responsible Agency:	State
Found Violation:	Yes
Evaluation Type Description:	COMPLIANCE EVALUATION INSPECTION ON-SITE
Evaluation Responsible Person Identifier:	N M
Evaluation Responsible Sub-Organization:	CD
Actual Return to Compliance Date:	20011003
Scheduled Compliance Date:	Not reported
Date of Request:	Not reported
Date Response Received:	Not reported
Request Agency:	Not reported
Former Citation:	Not reported
Evaluation Date:	20060821
Evaluation Responsible Agency:	State
Found Violation:	Yes
Evaluation Type Description:	COMPLIANCE EVALUATION INSPECTION ON-SITE
Evaluation Responsible Person Identifier:	DMB
Evaluation Responsible Sub-Organization:	CD
Actual Return to Compliance Date:	20070321
Scheduled Compliance Date:	Not reported
Date of Request:	Not reported
Date Response Received:	Not reported
Request Agency:	Not reported
Former Citation:	Not reported
Evaluation Date:	20010702
Evaluation Responsible Agency:	State
Found Violation:	Yes
Evaluation Type Description:	COMPLIANCE EVALUATION INSPECTION ON-SITE
Evaluation Responsible Person Identifier:	N M
Evaluation Responsible Sub-Organization:	CD
Actual Return to Compliance Date:	20011003

Map ID  
Direction  
Distance  
Elevation

MAP FINDINGS

Site

Database(s)

EDR ID Number  
EPA ID Number

**DAMAR MANUFACTURING INC (Continued)**

**1001195682**

Scheduled Compliance Date: Not reported  
Date of Request: Not reported  
Date Response Received: Not reported  
Request Agency: Not reported  
Former Citation: Not reported

Evaluation Date: 20060821  
Evaluation Responsible Agency: State  
Found Violation: Yes  
Evaluation Type Description: COMPLIANCE EVALUATION INSPECTION ON-SITE  
Evaluation Responsible Person Identifier: DMB  
Evaluation Responsible Sub-Organization: CD  
Actual Return to Compliance Date: 20070321  
Scheduled Compliance Date: Not reported  
Date of Request: Not reported  
Date Response Received: Not reported  
Request Agency: Not reported  
Former Citation: Not reported

Evaluation Date: 20060821  
Evaluation Responsible Agency: State  
Found Violation: Yes  
Evaluation Type Description: COMPLIANCE EVALUATION INSPECTION ON-SITE  
Evaluation Responsible Person Identifier: DMB  
Evaluation Responsible Sub-Organization: CD  
Actual Return to Compliance Date: 20070321  
Scheduled Compliance Date: Not reported  
Date of Request: Not reported  
Date Response Received: Not reported  
Request Agency: Not reported  
Former Citation: Not reported

Evaluation Date: 20010702  
Evaluation Responsible Agency: State  
Found Violation: Yes  
Evaluation Type Description: COMPLIANCE EVALUATION INSPECTION ON-SITE  
Evaluation Responsible Person Identifier: N M  
Evaluation Responsible Sub-Organization: CD  
Actual Return to Compliance Date: 20011003  
Scheduled Compliance Date: Not reported  
Date of Request: Not reported  
Date Response Received: Not reported  
Request Agency: Not reported  
Former Citation: Not reported

Evaluation Date: 20060821  
Evaluation Responsible Agency: State  
Found Violation: Yes  
Evaluation Type Description: COMPLIANCE EVALUATION INSPECTION ON-SITE  
Evaluation Responsible Person Identifier: DMB  
Evaluation Responsible Sub-Organization: CD  
Actual Return to Compliance Date: 20070321  
Scheduled Compliance Date: Not reported  
Date of Request: Not reported  
Date Response Received: Not reported  
Request Agency: Not reported  
Former Citation: Not reported

Map ID  
Direction  
Distance  
Elevation

MAP FINDINGS

Site

Database(s)

EDR ID Number  
EPA ID Number

**DAMAR MANUFACTURING INC (Continued)**

**1001195682**

Evaluation Date: 20010702  
Evaluation Responsible Agency: State  
Found Violation: Yes  
Evaluation Type Description: COMPLIANCE EVALUATION INSPECTION ON-SITE  
Evaluation Responsible Person Identifier: N M  
Evaluation Responsible Sub-Organization: CD  
Actual Return to Compliance Date: 20011003  
Scheduled Compliance Date: Not reported  
Date of Request: Not reported  
Date Response Received: Not reported  
Request Agency: Not reported  
Former Citation: Not reported

Evaluation Date: 20060821  
Evaluation Responsible Agency: State  
Found Violation: Yes  
Evaluation Type Description: COMPLIANCE EVALUATION INSPECTION ON-SITE  
Evaluation Responsible Person Identifier: DMB  
Evaluation Responsible Sub-Organization: CD  
Actual Return to Compliance Date: 20070321  
Scheduled Compliance Date: Not reported  
Date of Request: Not reported  
Date Response Received: Not reported  
Request Agency: Not reported  
Former Citation: Not reported

Evaluation Date: 20060821  
Evaluation Responsible Agency: State  
Found Violation: Yes  
Evaluation Type Description: COMPLIANCE EVALUATION INSPECTION ON-SITE  
Evaluation Responsible Person Identifier: DMB  
Evaluation Responsible Sub-Organization: CD  
Actual Return to Compliance Date: 20070321  
Scheduled Compliance Date: Not reported  
Date of Request: Not reported  
Date Response Received: Not reported  
Request Agency: Not reported  
Former Citation: Not reported

Evaluation Date: 20060821  
Evaluation Responsible Agency: State  
Found Violation: Yes  
Evaluation Type Description: COMPLIANCE EVALUATION INSPECTION ON-SITE  
Evaluation Responsible Person Identifier: DMB  
Evaluation Responsible Sub-Organization: CD  
Actual Return to Compliance Date: 20070321  
Scheduled Compliance Date: Not reported  
Date of Request: Not reported  
Date Response Received: Not reported  
Request Agency: Not reported  
Former Citation: Not reported

Evaluation Date: 20080514  
Evaluation Responsible Agency: State  
Found Violation: No  
Evaluation Type Description: FINANCIAL RECORD REVIEW  
Evaluation Responsible Person Identifier: JJK

Map ID  
Direction  
Distance  
Elevation

MAP FINDINGS

Site

Database(s)

EDR ID Number  
EPA ID Number

**DAMAR MANUFACTURING INC (Continued)**

**1001195682**

Evaluation Responsible Sub-Organization:	CD
Actual Return to Compliance Date:	Not reported
Scheduled Compliance Date:	Not reported
Date of Request:	Not reported
Date Response Received:	Not reported
Request Agency:	Not reported
Former Citation:	Not reported
Evaluation Date:	20010702
Evaluation Responsible Agency:	State
Found Violation:	Yes
Evaluation Type Description:	COMPLIANCE EVALUATION INSPECTION ON-SITE
Evaluation Responsible Person Identifier:	N M
Evaluation Responsible Sub-Organization:	CD
Actual Return to Compliance Date:	20011003
Scheduled Compliance Date:	Not reported
Date of Request:	Not reported
Date Response Received:	Not reported
Request Agency:	Not reported
Former Citation:	Not reported
Evaluation Date:	20060821
Evaluation Responsible Agency:	State
Found Violation:	Yes
Evaluation Type Description:	COMPLIANCE EVALUATION INSPECTION ON-SITE
Evaluation Responsible Person Identifier:	DMB
Evaluation Responsible Sub-Organization:	CD
Actual Return to Compliance Date:	20070321
Scheduled Compliance Date:	Not reported
Date of Request:	Not reported
Date Response Received:	Not reported
Request Agency:	Not reported
Former Citation:	Not reported
Evaluation Date:	20060821
Evaluation Responsible Agency:	State
Found Violation:	Yes
Evaluation Type Description:	COMPLIANCE EVALUATION INSPECTION ON-SITE
Evaluation Responsible Person Identifier:	DMB
Evaluation Responsible Sub-Organization:	CD
Actual Return to Compliance Date:	20070321
Scheduled Compliance Date:	Not reported
Date of Request:	Not reported
Date Response Received:	Not reported
Request Agency:	Not reported
Former Citation:	Not reported
Evaluation Date:	20060821
Evaluation Responsible Agency:	State
Found Violation:	No
Evaluation Type Description:	SIGNIFICANT NON-COMPLIER
Evaluation Responsible Person Identifier:	DMB
Evaluation Responsible Sub-Organization:	CD
Actual Return to Compliance Date:	Not reported
Scheduled Compliance Date:	Not reported
Date of Request:	Not reported
Date Response Received:	Not reported

Map ID  
Direction  
Distance  
Elevation

MAP FINDINGS

Site

Database(s)

EDR ID Number  
EPA ID Number

**DAMAR MANUFACTURING INC (Continued)**

**1001195682**

Request Agency:	Not reported
Former Citation:	Not reported
Evaluation Date:	20010702
Evaluation Responsible Agency:	State
Found Violation:	Yes
Evaluation Type Description:	COMPLIANCE EVALUATION INSPECTION ON-SITE
Evaluation Responsible Person Identifier:	N M
Evaluation Responsible Sub-Organization:	CD
Actual Return to Compliance Date:	20011003
Scheduled Compliance Date:	Not reported
Date of Request:	Not reported
Date Response Received:	Not reported
Request Agency:	Not reported
Former Citation:	Not reported
Evaluation Date:	20010702
Evaluation Responsible Agency:	State
Found Violation:	Yes
Evaluation Type Description:	COMPLIANCE EVALUATION INSPECTION ON-SITE
Evaluation Responsible Person Identifier:	N M
Evaluation Responsible Sub-Organization:	CD
Actual Return to Compliance Date:	20011003
Scheduled Compliance Date:	Not reported
Date of Request:	Not reported
Date Response Received:	Not reported
Request Agency:	Not reported
Former Citation:	Not reported
Evaluation Date:	20060821
Evaluation Responsible Agency:	State
Found Violation:	Yes
Evaluation Type Description:	COMPLIANCE EVALUATION INSPECTION ON-SITE
Evaluation Responsible Person Identifier:	DMB
Evaluation Responsible Sub-Organization:	CD
Actual Return to Compliance Date:	20070321
Scheduled Compliance Date:	Not reported
Date of Request:	Not reported
Date Response Received:	Not reported
Request Agency:	Not reported
Former Citation:	Not reported

**FINDS:**

Registry ID: 110001739496

[Click Here for FRS Facility Detail Report:](#)

**Environmental Interest/Information System:**

AFS (Aerometric Information Retrieval System (AIRS) Facility Subsystem) replaces the former Compliance Data System (CDS), the National Emission Data System (NEDS), and the Storage and Retrieval of Aerometric Data (SAROAD). AIRS is the national repository for information concerning airborne pollution in the United States. AFS is used to track emissions and compliance data from industrial plants. AFS data are utilized by states to prepare State Implementation Plans to comply with regulatory programs and by EPA as an input for the

Map ID  
 Direction  
 Distance  
 Elevation

MAP FINDINGS

Site

Database(s)

EDR ID Number  
 EPA ID Number

**DAMAR MANUFACTURING INC (Continued)**

**1001195682**

estimation of total national emissions. AFS is undergoing a major redesign to support facility operating permits required under Title V of the Clean Air Act.  
 AIR SYNTHETIC MINOR  
 OSHA ESTABLISHMENT  
 RCRAInfo is a national information system that supports the Resource Conservation and Recovery Act (RCRA) program through the tracking of events and activities related to facilities that generate, transport, and treat, store, or dispose of hazardous waste. RCRAInfo allows RCRA program staff to track the notification, permit, compliance, and corrective action activities required under RCRA.  
 HAZARDOUS WASTE BIENNIAL REPORTER  
 Florida Environmental System Today Application (FIESTA) Data Maintenance (FDM) system maintains entity, environmental interest and affiliation data for the State of Florida.

Click this hyperlink while viewing on your computer to access additional FINDS: detail in the EDR Site Report.

**ECHO:**

Envid: 1001195682  
 Registry ID: 110001739496  
 DFR URL: <http://echo.epa.gov/detailed-facility-report?fid=110001739496>  
 Name: DAMAR MANUFACTURING INC  
 Address: 701 NW 37TH AVE  
 City,State,Zip: OCALA, FL 34475

**153**  
**East**  
**< 1/8**  
**0.018 mi.**  
**94 ft.**

**POA ACQUISITIONS**  
**731 SW 37TH AVE**  
**OCALA, FL 34474**

**RCRA NonGen / NLR** **1000499736**  
**FINDS** **FLD984198200**  
**ECHO**

**Actual:**  
**79 ft.**  
**Focus Map:**  
**10**

RCRA Listings:  
 Date Form Received by Agency: 20190912  
 Handler Name: Poa Acquisitions  
 Handler Address: 731 SW 37TH AVE  
 Handler City,State,Zip: OCALA, FL 34474-2837  
 EPA ID: FLD984198200  
 Contact Name: ED JINRIGHT  
 Contact Address: PO BOX 2826  
 Contact City,State,Zip: OCALA, FL 34478-2826  
 Contact Telephone: 904-629-0391  
 Contact Fax: Not reported  
 Contact Email: Not reported  
 Contact Title: PROD  
 EPA Region: 04  
 Land Type: Private  
 Federal Waste Generator Description: Not a generator, verified  
 Non-Notifier: Not reported  
 Biennial Report Cycle: Not reported  
 Accessibility: Not reported  
 Active Site Indicator: Not reported  
 State District Owner: FI  
 State District: CD  
 Mailing Address: PO BOX 2826  
 Mailing City,State,Zip: OCALA, FL 34478-2826  
 Owner Name: Ed Jinright



Map ID  
Direction  
Distance  
Elevation

MAP FINDINGS

Site

Database(s)

EDR ID Number  
EPA ID Number

**POA ACQUISITIONS (Continued)**

1000499736

Owner Type:	Private
Operator Name:	Not reported
Operator Type:	Not reported
Short-Term Generator Activity:	No
Importer Activity:	No
Mixed Waste Generator:	No
Transporter Activity:	No
Transfer Facility Activity:	No
Recycler Activity with Storage:	No
Small Quantity On-Site Burner Exemption:	No
Smelting Melting and Refining Furnace Exemption:	No
Underground Injection Control:	No
Off-Site Waste Receipt:	No
Universal Waste Indicator:	No
Universal Waste Destination Facility:	No
Federal Universal Waste:	No
Active Site State-Reg Handler:	---
Federal Facility Indicator:	Not reported
Hazardous Secondary Material Indicator:	N
Sub-Part K Indicator:	Not reported
2018 GPRA Permit Baseline:	Not on the Baseline
2018 GPRA Renewals Baseline:	Not on the Baseline
202 GPRA Corrective Action Baseline:	No
Subject to Corrective Action Universe:	No
Non-TSDFs Where RCRA CA has Been Imposed Universe:	No
Corrective Action Priority Ranking:	No NCAPS ranking
Environmental Control Indicator:	No
Institutional Control Indicator:	No
Human Exposure Controls Indicator:	N/A
Groundwater Controls Indicator:	N/A
Significant Non-Complier Universe:	No
Unaddressed Significant Non-Complier Universe:	No
Addressed Significant Non-Complier Universe:	No
Significant Non-Complier With a Compliance Schedule Universe:	No
Financial Assurance Required:	Not reported
Handler Date of Last Change:	20200114
Recognized Trader-Importer:	No
Recognized Trader-Exporter:	No
Importer of Spent Lead Acid Batteries:	No
Exporter of Spent Lead Acid Batteries:	No
Recycler Activity Without Storage:	No
Manifest Broker:	No
Sub-Part P Indicator:	No

Hazardous Waste Summary:

Waste Code:	D001
Waste Description:	Ignitable Waste
Waste Code:	D018
Waste Description:	Benzene
Waste Code:	D039
Waste Description:	Tetrachloroethylene

Handler - Owner Operator:

Map ID  
Direction  
Distance  
Elevation

MAP FINDINGS

Site

Database(s)

EDR ID Number  
EPA ID Number

**POA ACQUISITIONS (Continued)**

1000499736

Owner/Operator Indicator: Owner  
Owner/Operator Name: ED JINRIGHT  
Legal Status: Private  
Date Became Current: 19961018  
Date Ended Current: Not reported  
Owner/Operator Address: PO BOX 2826  
Owner/Operator City,State,Zip: OCALA, FL 34478-2826  
Owner/Operator Telephone: 352-237-1122  
Owner/Operator Telephone Ext: Not reported  
Owner/Operator Fax: Not reported  
Owner/Operator Email: Not reported

Owner/Operator Indicator: Owner  
Owner/Operator Name: ED JINRIGHT  
Legal Status: Private  
Date Became Current: 19961018  
Date Ended Current: Not reported  
Owner/Operator Address: PO BOX 2826  
Owner/Operator City,State,Zip: OCALA, FL 34478-2826  
Owner/Operator Telephone: 617-243-0404  
Owner/Operator Telephone Ext: Not reported  
Owner/Operator Fax: Not reported  
Owner/Operator Email: Not reported

Owner/Operator Indicator: Owner  
Owner/Operator Name: JINRIGHT ED  
Legal Status: Private  
Date Became Current: 19961018  
Date Ended Current: Not reported  
Owner/Operator Address: PO BOX 2826  
Owner/Operator City,State,Zip: OCALA, FL 34478-2826  
Owner/Operator Telephone: Not reported  
Owner/Operator Telephone Ext: Not reported  
Owner/Operator Fax: Not reported  
Owner/Operator Email: Not reported

Historic Generators:

Receive Date: 20190912  
Handler Name: POA ACQUISITIONS  
Federal Waste Generator Description: Not a generator, verified  
State District Owner: FI  
Large Quantity Handler of Universal Waste: No  
Recognized Trader Importer: No  
Recognized Trader Exporter: No  
Spent Lead Acid Battery Importer: No  
Spent Lead Acid Battery Exporter: No  
Current Record: Yes  
Non Storage Recycler Activity: Not reported  
Electronic Manifest Broker: Not reported

Receive Date: 19910513  
Handler Name: POA ACQUISITIONS  
Federal Waste Generator Description: Small Quantity Generator  
State District Owner: FI  
Large Quantity Handler of Universal Waste: No  
Recognized Trader Importer: Not reported  
Recognized Trader Exporter: Not reported

Map ID  
 Direction  
 Distance  
 Elevation

MAP FINDINGS

Site

Database(s)

EDR ID Number  
 EPA ID Number

**POA ACQUISITIONS (Continued)**

**1000499736**

Spent Lead Acid Battery Importer:	Not reported
Spent Lead Acid Battery Exporter:	Not reported
Current Record:	No
Non Storage Recycler Activity:	Not reported
Electronic Manifest Broker:	Not reported
List of NAICS Codes and Descriptions:	
NAICS Codes:	No NAICS Codes Found
Facility Has Received Notices of Violations:	
Violations:	No Violations Found
Evaluation Action Summary:	
Evaluations:	No Evaluations Found

**FINDS:**

Registry ID: 110007447227

[Click Here for FRS Facility Detail Report:](#)

**Environmental Interest/Information System:**

RCRAInfo is a national information system that supports the Resource Conservation and Recovery Act (RCRA) program through the tracking of events and activities related to facilities that generate, transport, and treat, store, or dispose of hazardous waste. RCRAInfo allows RCRA program staff to track the notification, permit, compliance, and corrective action activities required under RCRA. Florida Environmental System Today Application (FIESTA) Data Maintenance (FDM) system maintains entity, environmental interest and affiliation data for the State of Florida.

[Click this hyperlink](#) while viewing on your computer to access additional FINDS: detail in the EDR Site Report.

**ECHO:**

Envid:	1000499736
Registry ID:	110007447227
DFR URL:	<a href="http://echo.epa.gov/detailed-facility-report?fid=110007447227">http://echo.epa.gov/detailed-facility-report?fid=110007447227</a>
Name:	POA ACQUISITIONS
Address:	731 SW 37TH AVE
City,State,Zip:	OCALA, FL 34474

**AD154**  
**East**  
**< 1/8**  
**0.019 mi.**  
**98 ft.**

**FIDELITY MANUFACTURING**  
**1101 SW 37TH AVE**  
**OCALA, FL 34474**  
**Site 1 of 2 in cluster AD**

**FL HW GEN S126346376**  
**FL NPDES N/A**

**Actual:**  
**71 ft.**  
**Focus Map:**  
**12**

HW GEN:	
Site ID:	140637
Name:	FIDELITY MANUFACTURING
Address:	1101 SW 37TH AVE
City,State,Zip:	OCALA, FL 34474 2813
Type:	Small
Handler ID:	FLR000235853
Office:	CD

Map ID  
Direction  
Distance  
Elevation

MAP FINDINGS

Site

Database(s)

EDR ID Number  
EPA ID Number

**FIDELITY MANUFACTURING (Continued)**

**S126346376**

Notified Date: 08/20/2020  
Last Inspection Date: Not reported  
Facility Installation: Not reported  
Object ID: 3288  
Documents: <https://prodenv.dep.state.fl.us/DepNexus/public/electronic-documents/FLR000235853/facility!search>  
X Coordinates: 576378.19241  
Y Coordinates: 575827.01606

**WASTEWATER:**

Name: FIDELITY PLANT 2  
Address: 1101 SW 37TH AVE  
City,State,Zip: OCALA, FL  
Facility ID: FLR10TM07  
Facility Type: Construction Stormwater GP  
Status: Active - Existing, permitted facility/site for which effluent, reclaimed water or wastewater residual discharge into the environment and/or monitoring is taking place.

District Office: TLST  
NPDES Permitted Site: Not reported  
Environmental Interest: Not reported  
Owner Type: Private  
Permit Capacity: Not reported  
Party Name: Chris Farley, VP  
Company Name: Salser Construction  
RP Address: 5025 NE 36th Avenue Rd  
RP Address 2: Not reported  
RP City,Stat,Zip: Ocala FL 34479-1898  
Telephone: 3528614563  
Email: cfarley@salserconstruction.com  
Issue Date: 04/09/2020  
Effective Date: 04/09/2020  
Expiration Date: 04/08/2025  
DOC Description: Generic Permit  
Latitude Degrees: 29  
Latitude Minutes: 10  
Latitude Seconds: 35.46  
Longitude Degrees: 82  
Longitude Minutes: 11  
Longitude Seconds: 0.834  
Treatment: Not reported  
Decode For Fstatus: Active

Name: FIDELITY PLANT 2  
Address: 1101 SW 37TH AVE  
City,State,Zip: OCALA, FL  
Facility ID: FLR10VK08  
Facility Type: Construction Stormwater GP  
Status: Active - Existing, permitted facility/site for which effluent, reclaimed water or wastewater residual discharge into the environment and/or monitoring is taking place.

District Office: TLST  
NPDES Permitted Site: Not reported  
Environmental Interest: Not reported  
Owner Type: Private  
Permit Capacity: Not reported  
Party Name: Chris Farley, VP

Map ID  
 Direction  
 Distance  
 Elevation

MAP FINDINGS

Site

Database(s)

EDR ID Number  
 EPA ID Number

**FIDELITY MANUFACTURING (Continued)**

**S126346376**

Company Name: Not reported  
 RP Address: 5025 NE 36th Avenue Rd  
 RP Address 2: Not reported  
 RP City,Stat,Zip: Ocala FL 34479-1898  
 Telephone: 3528614563  
 Email: cfarley@salsrconstruction.com  
 Issue Date: 08/22/2022  
 Effective Date: 08/22/2022  
 Expiration Date: 08/21/2027  
 DOC Description: Generic Permit  
 Latitude Degrees: 29  
 Latitude Minutes: 10  
 Latitude Seconds: 41.55  
 Longitude Degrees: 82  
 Longitude Minutes: 10  
 Longitude Seconds: 54.67  
 Treatment: Not reported  
 Decode For Fstatus: Active

**AD155**  
**East**  
**< 1/8**  
**0.019 mi.**  
**98 ft.**

**FIDELITY MANUFACTURING**  
**1101 SW 37TH AVE**  
**OCALA, FL 34474**

**RCRA-SQG 1026724526**  
**FLR000235853**

**Site 2 of 2 in cluster AD**

**Actual:**  
**71 ft.**

**Focus Map:**  
**12**

RCRA Listings: 20220830  
 Date Form Received by Agency: Fidelity Manufacturing  
 Handler Name: 1101 SW 37TH AVE  
 Handler Address: Ocala, FL 34474-2813  
 Handler City,State,Zip: FLR000235853  
 EPA ID: DAWN HUMPHRIES  
 Contact Name: 1900 NE 25TH AVE  
 Contact Address: Ocala, FL 34470-0000  
 Contact City,State,Zip: 352-414-4700  
 Contact Telephone: 352-414-4642  
 Contact Fax: DHUMPHRIES@FIDELITYMFG.COM  
 Contact Email: SAFETY DIR  
 Contact Title: 04  
 EPA Region: Private  
 Land Type: Small Quantity Generator  
 Federal Waste Generator Description: Not reported  
 Non-Notifier: Not reported  
 Biennial Report Cycle: Not reported  
 Accessibility: Not reported  
 Active Site Indicator: Handler Activities  
 State District Owner: FI  
 State District: CD  
 Mailing Address: 1101 SW 37TH AVE  
 Mailing City,State,Zip: Ocala, FL 34474-2813  
 Owner Name: Fidelity Manufacturing  
 Owner Type: Private  
 Operator Name: Joshua Rose  
 Operator Type: Private  
 Short-Term Generator Activity: No  
 Importer Activity: No  
 Mixed Waste Generator: No  
 Transporter Activity: No  
 Transfer Facility Activity: No

Map ID  
 Direction  
 Distance  
 Elevation

MAP FINDINGS

Site

Database(s)

EDR ID Number  
 EPA ID Number

**FIDELITY MANUFACTURING (Continued)**

**1026724526**

Recycler Activity with Storage:	No
Small Quantity On-Site Burner Exemption:	No
Smelting Melting and Refining Furnace Exemption:	No
Underground Injection Control:	No
Off-Site Waste Receipt:	No
Universal Waste Indicator:	No
Universal Waste Destination Facility:	No
Federal Universal Waste:	No
Active Site State-Reg Handler:	---
Federal Facility Indicator:	Not reported
Hazardous Secondary Material Indicator:	N
Sub-Part K Indicator:	Not reported
2018 GPRC Permit Baseline:	Not on the Baseline
2018 GPRC Renewals Baseline:	Not on the Baseline
202 GPRC Corrective Action Baseline:	No
Subject to Corrective Action Universe:	No
Non-TSDFs Where RCRA CA has Been Imposed Universe:	No
Corrective Action Priority Ranking:	No NCAPS ranking
Environmental Control Indicator:	No
Institutional Control Indicator:	No
Human Exposure Controls Indicator:	N/A
Groundwater Controls Indicator:	N/A
Significant Non-Complier Universe:	No
Unaddressed Significant Non-Complier Universe:	No
Addressed Significant Non-Complier Universe:	No
Significant Non-Complier With a Compliance Schedule Universe:	No
Financial Assurance Required:	Not reported
Handler Date of Last Change:	20230224
Recognized Trader-Importer:	No
Recognized Trader-Exporter:	No
Importer of Spent Lead Acid Batteries:	No
Exporter of Spent Lead Acid Batteries:	No
Recycler Activity Without Storage:	No
Manifest Broker:	No
Sub-Part P Indicator:	No

**Hazardous Waste Summary:**

Waste Code:	D001
Waste Description:	Ignitable Waste
Waste Code:	D035
Waste Description:	Methyl Ethyl Ketone
Waste Code:	F003
Waste Description:	The Following Spent Nonhalogenated Solvents: Xylene, Acetone, Ethyl Acetate, Ethyl Benzene, Ethyl Ether, Methyl Isobutyl Ketone, N-Butyl Alcohol, Cyclohexanone, And Methanol; All Spent Solvent Mixtures/Blends Containing, Before Use, Only The Above Spent Nonhalogenated Solvents; And All Spent Solvent Mixtures/Blends Containing, Before Use, One Or More Of The Above Nonhalogenated Solvents, And A Total Of Ten Percent Or More (By Volume) Of One Or More Of Those Solvents Listed In F001, F002, F004, And F005; And Still Bottoms From The Recovery Of These Spent Solvents And Spent Solvent Mixtures.
Waste Code:	F005

Map ID  
Direction  
Distance  
Elevation

MAP FINDINGS

Site

Database(s)

EDR ID Number  
EPA ID Number

**FIDELITY MANUFACTURING (Continued)**

**1026724526**

Waste Description: The Following Spent Nonhalogenated Solvents: Toluene, Methyl Ethyl Ketone, Carbon Disulfide, Isobutanol, Pyridine, Benzene, 2-Ethoxyethanol, And 2-Nitropropane; All Spent Solvent Mixtures/Blends Containing, Before Use, A Total Of Ten Percent Or More (By Volume) Of One Or More Of The Above Nonhalogenated Solvents Or Those Solvents Listed In F001, F002, Or F004; And Still Bottoms From The Recovery Of These Spent Solvents And Spent Solvent Mixtures.

Handler - Owner Operator:

Owner/Operator Indicator: Operator  
Owner/Operator Name: JOSHUA ROSE  
Legal Status: Private  
Date Became Current: 20140630  
Date Ended Current: 20220823  
Owner/Operator Address: 1101 SW 37TH AVE  
Owner/Operator City,State,Zip: OCALA, FL 34474-0000  
Owner/Operator Telephone: 352-414-4700  
Owner/Operator Telephone Ext: Not reported  
Owner/Operator Fax: Not reported  
Owner/Operator Email: Not reported

Owner/Operator Indicator: Owner  
Owner/Operator Name: FIDELITY MANUFACTURING  
Legal Status: Private  
Date Became Current: 20200807  
Date Ended Current: Not reported  
Owner/Operator Address: 1101 SW 37TH AVE  
Owner/Operator City,State,Zip: OCALA, FL 34474-2813  
Owner/Operator Telephone: 407-351-4299  
Owner/Operator Telephone Ext: Not reported  
Owner/Operator Fax: Not reported  
Owner/Operator Email: Not reported

Owner/Operator Indicator: Operator  
Owner/Operator Name: FIDELITY MANUFACTURING  
Legal Status: Private  
Date Became Current: 20220823  
Date Ended Current: Not reported  
Owner/Operator Address: 1101 SW 37TH AVE  
Owner/Operator City,State,Zip: OCALA, FL 34474-2813  
Owner/Operator Telephone: 352-414-4700  
Owner/Operator Telephone Ext: Not reported  
Owner/Operator Fax: Not reported  
Owner/Operator Email: Not reported

Owner/Operator Indicator: Owner  
Owner/Operator Name: FIDELITY MANUFACTURING  
Legal Status: Private  
Date Became Current: 20200807  
Date Ended Current: Not reported  
Owner/Operator Address: 1101 SW 37TH AVE  
Owner/Operator City,State,Zip: OCALA, FL 34474-2813  
Owner/Operator Telephone: 407-351-4299  
Owner/Operator Telephone Ext: Not reported  
Owner/Operator Fax: Not reported  
Owner/Operator Email: Not reported

Map ID  
Direction  
Distance  
Elevation

MAP FINDINGS

Site

Database(s)

EDR ID Number  
EPA ID Number

**FIDELITY MANUFACTURING (Continued)**

**1026724526**

Owner/Operator Indicator: Operator  
Owner/Operator Name: JOSHUA ROSE  
Legal Status: Private  
Date Became Current: 20140630  
Date Ended Current: Not reported  
Owner/Operator Address: 1101 SW 37TH AVE  
Owner/Operator City,State,Zip: OCALA, FL 34474-0000  
Owner/Operator Telephone: 352-414-4700  
Owner/Operator Telephone Ext: Not reported  
Owner/Operator Fax: Not reported  
Owner/Operator Email: Not reported

Historic Generators:

Receive Date: 20200803  
Handler Name: FIDELITY MANUFACTURING  
Federal Waste Generator Description: Conditionally Exempt Small Quantity Generator  
State District Owner: FI  
Large Quantity Handler of Universal Waste: No  
Recognized Trader Importer: No  
Recognized Trader Exporter: No  
Spent Lead Acid Battery Importer: No  
Spent Lead Acid Battery Exporter: No  
Current Record: No  
Non Storage Recycler Activity: No  
Electronic Manifest Broker: No

Receive Date: 20220830  
Handler Name: FIDELITY MANUFACTURING  
Federal Waste Generator Description: Small Quantity Generator  
State District Owner: FI  
Large Quantity Handler of Universal Waste: No  
Recognized Trader Importer: No  
Recognized Trader Exporter: No  
Spent Lead Acid Battery Importer: No  
Spent Lead Acid Battery Exporter: No  
Current Record: Yes  
Non Storage Recycler Activity: No  
Electronic Manifest Broker: No

List of NAICS Codes and Descriptions:

NAICS Code: 336992  
NAICS Description: MILITARY ARMORED VEHICLE, TANK, AND TANK COMPONENT MANUFACTURING  
  
NAICS Code: 811111  
NAICS Description: GENERAL AUTOMOTIVE REPAIR

Facility Has Received Notices of Violations:

Violations: No Violations Found

Evaluation Action Summary:

Evaluations: No Evaluations Found



MAP FINDINGS

Map ID			EDR ID Number
Direction			
Distance			
Elevation	Site	Database(s)	EPA ID Number

<b>AE156</b>	<b>TEXACO #242031345</b>	<b>RCRA NonGen / NLR</b>	<b>1000449789</b>
<b>SE</b>	<b>3710 SW COLLEGE RD</b>	<b>FINDS</b>	<b>FLD984180133</b>
<b>&lt; 1/8</b>	<b>OCALA, FL 34474</b>	<b>ECHO</b>	
<b>0.019 mi.</b>			
<b>98 ft.</b>	<b>Site 1 of 3 in cluster AE</b>		

<b>Actual:</b>	RCRA Listings:		
<b>75 ft.</b>	Date Form Received by Agency:	20101119	
<b>Focus Map:</b> <b>14</b>	Handler Name:	Texaco #242031345	
	Handler Address:	3710 SW COLLEGE RD	
	Handler City,State,Zip:	OCALA, FL 34474-4441	
	EPA ID:	FLD984180133	
	Contact Name:	DUYET HOANG	
	Contact Address:	PO BOX 945140	
	Contact City,State,Zip:	MAITLAND, FL 32794-5140	
	Contact Telephone:	407-875-7600	
	Contact Fax:	Not reported	
	Contact Email:	Not reported	
	Contact Title:	Not reported	
	EPA Region:	04	
	Land Type:	Private	
	Federal Waste Generator Description:	Not a generator, verified	
	Non-Notifier:	Not reported	
	Biennial Report Cycle:	Not reported	
	Accessibility:	Not reported	
	Active Site Indicator:	Not reported	
	State District Owner:	FI	
	State District:	CD	
Mailing Address:	PO BOX 945140		
Mailing City,State,Zip:	MAITLAND, FL 32794-5140		
Owner Name:	Duyet Hoang		
Owner Type:	Private		
Operator Name:	Not reported		
Operator Type:	Not reported		
Short-Term Generator Activity:	No		
Importer Activity:	No		
Mixed Waste Generator:	No		
Transporter Activity:	No		
Transfer Facility Activity:	No		
Recycler Activity with Storage:	No		
Small Quantity On-Site Burner Exemption:	No		
Smelting Melting and Refining Furnace Exemption:	No		
Underground Injection Control:	No		
Off-Site Waste Receipt:	No		
Universal Waste Indicator:	No		
Universal Waste Destination Facility:	No		
Federal Universal Waste:	No		
Active Site State-Reg Handler:	---		
Federal Facility Indicator:	Not reported		
Hazardous Secondary Material Indicator:	N		
Sub-Part K Indicator:	Not reported		
2018 GPRC Permit Baseline:	Not on the Baseline		
2018 GPRC Renewals Baseline:	Not on the Baseline		
202 GPRC Corrective Action Baseline:	No		
Subject to Corrective Action Universe:	No		
Non-TSDFs Where RCRA CA has Been Imposed Universe:	No		
Corrective Action Priority Ranking:	No NCAPS ranking		
Environmental Control Indicator:	No		
Institutional Control Indicator:	No		

Map ID  
Direction  
Distance  
Elevation

MAP FINDINGS

Site

Database(s)

EDR ID Number  
EPA ID Number

**TEXACO #242031345 (Continued)**

**1000449789**

Human Exposure Controls Indicator:	N/A
Groundwater Controls Indicator:	N/A
Significant Non-Complier Universe:	No
Unaddressed Significant Non-Complier Universe:	No
Addressed Significant Non-Complier Universe:	No
Significant Non-Complier With a Compliance Schedule Universe:	No
Financial Assurance Required:	Not reported
Handler Date of Last Change:	20110623
Recognized Trader-Importer:	No
Recognized Trader-Exporter:	No
Importer of Spent Lead Acid Batteries:	No
Exporter of Spent Lead Acid Batteries:	No
Recycler Activity Without Storage:	No
Manifest Broker:	No
Sub-Part P Indicator:	No

Hazardous Waste Summary:

Waste Code:	D001
Waste Description:	Ignitable Waste
Waste Code:	D018
Waste Description:	Benzene

Handler - Owner Operator:

Owner/Operator Indicator:	Owner
Owner/Operator Name:	DUYET HOANG
Legal Status:	Private
Date Became Current:	19961018
Date Ended Current:	Not reported
Owner/Operator Address:	PO BOX 945140
Owner/Operator City,State,Zip:	MAITLAND, FL 32794-5140
Owner/Operator Telephone:	Not reported
Owner/Operator Telephone Ext:	Not reported
Owner/Operator Fax:	Not reported
Owner/Operator Email:	Not reported

Owner/Operator Indicator:	Owner
Owner/Operator Name:	DUYET HOANG
Legal Status:	Private
Date Became Current:	19961018
Date Ended Current:	Not reported
Owner/Operator Address:	PO BOX 945140
Owner/Operator City,State,Zip:	MAITLAND, FL 32794-5140
Owner/Operator Telephone:	Not reported
Owner/Operator Telephone Ext:	Not reported
Owner/Operator Fax:	Not reported
Owner/Operator Email:	Not reported

Historic Generators:

Receive Date:	20101119
Handler Name:	TEXACO #242031345
Federal Waste Generator Description:	Not a generator, verified
State District Owner:	FL
Large Quantity Handler of Universal Waste:	No
Recognized Trader Importer:	No

Map ID  
Direction  
Distance  
Elevation

MAP FINDINGS

Site

Database(s)

EDR ID Number  
EPA ID Number

**TEXACO #242031345 (Continued)**

**1000449789**

Recognized Trader Exporter: No  
Spent Lead Acid Battery Importer: No  
Spent Lead Acid Battery Exporter: No  
Current Record: Yes  
Non Storage Recycler Activity: Not reported  
Electronic Manifest Broker: Not reported

Receive Date: 19900806  
Handler Name: TEXACO #242031345  
Federal Waste Generator Description: Small Quantity Generator  
State District Owner: FI  
Large Quantity Handler of Universal Waste: No  
Recognized Trader Importer: No  
Recognized Trader Exporter: No  
Spent Lead Acid Battery Importer: No  
Spent Lead Acid Battery Exporter: No  
Current Record: No  
Non Storage Recycler Activity: Not reported  
Electronic Manifest Broker: Not reported

List of NAICS Codes and Descriptions:  
NAICS Codes: No NAICS Codes Found

Facility Has Received Notices of Violations:  
Violations: No Violations Found

Evaluation Action Summary:  
Evaluations: No Evaluations Found

FINDS:  
Registry ID: 110007439851

[Click Here for FRS Facility Detail Report:](#)

Environmental Interest/Information System:

RCRAInfo is a national information system that supports the Resource Conservation and Recovery Act (RCRA) program through the tracking of events and activities related to facilities that generate, transport, and treat, store, or dispose of hazardous waste. RCRAInfo allows RCRA program staff to track the notification, permit, compliance, and corrective action activities required under RCRA.

Florida Environmental System Today Application (FIESTA) Data Maintenance (FDM) system maintains entity, environmental interest and affiliation data for the State of Florida.

[Click this hyperlink](#) while viewing on your computer to access additional FINDS: detail in the EDR Site Report.

ECHO:  
Envid: 1000449789  
Registry ID: 110007439851  
DFR URL: <http://echo.epa.gov/detailed-facility-report?fid=110007439851>  
Name: TEXACO #242031345  
Address: 3710 SW COLLEGE RD  
City,State,Zip: OCALA, FL 34474

Map ID  
 Direction  
 Distance  
 Elevation

MAP FINDINGS

Site

Database(s)

EDR ID Number  
 EPA ID Number

**AE157**     **WALLYS TEXACO**  
**SE**         **3710 S W COLLEGE**  
**< 1/8**      **OCALA, FL 32670**  
**0.019 mi.**  
**98 ft.**      **Site 2 of 3 in cluster AE**

**EDR Hist Auto**     **1020383776**  
**N/A**

**Actual:**         EDR Hist Auto  
**75 ft.**

**Focus Map:**  
**14**

Year:	Name:	Type:
1979	WALLYS TEXACO	Gasoline Service Stations
1980	WALLYS TEXACO	Gasoline Service Stations
1982	WALLYS TEXACO	Gasoline Service Stations
1983	WALLYS TEXACO	Gasoline Service Stations
1985	WALLYS TEXACO	Gasoline Service Stations
1986	WALLYS TEXACO	Gasoline Service Stations
1987	WALLYS TEXACO	Gasoline Service Stations
1988	WALLYS TEXACO	Gasoline Service Stations
1989	WALLYS TEXACO	Gasoline Service Stations
1990	WALLYS TEXACO	Gasoline Service Stations
1991	WALLYS TEXACO	Gasoline Service Stations
1992	WALLYS TEXACO	Gasoline Service Stations
1993	WALLYS TEXACO	Gasoline Service Stations
1994	WALLYS TEXACO	Gasoline Service Stations
2004	CONLEYS SERVICE CENTERS INC	Gasoline Service Stations
2005	NGUYEN MYLINH	Gasoline Service Stations, NEC
2006	NGUYEN MYLINH	Gasoline Service Stations, NEC
2007	NGUYEN MYLINH	Gasoline Service Stations, NEC
2008	NGUYEN MYLINH	Gasoline Service Stations, NEC
2009	CHITRAKRISHNA INC	Gasoline Service Stations, NEC
2010	BP 250	Gasoline Service Stations, NEC
2010	CHITRAKRISHNA INC	Gasoline Service Stations, NEC
2010	FOODMART BP	Gasoline Service Stations, NEC
2010	VA BP 250	Gasoline Service Stations, NEC
2011	BP 250	Gasoline Service Stations, NEC
2011	CHITRAKRISHNA INC	Gasoline Service Stations, NEC
2012	BP 250	Gasoline Service Stations, NEC
2013	BP 250	Gasoline Service Stations, NEC
2014	BP 250	Gasoline Service Stations, NEC

**AE158**     **SUNSHINE FOOD #250**  
**SE**         **3710 SW COLLEGE RD**  
**< 1/8**      **OCALA, FL 34470**  
**0.019 mi.**  
**98 ft.**      **Site 3 of 3 in cluster AE**

**FL LUST**         **U001361247**  
**FL UST**           **N/A**  
**FL CLEANUP SITES**  
**FL DWM CONTAM**  
**FL Financial Assurance**

**Actual:**  
**75 ft.**

**LUST:**

**Focus Map:**  
**14**

Name:                     SUNSHINE FOOD #250  
 Address:                  3710 SW COLLEGE RD  
 City,State,Zip:         Ocala, FL 34470  
 Region:                    STATE  
 Facility Id:                8511383  
 Facility Status:         OPEN  
 Facility Type:            A - Retail Station  
 Facility Phone:         (321)631-0245  
 Facility Cleanup Rank:   8533  
 District:                   Central District  
 Lat/Long (dms):        29 9 3.61569999 / 82 11 1.3949  
 Section:                   26  
 Township:                15S  
 Range:                    21E

Map ID  
Direction  
Distance  
Elevation

MAP FINDINGS

Site

Database(s)

EDR ID Number  
EPA ID Number

**SUNSHINE FOOD #250 (Continued)**

**U001361247**

Feature: Not reported  
Method: AGPS  
Datum: 0  
Score: 10  
Score Effective Date: 2007-03-12 00:00:00  
Score When Ranked: 10  
Operator: JOE FIELDS  
Name Update: 2008-01-02 00:00:00  
Address Update: 2008-01-02 00:00:00

**Petroleum Cleanup PCT Facility Score:**

Facility Cleanup Status: ONGO - ONGOING  
Contact: JOE FIELDS  
Contact Company: T & M UNITED CORP  
Contact Address: 402 HIGHPOINT DR STE 101  
Contact City/State/Zip: COCOA, FL 32926  
Phone: (321)631-0245  
Bad Address Ind: N  
State: FL  
Zip: 34470  
Score: 10  
Score Effective Date: 2007-03-12 00:00:00  
Related Party ID: 22005  
Primary RP Role: ACCOUNT OWNER  
RP Begin Date: 2008-05-23  
RP Zip: Not reported  
RP Extension: 117

**Discharge Cleanup Summary:**

Discharge Date: 2/23/1985  
PCT Discharge Combined: Not reported  
Cleanup Required: R - CLEANUP REQUIRED  
Discharge Cleanup Status: RA - RA ONGOING  
Disch Cleanup Status Date: 4/17/2019  
Cleanup Work Status: ACTIVE  
Information Source: E - EDI  
Other Source Description: Not reported  
Eligibility Indicator: E - ELIGIBLE  
Site Manager: CORREIA\_CX\_1  
Site Mgr End Date: Not reported  
Tank Office: PCTM5 - PETROLEUM CLEANUP TEAM 5  
Discharge Date: 8/8/1993  
PCT Discharge Combined: Not reported  
Cleanup Required: N - NO CLEANUP REQUIRED  
Discharge Cleanup Status: NREQ - CLEANUP NOT REQUIRED  
Disch Cleanup Status Date: 8/24/1987  
Cleanup Work Status: COMPLETED  
Information Source: D - DISCHARGE NOTIFICATION  
Other Source Description: Not reported  
Eligibility Indicator: I - INELIGIBLE  
Site Manager: BENNETT\_M  
Site Mgr End Date: 3/21/2019  
Tank Office: PCTM6 - PETROLEUM CLEANUP TEAM 6  
Discharge Date: 12/22/2005  
PCT Discharge Combined: Not reported  
Cleanup Required: R - CLEANUP REQUIRED  
Discharge Cleanup Status: RA - RA ONGOING

Map ID  
Direction  
Distance  
Elevation

MAP FINDINGS

Site

Database(s)

EDR ID Number  
EPA ID Number

**SUNSHINE FOOD #250 (Continued)**

**U001361247**

Disch Cleanup Status Date: 7/22/2019  
Cleanup Work Status: ACTIVE  
Information Source: C - CLOSURE REPORT  
Other Source Description: Not reported  
Eligibility Indicator: E - ELIGIBLE  
Site Manager: CORREIA\_CX\_1  
Site Mgr End Date: Not reported  
Tank Office: PCTM5 - PETROLEUM CLEANUP TEAM 5

**Petroleum Cleanup Program Eligibility:**

Facility ID: 8511383  
Discharge Date: 8/8/1993  
Pct Discharge Combined With: Not reported  
Cleanup Required: N - NO CLEANUP REQUIRED  
Discharge Cleanup Status: NREQ - CLEANUP NOT REQUIRED  
Disch Cleanup Status Date: 8/24/1987  
Cleanup Work Status: COMPLETED  
Information Source: Not reported  
Other Source Description: Not reported  
Application Received Date: Not reported  
Cleanup Program: C - PETROLEUM CLEANUP PARTICIPATION PROGRAM  
Eligibility Status: Not reported  
Elig Status Date: Not reported  
Letter Of Intent Date: Not reported  
Redetermined: Not reported  
Inspection Date: Not reported  
Site Manager: BENNETT\_M  
Site Mgr End Date: 3/21/2019  
Tank Office: PCTM6 - PETROLEUM CLEANUP TEAM 6  
Deductible Amount: Not reported  
Deductible Paid To Date: Not reported  
Co-Pay Amount: Not reported  
Co-Pay Paid To Date: Not reported  
Cap Amount: Not reported  
Facility ID: 8511383  
Discharge Date: 12/22/2005  
Pct Discharge Combined With: Not reported  
Cleanup Required: R - CLEANUP REQUIRED  
Discharge Cleanup Status: RA - RA ONGOING  
Disch Cleanup Status Date: 7/22/2019  
Cleanup Work Status: ACTIVE  
Information Source: Not reported  
Other Source Description: Not reported  
Application Received Date: Not reported  
Cleanup Program: S - SITE REHABILITATION FUNDING AGREEMENT  
Eligibility Status: Not reported  
Elig Status Date: Not reported  
Letter Of Intent Date: Not reported  
Redetermined: Not reported  
Inspection Date: Not reported  
Site Manager: CORREIA\_CX\_1  
Site Mgr End Date: Not reported  
Tank Office: PCTM5 - PETROLEUM CLEANUP TEAM 5  
Deductible Amount: Not reported  
Deductible Paid To Date: Not reported  
Co-Pay Amount: Not reported  
Co-Pay Paid To Date: Not reported  
Cap Amount: Not reported

Map ID  
Direction  
Distance  
Elevation

MAP FINDINGS

Site

Database(s)

EDR ID Number  
EPA ID Number

**SUNSHINE FOOD #250 (Continued)**

**U001361247**

Facility ID: 8511383  
Discharge Date: 2/23/1985  
Pct Discharge Combined With: Not reported  
Cleanup Required: R - CLEANUP REQUIRED  
Discharge Cleanup Status: RA - RA ONGOING  
Disch Cleanup Status Date: 4/17/2019  
Cleanup Work Status: ACTIVE  
Information Source: Not reported  
Other Source Description: Not reported  
Application Received Date: Not reported  
Cleanup Program: E - EARLY DETECTION INCENTIVE  
Eligibility Status: Not reported  
Elig Status Date: Not reported  
Letter Of Intent Date: Not reported  
Redetermined: Not reported  
Inspection Date: Not reported  
Site Manager: CORREIA\_CX\_1  
Site Mgr End Date: Not reported  
Tank Office: PCTM5 - PETROLEUM CLEANUP TEAM 5  
Deductible Amount: Not reported  
Deductible Paid To Date: Not reported  
Co-Pay Amount: Not reported  
Co-Pay Paid To Date: Not reported  
Cap Amount: Not reported

Contaminated Media:

Discharge Date: 2/23/1985  
Pct Discharge Combined With: Not reported  
Cleanup Required: R - CLEANUP REQUIRED  
Discharge Cleanup Status: RA - RA ONGOING  
Disch Cleanup Status Date: 4/17/2019  
Cleanup Work Status: INACTIVE  
Information Source: E - EDI  
Other Source Description: Not reported  
Elig Indicator: E - ELIGIBLE  
Site Manager: CORREIA\_CX\_1  
Site Mgr End Date: Not reported  
Tank Office: PCTM5 - PETROLEUM CLEANUP TEAM

Contaminated Drinking Wells: 0  
Contaminated Monitoring Well: Yes  
Contaminated Soil: Yes  
Contaminated Surface Water: No  
Contaminated Ground Water: No  
Pollutant: A - Leaded Gas  
Pollutant Other Description: Not reported  
Gallons Discharged: Not reported  
Discharge Date: 2/23/1985  
Pct Discharge Combined With: Not reported  
Cleanup Required: R - CLEANUP REQUIRED  
Discharge Cleanup Status: RA - RA ONGOING  
Disch Cleanup Status Date: 4/17/2019  
Cleanup Work Status: INACTIVE  
Information Source: E - EDI  
Other Source Description: Not reported  
Elig Indicator: E - ELIGIBLE  
Site Manager: CORREIA\_CX\_1  
Site Mgr End Date: Not reported  
Tank Office: PCTM5 - PETROLEUM CLEANUP TEAM

Map ID  
Direction  
Distance  
Elevation

MAP FINDINGS

Site

Database(s)

EDR ID Number  
EPA ID Number

**SUNSHINE FOOD #250 (Continued)**

**U001361247**

Contaminated Drinking Wells: 0  
Contaminated Monitoring Well: Yes  
Contaminated Soil: Yes  
Contaminated Surface Water: No  
Contaminated Ground Water: No  
Pollutant: B - Unleaded Gas  
Pollutant Other Description: Not reported  
Gallons Discharged: Not reported  
Discharge Date: 8/8/1993  
Pct Discharge Combined With: Not reported  
Cleanup Required: N - NO CLEANUP REQUIRED  
Discharge Cleanup Status: NREQ - CLEANUP NOT REQUIRED  
Disch Cleanup Status Date: 8/24/1987  
Cleanup Work Status: COMPLETED  
Information Source: D - DISCHARGE NOTIFICATION  
Other Source Description: Not reported  
Elig Indicator: I - INELIGIBLE  
Site Manager: BENNETT\_M  
Site Mgr End Date: 3/21/2019  
Tank Office: PCTM6 - PETROLEUM CLEANUP TEAM  
Contaminated Drinking Wells: Not reported  
Contaminated Monitoring Well: Not reported  
Contaminated Soil: Not reported  
Contaminated Surface Water: Not reported  
Contaminated Ground Water: Not reported  
Pollutant: B - Unleaded Gas  
Pollutant Other Description: Not reported  
Gallons Discharged: Not reported  
Discharge Date: 12/22/2005  
Pct Discharge Combined With: Not reported  
Cleanup Required: R - CLEANUP REQUIRED  
Discharge Cleanup Status: RA - RA ONGOING  
Disch Cleanup Status Date: 7/22/2019  
Cleanup Work Status: INACTIVE  
Information Source: C - CLOSURE REPORT  
Other Source Description: Not reported  
Elig Indicator: E - ELIGIBLE  
Site Manager: CORREIA\_CX\_1  
Site Mgr End Date: Not reported  
Tank Office: PCTM5 - PETROLEUM CLEANUP TEAM  
Contaminated Drinking Wells: Not reported  
Contaminated Monitoring Well: No  
Contaminated Soil: Yes  
Contaminated Surface Water: No  
Contaminated Ground Water: Yes  
Pollutant: B - Unleaded Gas  
Pollutant Other Description: Not reported  
Gallons Discharged: Not reported

Task Information:  
District: CD  
Facility ID: 8511383  
Facility Status: OPEN  
Facility Type: A - Retail Station -  
County: MARION  
County ID: 42  
Cleanup Eligibility Status: E  
Source Effective Date: Not reported



Map ID  
Direction  
Distance  
Elevation

MAP FINDINGS

Site

Database(s)

EDR ID Number  
EPA ID Number

**SUNSHINE FOOD #250 (Continued)**

**U001361247**

Discharge Date: 02-23-1985  
Cleanup Required: R - CLEANUP REQUIRED  
Discharge Cleanup Status: RAP - RAP ONGOING  
Disch Cleanup Status Date: 08-24-1987  
SRC Action Type: -  
SRC Submit Date: Not reported  
SRC Review Date: Not reported  
SRC Completion Status: -  
SRC Issue Date: Not reported  
SRC Comment: Not reported  
Cleanup Work Status: INACTIVE  
Site Mgr: BROOKS\_JR  
Site Mgr End Date: Not reported  
Tank Office: PCTM6 - Team 6  
SR Task ID: 18699  
SR Cleanup Responsible: RP - RESPONSIBLE PARTY  
SR Funding Eligibility Type: -  
SR Actual Cost: Not reported  
SR Completion Date: Not reported  
SR Payment Date: Not reported  
SR Oral Date: Not reported  
SR Written Date: Not reported  
SR Soil Removal: Not reported  
SR Free Product Removal: Not reported  
SR Soil Tonnage Removed: Not reported  
SR Soil Treatment: Not reported  
SR Other Treatment: Not reported  
SR Alternate Proc Received Date: Not reported  
SR Alternate Procedure Status: Not reported  
SR Alternate Procedure Status Date: Not reported  
SR Alternate Procedure Comments: Not reported  
SA Task ID: 18700  
SA Cleanup Responsible: RP - RESPONSIBLE PARTY  
SA Funding Eligibility Type: -  
SA Actual Cost: Not reported  
SA Completion Date: 09-04-1991  
SA Payment Date: Not reported  
RAP Task ID: 18701  
RAP Cleanup Responsible ID: RP - RESPONSIBLE PARTY  
RAP Funding Eligibility Type: -  
RAP Actual Cost: Not reported  
RAP Completion Date: 05-26-1992  
RAP Payment Date: Not reported  
RAP Last Order Approved: 1992-05-26 00:00:00  
RA Task ID: 18702  
RA Cleanup Responsible: RP - RESPONSIBLE PARTY  
RA Funding Eligibility Type: -  
RA Years to Complete: Not reported  
RA Actual Cost: Not reported  
District: CD  
Facility ID: 8511383  
Facility Status: OPEN  
Facility Type: A - Retail Station -  
County: MARION  
County ID: 42  
Cleanup Eligibility Status: I  
Source Effective Date: Not reported

Map ID  
Direction  
Distance  
Elevation

MAP FINDINGS

Site

Database(s)

EDR ID Number  
EPA ID Number

**SUNSHINE FOOD #250 (Continued)**

**U001361247**

Discharge Date: 08-08-1993  
Cleanup Required: N - NO CLEANUP REQUIRED  
Discharge Cleanup Status: NREQ - CLEANUP NOT REQUIRED  
Disch Cleanup Status Date: 08-24-1987  
SRC Action Type: -  
SRC Submit Date: Not reported  
SRC Review Date: Not reported  
SRC Completion Status: -  
SRC Issue Date: Not reported  
SRC Comment: Not reported  
Cleanup Work Status: COMPLETED  
Site Mgr: BROOKS\_JR  
Site Mgr End Date: Not reported  
Tank Office: PCTM6 - Team 6  
SR Task ID: Not reported  
SR Cleanup Responsible: -  
SR Funding Eligibility Type: -  
SR Actual Cost: Not reported  
SR Completion Date: Not reported  
SR Payment Date: Not reported  
SR Oral Date: Not reported  
SR Written Date: Not reported  
SR Soil Removal: Not reported  
SR Free Product Removal: Not reported  
SR Soil Tonnage Removed: Not reported  
SR Soil Treatment: Not reported  
SR Other Treatment: Not reported  
SR Alternate Proc Received Date: Not reported  
SR Alternate Procedure Status: Not reported  
SR Alternate Procedure Status Date: Not reported  
SR Alternate Procedure Comments: Not reported  
SA Task ID: Not reported  
SA Cleanup Responsible: -  
SA Funding Eligibility Type: -  
SA Actual Cost: Not reported  
SA Completion Date: Not reported  
SA Payment Date: Not reported  
RAP Task ID: Not reported  
RAP Cleanup Responsible ID: -  
RAP Funding Eligibility Type: -  
RAP Actual Cost: Not reported  
RAP Completion Date: Not reported  
RAP Payment Date: Not reported  
RAP Last Order Approved: Not reported  
RA Task ID: Not reported  
RA Cleanup Responsible: -  
RA Funding Eligibility Type: -  
RA Years to Complete: Not reported  
RA Actual Cost: Not reported  
District: CD  
Facility ID: 8511383  
Facility Status: OPEN  
Facility Type: A - Retail Station -  
County: MARION  
County ID: 42  
Cleanup Eligibility Status: E  
Source Effective Date: Not reported

Map ID  
Direction  
Distance  
Elevation

MAP FINDINGS

Site

Database(s)

EDR ID Number  
EPA ID Number

**SUNSHINE FOOD #250 (Continued)**

**U001361247**

Discharge Date: 12-22-2005  
Cleanup Required: R - CLEANUP REQUIRED  
Discharge Cleanup Status: SA - SA ONGOING  
Disch Cleanup Status Date: 04-25-2017  
SRC Action Type: -  
SRC Submit Date: Not reported  
SRC Review Date: Not reported  
SRC Completion Status: -  
SRC Issue Date: Not reported  
SRC Comment: Not reported  
Cleanup Work Status: INACTIVE  
Site Mgr: BROOKS\_JR  
Site Mgr End Date: Not reported  
Tank Office: PCTM6 - Team 6  
SR Task ID: Not reported  
SR Cleanup Responsible: -  
SR Funding Eligibility Type: -  
SR Actual Cost: Not reported  
SR Completion Date: Not reported  
SR Payment Date: Not reported  
SR Oral Date: Not reported  
SR Written Date: Not reported  
SR Soil Removal: Not reported  
SR Free Product Removal: Not reported  
SR Soil Tonnage Removed: Not reported  
SR Soil Treatment: Not reported  
SR Other Treatment: Not reported  
SR Alternate Proc Received Date: Not reported  
SR Alternate Procedure Status: Not reported  
SR Alternate Procedure Status Date: Not reported  
SR Alternate Procedure Comments: Not reported  
SA Task ID: 94087  
SA Cleanup Responsible: -  
SA Funding Eligibility Type: -  
SA Actual Cost: Not reported  
SA Completion Date: Not reported  
SA Payment Date: Not reported  
RAP Task ID: Not reported  
RAP Cleanup Responsible ID: -  
RAP Funding Eligibility Type: -  
RAP Actual Cost: Not reported  
RAP Completion Date: Not reported  
RAP Payment Date: Not reported  
RAP Last Order Approved: Not reported  
RA Task ID: Not reported  
RA Cleanup Responsible: -  
RA Funding Eligibility Type: -  
RA Years to Complete: Not reported  
RA Actual Cost: Not reported

[Click here for Florida Oculus:](#)

UST:

Facility ID: 8511383  
Name: SUNSHINE FOOD #250  
Address: 3710 SW COLLEGE RD  
City,State,Zip: OCALA, FL 34470

Map ID  
Direction  
Distance  
Elevation

MAP FINDINGS

Site

Database(s)

EDR ID Number  
EPA ID Number

**SUNSHINE FOOD #250 (Continued)**

**U001361247**

Facility Phone: 3216310245  
Facility Status: OPEN  
Facility Type: A  
Type Description: Retail Station  
Depco: C  
Region: STATE  
Positioning Method: AGPS  
Latitude/Longitude: 29 9 3 / 82 11 1

UST:

Tank ID: 1  
Tank Capacity: 10000  
Tank Location: UNDERGROUND  
Tank Status: B  
Status Date: Not reported  
Install Date: 9/1/1980  
Substance: D  
Content Description: Vehicular Diesel  
Vessel Indicator: TANK  
DEP Contractor: C

Owner:

Owner ID: 22005  
Owner Name: T & M UNITED CORP  
Owner Address: 402 HIGHPOINT DR STE 101  
Owner Address 2: ATTN : STORAGE TANK REGIS  
Owner City,State,Zip: COCOA, FL 32926  
Owner Contact: JOE FIELDS  
Owner Phone: 3216310245

Construction:

Tank ID: 14  
Construction Category: F  
Construction Description: Fiberglass clad steel

Tank ID: 14  
Construction Category: A  
Construction Description: Ball check valve

Tank ID: 14  
Construction Category: M  
Construction Description: Spill containment bucket

Tank ID: 14  
Construction Category: R  
Construction Description: Double wall - tank jacket

Tank ID: 15  
Construction Category: F  
Construction Description: Fiberglass clad steel

Tank ID: 15  
Construction Category: A  
Construction Description: Ball check valve

Tank ID: 15  
Construction Category: M  
Construction Description: Spill containment bucket

Map ID  
Direction  
Distance  
Elevation

MAP FINDINGS

Site

Database(s)

EDR ID Number  
EPA ID Number

**SUNSHINE FOOD #250 (Continued)**

**U001361247**

Tank ID:	15
Construction Category:	L
Construction Description:	Compartmented
Tank ID:	15
Construction Category:	R
Construction Description:	Double wall - tank jacket
Piping:	
Tank ID:	14
Piping Category:	C
Piping Description:	Fiberglass
Tank ID:	14
Piping Category:	F
Piping Description:	Double wall
Tank ID:	14
Piping Category:	J
Piping Description:	Pressurized piping system
Tank ID:	14
Piping Category:	K
Piping Description:	Dispenser liners
Tank ID:	15
Piping Category:	C
Piping Description:	Fiberglass
Tank ID:	15
Piping Category:	F
Piping Description:	Double wall
Tank ID:	15
Piping Category:	J
Piping Description:	Pressurized piping system
Tank ID:	15
Piping Category:	K
Piping Description:	Dispenser liners
Monitoring:	
Tank ID:	14
Petro Monitoring Category:	F
Monitoring Description:	Monitor dbl wall tank space
Tank ID:	14
Petro Monitoring Category:	L
Monitoring Description:	Automatic tank gauging - USTs
Tank ID:	14
Petro Monitoring Category:	H
Monitoring Description:	Mechanical line leak detector
Tank ID:	14
Petro Monitoring Category:	3

Map ID  
Direction  
Distance  
Elevation

MAP FINDINGS

Site

Database(s)

EDR ID Number  
EPA ID Number

**SUNSHINE FOOD #250 (Continued)**

**U001361247**

Monitoring Description:	Electronic monitor pipe sumps
Tank ID:	14
Petro Monitoring Category:	4
Monitoring Description:	Visual inspect dispenser liners
Tank ID:	15
Petro Monitoring Category:	F
Monitoring Description:	Monitor dbl wall tank space
Tank ID:	15
Petro Monitoring Category:	L
Monitoring Description:	Automatic tank gauging - USTs
Tank ID:	15
Petro Monitoring Category:	H
Monitoring Description:	Mechanical line leak detector
Tank ID:	15
Petro Monitoring Category:	3
Monitoring Description:	Electronic monitor pipe sumps
Tank ID:	15
Petro Monitoring Category:	4
Monitoring Description:	Visual inspect dispenser liners
Tank ID:	10
Tank Capacity:	10000
Tank Location:	UNDERGROUND
Tank Status:	A
Status Date:	12/01/2007
Install Date:	3/1/1985
Substance:	D
Content Description:	Vehicular Diesel
Vessel Indicator:	TANK
DEP Contractor:	C
Owner:	
Owner ID:	22005
Owner Name:	T & M UNITED CORP
Owner Address:	402 HIGHPOINT DR STE 101
Owner Address 2:	ATTN : STORAGE TANK REGIS
Owner City,State,Zip:	COCOA, FL 32926
Owner Contact:	JOE FIELDS
Owner Phone:	3216310245
Construction:	
Tank ID:	14
Construction Category:	F
Construction Description:	Fiberglass clad steel
Tank ID:	14
Construction Category:	A
Construction Description:	Ball check valve
Tank ID:	14

Map ID  
Direction  
Distance  
Elevation

MAP FINDINGS

Site

Database(s)

EDR ID Number  
EPA ID Number

**SUNSHINE FOOD #250 (Continued)**

**U001361247**

Construction Category:	M
Construction Description:	Spill containment bucket
Tank ID:	14
Construction Category:	R
Construction Description:	Double wall - tank jacket
Tank ID:	15
Construction Category:	F
Construction Description:	Fiberglass clad steel
Tank ID:	15
Construction Category:	A
Construction Description:	Ball check valve
Tank ID:	15
Construction Category:	M
Construction Description:	Spill containment bucket
Tank ID:	15
Construction Category:	L
Construction Description:	Compartmented
Tank ID:	15
Construction Category:	R
Construction Description:	Double wall - tank jacket
Piping:	
Tank ID:	14
Piping Category:	C
Piping Description:	Fiberglass
Tank ID:	14
Piping Category:	F
Piping Description:	Double wall
Tank ID:	14
Piping Category:	J
Piping Description:	Pressurized piping system
Tank ID:	14
Piping Category:	K
Piping Description:	Dispenser liners
Tank ID:	15
Piping Category:	C
Piping Description:	Fiberglass
Tank ID:	15
Piping Category:	F
Piping Description:	Double wall
Tank ID:	15
Piping Category:	J
Piping Description:	Pressurized piping system
Tank ID:	15

Map ID  
Direction  
Distance  
Elevation

MAP FINDINGS

Site

Database(s)

EDR ID Number  
EPA ID Number

**SUNSHINE FOOD #250 (Continued)**

**U001361247**

Piping Category:	K
Piping Description:	Dispenser liners
Monitoring:	
Tank ID:	14
Petro Monitoring Category:	F
Monitoring Description:	Monitor dbl wall tank space
Tank ID:	14
Petro Monitoring Category:	L
Monitoring Description:	Automatic tank gauging - USTs
Tank ID:	14
Petro Monitoring Category:	H
Monitoring Description:	Mechanical line leak detector
Tank ID:	14
Petro Monitoring Category:	3
Monitoring Description:	Electronic monitor pipe sumps
Tank ID:	14
Petro Monitoring Category:	4
Monitoring Description:	Visual inspect dispenser liners
Tank ID:	15
Petro Monitoring Category:	F
Monitoring Description:	Monitor dbl wall tank space
Tank ID:	15
Petro Monitoring Category:	L
Monitoring Description:	Automatic tank gauging - USTs
Tank ID:	15
Petro Monitoring Category:	H
Monitoring Description:	Mechanical line leak detector
Tank ID:	15
Petro Monitoring Category:	3
Monitoring Description:	Electronic monitor pipe sumps
Tank ID:	15
Petro Monitoring Category:	4
Monitoring Description:	Visual inspect dispenser liners
Tank ID:	2
Tank Capacity:	4000
Tank Location:	UNDERGROUND
Tank Status:	B
Status Date:	Not reported
Install Date:	11/1/1967
Substance:	A
Content Description:	Leaded Gas
Vessel Indicator:	TANK
DEP Contractor:	C

Owner:



Map ID  
Direction  
Distance  
Elevation

MAP FINDINGS

Site

Database(s)

EDR ID Number  
EPA ID Number

**SUNSHINE FOOD #250 (Continued)**

**U001361247**

Owner ID: 22005  
Owner Name: T & M UNITED CORP  
Owner Address: 402 HIGHPOINT DR STE 101  
Owner Address 2: ATTN : STORAGE TANK REGIS  
Owner City,State,Zip: COCOA, FL 32926  
Owner Contact: JOE FIELDS  
Owner Phone: 3216310245

Construction:

Tank ID: 14  
Construction Category: F  
Construction Description: Fiberglass clad steel

Tank ID: 14  
Construction Category: A  
Construction Description: Ball check valve

Tank ID: 14  
Construction Category: M  
Construction Description: Spill containment bucket

Tank ID: 14  
Construction Category: R  
Construction Description: Double wall - tank jacket

Tank ID: 15  
Construction Category: F  
Construction Description: Fiberglass clad steel

Tank ID: 15  
Construction Category: A  
Construction Description: Ball check valve

Tank ID: 15  
Construction Category: M  
Construction Description: Spill containment bucket

Tank ID: 15  
Construction Category: L  
Construction Description: Compartmented

Tank ID: 15  
Construction Category: R  
Construction Description: Double wall - tank jacket

Piping:

Tank ID: 14  
Piping Category: C  
Piping Description: Fiberglass

Tank ID: 14  
Piping Category: F  
Piping Description: Double wall

Tank ID: 14  
Piping Category: J

Map ID  
 Direction  
 Distance  
 Elevation

MAP FINDINGS

Site

Database(s)

EDR ID Number  
 EPA ID Number

**SUNSHINE FOOD #250 (Continued)**

**U001361247**

Piping Description:	Pressurized piping system
Tank ID:	14
Piping Category:	K
Piping Description:	Dispenser liners
Tank ID:	15
Piping Category:	C
Piping Description:	Fiberglass
Tank ID:	15
Piping Category:	F
Piping Description:	Double wall
Tank ID:	15
Piping Category:	J
Piping Description:	Pressurized piping system
Tank ID:	15
Piping Category:	K
Piping Description:	Dispenser liners
Monitoring:	
Tank ID:	14
Petro Monitoring Category:	F
Monitoring Description:	Monitor dbl wall tank space
Tank ID:	14
Petro Monitoring Category:	L
Monitoring Description:	Automatic tank gauging - USTs
Tank ID:	14
Petro Monitoring Category:	H
Monitoring Description:	Mechanical line leak detector
Tank ID:	14
Petro Monitoring Category:	3
Monitoring Description:	Electronic monitor pipe sumps
Tank ID:	14
Petro Monitoring Category:	4
Monitoring Description:	Visual inspect dispenser liners
Tank ID:	15
Petro Monitoring Category:	F
Monitoring Description:	Monitor dbl wall tank space
Tank ID:	15
Petro Monitoring Category:	L
Monitoring Description:	Automatic tank gauging - USTs
Tank ID:	15
Petro Monitoring Category:	H
Monitoring Description:	Mechanical line leak detector
Tank ID:	15
Petro Monitoring Category:	3

Map ID  
Direction  
Distance  
Elevation

MAP FINDINGS

Site

Database(s)

EDR ID Number  
EPA ID Number

**SUNSHINE FOOD #250 (Continued)**

**U001361247**

Monitoring Description:	Electronic monitor pipe sumps
Tank ID:	15
Petro Monitoring Category:	4
Monitoring Description:	Visual inspect dispenser liners
Tank ID:	11
Tank Capacity:	10000
Tank Location:	UNDERGROUND
Tank Status:	A
Status Date:	12/01/2007
Install Date:	3/1/1985
Substance:	B
Content Description:	Unleaded Gas
Vessel Indicator:	TANK
DEP Contractor:	C
Owner:	
Owner ID:	22005
Owner Name:	T & M UNITED CORP
Owner Address:	402 HIGHPOINT DR STE 101
Owner Address 2:	ATTN : STORAGE TANK REGIS
Owner City,State,Zip:	COCOA, FL 32926
Owner Contact:	JOE FIELDS
Owner Phone:	3216310245
Construction:	
Tank ID:	14
Construction Category:	F
Construction Description:	Fiberglass clad steel
Tank ID:	14
Construction Category:	A
Construction Description:	Ball check valve
Tank ID:	14
Construction Category:	M
Construction Description:	Spill containment bucket
Tank ID:	14
Construction Category:	R
Construction Description:	Double wall - tank jacket
Tank ID:	15
Construction Category:	F
Construction Description:	Fiberglass clad steel
Tank ID:	15
Construction Category:	A
Construction Description:	Ball check valve
Tank ID:	15
Construction Category:	M
Construction Description:	Spill containment bucket
Tank ID:	15

Map ID  
Direction  
Distance  
Elevation

MAP FINDINGS

Site

Database(s)

EDR ID Number  
EPA ID Number

**SUNSHINE FOOD #250 (Continued)**

**U001361247**

Construction Category:	L
Construction Description:	Compartmented
Tank ID:	15
Construction Category:	R
Construction Description:	Double wall - tank jacket
Piping:	
Tank ID:	14
Piping Category:	C
Piping Description:	Fiberglass
Tank ID:	14
Piping Category:	F
Piping Description:	Double wall
Tank ID:	14
Piping Category:	J
Piping Description:	Pressurized piping system
Tank ID:	14
Piping Category:	K
Piping Description:	Dispenser liners
Tank ID:	15
Piping Category:	C
Piping Description:	Fiberglass
Tank ID:	15
Piping Category:	F
Piping Description:	Double wall
Tank ID:	15
Piping Category:	J
Piping Description:	Pressurized piping system
Tank ID:	15
Piping Category:	K
Piping Description:	Dispenser liners
Monitoring:	
Tank ID:	14
Petro Monitoring Category:	F
Monitoring Description:	Monitor dbl wall tank space
Tank ID:	14
Petro Monitoring Category:	L
Monitoring Description:	Automatic tank gauging - USTs
Tank ID:	14
Petro Monitoring Category:	H
Monitoring Description:	Mechanical line leak detector
Tank ID:	14
Petro Monitoring Category:	3
Monitoring Description:	Electronic monitor pipe sumps

Map ID  
Direction  
Distance  
Elevation

MAP FINDINGS

Site

Database(s)

EDR ID Number  
EPA ID Number

**SUNSHINE FOOD #250 (Continued)**

**U001361247**

Tank ID:	14
Petro Monitoring Category:	4
Monitoring Description:	Visual inspect dispenser liners
Tank ID:	15
Petro Monitoring Category:	F
Monitoring Description:	Monitor dbl wall tank space
Tank ID:	15
Petro Monitoring Category:	L
Monitoring Description:	Automatic tank gauging - USTs
Tank ID:	15
Petro Monitoring Category:	H
Monitoring Description:	Mechanical line leak detector
Tank ID:	15
Petro Monitoring Category:	3
Monitoring Description:	Electronic monitor pipe sumps
Tank ID:	15
Petro Monitoring Category:	4
Monitoring Description:	Visual inspect dispenser liners
Tank ID:	3
Tank Capacity:	4000
Tank Location:	UNDERGROUND
Tank Status:	B
Status Date:	Not reported
Install Date:	11/1/1967
Substance:	A
Content Description:	Leaded Gas
Vessel Indicator:	TANK
DEP Contractor:	C
Owner:	
Owner ID:	22005
Owner Name:	T & M UNITED CORP
Owner Address:	402 HIGHPOINT DR STE 101
Owner Address 2:	ATTN : STORAGE TANK REGIS
Owner City,State,Zip:	COCOA, FL 32926
Owner Contact:	JOE FIELDS
Owner Phone:	3216310245
Construction:	
Tank ID:	14
Construction Category:	F
Construction Description:	Fiberglass clad steel
Tank ID:	14
Construction Category:	A
Construction Description:	Ball check valve
Tank ID:	14
Construction Category:	M
Construction Description:	Spill containment bucket

Map ID  
Direction  
Distance  
Elevation

MAP FINDINGS

Site

Database(s)

EDR ID Number  
EPA ID Number

**SUNSHINE FOOD #250 (Continued)**

**U001361247**

Tank ID:	14
Construction Category:	R
Construction Description:	Double wall - tank jacket
Tank ID:	15
Construction Category:	F
Construction Description:	Fiberglass clad steel
Tank ID:	15
Construction Category:	A
Construction Description:	Ball check valve
Tank ID:	15
Construction Category:	M
Construction Description:	Spill containment bucket
Tank ID:	15
Construction Category:	L
Construction Description:	Compartmented
Tank ID:	15
Construction Category:	R
Construction Description:	Double wall - tank jacket
Piping:	
Tank ID:	14
Piping Category:	C
Piping Description:	Fiberglass
Tank ID:	14
Piping Category:	F
Piping Description:	Double wall
Tank ID:	14
Piping Category:	J
Piping Description:	Pressurized piping system
Tank ID:	14
Piping Category:	K
Piping Description:	Dispenser liners
Tank ID:	15
Piping Category:	C
Piping Description:	Fiberglass
Tank ID:	15
Piping Category:	F
Piping Description:	Double wall
Tank ID:	15
Piping Category:	J
Piping Description:	Pressurized piping system
Tank ID:	15
Piping Category:	K
Piping Description:	Dispenser liners

Map ID  
Direction  
Distance  
Elevation

MAP FINDINGS

Site

Database(s)

EDR ID Number  
EPA ID Number

**SUNSHINE FOOD #250 (Continued)**

**U001361247**

Monitoring:

Tank ID:	14
Petro Monitoring Category:	F
Monitoring Description:	Monitor dbl wall tank space
Tank ID:	14
Petro Monitoring Category:	L
Monitoring Description:	Automatic tank gauging - USTs
Tank ID:	14
Petro Monitoring Category:	H
Monitoring Description:	Mechanical line leak detector
Tank ID:	14
Petro Monitoring Category:	3
Monitoring Description:	Electronic monitor pipe sumps
Tank ID:	14
Petro Monitoring Category:	4
Monitoring Description:	Visual inspect dispenser liners
Tank ID:	15
Petro Monitoring Category:	F
Monitoring Description:	Monitor dbl wall tank space
Tank ID:	15
Petro Monitoring Category:	L
Monitoring Description:	Automatic tank gauging - USTs
Tank ID:	15
Petro Monitoring Category:	H
Monitoring Description:	Mechanical line leak detector
Tank ID:	15
Petro Monitoring Category:	3
Monitoring Description:	Electronic monitor pipe sumps
Tank ID:	15
Petro Monitoring Category:	4
Monitoring Description:	Visual inspect dispenser liners
Tank ID:	12
Tank Capacity:	8000
Tank Location:	UNDERGROUND
Tank Status:	A
Status Date:	12/01/2007
Install Date:	3/1/1985
Substance:	B
Content Description:	Unleaded Gas
Vessel Indicator:	TANK
DEP Contractor:	C

Owner:

Owner ID:	22005
Owner Name:	T & M UNITED CORP
Owner Address:	402 HIGHPOINT DR STE 101

Map ID  
Direction  
Distance  
Elevation

MAP FINDINGS

Site

Database(s)

EDR ID Number  
EPA ID Number

**SUNSHINE FOOD #250 (Continued)**

**U001361247**

Owner Address 2: ATTN : STORAGE TANK REGIS  
Owner City,State,Zip: COCOA, FL 32926  
Owner Contact: JOE FIELDS  
Owner Phone: 3216310245

Construction:

Tank ID: 14  
Construction Category: F  
Construction Description: Fiberglass clad steel

Tank ID: 14  
Construction Category: A  
Construction Description: Ball check valve

Tank ID: 14  
Construction Category: M  
Construction Description: Spill containment bucket

Tank ID: 14  
Construction Category: R  
Construction Description: Double wall - tank jacket

Tank ID: 15  
Construction Category: F  
Construction Description: Fiberglass clad steel

Tank ID: 15  
Construction Category: A  
Construction Description: Ball check valve

Tank ID: 15  
Construction Category: M  
Construction Description: Spill containment bucket

Tank ID: 15  
Construction Category: L  
Construction Description: Compartmented

Tank ID: 15  
Construction Category: R  
Construction Description: Double wall - tank jacket

Piping:

Tank ID: 14  
Piping Category: C  
Piping Description: Fiberglass

Tank ID: 14  
Piping Category: F  
Piping Description: Double wall

Tank ID: 14  
Piping Category: J  
Piping Description: Pressurized piping system

Tank ID: 14



Map ID  
Direction  
Distance  
Elevation

MAP FINDINGS

Site

Database(s)

EDR ID Number  
EPA ID Number

**SUNSHINE FOOD #250 (Continued)**

**U001361247**

Piping Category:	K
Piping Description:	Dispenser liners
Tank ID:	15
Piping Category:	C
Piping Description:	Fiberglass
Tank ID:	15
Piping Category:	F
Piping Description:	Double wall
Tank ID:	15
Piping Category:	J
Piping Description:	Pressurized piping system
Tank ID:	15
Piping Category:	K
Piping Description:	Dispenser liners
Monitoring:	
Tank ID:	14
Petro Monitoring Category:	F
Monitoring Description:	Monitor dbl wall tank space
Tank ID:	14
Petro Monitoring Category:	L
Monitoring Description:	Automatic tank gauging - USTs
Tank ID:	14
Petro Monitoring Category:	H
Monitoring Description:	Mechanical line leak detector
Tank ID:	14
Petro Monitoring Category:	3
Monitoring Description:	Electronic monitor pipe sumps
Tank ID:	14
Petro Monitoring Category:	4
Monitoring Description:	Visual inspect dispenser liners
Tank ID:	15
Petro Monitoring Category:	F
Monitoring Description:	Monitor dbl wall tank space
Tank ID:	15
Petro Monitoring Category:	L
Monitoring Description:	Automatic tank gauging - USTs
Tank ID:	15
Petro Monitoring Category:	H
Monitoring Description:	Mechanical line leak detector
Tank ID:	15
Petro Monitoring Category:	3
Monitoring Description:	Electronic monitor pipe sumps
Tank ID:	15

Map ID  
Direction  
Distance  
Elevation

MAP FINDINGS

Site

Database(s)

EDR ID Number  
EPA ID Number

**SUNSHINE FOOD #250 (Continued)**

**U001361247**

Petro Monitoring Category: 4  
Monitoring Description: Visual inspect dispenser liners

Tank ID: 4  
Tank Capacity: 4000  
Tank Location: UNDERGROUND  
Tank Status: B  
Status Date: Not reported  
Install Date: 11/1/1967  
Substance: A  
Content Description: Leaded Gas  
Vessel Indicator: TANK  
DEP Contractor: C

Owner:  
Owner ID: 22005  
Owner Name: T & M UNITED CORP  
Owner Address: 402 HIGHPOINT DR STE 101  
Owner Address 2: ATTN : STORAGE TANK REGIS  
Owner City,State,Zip: COCOA, FL 32926  
Owner Contact: JOE FIELDS  
Owner Phone: 3216310245

Construction:

Tank ID: 14  
Construction Category: F  
Construction Description: Fiberglass clad steel

Tank ID: 14  
Construction Category: A  
Construction Description: Ball check valve

Tank ID: 14  
Construction Category: M  
Construction Description: Spill containment bucket

Tank ID: 14  
Construction Category: R  
Construction Description: Double wall - tank jacket

Tank ID: 15  
Construction Category: F  
Construction Description: Fiberglass clad steel

Tank ID: 15  
Construction Category: A  
Construction Description: Ball check valve

Tank ID: 15  
Construction Category: M  
Construction Description: Spill containment bucket

Tank ID: 15  
Construction Category: L  
Construction Description: Compartmented

Map ID  
Direction  
Distance  
Elevation

MAP FINDINGS

Site

Database(s)

EDR ID Number  
EPA ID Number

**SUNSHINE FOOD #250 (Continued)**

**U001361247**

Tank ID:	15
Construction Category:	R
Construction Description:	Double wall - tank jacket
Piping:	
Tank ID:	14
Piping Category:	C
Piping Description:	Fiberglass
Tank ID:	14
Piping Category:	F
Piping Description:	Double wall
Tank ID:	14
Piping Category:	J
Piping Description:	Pressurized piping system
Tank ID:	14
Piping Category:	K
Piping Description:	Dispenser liners
Tank ID:	15
Piping Category:	C
Piping Description:	Fiberglass
Tank ID:	15
Piping Category:	F
Piping Description:	Double wall
Tank ID:	15
Piping Category:	J
Piping Description:	Pressurized piping system
Tank ID:	15
Piping Category:	K
Piping Description:	Dispenser liners
Monitoring:	
Tank ID:	14
Petro Monitoring Category:	F
Monitoring Description:	Monitor dbl wall tank space
Tank ID:	14
Petro Monitoring Category:	L
Monitoring Description:	Automatic tank gauging - USTs
Tank ID:	14
Petro Monitoring Category:	H
Monitoring Description:	Mechanical line leak detector
Tank ID:	14
Petro Monitoring Category:	3
Monitoring Description:	Electronic monitor pipe sumps
Tank ID:	14
Petro Monitoring Category:	4

Map ID  
Direction  
Distance  
Elevation

MAP FINDINGS

Site

Database(s)

EDR ID Number  
EPA ID Number

**SUNSHINE FOOD #250 (Continued)**

**U001361247**

Monitoring Description: Visual inspect dispenser liners

Tank ID: 15  
Petro Monitoring Category: F  
Monitoring Description: Monitor dbl wall tank space

Tank ID: 15  
Petro Monitoring Category: L  
Monitoring Description: Automatic tank gauging - USTs

Tank ID: 15  
Petro Monitoring Category: H  
Monitoring Description: Mechanical line leak detector

Tank ID: 15  
Petro Monitoring Category: 3  
Monitoring Description: Electronic monitor pipe sumps

Tank ID: 15  
Petro Monitoring Category: 4  
Monitoring Description: Visual inspect dispenser liners

Tank ID: 13  
Tank Capacity: 12000  
Tank Location: UNDERGROUND  
Tank Status: A  
Status Date: 12/01/2007  
Install Date: 3/1/1985  
Substance: B  
Content Description: Unleaded Gas  
Vessel Indicator: TANK  
DEP Contractor: C

Owner:  
Owner ID: 22005  
Owner Name: T & M UNITED CORP  
Owner Address: 402 HIGHPOINT DR STE 101  
Owner Address 2: ATTN : STORAGE TANK REGIS  
Owner City,State,Zip: COCOA, FL 32926  
Owner Contact: JOE FIELDS  
Owner Phone: 3216310245

Construction:  
Tank ID: 14  
Construction Category: F  
Construction Description: Fiberglass clad steel

Tank ID: 14  
Construction Category: A  
Construction Description: Ball check valve

Tank ID: 14  
Construction Category: M  
Construction Description: Spill containment bucket

Tank ID: 14

Map ID  
Direction  
Distance  
Elevation

MAP FINDINGS

Site

Database(s)

EDR ID Number  
EPA ID Number

**SUNSHINE FOOD #250 (Continued)**

**U001361247**

Construction Category:	R
Construction Description:	Double wall - tank jacket
Tank ID:	15
Construction Category:	F
Construction Description:	Fiberglass clad steel
Tank ID:	15
Construction Category:	A
Construction Description:	Ball check valve
Tank ID:	15
Construction Category:	M
Construction Description:	Spill containment bucket
Tank ID:	15
Construction Category:	L
Construction Description:	Compartmented
Tank ID:	15
Construction Category:	R
Construction Description:	Double wall - tank jacket
Piping:	
Tank ID:	14
Piping Category:	C
Piping Description:	Fiberglass
Tank ID:	14
Piping Category:	F
Piping Description:	Double wall
Tank ID:	14
Piping Category:	J
Piping Description:	Pressurized piping system
Tank ID:	14
Piping Category:	K
Piping Description:	Dispenser liners
Tank ID:	15
Piping Category:	C
Piping Description:	Fiberglass
Tank ID:	15
Piping Category:	F
Piping Description:	Double wall
Tank ID:	15
Piping Category:	J
Piping Description:	Pressurized piping system
Tank ID:	15
Piping Category:	K
Piping Description:	Dispenser liners

Map ID  
Direction  
Distance  
Elevation

MAP FINDINGS

Site

Database(s)

EDR ID Number  
EPA ID Number

**SUNSHINE FOOD #250 (Continued)**

**U001361247**

Monitoring:

Tank ID:	14
Petro Monitoring Category:	F
Monitoring Description:	Monitor dbl wall tank space
Tank ID:	14
Petro Monitoring Category:	L
Monitoring Description:	Automatic tank gauging - USTs
Tank ID:	14
Petro Monitoring Category:	H
Monitoring Description:	Mechanical line leak detector
Tank ID:	14
Petro Monitoring Category:	3
Monitoring Description:	Electronic monitor pipe sumps
Tank ID:	14
Petro Monitoring Category:	4
Monitoring Description:	Visual inspect dispenser liners
Tank ID:	15
Petro Monitoring Category:	F
Monitoring Description:	Monitor dbl wall tank space
Tank ID:	15
Petro Monitoring Category:	L
Monitoring Description:	Automatic tank gauging - USTs
Tank ID:	15
Petro Monitoring Category:	H
Monitoring Description:	Mechanical line leak detector
Tank ID:	15
Petro Monitoring Category:	3
Monitoring Description:	Electronic monitor pipe sumps
Tank ID:	15
Petro Monitoring Category:	4
Monitoring Description:	Visual inspect dispenser liners
Tank ID:	5
Tank Capacity:	4000
Tank Location:	UNDERGROUND
Tank Status:	B
Status Date:	Not reported
Install Date:	11/1/1967
Substance:	B
Content Description:	Unleaded Gas
Vessel Indicator:	TANK
DEP Contractor:	C

Owner:

Owner ID:	22005
Owner Name:	T & M UNITED CORP
Owner Address:	402 HIGHPOINT DR STE 101

Map ID  
Direction  
Distance  
Elevation

MAP FINDINGS

Site

Database(s)

EDR ID Number  
EPA ID Number

**SUNSHINE FOOD #250 (Continued)**

**U001361247**

Owner Address 2: ATTN : STORAGE TANK REGIS  
Owner City,State,Zip: COCOA, FL 32926  
Owner Contact: JOE FIELDS  
Owner Phone: 3216310245

Construction:

Tank ID: 14  
Construction Category: F  
Construction Description: Fiberglass clad steel

Tank ID: 14  
Construction Category: A  
Construction Description: Ball check valve

Tank ID: 14  
Construction Category: M  
Construction Description: Spill containment bucket

Tank ID: 14  
Construction Category: R  
Construction Description: Double wall - tank jacket

Tank ID: 15  
Construction Category: F  
Construction Description: Fiberglass clad steel

Tank ID: 15  
Construction Category: A  
Construction Description: Ball check valve

Tank ID: 15  
Construction Category: M  
Construction Description: Spill containment bucket

Tank ID: 15  
Construction Category: L  
Construction Description: Compartmented

Tank ID: 15  
Construction Category: R  
Construction Description: Double wall - tank jacket

Piping:

Tank ID: 14  
Piping Category: C  
Piping Description: Fiberglass

Tank ID: 14  
Piping Category: F  
Piping Description: Double wall

Tank ID: 14  
Piping Category: J  
Piping Description: Pressurized piping system

Tank ID: 14

Map ID  
Direction  
Distance  
Elevation

MAP FINDINGS

Site

Database(s)

EDR ID Number  
EPA ID Number

**SUNSHINE FOOD #250 (Continued)**

**U001361247**

Piping Category:	K
Piping Description:	Dispenser liners
Tank ID:	15
Piping Category:	C
Piping Description:	Fiberglass
Tank ID:	15
Piping Category:	F
Piping Description:	Double wall
Tank ID:	15
Piping Category:	J
Piping Description:	Pressurized piping system
Tank ID:	15
Piping Category:	K
Piping Description:	Dispenser liners
Monitoring:	
Tank ID:	14
Petro Monitoring Category:	F
Monitoring Description:	Monitor dbl wall tank space
Tank ID:	14
Petro Monitoring Category:	L
Monitoring Description:	Automatic tank gauging - USTs
Tank ID:	14
Petro Monitoring Category:	H
Monitoring Description:	Mechanical line leak detector
Tank ID:	14
Petro Monitoring Category:	3
Monitoring Description:	Electronic monitor pipe sumps
Tank ID:	14
Petro Monitoring Category:	4
Monitoring Description:	Visual inspect dispenser liners
Tank ID:	15
Petro Monitoring Category:	F
Monitoring Description:	Monitor dbl wall tank space
Tank ID:	15
Petro Monitoring Category:	L
Monitoring Description:	Automatic tank gauging - USTs
Tank ID:	15
Petro Monitoring Category:	H
Monitoring Description:	Mechanical line leak detector
Tank ID:	15
Petro Monitoring Category:	3
Monitoring Description:	Electronic monitor pipe sumps
Tank ID:	15



Map ID  
Direction  
Distance  
Elevation

MAP FINDINGS

Site

Database(s)

EDR ID Number  
EPA ID Number

**SUNSHINE FOOD #250 (Continued)**

**U001361247**

Petro Monitoring Category: 4  
Monitoring Description: Visual inspect dispenser liners

Tank ID: 6  
Tank Capacity: 4000  
Tank Location: UNDERGROUND  
Tank Status: B  
Status Date: Not reported  
Install Date: 11/1/1967  
Substance: B  
Content Description: Unleaded Gas  
Vessel Indicator: TANK  
DEP Contractor: C

Owner:  
Owner ID: 22005  
Owner Name: T & M UNITED CORP  
Owner Address: 402 HIGHPOINT DR STE 101  
Owner Address 2: ATTN : STORAGE TANK REGIS  
Owner City,State,Zip: COCOA, FL 32926  
Owner Contact: JOE FIELDS  
Owner Phone: 3216310245

Construction:

Tank ID: 14  
Construction Category: F  
Construction Description: Fiberglass clad steel

Tank ID: 14  
Construction Category: A  
Construction Description: Ball check valve

Tank ID: 14  
Construction Category: M  
Construction Description: Spill containment bucket

Tank ID: 14  
Construction Category: R  
Construction Description: Double wall - tank jacket

Tank ID: 15  
Construction Category: F  
Construction Description: Fiberglass clad steel

Tank ID: 15  
Construction Category: A  
Construction Description: Ball check valve

Tank ID: 15  
Construction Category: M  
Construction Description: Spill containment bucket

Tank ID: 15  
Construction Category: L  
Construction Description: Compartmented

Map ID  
Direction  
Distance  
Elevation

MAP FINDINGS

Site

Database(s)

EDR ID Number  
EPA ID Number

**SUNSHINE FOOD #250 (Continued)**

**U001361247**

Tank ID:	15
Construction Category:	R
Construction Description:	Double wall - tank jacket
Piping:	
Tank ID:	14
Piping Category:	C
Piping Description:	Fiberglass
Tank ID:	14
Piping Category:	F
Piping Description:	Double wall
Tank ID:	14
Piping Category:	J
Piping Description:	Pressurized piping system
Tank ID:	14
Piping Category:	K
Piping Description:	Dispenser liners
Tank ID:	15
Piping Category:	C
Piping Description:	Fiberglass
Tank ID:	15
Piping Category:	F
Piping Description:	Double wall
Tank ID:	15
Piping Category:	J
Piping Description:	Pressurized piping system
Tank ID:	15
Piping Category:	K
Piping Description:	Dispenser liners
Monitoring:	
Tank ID:	14
Petro Monitoring Category:	F
Monitoring Description:	Monitor dbl wall tank space
Tank ID:	14
Petro Monitoring Category:	L
Monitoring Description:	Automatic tank gauging - USTs
Tank ID:	14
Petro Monitoring Category:	H
Monitoring Description:	Mechanical line leak detector
Tank ID:	14
Petro Monitoring Category:	3
Monitoring Description:	Electronic monitor pipe sumps
Tank ID:	14
Petro Monitoring Category:	4

Map ID  
Direction  
Distance  
Elevation

MAP FINDINGS

Site

Database(s)

EDR ID Number  
EPA ID Number

**SUNSHINE FOOD #250 (Continued)**

**U001361247**

Monitoring Description: Visual inspect dispenser liners

Tank ID: 15  
Petro Monitoring Category: F  
Monitoring Description: Monitor dbl wall tank space

Tank ID: 15  
Petro Monitoring Category: L  
Monitoring Description: Automatic tank gauging - USTs

Tank ID: 15  
Petro Monitoring Category: H  
Monitoring Description: Mechanical line leak detector

Tank ID: 15  
Petro Monitoring Category: 3  
Monitoring Description: Electronic monitor pipe sumps

Tank ID: 15  
Petro Monitoring Category: 4  
Monitoring Description: Visual inspect dispenser liners

Tank ID: 7  
Tank Capacity: 4000  
Tank Location: UNDERGROUND  
Tank Status: B  
Status Date: Not reported  
Install Date: 11/1/1967  
Substance: B  
Content Description: Unleaded Gas  
Vessel Indicator: TANK  
DEP Contractor: C

Owner:  
Owner ID: 22005  
Owner Name: T & M UNITED CORP  
Owner Address: 402 HIGHPOINT DR STE 101  
Owner Address 2: ATTN : STORAGE TANK REGIS  
Owner City,State,Zip: COCOA, FL 32926  
Owner Contact: JOE FIELDS  
Owner Phone: 3216310245

Construction:  
Tank ID: 14  
Construction Category: F  
Construction Description: Fiberglass clad steel

Tank ID: 14  
Construction Category: A  
Construction Description: Ball check valve

Tank ID: 14  
Construction Category: M  
Construction Description: Spill containment bucket

Tank ID: 14

Map ID  
Direction  
Distance  
Elevation

MAP FINDINGS

Site

Database(s)

EDR ID Number  
EPA ID Number

**SUNSHINE FOOD #250 (Continued)**

**U001361247**

Construction Category:	R
Construction Description:	Double wall - tank jacket
Tank ID:	15
Construction Category:	F
Construction Description:	Fiberglass clad steel
Tank ID:	15
Construction Category:	A
Construction Description:	Ball check valve
Tank ID:	15
Construction Category:	M
Construction Description:	Spill containment bucket
Tank ID:	15
Construction Category:	L
Construction Description:	Compartmented
Tank ID:	15
Construction Category:	R
Construction Description:	Double wall - tank jacket
Piping:	
Tank ID:	14
Piping Category:	C
Piping Description:	Fiberglass
Tank ID:	14
Piping Category:	F
Piping Description:	Double wall
Tank ID:	14
Piping Category:	J
Piping Description:	Pressurized piping system
Tank ID:	14
Piping Category:	K
Piping Description:	Dispenser liners
Tank ID:	15
Piping Category:	C
Piping Description:	Fiberglass
Tank ID:	15
Piping Category:	F
Piping Description:	Double wall
Tank ID:	15
Piping Category:	J
Piping Description:	Pressurized piping system
Tank ID:	15
Piping Category:	K
Piping Description:	Dispenser liners

Map ID  
Direction  
Distance  
Elevation

MAP FINDINGS

Site

Database(s)

EDR ID Number  
EPA ID Number

**SUNSHINE FOOD #250 (Continued)**

**U001361247**

Monitoring:

Tank ID:	14
Petro Monitoring Category:	F
Monitoring Description:	Monitor dbl wall tank space
Tank ID:	14
Petro Monitoring Category:	L
Monitoring Description:	Automatic tank gauging - USTs
Tank ID:	14
Petro Monitoring Category:	H
Monitoring Description:	Mechanical line leak detector
Tank ID:	14
Petro Monitoring Category:	3
Monitoring Description:	Electronic monitor pipe sumps
Tank ID:	14
Petro Monitoring Category:	4
Monitoring Description:	Visual inspect dispenser liners
Tank ID:	15
Petro Monitoring Category:	F
Monitoring Description:	Monitor dbl wall tank space
Tank ID:	15
Petro Monitoring Category:	L
Monitoring Description:	Automatic tank gauging - USTs
Tank ID:	15
Petro Monitoring Category:	H
Monitoring Description:	Mechanical line leak detector
Tank ID:	15
Petro Monitoring Category:	3
Monitoring Description:	Electronic monitor pipe sumps
Tank ID:	15
Petro Monitoring Category:	4
Monitoring Description:	Visual inspect dispenser liners
Tank ID:	8
Tank Capacity:	550
Tank Location:	UNDERGROUND
Tank Status:	B
Status Date:	03/31/1992
Install Date:	3/1/1985
Substance:	L
Content Description:	Waste Oil
Vessel Indicator:	TANK
DEP Contractor:	C

Owner:

Owner ID:	22005
Owner Name:	T & M UNITED CORP
Owner Address:	402 HIGHPOINT DR STE 101

Map ID  
Direction  
Distance  
Elevation

MAP FINDINGS

Site

Database(s)

EDR ID Number  
EPA ID Number

**SUNSHINE FOOD #250 (Continued)**

**U001361247**

Owner Address 2: ATTN : STORAGE TANK REGIS  
Owner City,State,Zip: COCOA, FL 32926  
Owner Contact: JOE FIELDS  
Owner Phone: 3216310245

Construction:

Tank ID: 14  
Construction Category: F  
Construction Description: Fiberglass clad steel

Tank ID: 14  
Construction Category: A  
Construction Description: Ball check valve

Tank ID: 14  
Construction Category: M  
Construction Description: Spill containment bucket

Tank ID: 14  
Construction Category: R  
Construction Description: Double wall - tank jacket

Tank ID: 15  
Construction Category: F  
Construction Description: Fiberglass clad steel

Tank ID: 15  
Construction Category: A  
Construction Description: Ball check valve

Tank ID: 15  
Construction Category: M  
Construction Description: Spill containment bucket

Tank ID: 15  
Construction Category: L  
Construction Description: Compartmented

Tank ID: 15  
Construction Category: R  
Construction Description: Double wall - tank jacket

Piping:

Tank ID: 14  
Piping Category: C  
Piping Description: Fiberglass

Tank ID: 14  
Piping Category: F  
Piping Description: Double wall

Tank ID: 14  
Piping Category: J  
Piping Description: Pressurized piping system

Tank ID: 14

Map ID  
Direction  
Distance  
Elevation

MAP FINDINGS

Site

Database(s)

EDR ID Number  
EPA ID Number

**SUNSHINE FOOD #250 (Continued)**

**U001361247**

Piping Category:	K
Piping Description:	Dispenser liners
Tank ID:	15
Piping Category:	C
Piping Description:	Fiberglass
Tank ID:	15
Piping Category:	F
Piping Description:	Double wall
Tank ID:	15
Piping Category:	J
Piping Description:	Pressurized piping system
Tank ID:	15
Piping Category:	K
Piping Description:	Dispenser liners
Monitoring:	
Tank ID:	14
Petro Monitoring Category:	F
Monitoring Description:	Monitor dbl wall tank space
Tank ID:	14
Petro Monitoring Category:	L
Monitoring Description:	Automatic tank gauging - USTs
Tank ID:	14
Petro Monitoring Category:	H
Monitoring Description:	Mechanical line leak detector
Tank ID:	14
Petro Monitoring Category:	3
Monitoring Description:	Electronic monitor pipe sumps
Tank ID:	14
Petro Monitoring Category:	4
Monitoring Description:	Visual inspect dispenser liners
Tank ID:	15
Petro Monitoring Category:	F
Monitoring Description:	Monitor dbl wall tank space
Tank ID:	15
Petro Monitoring Category:	L
Monitoring Description:	Automatic tank gauging - USTs
Tank ID:	15
Petro Monitoring Category:	H
Monitoring Description:	Mechanical line leak detector
Tank ID:	15
Petro Monitoring Category:	3
Monitoring Description:	Electronic monitor pipe sumps
Tank ID:	15

Map ID  
Direction  
Distance  
Elevation

MAP FINDINGS

Site

Database(s)

EDR ID Number  
EPA ID Number

**SUNSHINE FOOD #250 (Continued)**

**U001361247**

Petro Monitoring Category: 4  
Monitoring Description: Visual inspect dispenser liners

Tank ID: 9  
Tank Capacity: 550  
Tank Location: UNDERGROUND  
Tank Status: B  
Status Date: 03/31/1992  
Install Date: 3/1/1985  
Substance: M  
Content Description: Fuel Oil - Onsite Heat  
Vessel Indicator: TANK  
DEP Contractor: C

Owner:  
Owner ID: 22005  
Owner Name: T & M UNITED CORP  
Owner Address: 402 HIGHPOINT DR STE 101  
Owner Address 2: ATTN : STORAGE TANK REGIS  
Owner City,State,Zip: COCOA, FL 32926  
Owner Contact: JOE FIELDS  
Owner Phone: 3216310245

Construction:

Tank ID: 14  
Construction Category: F  
Construction Description: Fiberglass clad steel

Tank ID: 14  
Construction Category: A  
Construction Description: Ball check valve

Tank ID: 14  
Construction Category: M  
Construction Description: Spill containment bucket

Tank ID: 14  
Construction Category: R  
Construction Description: Double wall - tank jacket

Tank ID: 15  
Construction Category: F  
Construction Description: Fiberglass clad steel

Tank ID: 15  
Construction Category: A  
Construction Description: Ball check valve

Tank ID: 15  
Construction Category: M  
Construction Description: Spill containment bucket

Tank ID: 15  
Construction Category: L  
Construction Description: Compartmented



Map ID  
Direction  
Distance  
Elevation

MAP FINDINGS

Site

Database(s)

EDR ID Number  
EPA ID Number

**SUNSHINE FOOD #250 (Continued)**

**U001361247**

Tank ID:	15
Construction Category:	R
Construction Description:	Double wall - tank jacket
Piping:	
Tank ID:	14
Piping Category:	C
Piping Description:	Fiberglass
Tank ID:	14
Piping Category:	F
Piping Description:	Double wall
Tank ID:	14
Piping Category:	J
Piping Description:	Pressurized piping system
Tank ID:	14
Piping Category:	K
Piping Description:	Dispenser liners
Tank ID:	15
Piping Category:	C
Piping Description:	Fiberglass
Tank ID:	15
Piping Category:	F
Piping Description:	Double wall
Tank ID:	15
Piping Category:	J
Piping Description:	Pressurized piping system
Tank ID:	15
Piping Category:	K
Piping Description:	Dispenser liners
Monitoring:	
Tank ID:	14
Petro Monitoring Category:	F
Monitoring Description:	Monitor dbl wall tank space
Tank ID:	14
Petro Monitoring Category:	L
Monitoring Description:	Automatic tank gauging - USTs
Tank ID:	14
Petro Monitoring Category:	H
Monitoring Description:	Mechanical line leak detector
Tank ID:	14
Petro Monitoring Category:	3
Monitoring Description:	Electronic monitor pipe sumps
Tank ID:	14
Petro Monitoring Category:	4

Map ID  
Direction  
Distance  
Elevation

MAP FINDINGS

Site

Database(s)

EDR ID Number  
EPA ID Number

**SUNSHINE FOOD #250 (Continued)**

**U001361247**

Monitoring Description: Visual inspect dispenser liners

Tank ID: 15  
Petro Monitoring Category: F  
Monitoring Description: Monitor dbl wall tank space

Tank ID: 15  
Petro Monitoring Category: L  
Monitoring Description: Automatic tank gauging - USTs

Tank ID: 15  
Petro Monitoring Category: H  
Monitoring Description: Mechanical line leak detector

Tank ID: 15  
Petro Monitoring Category: 3  
Monitoring Description: Electronic monitor pipe sumps

Tank ID: 15  
Petro Monitoring Category: 4  
Monitoring Description: Visual inspect dispenser liners

Tank ID: 14  
Tank Capacity: 16000  
Tank Location: UNDERGROUND  
Tank Status: U  
Status Date: 12/01/2007  
Install Date: 10/1/2007  
Substance: B  
Content Description: Unleaded Gas  
Vessel Indicator: TANK  
DEP Contractor: C

Owner:  
Owner ID: 22005  
Owner Name: T & M UNITED CORP  
Owner Address: 402 HIGHPOINT DR STE 101  
Owner Address 2: ATTN : STORAGE TANK REGIS  
Owner City,State,Zip: COCOA, FL 32926  
Owner Contact: JOE FIELDS  
Owner Phone: 3216310245

Construction:  
Tank ID: 14  
Construction Category: F  
Construction Description: Fiberglass clad steel

Tank ID: 14  
Construction Category: A  
Construction Description: Ball check valve

Tank ID: 14  
Construction Category: M  
Construction Description: Spill containment bucket

Tank ID: 14

Map ID  
Direction  
Distance  
Elevation

MAP FINDINGS

Site

Database(s)

EDR ID Number  
EPA ID Number

**SUNSHINE FOOD #250 (Continued)**

**U001361247**

Construction Category:	R
Construction Description:	Double wall - tank jacket
Tank ID:	15
Construction Category:	F
Construction Description:	Fiberglass clad steel
Tank ID:	15
Construction Category:	A
Construction Description:	Ball check valve
Tank ID:	15
Construction Category:	M
Construction Description:	Spill containment bucket
Tank ID:	15
Construction Category:	L
Construction Description:	Compartmented
Tank ID:	15
Construction Category:	R
Construction Description:	Double wall - tank jacket
Piping:	
Tank ID:	14
Piping Category:	C
Piping Description:	Fiberglass
Tank ID:	14
Piping Category:	F
Piping Description:	Double wall
Tank ID:	14
Piping Category:	J
Piping Description:	Pressurized piping system
Tank ID:	14
Piping Category:	K
Piping Description:	Dispenser liners
Tank ID:	15
Piping Category:	C
Piping Description:	Fiberglass
Tank ID:	15
Piping Category:	F
Piping Description:	Double wall
Tank ID:	15
Piping Category:	J
Piping Description:	Pressurized piping system
Tank ID:	15
Piping Category:	K
Piping Description:	Dispenser liners

Map ID  
Direction  
Distance  
Elevation

MAP FINDINGS

Site

Database(s)

EDR ID Number  
EPA ID Number

**SUNSHINE FOOD #250 (Continued)**

**U001361247**

Monitoring:  
Tank ID: 14  
Petro Monitoring Category: F  
Monitoring Description: Monitor dbl wall tank space

Tank ID: 14  
Petro Monitoring Category: L  
Monitoring Description: Automatic tank gauging - USTs

Tank ID: 14  
Petro Monitoring Category: H  
Monitoring Description: Mechanical line leak detector

Tank ID: 14  
Petro Monitoring Category: 3  
Monitoring Description: Electronic monitor pipe sumps

Tank ID: 14  
Petro Monitoring Category: 4  
Monitoring Description: Visual inspect dispenser liners

Tank ID: 15  
Petro Monitoring Category: F  
Monitoring Description: Monitor dbl wall tank space

Tank ID: 15  
Petro Monitoring Category: L  
Monitoring Description: Automatic tank gauging - USTs

Tank ID: 15  
Petro Monitoring Category: H  
Monitoring Description: Mechanical line leak detector

Tank ID: 15  
Petro Monitoring Category: 3  
Monitoring Description: Electronic monitor pipe sumps

Tank ID: 15  
Petro Monitoring Category: 4  
Monitoring Description: Visual inspect dispenser liners

Tank ID: 15  
Tank Capacity: 12000  
Tank Location: UNDERGROUND  
Tank Status: U  
Status Date: 12/01/2007  
Install Date: 10/1/2007  
Substance: B  
Content Description: Unleaded Gas  
Vessel Indicator: TANK  
DEP Contractor: C

Owner:  
Owner ID: 22005  
Owner Name: T & M UNITED CORP  
Owner Address: 402 HIGHPOINT DR STE 101

Map ID  
Direction  
Distance  
Elevation

MAP FINDINGS

Site

Database(s)

EDR ID Number  
EPA ID Number

**SUNSHINE FOOD #250 (Continued)**

**U001361247**

Owner Address 2: ATTN : STORAGE TANK REGIS  
Owner City,State,Zip: COCOA, FL 32926  
Owner Contact: JOE FIELDS  
Owner Phone: 3216310245

Construction:

Tank ID: 14  
Construction Category: F  
Construction Description: Fiberglass clad steel

Tank ID: 14  
Construction Category: A  
Construction Description: Ball check valve

Tank ID: 14  
Construction Category: M  
Construction Description: Spill containment bucket

Tank ID: 14  
Construction Category: R  
Construction Description: Double wall - tank jacket

Tank ID: 15  
Construction Category: F  
Construction Description: Fiberglass clad steel

Tank ID: 15  
Construction Category: A  
Construction Description: Ball check valve

Tank ID: 15  
Construction Category: M  
Construction Description: Spill containment bucket

Tank ID: 15  
Construction Category: L  
Construction Description: Compartmented

Tank ID: 15  
Construction Category: R  
Construction Description: Double wall - tank jacket

Piping:

Tank ID: 14  
Piping Category: C  
Piping Description: Fiberglass

Tank ID: 14  
Piping Category: F  
Piping Description: Double wall

Tank ID: 14  
Piping Category: J  
Piping Description: Pressurized piping system

Tank ID: 14

Map ID  
Direction  
Distance  
Elevation

MAP FINDINGS

Site

Database(s)

EDR ID Number  
EPA ID Number

**SUNSHINE FOOD #250 (Continued)**

**U001361247**

Piping Category:	K
Piping Description:	Dispenser liners
Tank ID:	15
Piping Category:	C
Piping Description:	Fiberglass
Tank ID:	15
Piping Category:	F
Piping Description:	Double wall
Tank ID:	15
Piping Category:	J
Piping Description:	Pressurized piping system
Tank ID:	15
Piping Category:	K
Piping Description:	Dispenser liners
Monitoring:	
Tank ID:	14
Petro Monitoring Category:	F
Monitoring Description:	Monitor dbl wall tank space
Tank ID:	14
Petro Monitoring Category:	L
Monitoring Description:	Automatic tank gauging - USTs
Tank ID:	14
Petro Monitoring Category:	H
Monitoring Description:	Mechanical line leak detector
Tank ID:	14
Petro Monitoring Category:	3
Monitoring Description:	Electronic monitor pipe sumps
Tank ID:	14
Petro Monitoring Category:	4
Monitoring Description:	Visual inspect dispenser liners
Tank ID:	15
Petro Monitoring Category:	F
Monitoring Description:	Monitor dbl wall tank space
Tank ID:	15
Petro Monitoring Category:	L
Monitoring Description:	Automatic tank gauging - USTs
Tank ID:	15
Petro Monitoring Category:	H
Monitoring Description:	Mechanical line leak detector
Tank ID:	15
Petro Monitoring Category:	3
Monitoring Description:	Electronic monitor pipe sumps
Tank ID:	15

Map ID  
Direction  
Distance  
Elevation

MAP FINDINGS

Site

Database(s)

EDR ID Number  
EPA ID Number

**SUNSHINE FOOD #250 (Continued)**

**U001361247**

Petro Monitoring Category: 4  
Monitoring Description: Visual inspect dispenser liners

**CLEANUP SITES:**

Name: SUNSHINE FOOD #250  
Address: 3710 SW COLLEGE RD  
City,State,Zip: OCALA, FL 34470  
DEP Cleanup Site Key: 74751863  
Source Database Name: Storage Tank Contamination Monitoring  
Source Database Id: 8511383  
CPAC Program Area Id: TK  
CLLC Cleanup Category Key: PETRO  
RSC2 Remediation Status Key: ACTIVE  
Data Load Date: 02/20/2023  
OC3 Office Id: CD  
Physical Address Line 2: Not reported  
OIC Object Of Interest Id: FACIL  
PC2 Proximity Id: EXACT  
Calc Coordinates Accuracy Level Id: 4  
CMC2 Coordinate Method Id: Digital Aerial Photography With Ground Control  
DC4 Datum Id: High Accuracy Reference Network  
VSC1 Verification Status: REVIEWED  
Collect Username: SWEENEY\_A42  
Collect Date: 05/05/2003  
Collect Affiliation: TKHQ  
Map Source: 1994 doqs  
Map Source Scale: 3891  
Interpolation Scale: Not reported  
Verifier Username: SWEENEY\_A42  
Verifier Affiliation: CONTRACTOR  
Verification Date: 05/05/2003  
Verified Coordinate Method Id: Digital Aerial Photography With Ground Control  
Source Database Name Code: STCM  
CMC2 Coordinate Method ID Code: DPHO  
DC4 Datum ID Code: HARN  
Verified Coordinate Method ID Code: DPHO  
Comments: Not reported  
Latitude/Longitude (deg/min/sec): 29 9 / 82 11

**DWM CONTAM:**

Name: SUNSHINE FOOD #250  
Address: 3710 SW COLLEGE RD  
City,State,Zip: OCALA, FL 34470  
Program Site Id: 8511383  
Lat DD: 29  
Lat MM: 9  
Lat SS: Not reported  
Long DD: 82  
Long MM: 11  
Long SS: 1  
Office/ District: CD  
Program Area: PETROLEUM  
Priority Score: Not reported  
Datum: 0

Map ID  
Direction  
Distance  
Elevation

MAP FINDINGS

Site

Database(s)

EDR ID Number  
EPA ID Number

**SUNSHINE FOOD #250 (Continued)**

**U001361247**

Method: AGPS  
Facility Status: ON HOLD-STCM  
Facility Type: A - Retail Station  
Score Effective Date: 2007-03-12 00:00:00  
Score When Ranked: 10  
Rank: 8533  
Operator: Not reported  
Phone: Not reported  
Name Changed: Not reported  
Addr Changed: Not reported  
Related Party ID: 22005  
Primary RP Role: ACCOUNT OWNER  
RP Begin Date: 5/23/2008  
RP Name: T & M UNITED CORP  
RP Address1: 402 HIGHPOINT DR STE 101  
RP Address2: ATTN : STORAGE TANK REGIS  
RP City: COCOA  
RP State: FL  
RP Zip5: 32926  
RP Zip4: Not reported  
Contact: JOE FIELDS  
RP Phone: (321)631-0245  
RP Extension: 117  
Site Manager: Not reported

Name: SUNSHINE FOOD #250  
Address: 3710 SW COLLEGE RD  
City,State,Zip: OCALA, FL 34470  
Program Site Id: 8511383  
Lat DD: 29  
Lat MM: 9  
Lat SS: Not reported  
Long DD: 82  
Long MM: 11  
Long SS: 1  
Office/ District: CD  
Program Area: PETROLEUM  
Priority Score: Not reported  
Datum: 0  
Method: AGPS  
Facility Status: CLOSED-STCM  
Facility Type: A - Retail Station  
Score Effective Date: 2007-03-12 00:00:00  
Score When Ranked: 10  
Rank: 8533  
Operator: Not reported  
Phone: Not reported  
Name Changed: Not reported  
Addr Changed: Not reported  
Related Party ID: 22005  
Primary RP Role: ACCOUNT OWNER  
RP Begin Date: 5/23/2008  
RP Name: T & M UNITED CORP  
RP Address1: 402 HIGHPOINT DR STE 101  
RP Address2: ATTN : STORAGE TANK REGIS  
RP City: COCOA  
RP State: FL



Map ID  
Direction  
Distance  
Elevation

MAP FINDINGS

Site

Database(s)

EDR ID Number  
EPA ID Number

**SUNSHINE FOOD #250 (Continued)**

**U001361247**

RP Zip5: 32926  
RP Zip4: Not reported  
Contact: JOE FIELDS  
RP Phone: (321)631-0245  
RP Extension: 117  
Site Manager: Not reported

Name: SUNSHINE FOOD #250  
Address: 3710 SW COLLEGE RD  
City,State,Zip: OCALA, FL 34470  
Program Site Id: 8511383  
Lat DD: 29  
Lat MM: 9  
Lat SS: Not reported  
Long DD: 82  
Long MM: 11  
Long SS: 1  
Office/ District: CD  
Program Area: PETROLEUM  
Priority Score: Not reported  
Datum: 0  
Method: AGPS  
Facility Status: ON HOLD-STCM  
Facility Type: A - Retail Station  
Score Effective Date: 2007-03-12 00:00:00  
Score When Ranked: 10  
Rank: 8533  
Operator: Not reported  
Phone: Not reported  
Name Changed: Not reported  
Addr Changed: Not reported  
Related Party ID: 22005  
Primary RP Role: ACCOUNT OWNER  
RP Begin Date: 5/23/2008  
RP Name: T & M UNITED CORP  
RP Address1: 402 HIGHPOINT DR STE 101  
RP Address2: ATTN : STORAGE TANK REGIS  
RP City: COCOA  
RP State: FL  
RP Zip5: 32926  
RP Zip4: Not reported  
Contact: JOE FIELDS  
RP Phone: (321)631-0245  
RP Extension: 117  
Site Manager: Not reported

**FL Financial Assurance 3:**

Name: SUNSHINE FOOD #250  
Address: 3710 SW COLLEGE RD  
City,State,Zip: OCALA, FL 34470  
Region: 3  
Facility ID: 8511383  
Facility Phone: 3216310245  
Facility Status: OPEN  
Facility Type: A  
Type Description: Retail Station  
DEP CO: C

Map ID  
Direction  
Distance  
Elevation

MAP FINDINGS

Site

Database(s)

EDR ID Number  
EPA ID Number

**SUNSHINE FOOD #250 (Continued)**

**U001361247**

Financial Responsibility: INSURANCE  
Insurance Company: COMMERCE & INDUSTRY  
Effective Date: 02/15/2012  
Expire Date: 02/15/2013  
Owner ID: 22005  
Owner Name: T & M UNITED CORP  
Owner Address: 402 HIGHPOINT DR STE 101  
Owner Address2: ATTN : STORAGE TANK REGIS  
Owner City,St,Zip: COCOA, FL 32926  
Contact: JOE FIELDS  
Resp Party Phone: 3216310245

Name: SUNSHINE FOOD #250  
Address: 3710 SW COLLEGE RD  
City,State,Zip: Ocala, FL 34470  
Region: 3  
Facility ID: 8511383  
Facility Phone: 3216310245  
Facility Status: OPEN  
Facility Type: A  
Type Description: Retail Station  
DEP CO: C

Financial Responsibility: INSURANCE  
Insurance Company: COMMERCE & INDUSTRY  
Effective Date: 02/15/2013  
Expire Date: 02/15/2014  
Owner ID: 22005  
Owner Name: T & M UNITED CORP  
Owner Address: 402 HIGHPOINT DR STE 101  
Owner Address2: ATTN : STORAGE TANK REGIS  
Owner City,St,Zip: COCOA, FL 32926  
Contact: JOE FIELDS  
Resp Party Phone: 3216310245

Name: SUNSHINE FOOD #250  
Address: 3710 SW COLLEGE RD  
City,State,Zip: Ocala, FL 34470  
Region: 3  
Facility ID: 8511383  
Facility Phone: 3216310245  
Facility Status: OPEN  
Facility Type: A  
Type Description: Retail Station  
DEP CO: C

Financial Responsibility: INSURANCE  
Insurance Company: COMMERCE & INDUSTRY  
Effective Date: 02/15/2014  
Expire Date: 02/15/2015  
Owner ID: 22005  
Owner Name: T & M UNITED CORP  
Owner Address: 402 HIGHPOINT DR STE 101  
Owner Address2: ATTN : STORAGE TANK REGIS  
Owner City,St,Zip: COCOA, FL 32926  
Contact: JOE FIELDS  
Resp Party Phone: 3216310245

Name: SUNSHINE FOOD #250

Map ID  
Direction  
Distance  
Elevation

MAP FINDINGS

Site

Database(s)

EDR ID Number  
EPA ID Number

**SUNSHINE FOOD #250 (Continued)**

**U001361247**

Address: 3710 SW COLLEGE RD  
City,State,Zip: OCALA, FL 34470  
Region: 3  
Facility ID: 8511383  
Facility Phone: 3216310245  
Facility Status: OPEN  
Facility Type: A  
Type Description: Retail Station  
DEP CO: C  
Financial Responsibility: INSURANCE  
Insurance Company: NAUTILUS INSURANCE COMPANY  
Effective Date: 02/15/2018  
Expire Date: 02/15/2019  
Owner ID: 22005  
Owner Name: T & M UNITED CORP  
Owner Address: 402 HIGHPOINT DR STE 101  
Owner Address2: ATTN : STORAGE TANK REGIS  
Owner City,St,Zip: COCOA, FL 32926  
Contact: JOE FIELDS  
Resp Party Phone: 3216310245

Name: SUNSHINE FOOD #250  
Address: 3710 SW COLLEGE RD  
City,State,Zip: OCALA, FL 34470  
Region: 3  
Facility ID: 8511383  
Facility Phone: 3216310245  
Facility Status: OPEN  
Facility Type: A  
Type Description: Retail Station  
DEP CO: C  
Financial Responsibility: INSURANCE  
Insurance Company: NAUTILUS INSURANCE COMPANY  
Effective Date: 02/15/2019  
Expire Date: 02/15/2021  
Owner ID: 22005  
Owner Name: T & M UNITED CORP  
Owner Address: 402 HIGHPOINT DR STE 101  
Owner Address2: ATTN : STORAGE TANK REGIS  
Owner City,St,Zip: COCOA, FL 32926  
Contact: JOE FIELDS  
Resp Party Phone: 3216310245

Name: SUNSHINE FOOD #250  
Address: 3710 SW COLLEGE RD  
City,State,Zip: OCALA, FL 34470  
Region: 3  
Facility ID: 8511383  
Facility Phone: 3216310245  
Facility Status: OPEN  
Facility Type: A  
Type Description: Retail Station  
DEP CO: C  
Financial Responsibility: INSURANCE  
Insurance Company: NAUTILUS INSURANCE COMPANY  
Effective Date: 02/15/2021  
Expire Date: 02/15/2023

Map ID  
Direction  
Distance  
Elevation

MAP FINDINGS

Site

Database(s)

EDR ID Number  
EPA ID Number

**SUNSHINE FOOD #250 (Continued)**

**U001361247**

Owner ID: 22005  
Owner Name: T & M UNITED CORP  
Owner Address: 402 HIGHPOINT DR STE 101  
Owner Address2: ATTN : STORAGE TANK REGIS  
Owner City,St,Zip: COCOA, FL 32926  
Contact: JOE FIELDS  
Resp Party Phone: 3216310245

Name: SUNSHINE FOOD #250  
Address: 3710 SW COLLEGE RD  
City,State,Zip: OCALA, FL 34470  
Region: 3  
Facility ID: 8511383  
Facility Phone: 3216310245  
Facility Status: OPEN  
Facility Type: A  
Type Description: Retail Station  
DEP CO: C  
Financial Responsibility: INSURANCE  
Insurance Company: SCOTTSDALE INSURANCE COMPANY  
Effective Date: 02/15/2015  
Expire Date: 02/15/2017  
Owner ID: 22005  
Owner Name: T & M UNITED CORP  
Owner Address: 402 HIGHPOINT DR STE 101  
Owner Address2: ATTN : STORAGE TANK REGIS  
Owner City,St,Zip: COCOA, FL 32926  
Contact: JOE FIELDS  
Resp Party Phone: 3216310245

Name: SUNSHINE FOOD #250  
Address: 3710 SW COLLEGE RD  
City,State,Zip: OCALA, FL 34470  
Region: 3  
Facility ID: 8511383  
Facility Phone: 3216310245  
Facility Status: OPEN  
Facility Type: A  
Type Description: Retail Station  
DEP CO: C  
Financial Responsibility: INSURANCE  
Insurance Company: SCOTTSDALE INSURANCE COMPANY  
Effective Date: 02/15/2017  
Expire Date: 02/15/2018  
Owner ID: 22005  
Owner Name: T & M UNITED CORP  
Owner Address: 402 HIGHPOINT DR STE 101  
Owner Address2: ATTN : STORAGE TANK REGIS  
Owner City,St,Zip: COCOA, FL 32926  
Contact: JOE FIELDS  
Resp Party Phone: 3216310245

Name: SUNSHINE FOOD #250  
Address: 3710 SW COLLEGE RD  
City,State,Zip: OCALA, FL 34470  
Region: 3  
Facility ID: 8511383

Map ID  
Direction  
Distance  
Elevation

MAP FINDINGS

Site

Database(s)

EDR ID Number  
EPA ID Number

**SUNSHINE FOOD #250 (Continued)**

**U001361247**

Facility Phone: 3216310245  
Facility Status: OPEN  
Facility Type: A  
Type Description: Retail Station  
DEP CO: C  
Financial Responsibility: INSURANCE  
Insurance Company: ZURICH-AMERICAN  
Effective Date: 02/15/2009  
Expire Date: 02/15/2010  
Owner ID: 22005  
Owner Name: T & M UNITED CORP  
Owner Address: 402 HIGHPOINT DR STE 101  
Owner Address2: ATTN : STORAGE TANK REGIS  
Owner City,St,Zip: COCOA, FL 32926  
Contact: JOE FIELDS  
Resp Party Phone: 3216310245

Name: SUNSHINE FOOD #250  
Address: 3710 SW COLLEGE RD  
City,State,Zip: OCALA, FL 34470  
Region: 3  
Facility ID: 8511383  
Facility Phone: 3216310245  
Facility Status: OPEN  
Facility Type: A  
Type Description: Retail Station  
DEP CO: C  
Financial Responsibility: INSURANCE  
Insurance Company: ZURICH-AMERICAN  
Effective Date: 02/15/2011  
Expire Date: 02/15/2012  
Owner ID: 22005  
Owner Name: T & M UNITED CORP  
Owner Address: 402 HIGHPOINT DR STE 101  
Owner Address2: ATTN : STORAGE TANK REGIS  
Owner City,St,Zip: COCOA, FL 32926  
Contact: JOE FIELDS  
Resp Party Phone: 3216310245

159  
West  
< 1/8  
0.019 mi.  
99 ft.

**ELSTER AMCO WATER INC**  
**1100 SW 38TH AVE**  
**OCALA, FL 34474**

**RCRA NonGen / NLR 1012177101**  
**FLR000153767**

**Actual:**  
**69 ft.**  
**Focus Map:**  
**12**

RCRA Listings:  
Date Form Received by Agency: 20190912  
Handler Name: Elster Amco Water Inc  
Handler Address: 1100 SW 38TH AVE  
Handler City,State,Zip: OCALA, FL 34474-9374  
EPA ID: FLR000153767  
Contact Name: JOSEPH GALLAGHER  
Contact Address: 1100 SW 38TH AVE  
Contact City,State,Zip: OCALA, FL 34474-9374  
Contact Telephone: 352-369-6500  
Contact Fax: Not reported  
Contact Email: JOSEPH.GALLAGHER@US.ELSTER.COM  
Contact Title: MANAGER

Map ID  
Direction  
Distance  
Elevation

MAP FINDINGS

Site

Database(s)

EDR ID Number  
EPA ID Number

**ELSTER AMCO WATER INC (Continued)**

**1012177101**

EPA Region:	04
Land Type:	Private
Federal Waste Generator Description:	Not a generator, verified
Non-Notifier:	O
Biennial Report Cycle:	Not reported
Accessibility:	Not reported
Active Site Indicator:	Not reported
State District Owner:	FI
State District:	CD
Mailing Address:	1100 SW 38TH AVE
Mailing City,State,Zip:	OCALA, FL 34474-9374
Owner Name:	Linda Mcgurn
Owner Type:	Private
Operator Name:	Elster Amco Water Inc
Operator Type:	Private
Short-Term Generator Activity:	No
Importer Activity:	No
Mixed Waste Generator:	No
Transporter Activity:	No
Transfer Facility Activity:	No
Recycler Activity with Storage:	No
Small Quantity On-Site Burner Exemption:	No
Smelting Melting and Refining Furnace Exemption:	No
Underground Injection Control:	No
Off-Site Waste Receipt:	No
Universal Waste Indicator:	No
Universal Waste Destination Facility:	No
Federal Universal Waste:	No
Active Site State-Reg Handler:	---
Federal Facility Indicator:	Not reported
Hazardous Secondary Material Indicator:	N
Sub-Part K Indicator:	Not reported
2018 GPRC Permit Baseline:	Not on the Baseline
2018 GPRC Renewals Baseline:	Not on the Baseline
202 GPRC Corrective Action Baseline:	No
Subject to Corrective Action Universe:	No
Non-TSDFs Where RCRA CA has Been Imposed Universe:	No
Corrective Action Priority Ranking:	No NCAPS ranking
Environmental Control Indicator:	No
Institutional Control Indicator:	No
Human Exposure Controls Indicator:	N/A
Groundwater Controls Indicator:	N/A
Significant Non-Complier Universe:	No
Unaddressed Significant Non-Complier Universe:	No
Addressed Significant Non-Complier Universe:	No
Significant Non-Complier With a Compliance Schedule Universe:	No
Financial Assurance Required:	Not reported
Handler Date of Last Change:	20200114
Recognized Trader-Importer:	No
Recognized Trader-Exporter:	No
Importer of Spent Lead Acid Batteries:	No
Exporter of Spent Lead Acid Batteries:	No
Recycler Activity Without Storage:	No
Manifest Broker:	No
Sub-Part P Indicator:	No

Map ID  
Direction  
Distance  
Elevation

MAP FINDINGS

Site

Database(s)

EDR ID Number  
EPA ID Number

**ELSTER AMCO WATER INC (Continued)**

**1012177101**

Hazardous Waste Summary:

Waste Code: D001  
Waste Description: Ignitable Waste

Waste Code: D035  
Waste Description: Methyl Ethyl Ketone

Waste Code: F003  
Waste Description: The Following Spent Nonhalogenated Solvents: Xylene, Acetone, Ethyl Acetate, Ethyl Benzene, Ethyl Ether, Methyl Isobutyl Ketone, N-Butyl Alcohol, Cyclohexanone, And Methanol; All Spent Solvent Mixtures/Blends Containing, Before Use, Only The Above Spent Nonhalogenated Solvents; And All Spent Solvent Mixtures/Blends Containing, Before Use, One Or More Of The Above Nonhalogenated Solvents, And A Total Of Ten Percent Or More (By Volume) Of One Or More Of Those Solvents Listed In F001, F002, F004, And F005; And Still Bottoms From The Recovery Of These Spent Solvents And Spent Solvent Mixtures.

Waste Code: F005  
Waste Description: The Following Spent Nonhalogenated Solvents: Toluene, Methyl Ethyl Ketone, Carbon Disulfide, Isobutanol, Pyridine, Benzene, 2-Ethoxyethanol, And 2-Nitropropane; All Spent Solvent Mixtures/Blends Containing, Before Use, A Total Of Ten Percent Or More (By Volume) Of One Or More Of The Above Nonhalogenated Solvents Or Those Solvents Listed In F001, F002, Or F004; And Still Bottoms From The Recovery Of These Spent Solvents And Spent Solvent Mixtures.

Handler - Owner Operator:

Owner/Operator Indicator: Owner  
Owner/Operator Name: LINDA MCGURN  
Legal Status: Private  
Date Became Current: 20091208  
Date Ended Current: Not reported  
Owner/Operator Address: PO BOX 2900  
Owner/Operator City,State,Zip: GAINESVILLE, FL 32602-2900  
Owner/Operator Telephone: Not reported  
Owner/Operator Telephone Ext: Not reported  
Owner/Operator Fax: Not reported  
Owner/Operator Email: Not reported

Owner/Operator Indicator: Owner  
Owner/Operator Name: OCALA WATERMETERS FACILITIES LTD  
Legal Status: Private  
Date Became Current: 20091208  
Date Ended Current: Not reported  
Owner/Operator Address: PO BOX 2900  
Owner/Operator City,State,Zip: GAINESVILLE, FL 32602-2900  
Owner/Operator Telephone: 352-369-6562  
Owner/Operator Telephone Ext: Not reported  
Owner/Operator Fax: Not reported  
Owner/Operator Email: Not reported

Owner/Operator Indicator: Operator  
Owner/Operator Name: ELSTER AMCO WATER INC  
Legal Status: Private

Map ID  
Direction  
Distance  
Elevation

MAP FINDINGS

Site

Database(s)

EDR ID Number  
EPA ID Number

**ELSTER AMCO WATER INC (Continued)**

**1012177101**

Date Became Current: 20090312  
Date Ended Current: Not reported  
Owner/Operator Address: 1100 SW 38TH AVE  
Owner/Operator City,State,Zip: OCALA, FL 34474-9374  
Owner/Operator Telephone: 352-369-6562  
Owner/Operator Telephone Ext: Not reported  
Owner/Operator Fax: Not reported  
Owner/Operator Email: Not reported

Owner/Operator Indicator: Owner  
Owner/Operator Name: OCALA WATERMETERS FACILITIES LTD  
Legal Status: Private  
Date Became Current: 20090311  
Date Ended Current: 20091208  
Owner/Operator Address: PO BOX 2900  
Owner/Operator City,State,Zip: GAINESVILLE, FL 32602-0000  
Owner/Operator Telephone: 352-369-6562  
Owner/Operator Telephone Ext: Not reported  
Owner/Operator Fax: Not reported  
Owner/Operator Email: Not reported

Owner/Operator Indicator: Operator  
Owner/Operator Name: ELSTER AMCO WATER INC  
Legal Status: Private  
Date Became Current: 20090312  
Date Ended Current: Not reported  
Owner/Operator Address: 1100 SW 38TH AVE  
Owner/Operator City,State,Zip: OCALA, FL 34474-9374  
Owner/Operator Telephone: 352-369-6562  
Owner/Operator Telephone Ext: Not reported  
Owner/Operator Fax: Not reported  
Owner/Operator Email: Not reported

Owner/Operator Indicator: Owner  
Owner/Operator Name: LINDA MCGURN  
Legal Status: Private  
Date Became Current: 20091208  
Date Ended Current: Not reported  
Owner/Operator Address: PO BOX 2900  
Owner/Operator City,State,Zip: GAINESVILLE, FL 32602-2900  
Owner/Operator Telephone: 479-204-0402  
Owner/Operator Telephone Ext: Not reported  
Owner/Operator Fax: Not reported  
Owner/Operator Email: Not reported

Owner/Operator Indicator: Owner  
Owner/Operator Name: OCALA WATERMETERS FACILITIES LTD  
Legal Status: Private  
Date Became Current: 20090311  
Date Ended Current: 20091208  
Owner/Operator Address: PO BOX 2900  
Owner/Operator City,State,Zip: GAINESVILLE, FL 32602  
Owner/Operator Telephone: Not reported  
Owner/Operator Telephone Ext: Not reported  
Owner/Operator Fax: Not reported  
Owner/Operator Email: Not reported



Map ID  
Direction  
Distance  
Elevation

MAP FINDINGS

Site

Database(s)

EDR ID Number  
EPA ID Number

**ELSTER AMCO WATER INC (Continued)**

**1012177101**

Owner/Operator Indicator: Owner  
Owner/Operator Name: LINDA MCGURN  
Legal Status: Private  
Date Became Current: 20091208  
Date Ended Current: Not reported  
Owner/Operator Address: PO BOX 2900  
Owner/Operator City,State,Zip: GAINESVILLE, FL 32602-2900  
Owner/Operator Telephone: 352-369-6562  
Owner/Operator Telephone Ext: Not reported  
Owner/Operator Fax: Not reported  
Owner/Operator Email: Not reported

Owner/Operator Indicator: Owner  
Owner/Operator Name: OCALA WATERMETERS FACILITIES LTD  
Legal Status: Private  
Date Became Current: 20091208  
Date Ended Current: Not reported  
Owner/Operator Address: PO BOX 2900  
Owner/Operator City,State,Zip: GAINESVILLE, FL 32602-2900  
Owner/Operator Telephone: 352-369-6562  
Owner/Operator Telephone Ext: Not reported  
Owner/Operator Fax: Not reported  
Owner/Operator Email: Not reported

Owner/Operator Indicator: Owner  
Owner/Operator Name: OCALA WATERMETERS FACILITIES LTD  
Legal Status: Private  
Date Became Current: 20091208  
Date Ended Current: Not reported  
Owner/Operator Address: PO BOX 2900  
Owner/Operator City,State,Zip: GAINESVILLE, FL 32602-2900  
Owner/Operator Telephone: Not reported  
Owner/Operator Telephone Ext: Not reported  
Owner/Operator Fax: Not reported  
Owner/Operator Email: Not reported

Owner/Operator Indicator: Operator  
Owner/Operator Name: ELSTER AMCO WATER INC  
Legal Status: Private  
Date Became Current: 20090312  
Date Ended Current: Not reported  
Owner/Operator Address: 1100 SW 38TH AVE  
Owner/Operator City,State,Zip: OCALA, FL 34474-9374  
Owner/Operator Telephone: 352-369-6562  
Owner/Operator Telephone Ext: Not reported  
Owner/Operator Fax: Not reported  
Owner/Operator Email: Not reported

Owner/Operator Indicator: Owner  
Owner/Operator Name: OCALA WATERMETERS FACILITIES LTD  
Legal Status: Private  
Date Became Current: 20090311  
Date Ended Current: 20091208  
Owner/Operator Address: PO BOX 2900  
Owner/Operator City,State,Zip: GAINESVILLE, FL 32602-0000  
Owner/Operator Telephone: 479-204-0402  
Owner/Operator Telephone Ext: Not reported

Map ID  
Direction  
Distance  
Elevation

MAP FINDINGS

Site

Database(s)

EDR ID Number  
EPA ID Number

**ELSTER AMCO WATER INC (Continued)**

**1012177101**

Owner/Operator Fax: Not reported  
Owner/Operator Email: Not reported

Historic Generators:

Receive Date: 20090401  
Handler Name: ELSTER AMCO WATER INC  
Federal Waste Generator Description: Conditionally Exempt Small Quantity Generator  
State District Owner: FI  
Large Quantity Handler of Universal Waste: No  
Recognized Trader Importer: No  
Recognized Trader Exporter: No  
Spent Lead Acid Battery Importer: No  
Spent Lead Acid Battery Exporter: No  
Current Record: No  
Non Storage Recycler Activity: Not reported  
Electronic Manifest Broker: Not reported

Receive Date: 20190912  
Handler Name: ELSTER AMCO WATER INC  
Federal Waste Generator Description: Not a generator, verified  
State District Owner: FI  
Large Quantity Handler of Universal Waste: No  
Recognized Trader Importer: No  
Recognized Trader Exporter: No  
Spent Lead Acid Battery Importer: No  
Spent Lead Acid Battery Exporter: No  
Current Record: Yes  
Non Storage Recycler Activity: Not reported  
Electronic Manifest Broker: Not reported

Receive Date: 20091208  
Handler Name: ELSTER AMCO WATER INC  
Federal Waste Generator Description: Conditionally Exempt Small Quantity Generator  
State District Owner: FI  
Large Quantity Handler of Universal Waste: No  
Recognized Trader Importer: Not reported  
Recognized Trader Exporter: Not reported  
Spent Lead Acid Battery Importer: Not reported  
Spent Lead Acid Battery Exporter: Not reported  
Current Record: No  
Non Storage Recycler Activity: Not reported  
Electronic Manifest Broker: Not reported

List of NAICS Codes and Descriptions:

NAICS Code: 334513  
NAICS Description: INSTRUMENTS AND RELATED PRODUCTS MANUFACTURING FOR MEASURING, DISPLAYING, AND CONTROLLING INDUSTRIAL PROCESS VARIABLES

NAICS Code: 334514  
NAICS Description: TOTALIZING FLUID METER AND COUNTING DEVICE MANUFACTURING

Has the Facility Received Notices of Violations:

Found Violation: No  
Agency Which Determined Violation: Not reported  
Violation Short Description: Not reported  
Date Violation was Determined: Not reported

Map ID  
Direction  
Distance  
Elevation

MAP FINDINGS

Site

Database(s)

EDR ID Number  
EPA ID Number

**ELSTER AMCO WATER INC (Continued)**

**1012177101**

Actual Return to Compliance Date:	Not reported
Return to Compliance Qualifier:	Not reported
Violation Responsible Agency:	Not reported
Scheduled Compliance Date:	Not reported
Enforcement Identifier:	Not reported
Date of Enforcement Action:	Not reported
Enforcement Responsible Agency:	Not reported
Enforcement Docket Number:	Not reported
Enforcement Attorney:	Not reported
Corrective Action Component:	Not reported
Appeal Initiated Date:	Not reported
Appeal Resolution Date:	Not reported
Disposition Status Date:	Not reported
Disposition Status:	Not reported
Disposition Status Description:	Not reported
Consent/Final Order Sequence Number:	Not reported
Consent/Final Order Respondent Name:	Not reported
Consent/Final Order Lead Agency:	Not reported
Enforcement Type:	Not reported
Enforcement Responsible Person:	Not reported
Enforcement Responsible Sub-Organization:	Not reported
SEP Sequence Number:	Not reported
SEP Expenditure Amount:	Not reported
SEP Scheduled Completion Date:	Not reported
SEP Actual Date:	Not reported
SEP Defaulted Date:	Not reported
SEP Type:	Not reported
SEP Type Description:	Not reported
Proposed Amount:	Not reported
Final Monetary Amount:	Not reported
Paid Amount:	Not reported
Final Count:	Not reported
Final Amount:	Not reported
Evaluation Action Summary:	
Evaluation Date:	20090311
Evaluation Responsible Agency:	State
Found Violation:	No
Evaluation Type Description:	COMPLIANCE EVALUATION INSPECTION ON-SITE
Evaluation Responsible Person Identifier:	E2K
Evaluation Responsible Sub-Organization:	SW
Actual Return to Compliance Date:	Not reported
Scheduled Compliance Date:	Not reported
Date of Request:	Not reported
Date Response Received:	Not reported
Request Agency:	Not reported
Former Citation:	Not reported

Map ID  
 Direction  
 Distance  
 Elevation

MAP FINDINGS

Site

Database(s)

EDR ID Number  
 EPA ID Number

**160**  
**East**  
**< 1/8**  
**0.019 mi.**  
**100 ft.**

**CHARIOT EAGLE INC**  
**931 NW 37TH AVE**  
**OCALA, FL 34475**

**RCRA-VSQG** **1000500589**  
**FINDS** **FLD984206847**  
**ECHO**

**Actual:**  
**76 ft.**  
**Focus Map:**  
**10**

RCRA Listings:	
Date Form Received by Agency:	20121030
Handler Name:	Chariot Eagle Inc
Handler Address:	931 NW 37TH AVE
Handler City,State,Zip:	OCALA, FL 34475-5683
EPA ID:	FLD984206847
Contact Name:	EARL LONG
Contact Address:	NW 37TH AVE
Contact City,State,Zip:	OCALA, FL 34475-5682
Contact Telephone:	904-629-7007
Contact Fax:	Not reported
Contact Email:	Not reported
Contact Title:	PROD MANAGER
EPA Region:	04
Land Type:	Private
Federal Waste Generator Description:	Conditionally Exempt Small Quantity Generator
Non-Notifier:	Not reported
Biennial Report Cycle:	Not reported
Accessibility:	Not reported
Active Site Indicator:	Handler Activities
State District Owner:	FI
State District:	CD
Mailing Address:	NW 37TH AVE
Mailing City,State,Zip:	OCALA, FL 34475-5682
Owner Name:	Earl Long
Owner Type:	Private
Operator Name:	Not reported
Operator Type:	Not reported
Short-Term Generator Activity:	No
Importer Activity:	No
Mixed Waste Generator:	No
Transporter Activity:	No
Transfer Facility Activity:	No
Recycler Activity with Storage:	No
Small Quantity On-Site Burner Exemption:	No
Smelting Melting and Refining Furnace Exemption:	No
Underground Injection Control:	No
Off-Site Waste Receipt:	No
Universal Waste Indicator:	No
Universal Waste Destination Facility:	No
Federal Universal Waste:	No
Active Site State-Reg Handler:	---
Federal Facility Indicator:	Not reported
Hazardous Secondary Material Indicator:	NN
Sub-Part K Indicator:	Not reported
2018 GPRC Permit Baseline:	Not on the Baseline
2018 GPRC Renewals Baseline:	Not on the Baseline
202 GPRC Corrective Action Baseline:	No
Subject to Corrective Action Universe:	No
Non-TSDFs Where RCRA CA has Been Imposed Universe:	No
Corrective Action Priority Ranking:	No NCAPS ranking
Environmental Control Indicator:	No
Institutional Control Indicator:	No

Map ID  
Direction  
Distance  
Elevation

MAP FINDINGS

Site

Database(s)

EDR ID Number  
EPA ID Number

**CHARIOT EAGLE INC (Continued)**

**1000500589**

Human Exposure Controls Indicator: N/A  
Groundwater Controls Indicator: N/A  
Significant Non-Complier Universe: No  
Unaddressed Significant Non-Complier Universe: No  
Addressed Significant Non-Complier Universe: No  
Significant Non-Complier With a Compliance Schedule Universe: No  
Financial Assurance Required: Not reported  
Handler Date of Last Change: 20130424  
Recognized Trader-Importer: No  
Recognized Trader-Exporter: No  
Importer of Spent Lead Acid Batteries: No  
Exporter of Spent Lead Acid Batteries: No  
Recycler Activity Without Storage: Not reported  
Manifest Broker: Not reported  
Sub-Part P Indicator: No

Hazardous Waste Summary:

Waste Code: D001  
Waste Description: Ignitable Waste

Handler - Owner Operator:

Owner/Operator Indicator: Owner  
Owner/Operator Name: EARL LONG  
Legal Status: Private  
Date Became Current: 19961018  
Date Ended Current: Not reported  
Owner/Operator Address: 931 NW 37TH AVE  
Owner/Operator City,State,Zip: OCALA, FL 34475-5682  
Owner/Operator Telephone: Not reported  
Owner/Operator Telephone Ext: Not reported  
Owner/Operator Fax: Not reported  
Owner/Operator Email: Not reported

Owner/Operator Indicator: Owner  
Owner/Operator Name: EARL LONG  
Legal Status: Private  
Date Became Current: 19961018  
Date Ended Current: Not reported  
Owner/Operator Address: 931 NW 37TH AVE  
Owner/Operator City,State,Zip: OCALA, FL 34475-5682  
Owner/Operator Telephone: Not reported  
Owner/Operator Telephone Ext: Not reported  
Owner/Operator Fax: Not reported  
Owner/Operator Email: Not reported

Owner/Operator Indicator: Owner  
Owner/Operator Name: LONG EARL  
Legal Status: Private  
Date Became Current: 19961018  
Date Ended Current: Not reported  
Owner/Operator Address: 931 NW 37TH AVE  
Owner/Operator City,State,Zip: OCALA, FL 34475-5682  
Owner/Operator Telephone: Not reported  
Owner/Operator Telephone Ext: Not reported  
Owner/Operator Fax: Not reported

Map ID  
Direction  
Distance  
Elevation

MAP FINDINGS

Site

Database(s)

EDR ID Number  
EPA ID Number

**CHARIOT EAGLE INC (Continued)**

**1000500589**

Owner/Operator Email: Not reported

Historic Generators:

Receive Date: 20121030  
Handler Name: CHARIOT EAGLE INC  
Federal Waste Generator Description: Conditionally Exempt Small Quantity Generator  
State District Owner: FI  
Large Quantity Handler of Universal Waste: No  
Recognized Trader Importer: No  
Recognized Trader Exporter: No  
Spent Lead Acid Battery Importer: No  
Spent Lead Acid Battery Exporter: No  
Current Record: Yes  
Non Storage Recycler Activity: Not reported  
Electronic Manifest Broker: Not reported

Receive Date: 19910718  
Handler Name: CHARIOT EAGLE INC  
Federal Waste Generator Description: Small Quantity Generator  
State District Owner: FI  
Large Quantity Handler of Universal Waste: No  
Recognized Trader Importer: No  
Recognized Trader Exporter: No  
Spent Lead Acid Battery Importer: No  
Spent Lead Acid Battery Exporter: No  
Current Record: No  
Non Storage Recycler Activity: Not reported  
Electronic Manifest Broker: Not reported

List of NAICS Codes and Descriptions:  
NAICS Codes: No NAICS Codes Found

Has the Facility Received Notices of Violations:  
Found Violation: No  
Agency Which Determined Violation: Not reported  
Violation Short Description: Not reported  
Date Violation was Determined: Not reported  
Actual Return to Compliance Date: Not reported  
Return to Compliance Qualifier: Not reported  
Violation Responsible Agency: Not reported  
Scheduled Compliance Date: Not reported  
Enforcement Identifier: Not reported  
Date of Enforcement Action: Not reported  
Enforcement Responsible Agency: Not reported  
Enforcement Docket Number: Not reported  
Enforcement Attorney: Not reported  
Corrective Action Component: Not reported  
Appeal Initiated Date: Not reported  
Appeal Resolution Date: Not reported  
Disposition Status Date: Not reported  
Disposition Status: Not reported  
Disposition Status Description: Not reported  
Consent/Final Order Sequence Number: Not reported  
Consent/Final Order Respondent Name: Not reported  
Consent/Final Order Lead Agency: Not reported  
Enforcement Type: Not reported

Map ID  
Direction  
Distance  
Elevation

MAP FINDINGS

Site

Database(s)

EDR ID Number  
EPA ID Number

**CHARIOT EAGLE INC (Continued)**

**1000500589**

Enforcement Responsible Person:	Not reported
Enforcement Responsible Sub-Organization:	Not reported
SEP Sequence Number:	Not reported
SEP Expenditure Amount:	Not reported
SEP Scheduled Completion Date:	Not reported
SEP Actual Date:	Not reported
SEP Defaulted Date:	Not reported
SEP Type:	Not reported
SEP Type Description:	Not reported
Proposed Amount:	Not reported
Final Monetary Amount:	Not reported
Paid Amount:	Not reported
Final Count:	Not reported
Final Amount:	Not reported

Evaluation Action Summary:

Evaluation Date:	20121030
Evaluation Responsible Agency:	State
Found Violation:	No
Evaluation Type Description:	COMPLIANCE EVALUATION INSPECTION ON-SITE
Evaluation Responsible Person Identifier:	JEW
Evaluation Responsible Sub-Organization:	CD
Actual Return to Compliance Date:	Not reported
Scheduled Compliance Date:	Not reported
Date of Request:	Not reported
Date Response Received:	Not reported
Request Agency:	Not reported
Former Citation:	Not reported

FINDS:

Registry ID: 110007451319

[Click Here for FRS Facility Detail Report:](#)

Environmental Interest/Information System:

RCRAInfo is a national information system that supports the Resource Conservation and Recovery Act (RCRA) program through the tracking of events and activities related to facilities that generate, transport, and treat, store, or dispose of hazardous waste. RCRAInfo allows RCRA program staff to track the notification, permit, compliance, and corrective action activities required under RCRA.

US National Pollutant Discharge Elimination System (NPDES) module of the Compliance Information System (ICIS) tracks surface water permits issued under the Clean Water Act. Under NPDES, all facilities that discharge pollutants from any point source into waters of the United States are required to obtain a permit. The permit will likely contain limits on what can be discharged, impose monitoring and reporting requirements, and include other provisions to ensure that the discharge does not adversely affect water quality.

Florida Environmental System Today Application (FIESTA) Data Maintenance (FDM) system maintains entity, environmental interest and affiliation data for the State of Florida.

[Click this hyperlink](#) while viewing on your computer to access additional FINDS: detail in the EDR Site Report.

Map ID  
 Direction  
 Distance  
 Elevation

MAP FINDINGS

Site

Database(s)

EDR ID Number  
 EPA ID Number

**CHARIOT EAGLE INC (Continued)**

**1000500589**

ECHO:  
 Envid: 1000500589  
 Registry ID: 110007451319  
 DFR URL: <http://echo.epa.gov/detailed-facility-report?fid=110007451319>  
 Name: CHARIOT EAGLE INC  
 Address: 931 NW 37TH AVE  
 City,State,Zip: OCALA, FL 34475

161  
 WSW  
 < 1/8  
 0.019 mi.  
 100 ft.

**BENNETTS DIESEL INC**  
**1604 NW 38TH AVE**  
**OCALA, FL 34482**

RCRA NonGen / NLR

**1000314314**  
**FLD981858210**

**Actual:**  
**72 ft.**  
**Focus Map:**  
**8**

RCRA Listings:  
 Date Form Received by Agency: 20130114  
 Handler Name: Bennetts Diesel Inc  
 Handler Address: 1604 NW 38TH AVE  
 Handler City,State,Zip: OCALA, FL 34482-4033  
 EPA ID: FLD981858210  
 Contact Name: CONNIE BENNETT  
 Contact Address: NW 38TH AVE  
 Contact City,State,Zip: OCALA, FL 34482-4033  
 Contact Telephone: 904-629-4339  
 Contact Fax: Not reported  
 Contact Email: Not reported  
 Contact Title: BOOKKEEPER  
 EPA Region: 04  
 Land Type: Private  
 Federal Waste Generator Description: Not a generator, verified  
 Non-Notifier: Not reported  
 Biennial Report Cycle: Not reported  
 Accessibility: Not reported  
 Active Site Indicator: Not reported  
 State District Owner: FI  
 State District: CD  
 Mailing Address: NW 38TH AVE  
 Mailing City,State,Zip: OCALA, FL 34482-4033  
 Owner Name: Connie Bennett  
 Owner Type: Private  
 Operator Name: Not reported  
 Operator Type: Not reported  
 Short-Term Generator Activity: No  
 Importer Activity: No  
 Mixed Waste Generator: No  
 Transporter Activity: No  
 Transfer Facility Activity: No  
 Recycler Activity with Storage: No  
 Small Quantity On-Site Burner Exemption: No  
 Smelting Melting and Refining Furnace Exemption: No  
 Underground Injection Control: No  
 Off-Site Waste Receipt: No  
 Universal Waste Indicator: No  
 Universal Waste Destination Facility: No  
 Federal Universal Waste: No  
 Active Site State-Reg Handler: ---  
 Federal Facility Indicator: Not reported



Map ID  
 Direction  
 Distance  
 Elevation

MAP FINDINGS

Site

Database(s)

EDR ID Number  
 EPA ID Number

**BENNETTS DIESEL INC (Continued)**

**1000314314**

Hazardous Secondary Material Indicator:	N
Sub-Part K Indicator:	Not reported
2018 GPRA Permit Baseline:	Not on the Baseline
2018 GPRA Renewals Baseline:	Not on the Baseline
202 GPRA Corrective Action Baseline:	No
Subject to Corrective Action Universe:	No
Non-TSDFs Where RCRA CA has Been Imposed Universe:	No
Corrective Action Priority Ranking:	No NCAPS ranking
Environmental Control Indicator:	No
Institutional Control Indicator:	No
Human Exposure Controls Indicator:	N/A
Groundwater Controls Indicator:	N/A
Significant Non-Complier Universe:	No
Unaddressed Significant Non-Complier Universe:	No
Addressed Significant Non-Complier Universe:	No
Significant Non-Complier With a Compliance Schedule Universe:	No
Financial Assurance Required:	Not reported
Handler Date of Last Change:	20141212
Recognized Trader-Importer:	No
Recognized Trader-Exporter:	No
Importer of Spent Lead Acid Batteries:	No
Exporter of Spent Lead Acid Batteries:	No
Recycler Activity Without Storage:	No
Manifest Broker:	No
Sub-Part P Indicator:	No

Handler - Owner Operator:

Owner/Operator Indicator:	Owner
Owner/Operator Name:	CONNIE BENNETT
Legal Status:	Private
Date Became Current:	19961018
Date Ended Current:	Not reported
Owner/Operator Address:	1604 NW 38TH AVE
Owner/Operator City,State,Zip:	OCALA, FL 34482-4033
Owner/Operator Telephone:	Not reported
Owner/Operator Telephone Ext:	Not reported
Owner/Operator Fax:	Not reported
Owner/Operator Email:	Not reported

Owner/Operator Indicator:	Owner
Owner/Operator Name:	CONNIE BENNETT
Legal Status:	Private
Date Became Current:	19961018
Date Ended Current:	Not reported
Owner/Operator Address:	1604 NW 38TH AVE
Owner/Operator City,State,Zip:	OCALA, FL 34482-4033
Owner/Operator Telephone:	Not reported
Owner/Operator Telephone Ext:	Not reported
Owner/Operator Fax:	Not reported
Owner/Operator Email:	Not reported

Owner/Operator Indicator:	Owner
Owner/Operator Name:	BENNETT CONNIE
Legal Status:	Private
Date Became Current:	19961018
Date Ended Current:	Not reported

Map ID  
 Direction  
 Distance  
 Elevation

MAP FINDINGS

Site

Database(s)

EDR ID Number  
 EPA ID Number

**BENNETTS DIESEL INC (Continued)**

**1000314314**

Owner/Operator Address: 1604 NW 38TH AVE  
 Owner/Operator City,State,Zip: OCALA, FL 34482-4033  
 Owner/Operator Telephone: Not reported  
 Owner/Operator Telephone Ext: Not reported  
 Owner/Operator Fax: Not reported  
 Owner/Operator Email: Not reported

Historic Generators:

Receive Date: 20130114  
 Handler Name: BENNETTS DIESEL INC  
 Federal Waste Generator Description: Not a generator, verified  
 State District Owner: FI  
 Large Quantity Handler of Universal Waste: No  
 Recognized Trader Importer: No  
 Recognized Trader Exporter: No  
 Spent Lead Acid Battery Importer: No  
 Spent Lead Acid Battery Exporter: No  
 Current Record: Yes  
 Non Storage Recycler Activity: Not reported  
 Electronic Manifest Broker: Not reported

Receive Date: 19880411  
 Handler Name: BENNETTS DIESEL INC  
 Federal Waste Generator Description: Small Quantity Generator  
 State District Owner: FI  
 Large Quantity Handler of Universal Waste: No  
 Recognized Trader Importer: No  
 Recognized Trader Exporter: No  
 Spent Lead Acid Battery Importer: No  
 Spent Lead Acid Battery Exporter: No  
 Current Record: No  
 Non Storage Recycler Activity: Not reported  
 Electronic Manifest Broker: Not reported

List of NAICS Codes and Descriptions:

NAICS Codes: No NAICS Codes Found

Facility Has Received Notices of Violations:

Violations: No Violations Found

Evaluation Action Summary:

Evaluations: No Evaluations Found

162  
 NNE  
 < 1/8  
 0.020 mi.  
 104 ft.

**LONGS TEXACO**  
**3761 BLITCHTON RD**  
**OCALA, FL 32670**

EDR Hist Auto 1020499087  
 N/A

Actual: EDR Hist Auto  
 70 ft.

Focus Map:  
 8

Year:	Name:	Type:
1972	SANDERS TEXACO	Gasoline Service Stations
1973	LONGS TEXACO	Gasoline Service Stations
1974	LONGS TEXACO	Gasoline Service Stations

Map ID  
 Direction  
 Distance  
 Elevation

MAP FINDINGS

Site

Database(s)

EDR ID Number  
 EPA ID Number

**LONGS TEXACO (Continued)**

**1020499087**

1975	LONGS TEXACO	Gasoline Service Stations
1976	LONGS TEXACO	Gasoline Service Stations
1977	LONGS TEXACO	Gasoline Service Stations
1978	BILLS TEXACO	Gasoline Service Stations
1978	LONGS TEXACO	Gasoline Service Stations
1979	BILLS TEXACO	Gasoline Service Stations
1979	LONGS TEXACO	Gasoline Service Stations
1980	LONGS TEXACO	Gasoline Service Stations
1980	BILLS TEXACO	Gasoline Service Stations
1982	LONGS TEXACO	Gasoline Service Stations
1996	PERIANS TEXACO	Gasoline Service Stations
1997	PERIANS TEXACO	Gasoline Service Stations

**V163**  
**SE**  
 < 1/8  
 0.020 mi.  
 108 ft.

**RACEWAY #6721**  
**3708 SW COLLEGE RD**  
**OCALA, FL 34474**  
 Site 9 of 10 in cluster V

**FL LUST** **U001361200**  
**FL UST** **N/A**  
**FL CLEANUP SITES**  
**FL DWM CONTAM**  
**FL Financial Assurance**

**Actual:**  
 75 ft.  
**Focus Map:**  
 14

**LUST:**  
 Name: RACEWAY #6721  
 Address: 3708 SW COLLEGE RD  
 City,State,Zip: Ocala, FL 34474  
 Region: STATE  
 Facility Id: 8511296  
 Facility Status: CLOSED  
 Facility Type: A - Retail Station  
 Facility Phone: (770)431-7600  
 Facility Cleanup Rank: 8533  
 District: Central District  
 Lat/Long (dms): 29 9 5.3064 / 82 10 58.6308000  
 Section: Not reported  
 Township: Not reported  
 Range: Not reported  
 Feature: Not reported  
 Method: AGPS  
 Datum: 0  
 Score: 10  
 Score Effective Date: 2007-03-12 00:00:00  
 Score When Ranked: 10  
 Operator: JORDAN WOODFIN  
 Name Update: 2005-05-26 00:00:00  
 Address Update: 2008-09-25 00:00:00

**Petroleum Cleanup PCT Facility Score:**  
 Facility Cleanup Status: ONGO - ONGOING  
 Contact: MAX BURMEISTER  
 Contact Company: RACETRAC PETROLEUM INC  
 Contact Address: 200 GALLERIA PKWY SE #900  
 Contact City/State/Zip: Atlanta, GA 30339  
 Phone: (770)431-7600  
 Bad Address Ind: N  
 State: FL  
 Zip: 34474  
 Score: 10  
 Score Effective Date: 2007-03-12 00:00:00  
 Related Party ID: 17748  
 Primary RP Role: ACCOUNT OWNER

Map ID  
Direction  
Distance  
Elevation

MAP FINDINGS

Site

Database(s)

EDR ID Number  
EPA ID Number

**RACEWAY #6721 (Continued)**

**U001361200**

RP Begin Date: 1994-05-20  
RP Zip: 5945  
RP Extension: 1123

**Discharge Cleanup Summary:**

Discharge Date: 12/28/1988  
PCT Discharge Combined: Not reported  
Cleanup Required: R - CLEANUP REQUIRED  
Discharge Cleanup Status: RA - RA ONGOING  
Disch Cleanup Status Date: 2/25/2019  
Cleanup Work Status: ACTIVE  
Information Source: E - EDI  
Other Source Description: Not reported  
Eligibility Indicator: E - ELIGIBLE  
Site Manager: KRAMER\_SA\_2  
Site Mgr End Date: Not reported  
Tank Office: PCTM6 - PETROLEUM CLEANUP TEAM 6

**Petroleum Cleanup Program Eligibility:**

Facility ID: 8511296  
Discharge Date: 12/28/1988  
Pct Discharge Combined With: Not reported  
Cleanup Required: R - CLEANUP REQUIRED  
Discharge Cleanup Status: RA - RA ONGOING  
Disch Cleanup Status Date: 2/25/2019  
Cleanup Work Status: ACTIVE  
Information Source: Not reported  
Other Source Description: Not reported  
Application Received Date: Not reported  
Cleanup Program: E - EARLY DETECTION INCENTIVE  
Eligibility Status: Not reported  
Elig Status Date: Not reported  
Letter Of Intent Date: Not reported  
Redetermined: Not reported  
Inspection Date: Not reported  
Site Manager: WILLEY\_J  
Site Mgr End Date: Not reported  
Tank Office: PCTM6 - PETROLEUM CLEANUP TEAM 6  
Deductible Amount: Not reported  
Deductible Paid To Date: Not reported  
Co-Pay Amount: Not reported  
Co-Pay Paid To Date: Not reported  
Cap Amount: Not reported

**Contaminated Media:**

Discharge Date: 12/28/1988  
Pct Discharge Combined With: Not reported  
Cleanup Required: R - CLEANUP REQUIRED  
Discharge Cleanup Status: RA - RA ONGOING  
Disch Cleanup Status Date: 2/25/2019  
Cleanup Work Status: ACTIVE  
Information Source: E - EDI  
Other Source Description: Not reported  
Elig Indicator: E - ELIGIBLE  
Site Manager: KRAMER\_SA\_2  
Site Mgr End Date: Not reported  
Tank Office: PCTM6 - PETROLEUM CLEANUP TEAM  
Contaminated Drinking Wells: 0

Map ID  
Direction  
Distance  
Elevation

MAP FINDINGS

Site

Database(s)

EDR ID Number  
EPA ID Number

**RACEWAY #6721 (Continued)**

**U001361200**

Contaminated Monitoring Well: Yes  
Contaminated Soil: Yes  
Contaminated Surface Water: No  
Contaminated Ground Water: Yes  
Pollutant: P - Generic Gasoline  
Pollutant Other Description: Not reported  
Gallons Discharged: Not reported

Task Information:  
District: CD  
Facility ID: 8511296  
Facility Status: CLOSED  
Facility Type: A - Retail Station -  
County: MARION  
County ID: 42  
Cleanup Eligibility Status: E  
Source Effective Date: Not reported  
Discharge Date: 12-28-1988  
Cleanup Required: R - CLEANUP REQUIRED  
Discharge Cleanup Status: RAP - RAP ONGOING  
Disch Cleanup Status Date: 08-03-1993  
SRC Action Type: -  
SRC Submit Date: Not reported  
SRC Review Date: Not reported  
SRC Completion Status: -  
SRC Issue Date: Not reported  
SRC Comment: Not reported  
Cleanup Work Status: INACTIVE  
Site Mgr: EMERSON\_S  
Site Mgr End Date: Not reported  
Tank Office: PCLP1 - Alachua County  
SR Task ID: 18745  
SR Cleanup Responsible: ST - STATE  
SR Funding Eligibility Type: -  
SR Actual Cost: Not reported  
SR Completion Date: Not reported  
SR Payment Date: Not reported  
SR Oral Date: Not reported  
SR Written Date: Not reported  
SR Soil Removal: Not reported  
SR Free Product Removal: Not reported  
SR Soil Tonnage Removed: Not reported  
SR Soil Treatment: Not reported  
SR Other Treatment: Not reported  
SR Alternate Proc Received Date: Not reported  
SR Alternate Procedure Status: Not reported  
SR Alternate Procedure Status Date: Not reported  
SR Alternate Procedure Comments: Not reported  
SA Task ID: 18746  
SA Cleanup Responsible: ST - STATE  
SA Funding Eligibility Type: -  
SA Actual Cost: Not reported  
SA Completion Date: Not reported  
SA Payment Date: Not reported  
RAP Task ID: 18747  
RAP Cleanup Responsible ID: ST - STATE  
RAP Funding Eligibility Type: -  
RAP Actual Cost: Not reported

Map ID  
Direction  
Distance  
Elevation

MAP FINDINGS

Site

Database(s)

EDR ID Number  
EPA ID Number

**RACEWAY #6721 (Continued)**

**U001361200**

RAP Completion Date: Not reported  
RAP Payment Date: Not reported  
RAP Last Order Approved: Not reported  
RA Task ID: 18748  
RA Cleanup Responsible: ST - STATE  
RA Funding Eligibility Type: -  
RA Years to Complete: Not reported  
RA Actual Cost: Not reported

[Click here for Florida Oculus:](#)

UST:

Facility ID: 8511296  
Name: RACEWAY #6721  
Address: 3708 SW COLLEGE RD  
City,State,Zip: OCALA, FL 34474  
Facility Phone: 7704317600  
Facility Status: CLOSED  
Facility Type: A  
Type Description: Retail Station  
Depco: P  
Region: STATE  
Positioning Method: AGPS  
Latitude/Longitude: 29 9 5 / 82 11 0

UST:

Tank ID: 1  
Tank Capacity: 12000  
Tank Location: UNDERGROUND  
Tank Status: B  
Status Date: 03/01/2010  
Install Date: 8/1/1978  
Substance: B  
Content Description: Unleaded Gas  
Vessel Indicator: TANK  
DEP Contractor: P

Owner:

Owner ID: 17748  
Owner Name: RACETRAC PETROLEUM INC  
Owner Address: 200 GALLERIA PKWY SE #900  
Owner Address 2: ATTN: STORAGE TANK REGIS  
Owner City,State,Zip: Atlanta, GA 30339  
Owner Contact: MAX BURMEISTER  
Owner Phone: 7704317600

Tank ID: 2  
Tank Capacity: 12000  
Tank Location: UNDERGROUND  
Tank Status: B  
Status Date: 03/01/2010  
Install Date: 8/1/1978  
Substance: B  
Content Description: Unleaded Gas  
Vessel Indicator: TANK  
DEP Contractor: P

Map ID  
Direction  
Distance  
Elevation

MAP FINDINGS

Site

Database(s)

EDR ID Number  
EPA ID Number

**RACEWAY #6721 (Continued)**

**U001361200**

Owner:

Owner ID: 17748  
Owner Name: RACETRAC PETROLEUM INC  
Owner Address: 200 GALLERIA PKWY SE #900  
Owner Address 2: ATTN: STORAGE TANK REGIS  
Owner City,State,Zip: Atlanta, GA 30339  
Owner Contact: MAX BURMEISTER  
Owner Phone: 7704317600

Tank ID: 3  
Tank Capacity: 12000  
Tank Location: UNDERGROUND  
Tank Status: B  
Status Date: 03/01/2010  
Install Date: 4/1/1985  
Substance: B  
Content Description: Unleaded Gas  
Vessel Indicator: TANK  
DEP Contractor: P

Owner:

Owner ID: 17748  
Owner Name: RACETRAC PETROLEUM INC  
Owner Address: 200 GALLERIA PKWY SE #900  
Owner Address 2: ATTN: STORAGE TANK REGIS  
Owner City,State,Zip: Atlanta, GA 30339  
Owner Contact: MAX BURMEISTER  
Owner Phone: 7704317600

Tank ID: 4  
Tank Capacity: 12000  
Tank Location: UNDERGROUND  
Tank Status: B  
Status Date: 12/01/2020  
Install Date: 8/1/1978  
Substance: C  
Content Description: Gasohol  
Vessel Indicator: TANK  
DEP Contractor: P

Owner:

Owner ID: 17748  
Owner Name: RACETRAC PETROLEUM INC  
Owner Address: 200 GALLERIA PKWY SE #900  
Owner Address 2: ATTN: STORAGE TANK REGIS  
Owner City,State,Zip: Atlanta, GA 30339  
Owner Contact: MAX BURMEISTER  
Owner Phone: 7704317600

**CLEANUP SITES:**

Name: RACEWAY #6721  
Address: 3708 SW COLLEGE RD  
City,State,Zip: OCALA, FL 34474

Map ID  
Direction  
Distance  
Elevation

MAP FINDINGS

Site

Database(s)

EDR ID Number  
EPA ID Number

**RACEWAY #6721 (Continued)**

**U001361200**

DEP Cleanup Site Key: 74755548  
Source Database Name: Storage Tank Contamination Monitoring  
Source Database Id: 8511296  
CPAC Program Area Id: TK  
CLLC Cleanup Category Key: PETRO  
RSC2 Remediation Status Key: ACTIVE  
Data Load Date: 02/20/2023  
OC3 Office Id: CD  
Physical Address Line 2: Not reported  
OIC Object Of Interest Id: FACIL  
PC2 Proximity Id: EXACT  
Calc Coordinates Accuracy Level Id: 4  
CMC2 Coordinate Method Id: Digital Aerial Photography With Ground Control  
DC4 Datum Id: High Accuracy Reference Network  
VSC1 Verification Status: REVIEWED  
Collect Username: BACHMANN\_J  
Collect Date: 11/14/2008  
Collect Affiliation: DEPARTMENT OF ENVIRONMENTAL PROTECTION  
Map Source: 2004 DOQQs  
Map Source Scale: 10  
Interpolation Scale: Not reported  
Verifier Username: BACHMANN\_J  
Verifier Affiliation: DEPARTMENT OF ENVIRONMENTAL PROTECTION  
Verification Date: 11/14/2008  
Verified Coordinate Method Id: Digital Aerial Photography With Ground Control  
Source Database Name Code: STCM  
CMC2 Coordinate Method ID Code: DPHO  
DC4 Datum ID Code: HARN  
Verified Coordinate Method ID Code: DPHO  
Comments: Not reported  
Latitude/Longitude (deg/min/sec): 29 9 / 82 10

**DWM CONTAM:**

Name: RACEWAY #6721  
Address: 3708 SW COLLEGE RD  
City,State,Zip: OCALA, FL 34474  
Program Site Id: 8511296  
Lat DD: 29  
Lat MM: 9  
Lat SS: Not reported  
Long DD: 82  
Long MM: 11  
Long SS: 0  
Office/ District: CD  
Program Area: PETROLEUM  
Priority Score: Not reported  
Datum: 0  
Method: AGPS  
Facility Status: OPEN-STCM  
Facility Type: A - Retail Station  
Score Effective Date: 2007-03-12 00:00:00  
Score When Ranked: 10  
Rank: 8533  
Operator: Not reported  
Phone: Not reported  
Name Changed: Not reported  
Addr Changed: Not reported



Map ID  
 Direction  
 Distance  
 Elevation

MAP FINDINGS

Site

Database(s)

EDR ID Number  
 EPA ID Number

**RACEWAY #6721 (Continued)**

**U001361200**

Related Party ID: 17748  
 Primary RP Role: ACCOUNT OWNER  
 RP Begin Date: 5/20/1994  
 RP Name: RACETRAC PETROLEUM INC  
 RP Address1: 200 GALLERIA PKWY SE  
 RP Address2: STE 900  
 RP City: ATLANTA  
 RP State: GA  
 RP Zip5: 30339  
 RP Zip4: 5945  
 Contact: JORDAN WOODFIN  
 RP Phone: (770)431-7600  
 RP Extension: 1123  
 Site Manager: WILLEY\_J

**FL Financial Assurance 3:**

Name: RACEWAY #6721  
 Address: 3708 SW COLLEGE RD  
 City,State,Zip: OCALA, FL 34474  
 Region: 3  
 Facility ID: 8511296  
 Facility Phone: 7704317600  
 Facility Status: CLOSED  
 Facility Type: A  
 Type Description: Retail Station  
 DEP CO: P  
 Financial Responsibility: SELF-INSURANCE - LETTER FROM CHIEF FINANCIAL OFFIC  
 Insurance Company: Not reported  
 Effective Date: 02/10/2009  
 Expire Date: 02/10/2010  
 Owner ID: 17748  
 Owner Name: RACETRAC PETROLEUM INC  
 Owner Address: 200 GALLERIA PKWY SE #900  
 Owner Address2: ATTN: STORAGE TANK REGIS  
 Owner City,St,Zip: Atlanta, GA 30339  
 Contact: MAX BURMEISTER  
 Resp Party Phone: 7704317600

V164  
 SE  
 < 1/8  
 0.020 mi.  
 108 ft.

**RACETRAC PETROLEUM INC**  
**3708 SW COLLEGE RD**  
**OCALA, FL 34474**  
**Site 10 of 10 in cluster V**

**EDR Hist Auto 1021513735**  
**N/A**

**Actual:** EDR Hist Auto  
 75 ft.

**Focus Map:**  
 14

Year:	Name:	Type:
1986	RAYS TRUCK PETROLEUM	Gasoline Service Stations
1987	RAYS TRUCK PETROLEUM	Gasoline Service Stations
1988	RAYS TRUCK PETROLEUM	Gasoline Service Stations
1989	RAYS TRUCK PETROLEUM	Gasoline Service Stations
1990	RAYS TRUCK PETROLEUM	Gasoline Service Stations
1991	RAYS TRUCK PETROLEUM	Gasoline Service Stations
1992	RAYS TRUCK PETROLEUM	Gasoline Service Stations
1993	RAYS TRUCK PETROLEUM	Gasoline Service Stations
1994	RAYS TRUCK PETROLEUM	Gasoline Service Stations
1995	RAYS TRUCK PETROLEUM	Gasoline Service Stations

Map ID  
 Direction  
 Distance  
 Elevation

MAP FINDINGS

Site

Database(s)

EDR ID Number  
 EPA ID Number

**RACETRAC PETROLEUM INC (Continued)**

**1021513735**

1998	RACETRAC PETROLEUM INC	Gasoline Service Stations
1999	RACETRAC PETROLEUM INC	Gasoline Service Stations
2000	RACETRAC PETROLEUM INC	Gasoline Service Stations
2001	RACETRAC PETROLEUM INC	Gasoline Service Stations
2002	RACETRAC PETROLEUM INC	Gasoline Service Stations
2003	RACETRAC PETROLEUM INC	Gasoline Service Stations
2004	RACETRAC PETROLEUM INC	Gasoline Service Stations
2005	RACETRAC PETROLEUM INC	Gasoline Service Stations, NEC
2006	RACETRAC PETROLEUM INC	Gasoline Service Stations, NEC
2007	RACETRAC PETROLEUM INC	Gasoline Service Stations, NEC
2008	RACETRAC PETROLEUM INC	Gasoline Service Stations, NEC
2009	RACETRAC PETROLEUM INC	Gasoline Service Stations, NEC
2010	RACETRAC PETROLEUM INC	Gasoline Service Stations, NEC
2011	RACETRAC PETROLEUM INC	Gasoline Service Stations, NEC
2012	RACETRAC PETROLEUM INC	Gasoline Service Stations, NEC
2013	RACETRAC PETROLEUM INC	Gasoline Service Stations, NEC
2014	RACETRAC PETROLEUM INC	Gasoline Service Stations, NEC

**AC165**  
**East**  
**< 1/8**  
**0.025 mi.**  
**132 ft.**

**DAMAR MANUFACTURING INC**  
**OCALA, FL**  
**Site 2 of 2 in cluster AC**

**PFAS ECHO 1027348999**  
**N/A**

**Actual:**  
**69 ft.**  
**Focus Map:**  
**10**

**PFAS ECHO:**  
 Name: DAMAR MANUFACTURING INC  
 Address: Not reported  
 City, State, Zip: OCALA, FL  
 Latitude: 29.193516  
 Longitude: -82.183797  
 Count: 1  
 County: MARION  
 Status: Inactive  
 Region: 04  
 Industry: Textiles and Leather  
 ECHO Facility Report: <https://echo.epa.gov/detailed-facility-report?fid=110001739496>  
 Facility Percent Minority: 54.803  
 Facility Derived Tribes: -  
 Facility Population: 859.65  
 EPA Programs: CAA; RCRA  
 Federal Facility: No  
 Federal Agency: -  
 Facility FIPS Code: 12083  
 Facility Indian Country Flag: N  
 Facility Collection Method: GPS CODE (PSEUDO RANGE) STANDARD POSITION (SA OFF)  
 Facility Derived HUC: 03080102  
 Facility Derived WBD: 030801020600  
 Facility Derived CD113: 11  
 Facility Derived CB2010: 120830016001004  
 Facility Major Flag: -  
 Facility Active Flag: -  
 Facility Inspection Count: 0  
 Facility Date Last Inspection: 9/22/2008  
 Facility Days Last Inspection: 5,297  
 Facility Informal Count: 0  
 Facility Date Last Informal Action: 10/19/2006  
 Facility Formal Action Count: 0  
 Facility Date Last Formal Action: 1/29/2008

Map ID  
 Direction  
 Distance  
 Elevation

MAP FINDINGS

Site

Database(s)

EDR ID Number  
 EPA ID Number

**DAMAR MANUFACTURING INC (Continued)**

**1027348999**

Facility Total Penalties:	0
Facility Penalty Count:	-
Facility Date Last Penalty:	12/27/2001
Facility Last Penalty AMT:	9,400
Facility QTRS With NC:	0
Facility Programs With SNC:	0
Facility Compliance Status:	No Violation Identified
Facility SNC Flag:	N
AIR Flag:	Y
NPDES Flag:	N
SDWIS Flag:	N
RCRA Flag:	Y
TRI Flag:	N
GHG Flag:	N
AIR IDS:	FL0000001208300128
CAA Permit Types:	Synthetic Minor Emissions
CAA NAICS:	321911
CAA SICs:	2392
NPDES IDS:	-
CWA Permit Types:	-
CWA NAICS:	-
CWA SICs:	-
RCRA IDS:	FLR000029595
RCRA Permit Types:	Other
RCRA NAICS:	321911
SDWA IDS:	-
SDWA System Types:	-
SDWA Compliance Status:	-
SDWA SNC Flag:	N
TRI IDS:	-
TRI Releases Transfers:	-
TRI On Site Releases:	-
TRI Off Site Transfers:	-
TRI Reporter:	-
Facility IMP Water Flag:	-
EJSCREEN Flag US:	Y
EJSCREEN Report:	<a href="https://ejscreen.epa.gov/mapper/mobile/EJSCREEN_mobile.aspx?geometry=%7B%22x%22:-82.183797,%22y%22:29.193516,%22spatialReference%22:%7B%22wkid%22:4326%7D%7D&amp;unit=9035&amp;areatype=&amp;areaid=&amp;basemap=streets&amp;distance=1">https://ejscreen.epa.gov/mapper/mobile/EJSCREEN_mobile.aspx?geometry=%7B%22x%22:-82.183797,%22y%22:29.193516,%22spatialReference%22:%7B%22wkid%22:4326%7D%7D&amp;unit=9035&amp;areatype=&amp;areaid=&amp;basemap=streets&amp;distance=1</a>

X166  
 NW  
 < 1/8  
 0.030 mi.  
 158 ft.

**KANGAROO EXPRESS INC #6524**  
**3871 SW COLLEGE RD**  
**OCALA, FL 34474**  
 Site 9 of 11 in cluster X

**RCRA-VSQG 1000701886**  
**FLD984193128**

**Actual:**  
 73 ft.  
**Focus Map:**  
 14

RCRA Listings:	
Date Form Received by Agency:	20101213
Handler Name:	Kangaroo Express Inc #6524
Handler Address:	3871 SW COLLEGE RD
Handler City,State,Zip:	OCALA, FL 34474-5725
EPA ID:	FLD984193128
Contact Name:	BRENT PUZAK
Contact Address:	PO BOX 8019
Contact City,State,Zip:	CARY, NC 27512-8019
Contact Telephone:	919-774-6700
Contact Fax:	Not reported

Map ID  
Direction  
Distance  
Elevation

MAP FINDINGS

Site

Database(s)

EDR ID Number  
EPA ID Number

**KANGAROO EXPRESS INC #6524 (Continued)**

**1000701886**

Contact Email:	BRENTP@THEPANTRY.COM
Contact Title:	ENVIRONMENTAL DIRECTOR
EPA Region:	04
Land Type:	Private
Federal Waste Generator Description:	Conditionally Exempt Small Quantity Generator
Non-Notifier:	Not reported
Biennial Report Cycle:	Not reported
Accessibility:	Not reported
Active Site Indicator:	Handler Activities
State District Owner:	FL
State District:	CD
Mailing Address:	3871 SW COLLEGE RD
Mailing City,State,Zip:	OCALA, FL 34474-5725
Owner Name:	The Pantry Inc
Owner Type:	Private
Operator Name:	The Pantry Inc
Operator Type:	Private
Short-Term Generator Activity:	No
Importer Activity:	No
Mixed Waste Generator:	No
Transporter Activity:	No
Transfer Facility Activity:	No
Recycler Activity with Storage:	No
Small Quantity On-Site Burner Exemption:	No
Smelting Melting and Refining Furnace Exemption:	No
Underground Injection Control:	No
Off-Site Waste Receipt:	No
Universal Waste Indicator:	No
Universal Waste Destination Facility:	No
Federal Universal Waste:	No
Active Site State-Reg Handler:	---
Federal Facility Indicator:	Not reported
Hazardous Secondary Material Indicator:	NN
Sub-Part K Indicator:	Not reported
2018 GPRC Permit Baseline:	Not on the Baseline
2018 GPRC Renewals Baseline:	Not on the Baseline
202 GPRC Corrective Action Baseline:	No
Subject to Corrective Action Universe:	No
Non-TSDFs Where RCRA CA has Been Imposed Universe:	No
Corrective Action Priority Ranking:	No NCAPS ranking
Environmental Control Indicator:	No
Institutional Control Indicator:	No
Human Exposure Controls Indicator:	N/A
Groundwater Controls Indicator:	N/A
Significant Non-Complier Universe:	No
Unaddressed Significant Non-Complier Universe:	No
Addressed Significant Non-Complier Universe:	No
Significant Non-Complier With a Compliance Schedule Universe:	No
Financial Assurance Required:	Not reported
Handler Date of Last Change:	20190225
Recognized Trader-Importer:	No
Recognized Trader-Exporter:	No
Importer of Spent Lead Acid Batteries:	No
Exporter of Spent Lead Acid Batteries:	No
Recycler Activity Without Storage:	No
Manifest Broker:	No
Sub-Part P Indicator:	No

Map ID  
Direction  
Distance  
Elevation

MAP FINDINGS

Site

Database(s)

EDR ID Number  
EPA ID Number

**KANGAROO EXPRESS INC #6524 (Continued)**

**1000701886**

Hazardous Waste Summary:

Waste Code: D001  
Waste Description: Ignitable Waste  
  
Waste Code: D018  
Waste Description: Benzene

Handler - Owner Operator:

Owner/Operator Indicator: Owner  
Owner/Operator Name: THE PANTRY INC  
Legal Status: Private  
Date Became Current: 20010628  
Date Ended Current: Not reported  
Owner/Operator Address: PO BOX 8019  
Owner/Operator City,State,Zip: CARY, NC 27512-8019  
Owner/Operator Telephone: 919-774-6700  
Owner/Operator Telephone Ext: Not reported  
Owner/Operator Fax: Not reported  
Owner/Operator Email: Not reported

Owner/Operator Indicator: Operator  
Owner/Operator Name: THE PANTRY INC  
Legal Status: Private  
Date Became Current: 20010628  
Date Ended Current: Not reported  
Owner/Operator Address: PO BOX 8019  
Owner/Operator City,State,Zip: CARY, NC 27512-8019  
Owner/Operator Telephone: 919-774-6700  
Owner/Operator Telephone Ext: Not reported  
Owner/Operator Fax: Not reported  
Owner/Operator Email: Not reported

Owner/Operator Indicator: Operator  
Owner/Operator Name: THE PANTRY INC  
Legal Status: Private  
Date Became Current: 20010628  
Date Ended Current: Not reported  
Owner/Operator Address: PO BOX 8019  
Owner/Operator City,State,Zip: CARY, NC 27512-8019  
Owner/Operator Telephone: 919-774-6700  
Owner/Operator Telephone Ext: Not reported  
Owner/Operator Fax: Not reported  
Owner/Operator Email: Not reported

Owner/Operator Indicator: Owner  
Owner/Operator Name: THE PANTRY INC  
Legal Status: Private  
Date Became Current: 20010628  
Date Ended Current: Not reported  
Owner/Operator Address: PO BOX 8019  
Owner/Operator City,State,Zip: CARY, NC 27512-8019  
Owner/Operator Telephone: 919-774-6700  
Owner/Operator Telephone Ext: Not reported  
Owner/Operator Fax: Not reported  
Owner/Operator Email: Not reported

Map ID  
Direction  
Distance  
Elevation

MAP FINDINGS

Site

Database(s)

EDR ID Number  
EPA ID Number

**KANGAROO EXPRESS INC #6524 (Continued)**

**1000701886**

Historic Generators:

Receive Date: 20101213  
Handler Name: KANGAROO EXPRESS INC #6524  
Federal Waste Generator Description: Conditionally Exempt Small Quantity Generator  
State District Owner: FI  
Large Quantity Handler of Universal Waste: No  
Recognized Trader Importer: Not reported  
Recognized Trader Exporter: Not reported  
Spent Lead Acid Battery Importer: Not reported  
Spent Lead Acid Battery Exporter: Not reported  
Current Record: Yes  
Non Storage Recycler Activity: Not reported  
Electronic Manifest Broker: Not reported

List of NAICS Codes and Descriptions:

NAICS Code: 447110  
NAICS Description: GASOLINE STATIONS WITH CONVENIENCE STORES

Facility Has Received Notices of Violations:

Violations: No Violations Found

Evaluation Action Summary:

Evaluations: No Evaluations Found

X167  
NW  
< 1/8  
0.030 mi.  
158 ft.

**CIRCLE K #2726524**  
**3871 SW COLLEGE RD**  
**OCALA, FL 34474**  
**Site 10 of 11 in cluster X**

**FL UST** **U003333175**  
**FL Financial Assurance** **N/A**

**Actual:**  
73 ft.

UST:

Facility ID: 8944882  
Name: CIRCLE K #2726524  
Address: 3871 SW COLLEGE RD  
City,State,Zip: OCALA, FL 34474  
Facility Phone: 9197746700  
Facility Status: OPEN  
Facility Type: A  
Type Description: Retail Station  
Depco: P  
Region: STATE  
Positioning Method: AGPS  
Latitude/Longitude: 29 8 53 / 82 11 16

**Focus Map:**  
14

UST:

Tank ID: 1  
Tank Capacity: 6000  
Tank Location: UNDERGROUND  
Tank Status: B  
Status Date: 07/01/2005  
Install Date: 8/1/1988  
Substance: D  
Content Description: Vehicular Diesel  
Vessel Indicator: TANK  
DEP Contractor: P

Map ID  
Direction  
Distance  
Elevation

MAP FINDINGS

Site

Database(s)

EDR ID Number  
EPA ID Number

**CIRCLE K #2726524 (Continued)**

**U003333175**

Owner:

Owner ID: 4045  
Owner Name: CIRCLE K STORES INC  
Owner Address: 1100 Situs Ct  
Owner Address 2: ATTN: STORAGE TANK REGIS Ste 100  
Owner City,State,Zip: Raleigh, NC 27606  
Owner Contact: ANDREW BURRESS  
Owner Phone: 9196100734

Construction:

Tank ID: 9  
Construction Category: F  
Construction Description: Fiberglass clad steel

Tank ID: 9  
Construction Category: N  
Construction Description: Flow shut-Off

Tank ID: 9  
Construction Category: I  
Construction Description: Double wall

Tank ID: 9  
Construction Category: L  
Construction Description: Compartmented

Tank ID: 8  
Construction Category: F  
Construction Description: Fiberglass clad steel

Tank ID: 8  
Construction Category: I  
Construction Description: Double wall

Tank ID: 8  
Construction Category: N  
Construction Description: Flow shut-Off

Tank ID: 9  
Construction Category: M  
Construction Description: Spill containment bucket

Piping:

Tank ID: 8  
Piping Category: J  
Piping Description: Pressurized piping system

Tank ID: 9  
Piping Category: C  
Piping Description: Fiberglass

Tank ID: 8  
Piping Category: K  
Piping Description: Dispenser liners

Tank ID: 8

Map ID  
Direction  
Distance  
Elevation

MAP FINDINGS

Site

Database(s)

EDR ID Number  
EPA ID Number

**CIRCLE K #2726524 (Continued)**

**U003333175**

Piping Category:	F
Piping Description:	Double wall
Tank ID:	8
Piping Category:	C
Piping Description:	Fiberglass
Tank ID:	9
Piping Category:	J
Piping Description:	Pressurized piping system
Tank ID:	9
Piping Category:	F
Piping Description:	Double wall
Monitoring:	
Tank ID:	8
Petro Monitoring Category:	H
Monitoring Description:	Mechanical line leak detector
Tank ID:	8
Petro Monitoring Category:	2
Monitoring Description:	Visual inspect pipe sumps
Tank ID:	8
Petro Monitoring Category:	4
Monitoring Description:	Visual inspect dispenser liners
Tank ID:	9
Petro Monitoring Category:	2
Monitoring Description:	Visual inspect pipe sumps
Tank ID:	9
Petro Monitoring Category:	3
Monitoring Description:	Electronic monitor pipe sumps
Tank ID:	8
Petro Monitoring Category:	K
Monitoring Description:	Monitor dbl wall pipe space
Tank ID:	9
Petro Monitoring Category:	H
Monitoring Description:	Mechanical line leak detector
Tank ID:	9
Petro Monitoring Category:	K
Monitoring Description:	Monitor dbl wall pipe space
Tank ID:	8
Petro Monitoring Category:	F
Monitoring Description:	Monitor dbl wall tank space
Tank ID:	9
Petro Monitoring Category:	4
Monitoring Description:	Visual inspect dispenser liners
Tank ID:	8



Map ID  
Direction  
Distance  
Elevation

MAP FINDINGS

Site

Database(s)

EDR ID Number  
EPA ID Number

**CIRCLE K #2726524 (Continued)**

**U003333175**

Petro Monitoring Category: 3  
Monitoring Description: Electronic monitor pipe sumps

Tank ID: 9  
Petro Monitoring Category: F  
Monitoring Description: Monitor dbl wall tank space

Tank ID: 2  
Tank Capacity: 6000  
Tank Location: UNDERGROUND  
Tank Status: B  
Status Date: 07/01/2005  
Install Date: 8/1/1988  
Substance: B  
Content Description: Unleaded Gas  
Vessel Indicator: TANK  
DEP Contractor: P

Owner:  
Owner ID: 4045  
Owner Name: CIRCLE K STORES INC  
Owner Address: 1100 Situs Ct  
Owner Address 2: ATTN: STORAGE TANK REGIS Ste 100  
Owner City,State,Zip: Raleigh, NC 27606  
Owner Contact: ANDREW BURRESS  
Owner Phone: 9196100734

Construction:  
Tank ID: 9  
Construction Category: F  
Construction Description: Fiberglass clad steel

Tank ID: 9  
Construction Category: N  
Construction Description: Flow shut-Off

Tank ID: 9  
Construction Category: I  
Construction Description: Double wall

Tank ID: 9  
Construction Category: L  
Construction Description: Compartmented

Tank ID: 8  
Construction Category: F  
Construction Description: Fiberglass clad steel

Tank ID: 8  
Construction Category: I  
Construction Description: Double wall

Tank ID: 8  
Construction Category: N  
Construction Description: Flow shut-Off

Map ID  
Direction  
Distance  
Elevation

MAP FINDINGS

Site

Database(s)

EDR ID Number  
EPA ID Number

**CIRCLE K #2726524 (Continued)**

**U003333175**

Tank ID:	9
Construction Category:	M
Construction Description:	Spill containment bucket
Piping:	
Tank ID:	8
Piping Category:	J
Piping Description:	Pressurized piping system
Tank ID:	9
Piping Category:	C
Piping Description:	Fiberglass
Tank ID:	8
Piping Category:	K
Piping Description:	Dispenser liners
Tank ID:	8
Piping Category:	F
Piping Description:	Double wall
Tank ID:	8
Piping Category:	C
Piping Description:	Fiberglass
Tank ID:	9
Piping Category:	J
Piping Description:	Pressurized piping system
Tank ID:	9
Piping Category:	F
Piping Description:	Double wall
Monitoring:	
Tank ID:	8
Petro Monitoring Category:	H
Monitoring Description:	Mechanical line leak detector
Tank ID:	8
Petro Monitoring Category:	2
Monitoring Description:	Visual inspect pipe sumps
Tank ID:	8
Petro Monitoring Category:	4
Monitoring Description:	Visual inspect dispenser liners
Tank ID:	9
Petro Monitoring Category:	2
Monitoring Description:	Visual inspect pipe sumps
Tank ID:	9
Petro Monitoring Category:	3
Monitoring Description:	Electronic monitor pipe sumps
Tank ID:	8
Petro Monitoring Category:	K

Map ID  
Direction  
Distance  
Elevation

MAP FINDINGS

Site

Database(s)

EDR ID Number  
EPA ID Number

**CIRCLE K #2726524 (Continued)**

**U003333175**

Monitoring Description: Monitor dbl wall pipe space

Tank ID: 9  
Petro Monitoring Category: H  
Monitoring Description: Mechanical line leak detector

Tank ID: 9  
Petro Monitoring Category: K  
Monitoring Description: Monitor dbl wall pipe space

Tank ID: 8  
Petro Monitoring Category: F  
Monitoring Description: Monitor dbl wall tank space

Tank ID: 9  
Petro Monitoring Category: 4  
Monitoring Description: Visual inspect dispenser liners

Tank ID: 8  
Petro Monitoring Category: 3  
Monitoring Description: Electronic monitor pipe sumps

Tank ID: 9  
Petro Monitoring Category: F  
Monitoring Description: Monitor dbl wall tank space

Tank ID: 3  
Tank Capacity: 10000  
Tank Location: UNDERGROUND  
Tank Status: B  
Status Date: 07/01/2005  
Install Date: 8/1/1988  
Substance: B  
Content Description: Unleaded Gas  
Vessel Indicator: TANK  
DEP Contractor: P

Owner:  
Owner ID: 4045  
Owner Name: CIRCLE K STORES INC  
Owner Address: 1100 Situs Ct  
Owner Address 2: ATTN: STORAGE TANK REGIS Ste 100  
Owner City,State,Zip: Raleigh, NC 27606  
Owner Contact: ANDREW BURRESS  
Owner Phone: 9196100734

Construction:  
Tank ID: 9  
Construction Category: F  
Construction Description: Fiberglass clad steel

Tank ID: 9  
Construction Category: N  
Construction Description: Flow shut-Off

Tank ID: 9

Map ID  
Direction  
Distance  
Elevation

MAP FINDINGS

Site

Database(s)

EDR ID Number  
EPA ID Number

**CIRCLE K #2726524 (Continued)**

**U003333175**

Construction Category:	I
Construction Description:	Double wall
Tank ID:	9
Construction Category:	L
Construction Description:	Compartmented
Tank ID:	8
Construction Category:	F
Construction Description:	Fiberglass clad steel
Tank ID:	8
Construction Category:	I
Construction Description:	Double wall
Tank ID:	8
Construction Category:	N
Construction Description:	Flow shut-Off
Tank ID:	9
Construction Category:	M
Construction Description:	Spill containment bucket
Piping:	
Tank ID:	8
Piping Category:	J
Piping Description:	Pressurized piping system
Tank ID:	9
Piping Category:	C
Piping Description:	Fiberglass
Tank ID:	8
Piping Category:	K
Piping Description:	Dispenser liners
Tank ID:	8
Piping Category:	F
Piping Description:	Double wall
Tank ID:	8
Piping Category:	C
Piping Description:	Fiberglass
Tank ID:	9
Piping Category:	J
Piping Description:	Pressurized piping system
Tank ID:	9
Piping Category:	F
Piping Description:	Double wall
Monitoring:	
Tank ID:	8
Petro Monitoring Category:	H
Monitoring Description:	Mechanical line leak detector

Map ID  
Direction  
Distance  
Elevation

MAP FINDINGS

Site

Database(s)

EDR ID Number  
EPA ID Number

**CIRCLE K #2726524 (Continued)**

**U003333175**

Tank ID:	8
Petro Monitoring Category:	2
Monitoring Description:	Visual inspect pipe sumps
Tank ID:	8
Petro Monitoring Category:	4
Monitoring Description:	Visual inspect dispenser liners
Tank ID:	9
Petro Monitoring Category:	2
Monitoring Description:	Visual inspect pipe sumps
Tank ID:	9
Petro Monitoring Category:	3
Monitoring Description:	Electronic monitor pipe sumps
Tank ID:	8
Petro Monitoring Category:	K
Monitoring Description:	Monitor dbl wall pipe space
Tank ID:	9
Petro Monitoring Category:	H
Monitoring Description:	Mechanical line leak detector
Tank ID:	9
Petro Monitoring Category:	K
Monitoring Description:	Monitor dbl wall pipe space
Tank ID:	8
Petro Monitoring Category:	F
Monitoring Description:	Monitor dbl wall tank space
Tank ID:	9
Petro Monitoring Category:	4
Monitoring Description:	Visual inspect dispenser liners
Tank ID:	8
Petro Monitoring Category:	3
Monitoring Description:	Electronic monitor pipe sumps
Tank ID:	9
Petro Monitoring Category:	F
Monitoring Description:	Monitor dbl wall tank space
Tank ID:	4
Tank Capacity:	10000
Tank Location:	UNDERGROUND
Tank Status:	B
Status Date:	07/01/2005
Install Date:	8/1/1988
Substance:	B
Content Description:	Unleaded Gas
Vessel Indicator:	TANK
DEP Contractor:	P
Owner:	
Owner ID:	4045

Map ID  
Direction  
Distance  
Elevation

MAP FINDINGS

Site

Database(s)

EDR ID Number  
EPA ID Number

**CIRCLE K #2726524 (Continued)**

**U003333175**

Owner Name: CIRCLE K STORES INC  
Owner Address: 1100 Situs Ct  
Owner Address 2: ATTN: STORAGE TANK REGIS Ste 100  
Owner City,State,Zip: Raleigh, NC 27606  
Owner Contact: ANDREW BURRESS  
Owner Phone: 9196100734

Construction:

Tank ID: 9  
Construction Category: F  
Construction Description: Fiberglass clad steel

Tank ID: 9  
Construction Category: N  
Construction Description: Flow shut-Off

Tank ID: 9  
Construction Category: I  
Construction Description: Double wall

Tank ID: 9  
Construction Category: L  
Construction Description: Compartmented

Tank ID: 8  
Construction Category: F  
Construction Description: Fiberglass clad steel

Tank ID: 8  
Construction Category: I  
Construction Description: Double wall

Tank ID: 8  
Construction Category: N  
Construction Description: Flow shut-Off

Tank ID: 9  
Construction Category: M  
Construction Description: Spill containment bucket

Piping:

Tank ID: 8  
Piping Category: J  
Piping Description: Pressurized piping system

Tank ID: 9  
Piping Category: C  
Piping Description: Fiberglass

Tank ID: 8  
Piping Category: K  
Piping Description: Dispenser liners

Tank ID: 8  
Piping Category: F  
Piping Description: Double wall

Map ID  
Direction  
Distance  
Elevation

MAP FINDINGS

Site

Database(s)

EDR ID Number  
EPA ID Number

**CIRCLE K #2726524 (Continued)**

**U003333175**

Tank ID:	8
Piping Category:	C
Piping Description:	Fiberglass
Tank ID:	9
Piping Category:	J
Piping Description:	Pressurized piping system
Tank ID:	9
Piping Category:	F
Piping Description:	Double wall
Monitoring:	
Tank ID:	8
Petro Monitoring Category:	H
Monitoring Description:	Mechanical line leak detector
Tank ID:	8
Petro Monitoring Category:	2
Monitoring Description:	Visual inspect pipe sumps
Tank ID:	8
Petro Monitoring Category:	4
Monitoring Description:	Visual inspect dispenser liners
Tank ID:	9
Petro Monitoring Category:	2
Monitoring Description:	Visual inspect pipe sumps
Tank ID:	9
Petro Monitoring Category:	3
Monitoring Description:	Electronic monitor pipe sumps
Tank ID:	8
Petro Monitoring Category:	K
Monitoring Description:	Monitor dbl wall pipe space
Tank ID:	9
Petro Monitoring Category:	H
Monitoring Description:	Mechanical line leak detector
Tank ID:	9
Petro Monitoring Category:	K
Monitoring Description:	Monitor dbl wall pipe space
Tank ID:	8
Petro Monitoring Category:	F
Monitoring Description:	Monitor dbl wall tank space
Tank ID:	9
Petro Monitoring Category:	4
Monitoring Description:	Visual inspect dispenser liners
Tank ID:	8
Petro Monitoring Category:	3
Monitoring Description:	Electronic monitor pipe sumps

Map ID  
Direction  
Distance  
Elevation

MAP FINDINGS

Site

Database(s)

EDR ID Number  
EPA ID Number

**CIRCLE K #2726524 (Continued)**

**U003333175**

Tank ID: 9  
Petro Monitoring Category: F  
Monitoring Description: Monitor dbl wall tank space

Tank ID: 7  
Tank Capacity: 20000  
Tank Location: UNDERGROUND  
Tank Status: B  
Status Date: 09/05/2018  
Install Date: 7/1/2005  
Substance: B  
Content Description: Unleaded Gas  
Vessel Indicator: TANK  
DEP Contractor: P

Owner:  
Owner ID: 4045  
Owner Name: CIRCLE K STORES INC  
Owner Address: 1100 Situs Ct  
Owner Address 2: ATTN: STORAGE TANK REGIS Ste 100  
Owner City,State,Zip: Raleigh, NC 27606  
Owner Contact: ANDREW BURRESS  
Owner Phone: 9196100734

Construction:  
Tank ID: 9  
Construction Category: F  
Construction Description: Fiberglass clad steel

Tank ID: 9  
Construction Category: N  
Construction Description: Flow shut-Off

Tank ID: 9  
Construction Category: I  
Construction Description: Double wall

Tank ID: 9  
Construction Category: L  
Construction Description: Compartmented

Tank ID: 8  
Construction Category: F  
Construction Description: Fiberglass clad steel

Tank ID: 8  
Construction Category: I  
Construction Description: Double wall

Tank ID: 8  
Construction Category: N  
Construction Description: Flow shut-Off

Tank ID: 9  
Construction Category: M  
Construction Description: Spill containment bucket



Map ID  
Direction  
Distance  
Elevation

MAP FINDINGS

Site

Database(s)

EDR ID Number  
EPA ID Number

**CIRCLE K #2726524 (Continued)**

**U003333175**

Piping:

Tank ID: 8  
Piping Category: J  
Piping Description: Pressurized piping system

Tank ID: 9  
Piping Category: C  
Piping Description: Fiberglass

Tank ID: 8  
Piping Category: K  
Piping Description: Dispenser liners

Tank ID: 8  
Piping Category: F  
Piping Description: Double wall

Tank ID: 8  
Piping Category: C  
Piping Description: Fiberglass

Tank ID: 9  
Piping Category: J  
Piping Description: Pressurized piping system

Tank ID: 9  
Piping Category: F  
Piping Description: Double wall

Monitoring:

Tank ID: 8  
Petro Monitoring Category: H  
Monitoring Description: Mechanical line leak detector

Tank ID: 8  
Petro Monitoring Category: 2  
Monitoring Description: Visual inspect pipe sumps

Tank ID: 8  
Petro Monitoring Category: 4  
Monitoring Description: Visual inspect dispenser liners

Tank ID: 9  
Petro Monitoring Category: 2  
Monitoring Description: Visual inspect pipe sumps

Tank ID: 9  
Petro Monitoring Category: 3  
Monitoring Description: Electronic monitor pipe sumps

Tank ID: 8  
Petro Monitoring Category: K  
Monitoring Description: Monitor dbl wall pipe space

Tank ID: 9  
Petro Monitoring Category: H

Map ID  
Direction  
Distance  
Elevation

MAP FINDINGS

Site

Database(s)

EDR ID Number  
EPA ID Number

**CIRCLE K #2726524 (Continued)**

**U003333175**

Monitoring Description: Mechanical line leak detector

Tank ID: 9  
Petro Monitoring Category: K  
Monitoring Description: Monitor dbl wall pipe space

Tank ID: 8  
Petro Monitoring Category: F  
Monitoring Description: Monitor dbl wall tank space

Tank ID: 9  
Petro Monitoring Category: 4  
Monitoring Description: Visual inspect dispenser liners

Tank ID: 8  
Petro Monitoring Category: 3  
Monitoring Description: Electronic monitor pipe sumps

Tank ID: 9  
Petro Monitoring Category: F  
Monitoring Description: Monitor dbl wall tank space

Tank ID: 8  
Tank Capacity: 20000  
Tank Location: UNDERGROUND  
Tank Status: U  
Status Date: 09/05/2018  
Install Date: 9/5/2018  
Substance: D  
Content Description: Vehicular Diesel  
Vessel Indicator: TANK  
DEP Contractor: P

Owner:  
Owner ID: 4045  
Owner Name: CIRCLE K STORES INC  
Owner Address: 1100 Situs Ct  
Owner Address 2: ATTN: STORAGE TANK REGIS Ste 100  
Owner City,State,Zip: Raleigh, NC 27606  
Owner Contact: ANDREW BURRESS  
Owner Phone: 9196100734

Construction:  
Tank ID: 9  
Construction Category: F  
Construction Description: Fiberglass clad steel

Tank ID: 9  
Construction Category: N  
Construction Description: Flow shut-Off

Tank ID: 9  
Construction Category: I  
Construction Description: Double wall

Tank ID: 9

Map ID  
Direction  
Distance  
Elevation

MAP FINDINGS

Site

Database(s)

EDR ID Number  
EPA ID Number

**CIRCLE K #2726524 (Continued)**

**U003333175**

Construction Category:	L
Construction Description:	Compartmented
Tank ID:	8
Construction Category:	F
Construction Description:	Fiberglass clad steel
Tank ID:	8
Construction Category:	I
Construction Description:	Double wall
Tank ID:	8
Construction Category:	N
Construction Description:	Flow shut-Off
Tank ID:	9
Construction Category:	M
Construction Description:	Spill containment bucket
Piping:	
Tank ID:	8
Piping Category:	J
Piping Description:	Pressurized piping system
Tank ID:	9
Piping Category:	C
Piping Description:	Fiberglass
Tank ID:	8
Piping Category:	K
Piping Description:	Dispenser liners
Tank ID:	8
Piping Category:	F
Piping Description:	Double wall
Tank ID:	8
Piping Category:	C
Piping Description:	Fiberglass
Tank ID:	9
Piping Category:	J
Piping Description:	Pressurized piping system
Tank ID:	9
Piping Category:	F
Piping Description:	Double wall
Monitoring:	
Tank ID:	8
Petro Monitoring Category:	H
Monitoring Description:	Mechanical line leak detector
Tank ID:	8
Petro Monitoring Category:	2
Monitoring Description:	Visual inspect pipe sumps

Map ID  
Direction  
Distance  
Elevation

MAP FINDINGS

Site

Database(s)

EDR ID Number  
EPA ID Number

**CIRCLE K #2726524 (Continued)**

**U003333175**

Tank ID: 8  
Petro Monitoring Category: 4  
Monitoring Description: Visual inspect dispenser liners

Tank ID: 9  
Petro Monitoring Category: 2  
Monitoring Description: Visual inspect pipe sumps

Tank ID: 9  
Petro Monitoring Category: 3  
Monitoring Description: Electronic monitor pipe sumps

Tank ID: 8  
Petro Monitoring Category: K  
Monitoring Description: Monitor dbl wall pipe space

Tank ID: 9  
Petro Monitoring Category: H  
Monitoring Description: Mechanical line leak detector

Tank ID: 9  
Petro Monitoring Category: K  
Monitoring Description: Monitor dbl wall pipe space

Tank ID: 8  
Petro Monitoring Category: F  
Monitoring Description: Monitor dbl wall tank space

Tank ID: 9  
Petro Monitoring Category: 4  
Monitoring Description: Visual inspect dispenser liners

Tank ID: 8  
Petro Monitoring Category: 3  
Monitoring Description: Electronic monitor pipe sumps

Tank ID: 9  
Petro Monitoring Category: F  
Monitoring Description: Monitor dbl wall tank space

Tank ID: 9  
Tank Capacity: 20000  
Tank Location: UNDERGROUND  
Tank Status: U  
Status Date: 09/05/2018  
Install Date: 9/5/2018  
Substance: B  
Content Description: Unleaded Gas  
Vessel Indicator: TANK  
DEP Contractor: P

Owner:  
Owner ID: 4045  
Owner Name: CIRCLE K STORES INC  
Owner Address: 1100 Situs Ct  
Owner Address 2: ATTN: STORAGE TANK REGIS Ste 100  
Owner City,State,Zip: Raleigh, NC 27606

Map ID  
Direction  
Distance  
Elevation

MAP FINDINGS

Site

Database(s)

EDR ID Number  
EPA ID Number

**CIRCLE K #2726524 (Continued)**

**U003333175**

Owner Contact: ANDREW BURRESS  
Owner Phone: 9196100734

Construction:

Tank ID: 9  
Construction Category: F  
Construction Description: Fiberglass clad steel

Tank ID: 9  
Construction Category: N  
Construction Description: Flow shut-Off

Tank ID: 9  
Construction Category: I  
Construction Description: Double wall

Tank ID: 9  
Construction Category: L  
Construction Description: Compartmented

Tank ID: 8  
Construction Category: F  
Construction Description: Fiberglass clad steel

Tank ID: 8  
Construction Category: I  
Construction Description: Double wall

Tank ID: 8  
Construction Category: N  
Construction Description: Flow shut-Off

Tank ID: 9  
Construction Category: M  
Construction Description: Spill containment bucket

Piping:

Tank ID: 8  
Piping Category: J  
Piping Description: Pressurized piping system

Tank ID: 9  
Piping Category: C  
Piping Description: Fiberglass

Tank ID: 8  
Piping Category: K  
Piping Description: Dispenser liners

Tank ID: 8  
Piping Category: F  
Piping Description: Double wall

Tank ID: 8  
Piping Category: C  
Piping Description: Fiberglass

Map ID  
Direction  
Distance  
Elevation

MAP FINDINGS

Site

Database(s)

EDR ID Number  
EPA ID Number

**CIRCLE K #2726524 (Continued)**

**U003333175**

Tank ID:	9
Piping Category:	J
Piping Description:	Pressurized piping system
Tank ID:	9
Piping Category:	F
Piping Description:	Double wall
Monitoring:	
Tank ID:	8
Petro Monitoring Category:	H
Monitoring Description:	Mechanical line leak detector
Tank ID:	8
Petro Monitoring Category:	2
Monitoring Description:	Visual inspect pipe sumps
Tank ID:	8
Petro Monitoring Category:	4
Monitoring Description:	Visual inspect dispenser liners
Tank ID:	9
Petro Monitoring Category:	2
Monitoring Description:	Visual inspect pipe sumps
Tank ID:	9
Petro Monitoring Category:	3
Monitoring Description:	Electronic monitor pipe sumps
Tank ID:	8
Petro Monitoring Category:	K
Monitoring Description:	Monitor dbl wall pipe space
Tank ID:	9
Petro Monitoring Category:	H
Monitoring Description:	Mechanical line leak detector
Tank ID:	9
Petro Monitoring Category:	K
Monitoring Description:	Monitor dbl wall pipe space
Tank ID:	8
Petro Monitoring Category:	F
Monitoring Description:	Monitor dbl wall tank space
Tank ID:	9
Petro Monitoring Category:	4
Monitoring Description:	Visual inspect dispenser liners
Tank ID:	8
Petro Monitoring Category:	3
Monitoring Description:	Electronic monitor pipe sumps
Tank ID:	9
Petro Monitoring Category:	F
Monitoring Description:	Monitor dbl wall tank space

Map ID  
Direction  
Distance  
Elevation

MAP FINDINGS

Site

Database(s)

EDR ID Number  
EPA ID Number

**CIRCLE K #2726524 (Continued)**

**U003333175**

Tank ID: 6  
Tank Capacity: 20000  
Tank Location: UNDERGROUND  
Tank Status: B  
Status Date: 09/05/2018  
Install Date: 7/1/2005  
Substance: B  
Content Description: Unleaded Gas  
Vessel Indicator: TANK  
DEP Contractor: P

Owner:  
Owner ID: 4045  
Owner Name: CIRCLE K STORES INC  
Owner Address: 1100 Situs Ct  
Owner Address 2: ATTN: STORAGE TANK REGIS Ste 100  
Owner City,State,Zip: Raleigh, NC 27606  
Owner Contact: ANDREW BURRESS  
Owner Phone: 9196100734

Construction:

Tank ID: 9  
Construction Category: F  
Construction Description: Fiberglass clad steel

Tank ID: 9  
Construction Category: N  
Construction Description: Flow shut-Off

Tank ID: 9  
Construction Category: I  
Construction Description: Double wall

Tank ID: 9  
Construction Category: L  
Construction Description: Compartmented

Tank ID: 8  
Construction Category: F  
Construction Description: Fiberglass clad steel

Tank ID: 8  
Construction Category: I  
Construction Description: Double wall

Tank ID: 8  
Construction Category: N  
Construction Description: Flow shut-Off

Tank ID: 9  
Construction Category: M  
Construction Description: Spill containment bucket

Piping:  
Tank ID: 8  
Piping Category: J  
Piping Description: Pressurized piping system

Map ID  
Direction  
Distance  
Elevation

MAP FINDINGS

Site

Database(s)

EDR ID Number  
EPA ID Number

**CIRCLE K #2726524 (Continued)**

**U003333175**

Tank ID:	9
Piping Category:	C
Piping Description:	Fiberglass
Tank ID:	8
Piping Category:	K
Piping Description:	Dispenser liners
Tank ID:	8
Piping Category:	F
Piping Description:	Double wall
Tank ID:	8
Piping Category:	C
Piping Description:	Fiberglass
Tank ID:	9
Piping Category:	J
Piping Description:	Pressurized piping system
Tank ID:	9
Piping Category:	F
Piping Description:	Double wall
Monitoring:	
Tank ID:	8
Petro Monitoring Category:	H
Monitoring Description:	Mechanical line leak detector
Tank ID:	8
Petro Monitoring Category:	2
Monitoring Description:	Visual inspect pipe sumps
Tank ID:	8
Petro Monitoring Category:	4
Monitoring Description:	Visual inspect dispenser liners
Tank ID:	9
Petro Monitoring Category:	2
Monitoring Description:	Visual inspect pipe sumps
Tank ID:	9
Petro Monitoring Category:	3
Monitoring Description:	Electronic monitor pipe sumps
Tank ID:	8
Petro Monitoring Category:	K
Monitoring Description:	Monitor dbl wall pipe space
Tank ID:	9
Petro Monitoring Category:	H
Monitoring Description:	Mechanical line leak detector
Tank ID:	9
Petro Monitoring Category:	K
Monitoring Description:	Monitor dbl wall pipe space



Map ID  
Direction  
Distance  
Elevation

MAP FINDINGS

Site

Database(s)

EDR ID Number  
EPA ID Number

**CIRCLE K #2726524 (Continued)**

**U003333175**

Tank ID:	8
Petro Monitoring Category:	F
Monitoring Description:	Monitor dbl wall tank space
Tank ID:	9
Petro Monitoring Category:	4
Monitoring Description:	Visual inspect dispenser liners
Tank ID:	8
Petro Monitoring Category:	3
Monitoring Description:	Electronic monitor pipe sumps
Tank ID:	9
Petro Monitoring Category:	F
Monitoring Description:	Monitor dbl wall tank space
Tank ID:	5
Tank Capacity:	6000
Tank Location:	UNDERGROUND
Tank Status:	B
Status Date:	07/01/2005
Install Date:	8/1/1988
Substance:	B
Content Description:	Unleaded Gas
Vessel Indicator:	TANK
DEP Contractor:	P
Owner:	
Owner ID:	4045
Owner Name:	CIRCLE K STORES INC
Owner Address:	1100 Situs Ct
Owner Address 2:	ATTN: STORAGE TANK REGIS Ste 100
Owner City,State,Zip:	Raleigh, NC 27606
Owner Contact:	ANDREW BURRESS
Owner Phone:	9196100734
Construction:	
Tank ID:	9
Construction Category:	F
Construction Description:	Fiberglass clad steel
Tank ID:	9
Construction Category:	N
Construction Description:	Flow shut-Off
Tank ID:	9
Construction Category:	I
Construction Description:	Double wall
Tank ID:	9
Construction Category:	L
Construction Description:	Compartmented
Tank ID:	8
Construction Category:	F
Construction Description:	Fiberglass clad steel

Map ID  
Direction  
Distance  
Elevation

MAP FINDINGS

Site

Database(s)

EDR ID Number  
EPA ID Number

**CIRCLE K #2726524 (Continued)**

**U003333175**

Tank ID:	8
Construction Category:	I
Construction Description:	Double wall
Tank ID:	8
Construction Category:	N
Construction Description:	Flow shut-Off
Tank ID:	9
Construction Category:	M
Construction Description:	Spill containment bucket
Piping:	
Tank ID:	8
Piping Category:	J
Piping Description:	Pressurized piping system
Tank ID:	9
Piping Category:	C
Piping Description:	Fiberglass
Tank ID:	8
Piping Category:	K
Piping Description:	Dispenser liners
Tank ID:	8
Piping Category:	F
Piping Description:	Double wall
Tank ID:	8
Piping Category:	C
Piping Description:	Fiberglass
Tank ID:	9
Piping Category:	J
Piping Description:	Pressurized piping system
Tank ID:	9
Piping Category:	F
Piping Description:	Double wall
Monitoring:	
Tank ID:	8
Petro Monitoring Category:	H
Monitoring Description:	Mechanical line leak detector
Tank ID:	8
Petro Monitoring Category:	2
Monitoring Description:	Visual inspect pipe sumps
Tank ID:	8
Petro Monitoring Category:	4
Monitoring Description:	Visual inspect dispenser liners
Tank ID:	9
Petro Monitoring Category:	2

Map ID  
Direction  
Distance  
Elevation

MAP FINDINGS

Site

Database(s)

EDR ID Number  
EPA ID Number

**CIRCLE K #2726524 (Continued)**

**U003333175**

Monitoring Description:	Visual inspect pipe sumps
Tank ID:	9
Petro Monitoring Category:	3
Monitoring Description:	Electronic monitor pipe sumps
Tank ID:	8
Petro Monitoring Category:	K
Monitoring Description:	Monitor dbl wall pipe space
Tank ID:	9
Petro Monitoring Category:	H
Monitoring Description:	Mechanical line leak detector
Tank ID:	9
Petro Monitoring Category:	K
Monitoring Description:	Monitor dbl wall pipe space
Tank ID:	8
Petro Monitoring Category:	F
Monitoring Description:	Monitor dbl wall tank space
Tank ID:	9
Petro Monitoring Category:	4
Monitoring Description:	Visual inspect dispenser liners
Tank ID:	8
Petro Monitoring Category:	3
Monitoring Description:	Electronic monitor pipe sumps
Tank ID:	9
Petro Monitoring Category:	F
Monitoring Description:	Monitor dbl wall tank space

**FL Financial Assurance 3:**

Name:	CIRCLE K #2726524
Address:	3871 SW COLLEGE RD
City,State,Zip:	OCALA, FL 34474
Region:	3
Facility ID:	8944882
Facility Phone:	9197746700
Facility Status:	OPEN
Facility Type:	A
Type Description:	Retail Station
DEP CO:	P
Financial Responsibility:	INSURANCE
Insurance Company:	ENDURANCE AMERICAN SPECIALTY INS CO
Effective Date:	11/01/2009
Expire Date:	11/01/2010
Owner ID:	4045
Owner Name:	CIRCLE K STORES INC
Owner Address:	1100 Situs Ct
Owner Address2:	ATTN: STORAGE TANK REGIS Ste 100
Owner City,St,Zip:	Raleigh, NC 27606
Contact:	ANDREW BURRESS

Map ID  
Direction  
Distance  
Elevation

MAP FINDINGS

Site

Database(s)

EDR ID Number  
EPA ID Number

**CIRCLE K #2726524 (Continued)**

**U003333175**

Resp Party Phone: 9196100734  
  
Name: CIRCLE K #2726524  
Address: 3871 SW COLLEGE RD  
City,State,Zip: OCALA, FL 34474  
Region: 3  
Facility ID: 8944882  
Facility Phone: 9197746700  
Facility Status: OPEN  
Facility Type: A  
Type Description: Retail Station  
DEP CO: P  
Financial Responsibility: INSURANCE  
Insurance Company: ENDURANCE AMERICAN SPECIALTY INS CO  
Effective Date: 11/01/2010  
Expire Date: 11/01/2011  
Owner ID: 4045  
Owner Name: CIRCLE K STORES INC  
Owner Address: 1100 Situs Ct  
Owner Address2: ATTN: STORAGE TANK REGIS Ste 100  
Owner City,St,Zip: Raleigh, NC 27606  
Contact: ANDREW BURRESS  
Resp Party Phone: 9196100734

Name: CIRCLE K #2726524  
Address: 3871 SW COLLEGE RD  
City,State,Zip: OCALA, FL 34474  
Region: 3  
Facility ID: 8944882  
Facility Phone: 9197746700  
Facility Status: OPEN  
Facility Type: A  
Type Description: Retail Station  
DEP CO: P  
Financial Responsibility: INSURANCE  
Insurance Company: HUDSON SPECIALTY INSURANCE COMPANY  
Effective Date: 12/14/2006  
Expire Date: 11/01/2008  
Owner ID: 4045  
Owner Name: CIRCLE K STORES INC  
Owner Address: 1100 Situs Ct  
Owner Address2: ATTN: STORAGE TANK REGIS Ste 100  
Owner City,St,Zip: Raleigh, NC 27606  
Contact: ANDREW BURRESS  
Resp Party Phone: 9196100734

Name: CIRCLE K #2726524  
Address: 3871 SW COLLEGE RD  
City,State,Zip: OCALA, FL 34474  
Region: 3  
Facility ID: 8944882  
Facility Phone: 9197746700  
Facility Status: OPEN  
Facility Type: A  
Type Description: Retail Station  
DEP CO: P  
Financial Responsibility: INSURANCE

Map ID  
Direction  
Distance  
Elevation

MAP FINDINGS

Site

Database(s)

EDR ID Number  
EPA ID Number

**CIRCLE K #2726524 (Continued)**

**U003333175**

Insurance Company: IRONSHORE SPECIALTY INSURANCE CO  
Effective Date: 11/01/2011  
Expire Date: 11/01/2012  
Owner ID: 4045  
Owner Name: CIRCLE K STORES INC  
Owner Address: 1100 Situs Ct  
Owner Address2: ATTN: STORAGE TANK REGIS Ste 100  
Owner City,St,Zip: Raleigh, NC 27606  
Contact: ANDREW BURRESS  
Resp Party Phone: 9196100734

Name: CIRCLE K #2726524  
Address: 3871 SW COLLEGE RD  
City,State,Zip: OCALA, FL 34474  
Region: 3  
Facility ID: 8944882  
Facility Phone: 9197746700  
Facility Status: OPEN  
Facility Type: A  
Type Description: Retail Station  
DEP CO: P  
Financial Responsibility: INSURANCE  
Insurance Company: IRONSHORE SPECIALTY INSURANCE CO  
Effective Date: 11/01/2012  
Expire Date: 11/01/2013  
Owner ID: 4045  
Owner Name: CIRCLE K STORES INC  
Owner Address: 1100 Situs Ct  
Owner Address2: ATTN: STORAGE TANK REGIS Ste 100  
Owner City,St,Zip: Raleigh, NC 27606  
Contact: ANDREW BURRESS  
Resp Party Phone: 9196100734

Name: CIRCLE K #2726524  
Address: 3871 SW COLLEGE RD  
City,State,Zip: OCALA, FL 34474  
Region: 3  
Facility ID: 8944882  
Facility Phone: 9197746700  
Facility Status: OPEN  
Facility Type: A  
Type Description: Retail Station  
DEP CO: P  
Financial Responsibility: INSURANCE  
Insurance Company: IRONSHORE SPECIALTY INSURANCE CO  
Effective Date: 11/01/2013  
Expire Date: 11/01/2014  
Owner ID: 4045  
Owner Name: CIRCLE K STORES INC  
Owner Address: 1100 Situs Ct  
Owner Address2: ATTN: STORAGE TANK REGIS Ste 100  
Owner City,St,Zip: Raleigh, NC 27606  
Contact: ANDREW BURRESS  
Resp Party Phone: 9196100734

Name: CIRCLE K #2726524  
Address: 3871 SW COLLEGE RD

Map ID  
Direction  
Distance  
Elevation

MAP FINDINGS

Site

Database(s)

EDR ID Number  
EPA ID Number

**CIRCLE K #2726524 (Continued)**

**U003333175**

City,State,Zip: Ocala, FL 34474  
Region: 3  
Facility ID: 8944882  
Facility Phone: 9197746700  
Facility Status: OPEN  
Facility Type: A  
Type Description: Retail Station  
DEP CO: P  
Financial Responsibility: INSURANCE  
Insurance Company: IRONSHORE SPECIALTY INSURANCE CO  
Effective Date: 11/01/2014  
Expire Date: 11/01/2015  
Owner ID: 4045  
Owner Name: CIRCLE K STORES INC  
Owner Address: 1100 Situs Ct  
Owner Address2: ATTN: STORAGE TANK REGIS Ste 100  
Owner City,St,Zip: Raleigh, NC 27606  
Contact: ANDREW BURRESS  
Resp Party Phone: 9196100734

Name: CIRCLE K #2726524  
Address: 3871 SW COLLEGE RD  
City,State,Zip: Ocala, FL 34474  
Region: 3  
Facility ID: 8944882  
Facility Phone: 9197746700  
Facility Status: OPEN  
Facility Type: A  
Type Description: Retail Station  
DEP CO: P  
Financial Responsibility: INSURANCE  
Insurance Company: IRONSHORE SPECIALTY INSURANCE CO  
Effective Date: 11/01/2015  
Expire Date: 12/01/2017  
Owner ID: 4045  
Owner Name: CIRCLE K STORES INC  
Owner Address: 1100 Situs Ct  
Owner Address2: ATTN: STORAGE TANK REGIS Ste 100  
Owner City,St,Zip: Raleigh, NC 27606  
Contact: ANDREW BURRESS  
Resp Party Phone: 9196100734

Name: CIRCLE K #2726524  
Address: 3871 SW COLLEGE RD  
City,State,Zip: Ocala, FL 34474  
Region: 3  
Facility ID: 8944882  
Facility Phone: 9197746700  
Facility Status: OPEN  
Facility Type: A  
Type Description: Retail Station  
DEP CO: P  
Financial Responsibility: INSURANCE  
Insurance Company: IRONSHORE SPECIALTY INSURANCE CO  
Effective Date: 12/01/2017  
Expire Date: 12/01/2018  
Owner ID: 4045

Map ID  
Direction  
Distance  
Elevation

MAP FINDINGS

Site

Database(s)

EDR ID Number  
EPA ID Number

**CIRCLE K #2726524 (Continued)**

**U003333175**

Owner Name: CIRCLE K STORES INC  
Owner Address: 1100 Situs Ct  
Owner Address2: ATTN: STORAGE TANK REGIS Ste 100  
Owner City,St,Zip: Raleigh, NC 27606  
Contact: ANDREW BURRESS  
Resp Party Phone: 9196100734

Name: CIRCLE K #2726524  
Address: 3871 SW COLLEGE RD  
City,State,Zip: OCALA, FL 34474  
Region: 3  
Facility ID: 8944882  
Facility Phone: 9197746700  
Facility Status: OPEN  
Facility Type: A  
Type Description: Retail Station  
DEP CO: P  
Financial Responsibility: INSURANCE  
Insurance Company: IRONSHORE SPECIALTY INSURANCE CO  
Effective Date: 12/01/2018  
Expire Date: 12/01/2019  
Owner ID: 4045  
Owner Name: CIRCLE K STORES INC  
Owner Address: 1100 Situs Ct  
Owner Address2: ATTN: STORAGE TANK REGIS Ste 100  
Owner City,St,Zip: Raleigh, NC 27606  
Contact: ANDREW BURRESS  
Resp Party Phone: 9196100734

Name: CIRCLE K #2726524  
Address: 3871 SW COLLEGE RD  
City,State,Zip: OCALA, FL 34474  
Region: 3  
Facility ID: 8944882  
Facility Phone: 9197746700  
Facility Status: OPEN  
Facility Type: A  
Type Description: Retail Station  
DEP CO: P  
Financial Responsibility: INSURANCE  
Insurance Company: NAVIGATORS SPECIALTY INSURANCE CO  
Effective Date: 12/01/2019  
Expire Date: 12/01/2021  
Owner ID: 4045  
Owner Name: CIRCLE K STORES INC  
Owner Address: 1100 Situs Ct  
Owner Address2: ATTN: STORAGE TANK REGIS Ste 100  
Owner City,St,Zip: Raleigh, NC 27606  
Contact: ANDREW BURRESS  
Resp Party Phone: 9196100734

Map ID  
Direction  
Distance  
Elevation

MAP FINDINGS

Site

Database(s)

EDR ID Number  
EPA ID Number

**X168**      **CIRCLE K #2726524**  
**NW**        **3871 SW COLLEGE RD**  
**< 1/8**      **OCALA, FL 34474**  
**0.030 mi.**  
**158 ft.**     **Site 11 of 11 in cluster X**

**FL LUST**      **S118742954**  
**FL ASBESTOS**      **N/A**  
**FL DWM CONTAM**  
**FL NPDES**

**Actual:**  
**73 ft.**  
**Focus Map:**  
**14**

**LUST:**  
Name: CIRCLE K #2726524  
Address: 3871 SW COLLEGE RD  
City,State,Zip: Ocala, FL 34474  
Region: STATE  
Facility Id: 8944882  
Facility Status: OPEN  
Facility Type: A - Retail Station  
Facility Phone: (919)774-6700  
Facility Cleanup Rank: 11086  
District: Central District  
Lat/Long (dms): 29 8 52.7100000 / 82 11 16.3099999  
Section: Not reported  
Township: Not reported  
Range: Not reported  
Feature: Not reported  
Method: AGPS  
Datum: 0  
Score: 9  
Score Effective Date: 2001-01-31 00:00:00  
Score When Ranked: 9  
Operator: ANDREW BURRESS  
Name Update: 2016-01-07 00:00:00  
Address Update: 2021-10-07 00:00:00

**Petroleum Cleanup PCT Facility Score:**  
Facility Cleanup Status: CMPL - COMPLETED  
Contact: ANDREW BURRESS  
Contact Company: CIRCLE K STORES INC  
Contact Address: 1100 Situs Ct  
Contact City/State/Zip: Raleigh, NC 27606  
Phone: (919)610-0734  
Bad Address Ind: N  
State: FL  
Zip: 34474, 5713  
Score: 9  
Score Effective Date: 2001-01-31 00:00:00  
Related Party ID: 4045  
Primary RP Role: ACCOUNT OWNER  
RP Begin Date: 2016-01-07  
RP Zip: 4295  
RP Extension: Not reported

**Discharge Cleanup Summary:**  
Discharge Date: 4/21/1992  
PCT Discharge Combined: Not reported  
Cleanup Required: R - CLEANUP REQUIRED  
Discharge Cleanup Status: SRCR - SRCR COMPLETE  
Disch Cleanup Status Date: 2/25/2022  
Cleanup Work Status: COMPLETED  
Information Source: I - PLIRP (INSURANCE)  
Other Source Description: Not reported  
Eligibility Indicator: E - ELIGIBLE



Map ID  
Direction  
Distance  
Elevation

MAP FINDINGS

Site

Database(s)

EDR ID Number  
EPA ID Number

**CIRCLE K #2726524 (Continued)**

**S118742954**

Site Manager: HUNTER\_W  
Site Mgr End Date: 1/31/2022  
Tank Office: PCTM5 - PETROLEUM CLEANUP TEAM 5

Petroleum Cleanup Program Eligibility:  
Facility ID: 8944882  
Discharge Date: 4/21/1992  
Pct Discharge Combined With: Not reported  
Cleanup Required: R - CLEANUP REQUIRED  
Discharge Cleanup Status: SRCR - SRCR COMPLETE  
Disch Cleanup Status Date: 2/25/2022  
Cleanup Work Status: COMPLETED  
Information Source: Not reported  
Other Source Description: Not reported  
Application Received Date: Not reported  
Cleanup Program: P - PETROLEUM LIABILITY AND RESTORATION INSURANCE PROGRAM  
Eligibility Status: Not reported  
Elig Status Date: Not reported  
Letter Of Intent Date: Not reported  
Redetermined: Not reported  
Inspection Date: Not reported  
Site Manager: HUNTER\_W  
Site Mgr End Date: 1/31/2022  
Tank Office: PCTM5 - PETROLEUM CLEANUP TEAM 5  
Deductible Amount: Not reported  
Deductible Paid To Date: Not reported  
Co-Pay Amount: Not reported  
Co-Pay Paid To Date: Not reported  
Cap Amount: 1200000

Contaminated Media:  
Discharge Date: 4/21/1992  
Pct Discharge Combined With: Not reported  
Cleanup Required: R - CLEANUP REQUIRED  
Discharge Cleanup Status: SRCR - SRCR COMPLETE  
Disch Cleanup Status Date: 2/25/2022  
Cleanup Work Status: COMPLETED  
Information Source: I - PLIRP (INSURANCE)  
Other Source Description: Not reported  
Elig Indicator: E - ELIGIBLE  
Site Manager: HUNTER\_W  
Site Mgr End Date: 1/31/2022  
Tank Office: PCTM5 - PETROLEUM CLEANUP TEAM  
Contaminated Drinking Wells: 0  
Contaminated Monitoring Well: Yes  
Contaminated Soil: No  
Contaminated Surface Water: No  
Contaminated Ground Water: Yes  
Pollutant: D - Vehicular Diesel  
Pollutant Other Description: Not reported  
Gallons Discharged: Not reported

Task Information:  
District: CD  
Facility ID: 8944882  
Facility Status: OPEN  
Facility Type: A - Retail Station -  
County: MARION  
County ID: 42

Map ID  
Direction  
Distance  
Elevation

MAP FINDINGS

Site

Database(s)

EDR ID Number  
EPA ID Number

**CIRCLE K #2726524 (Continued)**

**S118742954**

Cleanup Eligibility Status: E  
Source Effective Date: Not reported  
Discharge Date: 04-21-1992  
Cleanup Required: R - CLEANUP REQUIRED  
Discharge Cleanup Status: RA - RA ONGOING  
Disch Cleanup Status Date: 04-12-2016  
SRC Action Type: -  
SRC Submit Date: Not reported  
SRC Review Date: Not reported  
SRC Completion Status: -  
SRC Issue Date: Not reported  
SRC Comment: Not reported  
Cleanup Work Status: INACTIVE  
Site Mgr: MOMBERGER\_R  
Site Mgr End Date: Not reported  
Tank Office: PCLP1 - Alachua County  
SR Task ID: Not reported  
SR Cleanup Responsible: -  
SR Funding Eligibility Type: -  
SR Actual Cost: Not reported  
SR Completion Date: Not reported  
SR Payment Date: Not reported  
SR Oral Date: Not reported  
SR Written Date: Not reported  
SR Soil Removal: Not reported  
SR Free Product Removal: Not reported  
SR Soil Tonnage Removed: Not reported  
SR Soil Treatment: Not reported  
SR Other Treatment: Not reported  
SR Alternate Proc Received Date: Not reported  
SR Alternate Procedure Status: Not reported  
SR Alternate Procedure Status Date: Not reported  
SR Alternate Procedure Comments: Not reported  
SA Task ID: 18295  
SA Cleanup Responsible: -  
SA Funding Eligibility Type: -  
SA Actual Cost: Not reported  
SA Completion Date: 07-06-1993  
SA Payment Date: Not reported  
RAP Task ID: 18296  
RAP Cleanup Responsible ID: -  
RAP Funding Eligibility Type: -  
RAP Actual Cost: Not reported  
RAP Completion Date: 03-19-1996  
RAP Payment Date: Not reported  
RAP Last Order Approved: 1996-03-19 00:00:00  
RA Task ID: 93019  
RA Cleanup Responsible: -  
RA Funding Eligibility Type: -  
RA Years to Complete: Not reported  
RA Actual Cost: Not reported

[Click here for Florida Oculus:](#)

**ASBESTOS:**

Name: CIRCLE K FUTURE SITE - KANGAROO GAS STATION  
Address: 3871 SW COLLEGE RD.

Map ID  
Direction  
Distance  
Elevation

MAP FINDINGS

Site

Database(s)

EDR ID Number  
EPA ID Number

**CIRCLE K #2726524 (Continued)**

**S118742954**

City,State,Zip: OCALA, FL 34474  
Facility ID: AS08301094  
Notification ID: 95769  
Notification Type: ORIGINAL  
Project Type: DEMOLITION  
Notification Status: REVIEWED  
Site Name: CIRCLE K - KANGAROO  
Ordered Demolition?: Not reported  
Annual Notification: Not reported  
Owner Name: CIRCLE K STORES, INC.  
Contractor Name: BAY TO BAY PROPERTIES  
Start Date: 02/19/2018  
Finish Date: 03/23/2018  
Cementitious RACM: Not reported  
Cementitious SF: 0  
Floor RACM: Not reported  
Floor SF: 0  
Pipe RACM: Not reported  
Pipe SF: 0  
CF RACM: 0  
Roof RACM: Not reported  
Roof SF: 0  
Surface Mat RACM: Not reported  
Surface Mat SF: 0  
Waste Disposal Site: CASTLEROCK INC. (C & D)  
Waste Disposal Address: 4805 SW 60TH AVENUE  
Waste Disposal City: OCALA  
Waste Disposal State: FL  
Waste Disposal Zip: 34474  
Transporter Name: N/A  
Contractor is Transporter: Not reported  
Waste Disp ID: 45792  
Waste Disp Source: W  
Transporter Address: N/A  
Transporter City: SAFETY HARBOR  
Transporter State: FL  
Transporter Zip: 34695  
Date Receive: 01/23/2018

**DWM CONTAM:**

Name: CIRCLE K #2726524  
Address: 3871 SW COLLEGE RD  
City,State,Zip: OCALA, FL 34474  
Program Site Id: 8944882  
Lat DD: 29  
Lat MM: 8  
Lat SS: Not reported  
Long DD: 82  
Long MM: 11  
Long SS: 16  
Office/ District: CD  
Program Area: PETROLEUM  
Priority Score: Not reported  
Datum: 0  
Method: AGPS  
Facility Status: CLOSED-STCM  
Facility Type: A - Retail Station

Map ID  
Direction  
Distance  
Elevation

MAP FINDINGS

Site

Database(s)

EDR ID Number  
EPA ID Number

**CIRCLE K #2726524 (Continued)**

**S118742954**

Score Effective Date: 2001-01-31 00:00:00  
Score When Ranked: 9  
Rank: 11086  
Operator: Not reported  
Phone: Not reported  
Name Changed: Not reported  
Addr Changed: Not reported  
Related Party ID: 4045  
Primary RP Role: ACCOUNT OWNER  
RP Begin Date: 1/7/2016  
RP Name: CIRCLE K STORES INC  
RP Address1: 1100 SITUS CT #100  
RP Address2: ATTN: STORAGE TANK REGIS  
RP City: RALEIGH  
RP State: NC  
RP Zip5: 27606  
RP Zip4: 4295  
Contact: GRAHAM BIGGS  
RP Phone: (919)774-6700  
RP Extension: 6326  
Site Manager: Not reported

**WASTEWATER:**

Name: KANGAROO EXPRESS INC #6524  
Address: 3871 SW COLLEGE RD  
City,State,Zip: OCALA, FL  
Facility ID: FLR10QF10  
Facility Type: Construction Stormwater GP  
Status: Active - Existing, permitted facility/site for which effluent, reclaimed water or wastewater residual discharge into the environment and/or monitoring is taking place.  
  
District Office: TLST  
NPDES Permitted Site: Not reported  
Environmental Interest: Not reported  
Owner Type: Private  
Permit Capacity: Not reported  
Party Name: Edward Giunta, Assistant Secretary  
Company Name: Circle K Stores, Inc.  
RP Address: 12911 N Telecom Pkwy  
RP Address 2: Not reported  
RP City,Stat,Zip: Temple Terrace FL 33637-0907  
Telephone: 8139106835  
Email: egiunta@circlek.com  
Issue Date: 06/11/2016  
Effective Date: 06/11/2016  
Expiration Date: 06/10/2021  
DOC Description: Generic Permit  
Latitude Degrees: 29  
Latitude Minutes: 8  
Latitude Seconds: 51.76  
Longitude Degrees: 82  
Longitude Minutes: 11  
Longitude Seconds: 18.50  
Treatment: Not reported  
Decode For Fstatus: Active

Map ID  
 Direction  
 Distance  
 Elevation

MAP FINDINGS

Site

Database(s)

EDR ID Number  
 EPA ID Number

**AF169**      **GATORS ONE HOUR CLEANERS**  
**WSW**        **4410 W HIGHWAY 326**  
**< 1/8**        **OCALA, FL 34482**  
**0.032 mi.**  
**167 ft.**      **Site 1 of 2 in cluster AF**

**EDR Hist Cleaner**      **1018887294**  
**N/A**

**Actual:**        EDR Hist Cleaner  
**68 ft.**

<b>Focus Map:</b> 3	Year: Name:	Type:
	1992 GATORS CLEANERS	Garment Pressing And Cleaners' Agents
	1993 GATORS ONE HOUR INC	Coin-Operated Laundries And Cleaning, NEC
	1993 GATORS CLEANERS	Garment Pressing And Cleaners' Agents
	1994 GATORS ONE HOUR CLEANERS	Coin-Operated Laundries And Cleaning, NEC
	1995 GATORS ONE HOUR CLEANERS	Coin-Operated Laundries And Cleaning, NEC

**AF170**      **BIG GATORS INC**  
**WSW**        **4410 W HWY 326**  
**< 1/8**        **OCALA, FL 32675**  
**0.032 mi.**  
**167 ft.**      **Site 2 of 2 in cluster AF**

**EDR Hist Auto**        **1021279690**  
**N/A**

**Actual:**        EDR Hist Auto  
**68 ft.**

<b>Focus Map:</b> 3	Year: Name:	Type:
	1986 BIG GATORS INC	Eating Places
	1987 BIG GATORS INC	Eating Places
	1988 BIG GATORS INC	Eating Places
	1989 BIG GATORS INC	Family Restaurants
	1990 BIG GATORS INC	Family Restaurants
	1991 BIG GATORS INC	Family Restaurants
	1992 GATORS INC	Family Restaurants
	1993 GATORS INC	Family Restaurants
	1994 GATORS INC	Family Restaurants
	1995 GATORS INC	Family Restaurants
	1996 GATORS INC	Family Restaurants
	1999 GATORS INC	Family Restaurants
	2000 GATORS INC	Family Restaurants
	2001 PETES CHEVRON	Gasoline Service Stations, NEC
	2002 PETES CHEVRON	Gasoline Service Stations, NEC
	2003 PETES CHEVRON	Gasoline Service Stations, NEC
	2004 PETES CHEVRON	Gasoline Service Stations, NEC
	2005 PETES CHEVRON	Gasoline Service Stations, NEC
	2006 PETES CHEVRON	Gasoline Service Stations, NEC
	2007 PETES CHEVRON	Gasoline Service Stations, NEC
	2008 PETES CHEVRON	Gasoline Service Stations, NEC
	2009 PETES CHEVRON	Gasoline Service Stations, NEC
	2010 PETES CHEVRON	Gasoline Service Stations, NEC
	2011 PETES CHEVRON	Gasoline Service Stations, NEC

Map ID  
Direction  
Distance  
Elevation

MAP FINDINGS

Site

Database(s)

EDR ID Number  
EPA ID Number

171  
NW  
< 1/8  
0.036 mi.  
190 ft.

**ASPEN DENTAL**  
**3411 SW 36TH TER UNIT 1**  
**OCALA, FL 34474**

**RCRA-VSQQ 1014951975**  
**FLR000193193**

**Actual:**  
**85 ft.**  
**Focus Map:**  
**12**

RCRA Listings:  
Date Form Received by Agency: 20120706  
Handler Name: Aspen Dental  
Handler Address: 3411 SW 36TH TER UNIT 1  
Handler City,State,Zip: OCALA, FL 34474-7462  
EPA ID: FLR000193193  
Contact Name: STEPHANIE DONEGAN  
Contact Address: SANDERS CREEK PKWY  
Contact City,State,Zip: EAST SYRACUSE, NY 13057-1307  
Contact Telephone: 315-454-6000  
Contact Fax: Not reported  
Contact Email: SDONEGAN@ASPENDENTAL.COM  
Contact Title: COMPLIANCE SPEC  
EPA Region: 04  
Land Type: Private  
Federal Waste Generator Description: Conditionally Exempt Small Quantity Generator  
Non-Notifier: Not reported  
Biennial Report Cycle: Not reported  
Accessibility: Not reported  
Active Site Indicator: Handler Activities  
State District Owner: FL  
State District: CD  
Mailing Address: SW 36TH TER UNIT 1  
Mailing City,State,Zip: OCALA, FL 34474-7462  
Owner Name: Lifetime Property 1 Llc  
Owner Type: Private  
Operator Name: Aspen Dental  
Operator Type: Private  
Short-Term Generator Activity: No  
Importer Activity: No  
Mixed Waste Generator: No  
Transporter Activity: No  
Transfer Facility Activity: No  
Recycler Activity with Storage: No  
Small Quantity On-Site Burner Exemption: No  
Smelting Melting and Refining Furnace Exemption: No  
Underground Injection Control: No  
Off-Site Waste Receipt: No  
Universal Waste Indicator: No  
Universal Waste Destination Facility: No  
Federal Universal Waste: No  
Active Site State-Reg Handler: ---  
Federal Facility Indicator: Not reported  
Hazardous Secondary Material Indicator: NN  
Sub-Part K Indicator: Not reported  
2018 GPRC Permit Baseline: Not on the Baseline  
2018 GPRC Renewals Baseline: Not on the Baseline  
202 GPRC Corrective Action Baseline: No  
Subject to Corrective Action Universe: No  
Non-TSDFs Where RCRA CA has Been Imposed Universe: No  
Corrective Action Priority Ranking: No NCAPS ranking  
Environmental Control Indicator: No  
Institutional Control Indicator: No

Map ID  
Direction  
Distance  
Elevation

MAP FINDINGS

Site

Database(s)

EDR ID Number  
EPA ID Number

**ASPEN DENTAL (Continued)**

**1014951975**

Human Exposure Controls Indicator:	N/A
Groundwater Controls Indicator:	N/A
Significant Non-Complier Universe:	No
Unaddressed Significant Non-Complier Universe:	No
Addressed Significant Non-Complier Universe:	No
Significant Non-Complier With a Compliance Schedule Universe:	No
Financial Assurance Required:	Not reported
Handler Date of Last Change:	20130107
Recognized Trader-Importer:	No
Recognized Trader-Exporter:	No
Importer of Spent Lead Acid Batteries:	No
Exporter of Spent Lead Acid Batteries:	No
Recycler Activity Without Storage:	Not reported
Manifest Broker:	Not reported
Sub-Part P Indicator:	No

Hazardous Waste Summary:

Waste Code:	D001
Waste Description:	Ignitable Waste
Waste Code:	D009
Waste Description:	Mercury

Handler - Owner Operator:

Owner/Operator Indicator:	Owner
Owner/Operator Name:	LIFETIME PROPERTY 1 LLC
Legal Status:	Private
Date Became Current:	20110819
Date Ended Current:	Not reported
Owner/Operator Address:	2711 BOONE DR
Owner/Operator City,State,Zip:	DELRAY BEACH, FL 33483-4801
Owner/Operator Telephone:	Not reported
Owner/Operator Telephone Ext:	Not reported
Owner/Operator Fax:	Not reported
Owner/Operator Email:	Not reported

Owner/Operator Indicator:	Operator
Owner/Operator Name:	ASPEN DENTAL
Legal Status:	Private
Date Became Current:	20120706
Date Ended Current:	Not reported
Owner/Operator Address:	281 SANDERS CREEK PKWY
Owner/Operator City,State,Zip:	EAST SYRACUSE, NY 13057-1307
Owner/Operator Telephone:	315-454-6000
Owner/Operator Telephone Ext:	1458
Owner/Operator Fax:	Not reported
Owner/Operator Email:	Not reported

Historic Generators:

Receive Date:	20120706
Handler Name:	ASPEN DENTAL
Federal Waste Generator Description:	Conditionally Exempt Small Quantity Generator
State District Owner:	FI
Large Quantity Handler of Universal Waste:	No
Recognized Trader Importer:	No

Map ID  
Direction  
Distance  
Elevation

MAP FINDINGS

Site

Database(s)

EDR ID Number  
EPA ID Number

**ASPEN DENTAL (Continued)**

**1014951975**

Recognized Trader Exporter: No  
Spent Lead Acid Battery Importer: No  
Spent Lead Acid Battery Exporter: No  
Current Record: Yes  
Non Storage Recycler Activity: Not reported  
Electronic Manifest Broker: Not reported

List of NAICS Codes and Descriptions:

NAICS Code: 62121  
NAICS Description: OFFICES OF DENTISTS

Facility Has Received Notices of Violations:

Violations: No Violations Found

Evaluation Action Summary:

Evaluations: No Evaluations Found

172  
WSW  
< 1/8  
0.038 mi.  
203 ft.

**SHAMROCK STATION**  
**NW 44TH AVE CORNER I75 & CR 326**  
**OCALA, FL 34482**

**FL UST U001378533**  
**N/A**

**Actual:**  
**68 ft.**  
**Focus Map:**  
**3**

UST:  
Facility ID: 9102494  
Name: SHAMROCK STATION  
Address: NW 44TH AVE CORNER I75 & CR 326  
City,State,Zip: Ocala, FL 34482  
Facility Phone: Not reported  
Facility Status: CLOSED  
Facility Type: C  
Type Description: Fuel user/Non-retail  
Depco: P  
Region: STATE  
Positioning Method: UNVR  
Latitude/Longitude: 29 15 55 / 82 11 39

UST:  
Tank ID: 3  
Tank Capacity: 10000  
Tank Location: UNDERGROUND  
Tank Status: B  
Status Date: 08/31/1979  
Install Date: Not reported  
Substance: D  
Content Description: Vehicular Diesel  
Vessel Indicator: TANK  
DEP Contractor: P

Owner:  
Owner ID: 10005  
Owner Name: HIGHLAND TRACTOR CO  
Owner Address: PO BOX 1810  
Owner Address 2: ATTN: STORAGE TANK REGIS  
Owner City,State,Zip: Ocala, FL 34478  
Owner Contact: Not reported



Map ID  
Direction  
Distance  
Elevation

MAP FINDINGS

Site

Database(s)

EDR ID Number  
EPA ID Number

**SHAMROCK STATION (Continued)**

**U001378533**

Owner Phone: 3527324646

Tank ID: 2  
Tank Capacity: 10000  
Tank Location: UNDERGROUND  
Tank Status: B  
Status Date: 08/31/1979  
Install Date: Not reported  
Substance: Y  
Content Description: Unknown/Not Reported  
Vessel Indicator: TANK  
DEP Contractor: P

Owner:  
Owner ID: 10005  
Owner Name: HIGHLAND TRACTOR CO  
Owner Address: PO BOX 1810  
Owner Address 2: ATTN: STORAGE TANK REGIS  
Owner City,State,Zip: OCALA, FL 34478  
Owner Contact: Not reported  
Owner Phone: 3527324646

Tank ID: 1  
Tank Capacity: 10000  
Tank Location: UNDERGROUND  
Tank Status: B  
Status Date: 08/31/1979  
Install Date: Not reported  
Substance: A  
Content Description: Leaded Gas  
Vessel Indicator: TANK  
DEP Contractor: P

Owner:  
Owner ID: 10005  
Owner Name: HIGHLAND TRACTOR CO  
Owner Address: PO BOX 1810  
Owner Address 2: ATTN: STORAGE TANK REGIS  
Owner City,State,Zip: OCALA, FL 34478  
Owner Contact: Not reported  
Owner Phone: 3527324646

173  
East  
< 1/8  
0.039 mi.  
206 ft.

**BRIGGS CONSTRUCTION - OCALA FACILITY**  
3760 NW 17TH PL  
OCALA, FL 34475

FL AST 1000379168  
RCRA NonGen / NLR FLD981918667  
FINDS  
ECHO

Actual:  
65 ft.  
Focus Map:  
8

AST:  
Facility ID: 9103616  
Name: FALCON POWER  
Address: 3760 NW 17TH PLACE  
City,State,Zip: OCALA, FL 34475  
Facility Phone: 9048671570  
Facility Status: OPEN

Map ID  
Direction  
Distance  
Elevation

MAP FINDINGS

Site

Database(s)

EDR ID Number  
EPA ID Number

**BRIGGS CONSTRUCTION - OCALA FACILITY (Continued)**

**1000379168**

Facility Type: C  
Type Description: Fuel user/Non-retail  
Depco: P  
Region: STATE  
Positioning Method: UNVR  
Latitude/Longitude: 29 12 16 / 82 10 59

**Tank:**

Tank ID: 1  
Tank Capacity: 1000  
Tank Location: ABOVEGROUND  
Tank Status: B  
Status Date: 07/01/1995  
Install Date: 7/1/1989  
Substance: D  
Content Description: Vehicular Diesel  
Vessel Indicator: TANK  
DEP Contractor: P

**Owner:**

Owner ID: 38273  
Owner Name: FALCON POWER INC  
Owner Address: 1583 CENTRAL FL PKY  
Owner Address 2: Not reported  
Owner City,State,Zip: ORLANDO, FL 32821  
Owner Contact: THERSA SILER  
Owner Phone: 6022693221

Tank ID: 2  
Tank Capacity: 500  
Tank Location: ABOVEGROUND  
Tank Status: U  
Status Date: 07/01/1995  
Install Date: 7/1/1995  
Substance: D  
Content Description: Vehicular Diesel  
Vessel Indicator: TANK  
DEP Contractor: P

**Owner:**

Owner ID: 38273  
Owner Name: FALCON POWER INC  
Owner Address: 1583 CENTRAL FL PKY  
Owner Address 2: Not reported  
Owner City,State,Zip: ORLANDO, FL 32821  
Owner Contact: THERSA SILER  
Owner Phone: 6022693221

**RCRA Listings:**

Date Form Received by Agency: 20100419  
Handler Name: Briggs Construction - Ocala Facility  
Handler Address: 3760 NW 17TH PL  
Handler City,State,Zip: OCALA, FL 34475-4536  
EPA ID: FLD981918667  
Contact Name: SALLY DARBY

Map ID  
 Direction  
 Distance  
 Elevation

MAP FINDINGS

Site

Database(s)

EDR ID Number  
 EPA ID Number

**BRIGGS CONSTRUCTION - OCALA FACILITY (Continued)**

**1000379168**

Contact Address:	ALICO RD
Contact City,State,Zip:	FORT MYERS, FL 33912-6002
Contact Telephone:	941-267-8118
Contact Fax:	Not reported
Contact Email:	Not reported
Contact Title:	Not reported
EPA Region:	04
Land Type:	Private
Federal Waste Generator Description:	Not a generator, verified
Non-Notifier:	Not reported
Biennial Report Cycle:	Not reported
Accessibility:	Not reported
Active Site Indicator:	Not reported
State District Owner:	FI
State District:	CD
Mailing Address:	NW 17TH PL
Mailing City,State,Zip:	OCALA, FL 34475-4536
Owner Name:	Theresa Siler
Owner Type:	Private
Operator Name:	Not reported
Operator Type:	Not reported
Short-Term Generator Activity:	No
Importer Activity:	No
Mixed Waste Generator:	No
Transporter Activity:	No
Transfer Facility Activity:	No
Recycler Activity with Storage:	No
Small Quantity On-Site Burner Exemption:	No
Smelting Melting and Refining Furnace Exemption:	No
Underground Injection Control:	No
Off-Site Waste Receipt:	No
Universal Waste Indicator:	No
Universal Waste Destination Facility:	No
Federal Universal Waste:	No
Active Site State-Reg Handler:	---
Federal Facility Indicator:	Not reported
Hazardous Secondary Material Indicator:	N
Sub-Part K Indicator:	Not reported
2018 GPRC Permit Baseline:	Not on the Baseline
2018 GPRC Renewals Baseline:	Not on the Baseline
202 GPRC Corrective Action Baseline:	No
Subject to Corrective Action Universe:	No
Non-TSDFs Where RCRA CA has Been Imposed Universe:	No
Corrective Action Priority Ranking:	No NCAPS ranking
Environmental Control Indicator:	No
Institutional Control Indicator:	No
Human Exposure Controls Indicator:	N/A
Groundwater Controls Indicator:	N/A
Significant Non-Complier Universe:	No
Unaddressed Significant Non-Complier Universe:	No
Addressed Significant Non-Complier Universe:	No
Significant Non-Complier With a Compliance Schedule Universe:	No
Financial Assurance Required:	Not reported
Handler Date of Last Change:	20110623
Recognized Trader-Importer:	No
Recognized Trader-Exporter:	No
Importer of Spent Lead Acid Batteries:	No

Map ID  
Direction  
Distance  
Elevation

MAP FINDINGS

Site

Database(s)

EDR ID Number  
EPA ID Number

**BRIGGS CONSTRUCTION - OCALA FACILITY (Continued)**

**1000379168**

Exporter of Spent Lead Acid Batteries: No  
Recycler Activity Without Storage: No  
Manifest Broker: No  
Sub-Part P Indicator: No

Hazardous Waste Summary:

Waste Code: D001  
Waste Description: Ignitable Waste

Handler - Owner Operator:

Owner/Operator Indicator: Owner  
Owner/Operator Name: THERESA SILER  
Legal Status: Private  
Date Became Current: 20010725  
Date Ended Current: Not reported  
Owner/Operator Address: 1411 N 27TH AVE  
Owner/Operator City,State,Zip: PHOENIX, AZ 85009-3602  
Owner/Operator Telephone: Not reported  
Owner/Operator Telephone Ext: Not reported  
Owner/Operator Fax: Not reported  
Owner/Operator Email: Not reported

Owner/Operator Indicator: Owner  
Owner/Operator Name: THERESA SILER  
Legal Status: Private  
Date Became Current: 20010725  
Date Ended Current: Not reported  
Owner/Operator Address: 1411 N 27TH AVE  
Owner/Operator City,State,Zip: PHOENIX, AZ 85009-3602  
Owner/Operator Telephone: Not reported  
Owner/Operator Telephone Ext: Not reported  
Owner/Operator Fax: Not reported  
Owner/Operator Email: Not reported

Historic Generators:

Receive Date: 20100419  
Handler Name: BRIGGS CONSTRUCTION - OCALA FACILITY  
Federal Waste Generator Description: Not a generator, verified  
State District Owner: FI  
Large Quantity Handler of Universal Waste: No  
Recognized Trader Importer: No  
Recognized Trader Exporter: No  
Spent Lead Acid Battery Importer: No  
Spent Lead Acid Battery Exporter: No  
Current Record: Yes  
Non Storage Recycler Activity: Not reported  
Electronic Manifest Broker: Not reported

Receive Date: 19950727  
Handler Name: BRIGGS CONSTRUCTION - OCALA FACILITY  
Federal Waste Generator Description: Small Quantity Generator  
State District Owner: FI  
Large Quantity Handler of Universal Waste: No  
Recognized Trader Importer: No  
Recognized Trader Exporter: No

Map ID  
Direction  
Distance  
Elevation

MAP FINDINGS

Site

Database(s)

EDR ID Number  
EPA ID Number

**BRIGGS CONSTRUCTION - OCALA FACILITY (Continued)**

**1000379168**

Spent Lead Acid Battery Importer: No  
Spent Lead Acid Battery Exporter: No  
Current Record: No  
Non Storage Recycler Activity: Not reported  
Electronic Manifest Broker: Not reported

List of NAICS Codes and Descriptions:  
NAICS Codes: No NAICS Codes Found

Facility Has Received Notices of Violations:  
Violations: No Violations Found

Evaluation Action Summary:  
Evaluations: No Evaluations Found

FINDS:  
Registry ID: 110002553166

[Click Here for FRS Facility Detail Report:](#)

Environmental Interest/Information System:

RCRAInfo is a national information system that supports the Resource Conservation and Recovery Act (RCRA) program through the tracking of events and activities related to facilities that generate, transport, and treat, store, or dispose of hazardous waste. RCRAInfo allows RCRA program staff to track the notification, permit, compliance, and corrective action activities required under RCRA. Florida Environmental System Today Application (FIESTA) Data Maintenance (FDM) system maintains entity, environmental interest and affiliation data for the State of Florida.

[Click this hyperlink](#) while viewing on your computer to access additional FINDS: detail in the EDR Site Report.

ECHO:  
Envid: 1000379168  
Registry ID: 110002553166  
DFR URL: <http://echo.epa.gov/detailed-facility-report?fid=110002553166>  
Name: BRIGGS CONSTRUCTION - OCALA FACILITY  
Address: 3760 NW 17TH PL  
City,State,Zip: OCALA, FL 34475

174  
South  
< 1/8  
0.039 mi.  
208 ft.

**SHEFFIELD TRUCK STOP**  
4032 NW DR 326  
OCALA, FL 34474

RCRA NonGen / NLR 1000502218  
FINDS FLD984223701  
ECHO

Actual:  
72 ft.  
Focus Map:  
4

RCRA Listings:  
Date Form Received by Agency: 20050526  
Handler Name: Sheffield Truck Stop  
Handler Address: 4032 NW DR 326  
Handler City,State,Zip: OCALA, FL 32675  
EPA ID: FLD984223701  
Contact Name: THOMAS WILEY  
Contact Address: NW SR 326

Map ID  
 Direction  
 Distance  
 Elevation

MAP FINDINGS

Site

Database(s)

EDR ID Number  
 EPA ID Number

**SHEFFIELD TRUCK STOP (Continued)**

**1000502218**

Contact City,State,Zip:	OCALA, FL 32675
Contact Telephone:	904-732-6667
Contact Fax:	Not reported
Contact Email:	Not reported
Contact Title:	GEN MANAGER
EPA Region:	04
Land Type:	Private
Federal Waste Generator Description:	Not a generator, verified
Non-Notifier:	Not reported
Biennial Report Cycle:	Not reported
Accessibility:	Not reported
Active Site Indicator:	Not reported
State District Owner:	FI
State District:	CD
Mailing Address:	NW SR 326
Mailing City,State,Zip:	OCALA, FL 32675
Owner Name:	Thomas Wiley
Owner Type:	Private
Operator Name:	Not reported
Operator Type:	Not reported
Short-Term Generator Activity:	No
Importer Activity:	No
Mixed Waste Generator:	No
Transporter Activity:	No
Transfer Facility Activity:	No
Recycler Activity with Storage:	No
Small Quantity On-Site Burner Exemption:	No
Smelting Melting and Refining Furnace Exemption:	No
Underground Injection Control:	No
Off-Site Waste Receipt:	No
Universal Waste Indicator:	No
Universal Waste Destination Facility:	No
Federal Universal Waste:	No
Active Site State-Reg Handler:	---
Federal Facility Indicator:	Not reported
Hazardous Secondary Material Indicator:	N
Sub-Part K Indicator:	Not reported
2018 GPRC Permit Baseline:	Not on the Baseline
2018 GPRC Renewals Baseline:	Not on the Baseline
202 GPRC Corrective Action Baseline:	No
Subject to Corrective Action Universe:	No
Non-TSDFs Where RCRA CA has Been Imposed Universe:	No
Corrective Action Priority Ranking:	No NCAPS ranking
Environmental Control Indicator:	No
Institutional Control Indicator:	No
Human Exposure Controls Indicator:	N/A
Groundwater Controls Indicator:	N/A
Significant Non-Complier Universe:	No
Unaddressed Significant Non-Complier Universe:	No
Addressed Significant Non-Complier Universe:	No
Significant Non-Complier With a Compliance Schedule Universe:	No
Financial Assurance Required:	Not reported
Handler Date of Last Change:	20110623
Recognized Trader-Importer:	No
Recognized Trader-Exporter:	No
Importer of Spent Lead Acid Batteries:	No
Exporter of Spent Lead Acid Batteries:	No

Map ID  
Direction  
Distance  
Elevation

MAP FINDINGS

Site

Database(s)

EDR ID Number  
EPA ID Number

**SHEFFIELD TRUCK STOP (Continued)**

**1000502218**

Recycler Activity Without Storage: No  
Manifest Broker: No  
Sub-Part P Indicator: No

Hazardous Waste Summary:

Waste Code: D001  
Waste Description: Ignitable Waste

Waste Code: D008  
Waste Description: Lead

Handler - Owner Operator:

Owner/Operator Indicator: Owner  
Owner/Operator Name: THOMAS WILEY  
Legal Status: Private  
Date Became Current: 19961018  
Date Ended Current: Not reported  
Owner/Operator Address: 4032 NW SR 326  
Owner/Operator City,State,Zip: OCALA, FL 32675  
Owner/Operator Telephone: Not reported  
Owner/Operator Telephone Ext: Not reported  
Owner/Operator Fax: Not reported  
Owner/Operator Email: Not reported

Owner/Operator Indicator: Owner  
Owner/Operator Name: THOMAS WILEY  
Legal Status: Private  
Date Became Current: 19961018  
Date Ended Current: Not reported  
Owner/Operator Address: 4032 NW SR 326  
Owner/Operator City,State,Zip: OCALA, FL 32675  
Owner/Operator Telephone: Not reported  
Owner/Operator Telephone Ext: Not reported  
Owner/Operator Fax: Not reported  
Owner/Operator Email: Not reported

Historic Generators:

Receive Date: 20050526  
Handler Name: SHEFFIELD TRUCK STOP  
Federal Waste Generator Description: Not a generator, verified  
State District Owner: FI  
Large Quantity Handler of Universal Waste: No  
Recognized Trader Importer: No  
Recognized Trader Exporter: No  
Spent Lead Acid Battery Importer: No  
Spent Lead Acid Battery Exporter: No  
Current Record: Yes  
Non Storage Recycler Activity: Not reported  
Electronic Manifest Broker: Not reported

Receive Date: 19911209  
Handler Name: SHEFFIELD TRUCK STOP  
Federal Waste Generator Description: Small Quantity Generator  
State District Owner: FI  
Large Quantity Handler of Universal Waste: No

Map ID  
Direction  
Distance  
Elevation

MAP FINDINGS

Site

Database(s)

EDR ID Number  
EPA ID Number

**SHEFFIELD TRUCK STOP (Continued)**

**1000502218**

Recognized Trader Importer:	No
Recognized Trader Exporter:	No
Spent Lead Acid Battery Importer:	No
Spent Lead Acid Battery Exporter:	No
Current Record:	No
Non Storage Recycler Activity:	Not reported
Electronic Manifest Broker:	Not reported

List of NAICS Codes and Descriptions:

NAICS Code:	44711
NAICS Description:	GASOLINE STATIONS WITH CONVENIENCE STORES
NAICS Code:	44719
NAICS Description:	OTHER GASOLINE STATIONS

Has the Facility Received Notices of Violations:

Found Violation:	No
Agency Which Determined Violation:	Not reported
Violation Short Description:	Not reported
Date Violation was Determined:	Not reported
Actual Return to Compliance Date:	Not reported
Return to Compliance Qualifier:	Not reported
Violation Responsible Agency:	Not reported
Scheduled Compliance Date:	Not reported
Enforcement Identifier:	Not reported
Date of Enforcement Action:	Not reported
Enforcement Responsible Agency:	Not reported
Enforcement Docket Number:	Not reported
Enforcement Attorney:	Not reported
Corrective Action Component:	Not reported
Appeal Initiated Date:	Not reported
Appeal Resolution Date:	Not reported
Disposition Status Date:	Not reported
Disposition Status:	Not reported
Disposition Status Description:	Not reported
Consent/Final Order Sequence Number:	Not reported
Consent/Final Order Respondent Name:	Not reported
Consent/Final Order Lead Agency:	Not reported
Enforcement Type:	Not reported
Enforcement Responsible Person:	Not reported
Enforcement Responsible Sub-Organization:	Not reported
SEP Sequence Number:	Not reported
SEP Expenditure Amount:	Not reported
SEP Scheduled Completion Date:	Not reported
SEP Actual Date:	Not reported
SEP Defaulted Date:	Not reported
SEP Type:	Not reported
SEP Type Description:	Not reported
Proposed Amount:	Not reported
Final Monetary Amount:	Not reported
Paid Amount:	Not reported
Final Count:	Not reported
Final Amount:	Not reported
Found Violation:	Yes
Agency Which Determined Violation:	State



Map ID  
Direction  
Distance  
Elevation

MAP FINDINGS

Site

Database(s)

EDR ID Number  
EPA ID Number

**SHEFFIELD TRUCK STOP (Continued)**

**1000502218**

Violation Short Description:	Generators - General
Date Violation was Determined:	19911030
Actual Return to Compliance Date:	19920319
Return to Compliance Qualifier:	Unverifiable
Violation Responsible Agency:	State
Scheduled Compliance Date:	Not reported
Enforcement Identifier:	125
Date of Enforcement Action:	19911231
Enforcement Responsible Agency:	State
Enforcement Docket Number:	Not reported
Enforcement Attorney:	Not reported
Corrective Action Component:	No
Appeal Initiated Date:	Not reported
Appeal Resolution Date:	Not reported
Disposition Status Date:	Not reported
Disposition Status:	Not reported
Disposition Status Description:	Not reported
Consent/Final Order Sequence Number:	Not reported
Consent/Final Order Respondent Name:	Not reported
Consent/Final Order Lead Agency:	Not reported
Enforcement Type:	DEP WARNING LETTER
Enforcement Responsible Person:	TBD
Enforcement Responsible Sub-Organization:	CD
SEP Sequence Number:	Not reported
SEP Expenditure Amount:	Not reported
SEP Scheduled Completion Date:	Not reported
SEP Actual Date:	Not reported
SEP Defaulted Date:	Not reported
SEP Type:	Not reported
SEP Type Description:	Not reported
Proposed Amount:	Not reported
Final Monetary Amount:	Not reported
Paid Amount:	Not reported
Final Count:	Not reported
Final Amount:	Not reported
Found Violation:	No
Agency Which Determined Violation:	Not reported
Violation Short Description:	Not reported
Date Violation was Determined:	Not reported
Actual Return to Compliance Date:	Not reported
Return to Compliance Qualifier:	Not reported
Violation Responsible Agency:	Not reported
Scheduled Compliance Date:	Not reported
Enforcement Identifier:	Not reported
Date of Enforcement Action:	Not reported
Enforcement Responsible Agency:	Not reported
Enforcement Docket Number:	Not reported
Enforcement Attorney:	Not reported
Corrective Action Component:	Not reported
Appeal Initiated Date:	Not reported
Appeal Resolution Date:	Not reported
Disposition Status Date:	Not reported
Disposition Status:	Not reported
Disposition Status Description:	Not reported
Consent/Final Order Sequence Number:	Not reported
Consent/Final Order Respondent Name:	Not reported

Map ID  
 Direction  
 Distance  
 Elevation

MAP FINDINGS

Site

Database(s)

EDR ID Number  
 EPA ID Number

**SHEFFIELD TRUCK STOP (Continued)**

**1000502218**

Consent/Final Order Lead Agency:		Not reported
Enforcement Type:	Not reported	
Enforcement Responsible Person:		Not reported
Enforcement Responsible Sub-Organization:		Not reported
SEP Sequence Number:	Not reported	
SEP Expenditure Amount:		Not reported
SEP Scheduled Completion Date:		Not reported
SEP Actual Date:		Not reported
SEP Defaulted Date:		Not reported
SEP Type:		Not reported
SEP Type Description:		Not reported
Proposed Amount:		Not reported
Final Monetary Amount:		Not reported
Paid Amount:		Not reported
Final Count:		Not reported
Final Amount:		Not reported

Evaluation Action Summary:

Evaluation Date:	19940602
Evaluation Responsible Agency:	State
Found Violation:	No
Evaluation Type Description:	COMPLIANCE EVALUATION INSPECTION ON-SITE
Evaluation Responsible Person Identifier:	TBD
Evaluation Responsible Sub-Organization:	CD
Actual Return to Compliance Date:	Not reported
Scheduled Compliance Date:	Not reported
Date of Request:	Not reported
Date Response Received:	Not reported
Request Agency:	Not reported
Former Citation:	Not reported

Evaluation Date:	19910815
Evaluation Responsible Agency:	State
Found Violation:	Yes
Evaluation Type Description:	COMPLIANCE EVALUATION INSPECTION ON-SITE
Evaluation Responsible Person Identifier:	TBD
Evaluation Responsible Sub-Organization:	CD
Actual Return to Compliance Date:	19920319
Scheduled Compliance Date:	Not reported
Date of Request:	Not reported
Date Response Received:	Not reported
Request Agency:	Not reported
Former Citation:	Not reported

Evaluation Date:	19941103
Evaluation Responsible Agency:	State
Found Violation:	No
Evaluation Type Description:	COMPLIANCE EVALUATION INSPECTION ON-SITE
Evaluation Responsible Person Identifier:	TBD
Evaluation Responsible Sub-Organization:	CD
Actual Return to Compliance Date:	Not reported
Scheduled Compliance Date:	Not reported
Date of Request:	Not reported
Date Response Received:	Not reported
Request Agency:	Not reported
Former Citation:	Not reported

Map ID  
 Direction  
 Distance  
 Elevation

MAP FINDINGS

Site

Database(s)

EDR ID Number  
 EPA ID Number

**SHEFFIELD TRUCK STOP (Continued)**

**1000502218**

**FINDS:**

Registry ID: 110007456449

[Click Here for FRS Facility Detail Report:](#)

**Environmental Interest/Information System:**

RCRAInfo is a national information system that supports the Resource Conservation and Recovery Act (RCRA) program through the tracking of events and activities related to facilities that generate, transport, and treat, store, or dispose of hazardous waste. RCRAInfo allows RCRA program staff to track the notification, permit, compliance, and corrective action activities required under RCRA.

Florida Environmental System Today Application (FIESTA) Data Maintenance (FDM) system maintains entity, environmental interest and affiliation data for the State of Florida.

[Click this hyperlink](#) while viewing on your computer to access additional FINDS: detail in the EDR Site Report.

**ECHO:**

Envid: 1000502218  
 Registry ID: 110007456449  
 DFR URL: <http://echo.epa.gov/detailed-facility-report?fid=110007456449>  
 Name: SHEFFIELD TRUCK STOP  
 Address: 4032 NW DR 326  
 City,State,Zip: OCALA, FL 34474

**AG175**  
**West**  
**< 1/8**  
**0.059 mi.**  
**313 ft.**

**LEESBURG MOTEL INVESTMENT INC**  
**4040 W SILVER SPRINGS BLVD**  
**OCALA, FL 32675**  
**Site 1 of 2 in cluster AG**

**FL LUST** **U001361722**  
**FL UST** **N/A**  
**FL ASBESTOS**  
**FL DWM CONTAM**

**Actual:**  
**63 ft.**  
**Focus Map:**  
**10**

**LUST:**  
 Name: LEESBURG MOTEL INVESTMENT INC  
 Address: 4040 W SILVER SPRINGS BLVD  
 City,State,Zip: OCALA, FL 32675  
 Region: STATE  
 Facility Id: 9063908  
 Facility Status: CLOSED  
 Facility Type: C - Fuel user/Non-retail  
 Facility Phone: (904)629-8850  
 Facility Cleanup Rank: Not reported  
 District: Central District  
 Lat/Long (dms): 29 11 8.4238 / 82 11 19.7247999  
 Section: Not reported  
 Township: Not reported  
 Range: Not reported  
 Feature: Not reported  
 Method: UNVR  
 Datum: 0  
 Score: 60  
 Score Effective Date: 1999-08-30 00:00:00  
 Score When Ranked: Not reported  
 Operator: BEERS, MICHAEL  
 Name Update: 2000-05-01 00:00:00  
 Address Update: Not reported

Map ID  
Direction  
Distance  
Elevation

MAP FINDINGS

Site

Database(s)

EDR ID Number  
EPA ID Number

**LEESBURG MOTEL INVESTMENT INC (Continued)**

**U001361722**

Petroleum Cleanup PCT Facility Score:

Facility Cleanup Status: CMPL - COMPLETED  
Contact: Not reported  
Contact Company: OCALA PARTNERS  
Contact Address: 104 PROSPECT AVE  
Contact City/State/Zip: HACKENSACK, NJ 7601  
Phone: (0)-  
Bad Address Ind: N  
State: FL  
Zip: 32675, 4049  
Score: 60  
Score Effective Date: 1999-08-30 00:00:00  
Related Party ID: 15704  
Primary RP Role: ACCOUNT OWNER  
RP Begin Date: 1991-05-24  
RP Zip: Not reported  
RP Extension: Not reported

Discharge Cleanup Summary:

Discharge Date: 6/14/1990  
PCT Discharge Combined: Not reported  
Cleanup Required: R - CLEANUP REQUIRED  
Discharge Cleanup Status: SRCR - SRCR COMPLETE  
Disch Cleanup Status Date: 4/29/2002  
Cleanup Work Status: COMPLETED  
Information Source: A - ABANDONED TANK RESTORATION  
Other Source Description: Not reported  
Eligibility Indicator: E - ELIGIBLE  
Site Manager: ALLEN\_T  
Site Mgr End Date: 10/16/2002  
Tank Office: PCTM6 - PETROLEUM CLEANUP TEAM 6

Petroleum Cleanup Program Eligibility:

Facility ID: 9063908  
Discharge Date: 6/14/1990  
Pct Discharge Combined With: Not reported  
Cleanup Required: R - CLEANUP REQUIRED  
Discharge Cleanup Status: SRCR - SRCR COMPLETE  
Disch Cleanup Status Date: 4/29/2002  
Cleanup Work Status: COMPLETED  
Information Source: Not reported  
Other Source Description: Not reported  
Application Received Date: Not reported  
Cleanup Program: A - ABANDONED TANK RESTORATION PROGRAM  
Eligibility Status: Not reported  
Elig Status Date: Not reported  
Letter Of Intent Date: Not reported  
Redetermined: Not reported  
Inspection Date: Not reported  
Site Manager: ALLEN\_T  
Site Mgr End Date: 10/16/2002  
Tank Office: PCTM6 - PETROLEUM CLEANUP TEAM 6  
Deductible Amount: Not reported  
Deductible Paid To Date: Not reported  
Co-Pay Amount: Not reported  
Co-Pay Paid To Date: Not reported  
Cap Amount: Not reported

Map ID  
Direction  
Distance  
Elevation

MAP FINDINGS

Site

Database(s)

EDR ID Number  
EPA ID Number

LEESBURG MOTEL INVESTMENT INC (Continued)

U001361722

Contaminated Media:

Discharge Date: 6/14/1990  
Pct Discharge Combined With: Not reported  
Cleanup Required: R - CLEANUP REQUIRED  
Discharge Cleanup Status: SRCR - SRCR COMPLETE  
Disch Cleanup Status Date: 4/29/2002  
Cleanup Work Status: COMPLETED  
Information Source: A - ABANDONED TANK RESTORATION  
Other Source Description: Not reported  
Elig Indicator: E - ELIGIBLE  
Site Manager: ALLEN\_T  
Site Mgr End Date: 10/16/2002  
Tank Office: PCTM6 - PETROLEUM CLEANUP TEAM  
Contaminated Drinking Wells: 0  
Contaminated Monitoring Well: No  
Contaminated Soil: Yes  
Contaminated Surface Water: No  
Contaminated Ground Water: No  
Pollutant: P - Generic Gasoline  
Pollutant Other Description: Not reported  
Gallons Discharged: Not reported

Task Information:

District: CD  
Facility ID: 9063908  
Facility Status: CLOSED  
Facility Type: C - Fuel user/Non-retail -  
County: MARION  
County ID: 42  
Cleanup Eligibility Status: E  
Source Effective Date: 04-29-2002  
Discharge Date: 06-14-1990  
Cleanup Required: R - CLEANUP REQUIRED  
Discharge Cleanup Status: SRCR - SRCR COMPLETE  
Disch Cleanup Status Date: 04-29-2002  
SRC Action Type: SRCR - SITE REHABILITATION COMPLETION REPORT  
SRC Submit Date: 12-03-2001  
SRC Review Date: 01-22-2002  
SRC Completion Status: A - APPROVED  
SRC Issue Date: 04-29-2002  
SRC Comment: Not reported  
Cleanup Work Status: COMPLETED  
Site Mgr: ALLEN\_T  
Site Mgr End Date: 10-16-2002  
Tank Office: PCTM6 - Team 6  
SR Task ID: Not reported  
SR Cleanup Responsible: -  
SR Funding Eligibility Type: -  
SR Actual Cost: Not reported  
SR Completion Date: Not reported  
SR Payment Date: Not reported  
SR Oral Date: Not reported  
SR Written Date: Not reported  
SR Soil Removal: Not reported  
SR Free Product Removal: Not reported  
SR Soil Tonnage Removed: Not reported  
SR Soil Treatment: Not reported

Map ID  
Direction  
Distance  
Elevation

MAP FINDINGS

Site

Database(s)

EDR ID Number  
EPA ID Number

**LEESBURG MOTEL INVESTMENT INC (Continued)**

**U001361722**

SR Other Treatment: Not reported  
SR Alternate Proc Received Date: Not reported  
SR Alternate Procedure Status: Not reported  
SR Alternate Procedure Status Date: Not reported  
SR Alternate Procedure Comments: Not reported  
SA Task ID: 65528  
SA Cleanup Responsible: -  
SA Funding Eligibility Type: -  
SA Actual Cost: Not reported  
SA Completion Date: Not reported  
SA Payment Date: Not reported  
RAP Task ID: Not reported  
RAP Cleanup Responsible ID: -  
RAP Funding Eligibility Type: -  
RAP Actual Cost: Not reported  
RAP Completion Date: Not reported  
RAP Payment Date: Not reported  
RAP Last Order Approved: Not reported  
RA Task ID: 68484  
RA Cleanup Responsible: -  
RA Funding Eligibility Type: -  
RA Years to Complete: 0  
RA Actual Cost: Not reported

Click here for Florida Oculus:

UST:

Facility ID: 9063908  
Name: LEESBURG MOTEL INVESTMENT INC  
Address: 4040 W SILVER SPRINGS BLVD  
City,State,Zip: OCALA, FL 32675  
Facility Phone: 9046298850  
Facility Status: CLOSED  
Facility Type: C  
Type Description: Fuel user/Non-retail  
Depco: P  
Region: STATE  
Positioning Method: UNVR  
Latitude/Longitude: 29 11 20 / 82 11 19

UST:

Tank ID: 1  
Tank Capacity: 8000  
Tank Location: UNDERGROUND  
Tank Status: B  
Status Date: 06/30/1990  
Install Date: Not reported  
Substance: P  
Content Description: Generic Gasoline  
Vessel Indicator: TANK  
DEP Contractor: P

Owner:

Owner ID: 15704  
Owner Name: OCALA PARTNERS  
Owner Address: 104 PROSPECT AVE  
Owner Address 2: Not reported  
Owner City,State,Zip: HACKENSACK, NJ 7601

Map ID  
Direction  
Distance  
Elevation

MAP FINDINGS

Site

Database(s)

EDR ID Number  
EPA ID Number

**LEESBURG MOTEL INVESTMENT INC (Continued)**

**U001361722**

Owner Contact: Not reported  
Owner Phone: 0

Tank ID: 2  
Tank Capacity: 8000  
Tank Location: UNDERGROUND  
Tank Status: B  
Status Date: 06/30/1990  
Install Date: Not reported  
Substance: P  
Content Description: Generic Gasoline  
Vessel Indicator: TANK  
DEP Contractor: P

**Owner:**

Owner ID: 15704  
Owner Name: OCALA PARTNERS  
Owner Address: 104 PROSPECT AVE  
Owner Address 2: Not reported  
Owner City,State,Zip: HACKENSACK, NJ 7601  
Owner Contact: Not reported  
Owner Phone: 0

Tank ID: 3  
Tank Capacity: 8000  
Tank Location: UNDERGROUND  
Tank Status: B  
Status Date: 06/30/1990  
Install Date: Not reported  
Substance: P  
Content Description: Generic Gasoline  
Vessel Indicator: TANK  
DEP Contractor: P

**Owner:**

Owner ID: 15704  
Owner Name: OCALA PARTNERS  
Owner Address: 104 PROSPECT AVE  
Owner Address 2: Not reported  
Owner City,State,Zip: HACKENSACK, NJ 7601  
Owner Contact: Not reported  
Owner Phone: 0

**ASBESTOS:**

Name: COMFORT INN MOTEL/ BI REALTY LLC  
Address: 4040 W SILVER SPRINGS BLVD  
City,State,Zip: OCALA, FL 34475  
Facility ID: AS08301101  
Notification ID: 96670  
Notification Type: ORIGINAL  
Project Type: DEMOLITION  
Notification Status: REVIEWED  
Site Name: COMFORT INN  
Ordered Demolition?: N

Map ID  
Direction  
Distance  
Elevation

MAP FINDINGS

Site

Database(s)

EDR ID Number  
EPA ID Number

**LEESBURG MOTEL INVESTMENT INC (Continued)**

**U001361722**

Annual Notification: Not reported  
Owner Name: BI REALTY LLC  
Contractor Name: COLBERT CONSTRUCTION, INC.  
Start Date: 02/19/2018  
Finish Date: 04/30/2018  
Cementitious RACM: Not reported  
Cementitious SF: Not reported  
Floor RACM: Not reported  
Floor SF: Not reported  
Pipe RACM: Not reported  
Pipe SF: Not reported  
CF RACM: Not reported  
Roof RACM: Not reported  
Roof SF: Not reported  
Surface Mat RACM: Not reported  
Surface Mat SF: Not reported  
Waste Disposal Site: FRIENDS RECYCLING FORMERLY OCALA RECYCLING  
Waste Disposal Address: 2350 NW 27TH AVE.  
Waste Disposal City: OCALA  
Waste Disposal State: FL  
Waste Disposal Zip: 34475-3330  
Transporter Name: Not reported  
Contractor is Transporter: Not reported  
Waste Disp ID: 21012  
Waste Disp Source: W  
Transporter Address: Not reported  
Transporter City: Not reported  
Transporter State: FL  
Transporter Zip: Not reported  
Date Receive: 03/13/2018

**DWM CONTAM:**

Name: LEESBURG MOTEL INVESTMENT INC  
Address: 4040 W SILVER SPRINGS BLVD  
City,State,Zip: OCALA, FL  
Program Site Id: 9063908  
Lat DD: 29  
Lat MM: 11  
Lat SS: Not reported  
Long DD: 82  
Long MM: 11  
Long SS: 19  
Office/ District: CD  
Program Area: PETROLEUM  
Priority Score: Not reported  
Datum: 0  
Method: UNVR  
Facility Status: CLOSED-STCM  
Facility Type: Not reported  
Score Effective Date: Not reported  
Score When Ranked: Not reported  
Rank: Not reported  
Operator: Not reported  
Phone: Not reported  
Name Changed: Not reported  
Addr Changed: Not reported  
Related Party ID: Not reported



Map ID  
Direction  
Distance  
Elevation

MAP FINDINGS

Site

Database(s)

EDR ID Number  
EPA ID Number

LEESBURG MOTEL INVESTMENT INC (Continued)

U001361722

Primary RP Role: Not reported  
RP Begin Date: Not reported  
RP Name: Not reported  
RP Address1: Not reported  
RP Address2: Not reported  
RP City: Not reported  
RP State: Not reported  
RP Zip5: Not reported  
RP Zip4: Not reported  
Contact: Not reported  
RP Phone: Not reported  
RP Extension: Not reported  
Site Manager: Not reported

AH176  
WSW  
< 1/8  
0.060 mi.  
317 ft.

HIGHLAND TRACTOR CO  
7398 NW 44TH AVE  
OCALA, FL 34482  
Site 1 of 2 in cluster AH

RCRA-VSQQ 1000699093  
FINDS FLD079213260  
ECHO

Actual:  
66 ft.

RCRA Listings:

Focus Map:  
3

Date Form Received by Agency: 20131023  
Handler Name: Highland Tractor Co  
Handler Address: 7398 NW 44TH AVE  
Handler City,State,Zip: OCALA, FL 34482-2218  
EPA ID: FLD079213260  
Contact Name: CAROL LAPIERRE  
Contact Address: PO BOX 1810  
Contact City,State,Zip: OCALA, FL 34478-1810  
Contact Telephone: 904-732-4646  
Contact Fax: Not reported  
Contact Email: Not reported  
Contact Title: Not reported  
EPA Region: 04  
Land Type: Private  
Federal Waste Generator Description: Conditionally Exempt Small Quantity Generator  
Non-Notifier: Not reported  
Biennial Report Cycle: Not reported  
Accessibility: Not reported  
Active Site Indicator: Handler Activities  
State District Owner: FL  
State District: CD  
Mailing Address: PO BOX 1810  
Mailing City,State,Zip: OCALA, FL 34478-1810  
Owner Name: Varner Sid  
Owner Type: Private  
Operator Name: Carol Lapierre  
Operator Type: Private  
Short-Term Generator Activity: No  
Importer Activity: No  
Mixed Waste Generator: No  
Transporter Activity: No  
Transfer Facility Activity: No  
Recycler Activity with Storage: No  
Small Quantity On-Site Burner Exemption: No  
Smelting Melting and Refining Furnace Exemption: No  
Underground Injection Control: No  
Off-Site Waste Receipt: No

Map ID  
 Direction  
 Distance  
 Elevation

MAP FINDINGS

Site

Database(s)

EDR ID Number  
 EPA ID Number

**HIGHLAND TRACTOR CO (Continued)**

**1000699093**

Universal Waste Indicator:	No
Universal Waste Destination Facility:	No
Federal Universal Waste:	No
Active Site State-Reg Handler:	---
Federal Facility Indicator:	Not reported
Hazardous Secondary Material Indicator:	NN
Sub-Part K Indicator:	Not reported
2018 GPRC Permit Baseline:	Not on the Baseline
2018 GPRC Renewals Baseline:	Not on the Baseline
202 GPRC Corrective Action Baseline:	No
Subject to Corrective Action Universe:	No
Non-TSDFs Where RCRA CA has Been Imposed Universe:	No
Corrective Action Priority Ranking:	No NCAPS ranking
Environmental Control Indicator:	No
Institutional Control Indicator:	No
Human Exposure Controls Indicator:	N/A
Groundwater Controls Indicator:	N/A
Significant Non-Complier Universe:	No
Unaddressed Significant Non-Complier Universe:	No
Addressed Significant Non-Complier Universe:	No
Significant Non-Complier With a Compliance Schedule Universe:	No
Financial Assurance Required:	Not reported
Handler Date of Last Change:	20151016
Recognized Trader-Importer:	No
Recognized Trader-Exporter:	No
Importer of Spent Lead Acid Batteries:	No
Exporter of Spent Lead Acid Batteries:	No
Recycler Activity Without Storage:	Not reported
Manifest Broker:	Not reported
Sub-Part P Indicator:	No

Hazardous Waste Summary:

Waste Code:	D001
Waste Description:	Ignitable Waste

Handler - Owner Operator:

Owner/Operator Indicator:	Owner
Owner/Operator Name:	VARNER SID
Legal Status:	Private
Date Became Current:	19961018
Date Ended Current:	20060616
Owner/Operator Address:	PO BOX 1810
Owner/Operator City,State,Zip:	OCALA, FL 34478-1810
Owner/Operator Telephone:	Not reported
Owner/Operator Telephone Ext:	Not reported
Owner/Operator Fax:	Not reported
Owner/Operator Email:	Not reported

Owner/Operator Indicator:	Owner
Owner/Operator Name:	VARNER SID
Legal Status:	Private
Date Became Current:	19961018
Date Ended Current:	20060616
Owner/Operator Address:	PO BOX 1810
Owner/Operator City,State,Zip:	OCALA, FL 34478-1810

Map ID  
Direction  
Distance  
Elevation

MAP FINDINGS

Site

Database(s)

EDR ID Number  
EPA ID Number

**HIGHLAND TRACTOR CO (Continued)**

**1000699093**

Owner/Operator Telephone:	Not reported
Owner/Operator Telephone Ext:	Not reported
Owner/Operator Fax:	Not reported
Owner/Operator Email:	Not reported
Owner/Operator Indicator:	Operator
Owner/Operator Name: CAROL LAPIERRE	
Legal Status:	Private
Date Became Current:	19961018
Date Ended Current:	Not reported
Owner/Operator Address:	PO BOX 1810
Owner/Operator City,State,Zip:	OCALA, FL 34478-1810
Owner/Operator Telephone:	904-732-4046
Owner/Operator Telephone Ext:	Not reported
Owner/Operator Fax:	Not reported
Owner/Operator Email:	Not reported
Owner/Operator Indicator:	Owner
Owner/Operator Name: LAPIERRE CAROL	
Legal Status:	Private
Date Became Current:	19961018
Date Ended Current:	Not reported
Owner/Operator Address:	PO BOX 1810
Owner/Operator City,State,Zip:	OCALA, FL 34478-1810
Owner/Operator Telephone:	Not reported
Owner/Operator Telephone Ext:	Not reported
Owner/Operator Fax:	Not reported
Owner/Operator Email:	Not reported
Owner/Operator Indicator:	Owner
Owner/Operator Name: CAROL LAPIERRE	
Legal Status:	Private
Date Became Current:	19961018
Date Ended Current:	Not reported
Owner/Operator Address:	PO BOX 1810
Owner/Operator City,State,Zip:	OCALA, FL 34478-1810
Owner/Operator Telephone:	Not reported
Owner/Operator Telephone Ext:	Not reported
Owner/Operator Fax:	Not reported
Owner/Operator Email:	Not reported
Owner/Operator Indicator:	Owner
Owner/Operator Name: CAROL LAPIERRE	
Legal Status:	Private
Date Became Current:	19961018
Date Ended Current:	Not reported
Owner/Operator Address:	PO BOX 1810
Owner/Operator City,State,Zip:	OCALA, FL 34478-1810
Owner/Operator Telephone:	Not reported
Owner/Operator Telephone Ext:	Not reported
Owner/Operator Fax:	Not reported
Owner/Operator Email:	Not reported
Owner/Operator Indicator:	Operator
Owner/Operator Name: CAROL LAPIERRE	
Legal Status:	Private
Date Became Current:	19961018

Map ID  
Direction  
Distance  
Elevation

MAP FINDINGS

Site

Database(s)

EDR ID Number  
EPA ID Number

**HIGHLAND TRACTOR CO (Continued)**

**1000699093**

Date Ended Current: Not reported  
Owner/Operator Address: PO BOX 1810  
Owner/Operator City,State,Zip: OCALA, FL 34478-1810  
Owner/Operator Telephone: 904-732-4046  
Owner/Operator Telephone Ext: Not reported  
Owner/Operator Fax: Not reported  
Owner/Operator Email: Not reported

Historic Generators:

Receive Date: 20131023  
Handler Name: HIGHLAND TRACTOR CO  
Federal Waste Generator Description: Conditionally Exempt Small Quantity Generator  
State District Owner: FL  
Large Quantity Handler of Universal Waste: No  
Recognized Trader Importer: No  
Recognized Trader Exporter: No  
Spent Lead Acid Battery Importer: No  
Spent Lead Acid Battery Exporter: No  
Current Record: Yes  
Non Storage Recycler Activity: Not reported  
Electronic Manifest Broker: Not reported

Receive Date: 19891130  
Handler Name: HIGHLAND TRACTOR CO  
Federal Waste Generator Description: Not a generator, verified  
State District Owner: FL  
Large Quantity Handler of Universal Waste: No  
Recognized Trader Importer: No  
Recognized Trader Exporter: No  
Spent Lead Acid Battery Importer: No  
Spent Lead Acid Battery Exporter: No  
Current Record: No  
Non Storage Recycler Activity: Not reported  
Electronic Manifest Broker: Not reported

List of NAICS Codes and Descriptions:

NAICS Codes: No NAICS Codes Found

Has the Facility Received Notices of Violations:

Found Violation: Yes  
Agency Which Determined Violation: State  
Violation Short Description: Generators - General  
Date Violation was Determined: 20131023  
Actual Return to Compliance Date: 20131206  
Return to Compliance Qualifier: Unverifiable  
Violation Responsible Agency: State  
Scheduled Compliance Date: Not reported  
Enforcement Identifier: 105  
Date of Enforcement Action: 20140313  
Enforcement Responsible Agency: State  
Enforcement Docket Number: Not reported  
Enforcement Attorney: Not reported  
Corrective Action Component: No  
Appeal Initiated Date: Not reported  
Appeal Resolution Date: Not reported  
Disposition Status Date: Not reported

Map ID  
Direction  
Distance  
Elevation

MAP FINDINGS

Site

Database(s)

EDR ID Number  
EPA ID Number

**HIGHLAND TRACTOR CO (Continued)**

**1000699093**

Disposition Status:	Not reported
Disposition Status Description:	Not reported
Consent/Final Order Sequence Number:	Not reported
Consent/Final Order Respondent Name:	Not reported
Consent/Final Order Lead Agency:	Not reported
Enforcement Type:	Not reported
Enforcement Responsible Person:	MJE
Enforcement Responsible Sub-Organization:	CD
SEP Sequence Number:	Not reported
SEP Expenditure Amount:	Not reported
SEP Scheduled Completion Date:	Not reported
SEP Actual Date:	Not reported
SEP Defaulted Date:	Not reported
SEP Type:	Not reported
SEP Type Description:	Not reported
Proposed Amount:	Not reported
Final Monetary Amount:	Not reported
Paid Amount:	Not reported
Final Count:	Not reported
Final Amount:	Not reported
Found Violation:	Yes
Agency Which Determined Violation:	State
Violation Short Description:	Used Oil - Generators
Date Violation was Determined:	20131023
Actual Return to Compliance Date:	20140224
Return to Compliance Qualifier:	Unverifiable
Violation Responsible Agency:	State
Scheduled Compliance Date:	Not reported
Enforcement Identifier:	105
Date of Enforcement Action:	20140313
Enforcement Responsible Agency:	State
Enforcement Docket Number:	Not reported
Enforcement Attorney:	Not reported
Corrective Action Component:	No
Appeal Initiated Date:	Not reported
Appeal Resolution Date:	Not reported
Disposition Status Date:	Not reported
Disposition Status:	Not reported
Disposition Status Description:	Not reported
Consent/Final Order Sequence Number:	Not reported
Consent/Final Order Respondent Name:	Not reported
Consent/Final Order Lead Agency:	Not reported
Enforcement Type:	Not reported
Enforcement Responsible Person:	MJE
Enforcement Responsible Sub-Organization:	CD
SEP Sequence Number:	Not reported
SEP Expenditure Amount:	Not reported
SEP Scheduled Completion Date:	Not reported
SEP Actual Date:	Not reported
SEP Defaulted Date:	Not reported
SEP Type:	Not reported
SEP Type Description:	Not reported
Proposed Amount:	Not reported
Final Monetary Amount:	Not reported
Paid Amount:	Not reported
Final Count:	Not reported

Map ID  
Direction  
Distance  
Elevation

MAP FINDINGS

Site

Database(s)

EDR ID Number  
EPA ID Number

**HIGHLAND TRACTOR CO (Continued)**

**1000699093**

Final Amount: Not reported

Evaluation Action Summary:

Evaluation Date: 20131023  
Evaluation Responsible Agency: State  
Found Violation: Yes  
Evaluation Type Description: COMPLIANCE EVALUATION INSPECTION ON-SITE  
Evaluation Responsible Person Identifier: MJE  
Evaluation Responsible Sub-Organization: CD  
Actual Return to Compliance Date: 20131206  
Scheduled Compliance Date: Not reported  
Date of Request: Not reported  
Date Response Received: Not reported  
Request Agency: Not reported  
Former Citation: Not reported

Evaluation Date: 20131023  
Evaluation Responsible Agency: State  
Found Violation: Yes  
Evaluation Type Description: COMPLIANCE EVALUATION INSPECTION ON-SITE  
Evaluation Responsible Person Identifier: MJE  
Evaluation Responsible Sub-Organization: CD  
Actual Return to Compliance Date: 20140224  
Scheduled Compliance Date: Not reported  
Date of Request: Not reported  
Date Response Received: Not reported  
Request Agency: Not reported  
Former Citation: Not reported

FINDS:

Registry ID: 110008328684

[Click Here for FRS Facility Detail Report:](#)

Environmental Interest/Information System:

RCRAInfo is a national information system that supports the Resource Conservation and Recovery Act (RCRA) program through the tracking of events and activities related to facilities that generate, transport, and treat, store, or dispose of hazardous waste. RCRAInfo allows RCRA program staff to track the notification, permit, compliance, and corrective action activities required under RCRA. Florida Environmental System Today Application (FIESTA) Data Maintenance (FDM) system maintains entity, environmental interest and affiliation data for the State of Florida.

[Click this hyperlink](#) while viewing on your computer to access additional FINDS: detail in the EDR Site Report.

ECHO:

Envid: 1000699093  
Registry ID: 110008328684  
DFR URL: <http://echo.epa.gov/detailed-facility-report?fid=110008328684>  
Name: HIGHLAND TRACTOR CO  
Address: 7398 NW 44TH AVE  
City,State,Zip: OCALA, FL 34482

MAP FINDINGS

Map ID  
Direction  
Distance  
Elevation

Site

Database(s)

EDR ID Number  
EPA ID Number

**AH177**     **HIGHLAND TRACTOR CO**  
**WSW**       **7398 NW 44TH AVE**  
**< 1/8**      **OCALA, FL 34482**  
**0.060 mi.**  
**317 ft.**     **Site 2 of 2 in cluster AH**

**FL AST**    **S104804900**  
**N/A**

**Actual:**        **AST:**  
**66 ft.**            Facility ID:                    9401034  
**Focus Map:**    Name:                            HIGHLAND TRACTOR CO  
**3**                    Address:                        7398 NW 44TH AVE  
                           City,State,Zip:                Ocala, FL 34482  
                           Facility Phone:                3527324646  
                           Facility Status:                CLOSED  
                           Facility Type:                    C  
                           Type Description:              Fuel user/Non-retail  
                           Depco:                            P  
                           Region:                          STATE  
                           Positioning Method:            AGPS  
                           Latitude/Longitude:          29 15 49 / 82 11 39

Tank:  
   Tank ID:                            1  
   Tank Capacity:                    1000  
   Tank Location:                    ABOVEGROUND  
   Tank Status:                        B  
   Status Date:                        04/01/2021  
   Install Date:                        4/1/1994  
   Substance:                          O  
   Content Description:              New/Lube Oil  
   Vessel Indicator:                TANK  
   DEP Contractor:                    P

Owner:  
   Owner ID:                            10005  
   Owner Name:                        HIGHLAND TRACTOR CO  
   Owner Address:                    PO BOX 1810  
   Owner Address 2:                 ATTN: STORAGE TANK REGIS  
   Owner City,State,Zip:            Ocala, FL 34478  
   Owner Contact:                    Not reported  
   Owner Phone:                        3527324646

**AG178**     **L ABRI ASSOCIATES INC**  
**West**       **4040 S W BROADWAY ST**  
**< 1/8**      **OCALA, FL 32670**  
**0.062 mi.**  
**326 ft.**     **Site 2 of 2 in cluster AG**

**EDR Hist Auto**    **1020563795**  
**N/A**

**Actual:**        **EDR Hist Auto**  
**61 ft.**

**Focus Map:**    Year:    Name:                            Type:  
**10**                1975    BUDGET LUXURY INNS OF OCALA\*    Hotels And Motels  
                           1979    L ABRI ASSOCIATES INC            Hotels And Motels  
                           1980    L ABRI ASSOCIATES INC            Hotels And Motels  
                           1982    L ABRI ASSOCIATES INC            Hotels And Motels  
                           1983    L ABRI ASSOCIATES INC            Hotels And Motels

MAP FINDINGS

Map ID			EDR ID Number
Direction			
Distance			
Elevation	Site	Database(s)	EPA ID Number

<b>AI179</b> <b>South</b> <b>&lt; 1/8</b> <b>0.065 mi.</b> <b>344 ft.</b>	<b>HOME DEPOT #0253</b> <b>3300 SW 35TH TERRACE</b> <b>OCALA, FL 34474</b>  <b>Site 1 of 3 in cluster AI</b>	<b>RCRA-VSQG</b> <b>FINDS</b> <b>ECHO</b> <b>PA MANIFEST</b>	<b>1001086283</b> <b>FLR000015727</b>
---	--	---	--

<b>Actual:</b> <b>88 ft.</b>  <b>Focus Map:</b> <b>12</b>	<b>RCRA Listings:</b> Date Form Received by Agency: 20050615 Handler Name: Home Depot #0253 Handler Address: 3300 SW 35TH TER Handler City,State,Zip: Ocala, FL 34474-7411 EPA ID: FLR000015727 Contact Name: ROBERT PERKINS Contact Address: 1905 ASTON AVE STE 100 Contact City,State,Zip: CARLSBAD, CA 92008-7307 Contact Telephone: 760-602-8700 Contact Fax: Not reported Contact Email: Not reported Contact Title: PROGRAM MANAGER EPA Region: 04 Land Type: Private Federal Waste Generator Description: Conditionally Exempt Small Quantity Generator Non-Notifier: Not reported Biennial Report Cycle: Not reported Accessibility: Not reported Active Site Indicator: Handler Activities State District Owner: FI State District: CD Mailing Address: 1905 ASTON AVE Mailing City,State,Zip: CARLSBAD, CA 92008-7307 Owner Name: Renee Archuleta Owner Type: Private Operator Name: Home Depot #0253 Operator Type: Private Short-Term Generator Activity: No Importer Activity: No Mixed Waste Generator: No Transporter Activity: No Transfer Facility Activity: No Recycler Activity with Storage: No Small Quantity On-Site Burner Exemption: No Smelting Melting and Refining Furnace Exemption: No Underground Injection Control: No Off-Site Waste Receipt: No Universal Waste Indicator: No Universal Waste Destination Facility: No Federal Universal Waste: No Active Site State-Reg Handler: --- Federal Facility Indicator: Not reported Hazardous Secondary Material Indicator: N Sub-Part K Indicator: Not reported 2018 GPRa Permit Baseline: Not on the Baseline 2018 GPRa Renewals Baseline: Not on the Baseline 202 GPRa Corrective Action Baseline: No Subject to Corrective Action Universe: No Non-TSDFs Where RCRA CA has Been Imposed Universe: No Corrective Action Priority Ranking: No NCAPS ranking Environmental Control Indicator: No Institutional Control Indicator: No
---	---



Map ID  
Direction  
Distance  
Elevation

MAP FINDINGS

Site

Database(s)

EDR ID Number  
EPA ID Number

**HOME DEPOT #0253 (Continued)**

**1001086283**

Human Exposure Controls Indicator:	N/A
Groundwater Controls Indicator:	N/A
Significant Non-Complier Universe:	No
Unaddressed Significant Non-Complier Universe:	No
Addressed Significant Non-Complier Universe:	No
Significant Non-Complier With a Compliance Schedule Universe:	No
Financial Assurance Required:	Not reported
Handler Date of Last Change:	20200513
Recognized Trader-Importer:	No
Recognized Trader-Exporter:	No
Importer of Spent Lead Acid Batteries:	No
Exporter of Spent Lead Acid Batteries:	No
Recycler Activity Without Storage:	No
Manifest Broker:	No
Sub-Part P Indicator:	No

Hazardous Waste Summary:

Waste Code:	D001
Waste Description:	Ignitable Waste
Waste Code:	D002
Waste Description:	Corrosive Waste
Waste Code:	D003
Waste Description:	Reactive Waste

Handler - Owner Operator:

Owner/Operator Indicator:	Owner
Owner/Operator Name:	RENEE ARCHULETA
Legal Status:	Private
Date Became Current:	20050615
Date Ended Current:	Not reported
Owner/Operator Address:	4920 CARROLL CANYON RD
Owner/Operator City,State,Zip:	SAN DIEGO, CA 92121-3735
Owner/Operator Telephone:	321-674-7715
Owner/Operator Telephone Ext:	Not reported
Owner/Operator Fax:	Not reported
Owner/Operator Email:	Not reported

Owner/Operator Indicator:	Owner
Owner/Operator Name:	ARCHULETA RENEE
Legal Status:	Private
Date Became Current:	20050615
Date Ended Current:	Not reported
Owner/Operator Address:	4920 CARROLL CANYON RD
Owner/Operator City,State,Zip:	SAN DIEGO, CA 92121-3735
Owner/Operator Telephone:	Not reported
Owner/Operator Telephone Ext:	Not reported
Owner/Operator Fax:	Not reported
Owner/Operator Email:	Not reported

Owner/Operator Indicator:	Operator
Owner/Operator Name:	HOME DEPOT #0253
Legal Status:	Private
Date Became Current:	19960315

Map ID  
Direction  
Distance  
Elevation

MAP FINDINGS

Site

Database(s)

EDR ID Number  
EPA ID Number

**HOME DEPOT #0253 (Continued)**

**1001086283**

Date Ended Current: Not reported  
Owner/Operator Address: 1905 ASTON AVE  
Owner/Operator City,State,Zip: CARLSBAD, CA 92008-7307  
Owner/Operator Telephone: Not reported  
Owner/Operator Telephone Ext: Not reported  
Owner/Operator Fax: Not reported  
Owner/Operator Email: Not reported

Owner/Operator Indicator: Operator  
Owner/Operator Name: HOME DEPOT #0253  
Legal Status: Private  
Date Became Current: 19960315  
Date Ended Current: Not reported  
Owner/Operator Address: 1905 ASTON AVE  
Owner/Operator City,State,Zip: CARLSBAD, CA 92008-7307  
Owner/Operator Telephone: Not reported  
Owner/Operator Telephone Ext: Not reported  
Owner/Operator Fax: Not reported  
Owner/Operator Email: Not reported

Owner/Operator Indicator: Operator  
Owner/Operator Name: HOME DEPOT #0253  
Legal Status: Private  
Date Became Current: 19960315  
Date Ended Current: Not reported  
Owner/Operator Address: 1905 ASTON AVE  
Owner/Operator City,State,Zip: CARLSBAD, CA 92008-7307  
Owner/Operator Telephone: 321-674-7715  
Owner/Operator Telephone Ext: Not reported  
Owner/Operator Fax: Not reported  
Owner/Operator Email: Not reported

Historic Generators:  
Receive Date: 20050615  
Handler Name: HOME DEPOT #0253  
Federal Waste Generator Description: Conditionally Exempt Small Quantity Generator  
State District Owner: FI  
Large Quantity Handler of Universal Waste: No  
Recognized Trader Importer: Not reported  
Recognized Trader Exporter: Not reported  
Spent Lead Acid Battery Importer: Not reported  
Spent Lead Acid Battery Exporter: Not reported  
Current Record: Yes  
Non Storage Recycler Activity: Not reported  
Electronic Manifest Broker: Not reported

List of NAICS Codes and Descriptions:  
NAICS Code: 562998  
NAICS Description: ALL OTHER MISCELLANEOUS WASTE MANAGEMENT SERVICES

Has the Facility Received Notices of Violations:  
Found Violation: Yes  
Agency Which Determined Violation: State  
Violation Short Description: State Statute or Regulation  
Date Violation was Determined: 20201217  
Actual Return to Compliance Date: 20210105

Map ID  
Direction  
Distance  
Elevation

MAP FINDINGS

Site

Database(s)

EDR ID Number  
EPA ID Number

**HOME DEPOT #0253 (Continued)**

**1001086283**

Return to Compliance Qualifier:	Unverifiable
Violation Responsible Agency:	State
Scheduled Compliance Date:	Not reported
Enforcement Identifier:	Not reported
Date of Enforcement Action:	Not reported
Enforcement Responsible Agency:	Not reported
Enforcement Docket Number:	Not reported
Enforcement Attorney:	Not reported
Corrective Action Component:	Not reported
Appeal Initiated Date:	Not reported
Appeal Resolution Date:	Not reported
Disposition Status Date:	Not reported
Disposition Status:	Not reported
Disposition Status Description:	Not reported
Consent/Final Order Sequence Number:	Not reported
Consent/Final Order Respondent Name:	Not reported
Consent/Final Order Lead Agency:	Not reported
Enforcement Type:	Not reported
Enforcement Responsible Person:	Not reported
Enforcement Responsible Sub-Organization:	Not reported
SEP Sequence Number:	Not reported
SEP Expenditure Amount:	Not reported
SEP Scheduled Completion Date:	Not reported
SEP Actual Date:	Not reported
SEP Defaulted Date:	Not reported
SEP Type:	Not reported
SEP Type Description:	Not reported
Proposed Amount:	Not reported
Final Monetary Amount:	Not reported
Paid Amount:	Not reported
Final Count:	Not reported
Final Amount:	Not reported

**Evaluation Action Summary:**

Evaluation Date:	20201217
Evaluation Responsible Agency:	State
Found Violation:	Yes
Evaluation Type Description:	COMPLIANCE EVALUATION INSPECTION ON-SITE
Evaluation Responsible Person Identifier:	MJE
Evaluation Responsible Sub-Organization:	CD
Actual Return to Compliance Date:	20210105
Scheduled Compliance Date:	Not reported
Date of Request:	Not reported
Date Response Received:	Not reported
Request Agency:	Not reported
Former Citation:	Not reported

**FINDS:**

Registry ID: 110007472001

[Click Here for FRS Facility Detail Report:](#)

**Environmental Interest/Information System:**

RCRAInfo is a national information system that supports the Resource Conservation and Recovery Act (RCRA) program through the tracking of events and activities related to facilities that generate, transport,

Map ID  
Direction  
Distance  
Elevation

MAP FINDINGS

Site

Database(s)

EDR ID Number  
EPA ID Number

**HOME DEPOT #0253 (Continued)**

**1001086283**

and treat, store, or dispose of hazardous waste. RCRAInfo allows RCRA program staff to track the notification, permit, compliance, and corrective action activities required under RCRA. Florida Environmental System Today Application (FIESTA) Data Maintenance (FDM) system maintains entity, environmental interest and affiliation data for the State of Florida.

[Click this hyperlink](#) while viewing on your computer to access additional FINDS: detail in the EDR Site Report.

**ECHO:**

Envid: 1001086283  
Registry ID: 110007472001  
DFR URL: <http://echo.epa.gov/detailed-facility-report?fid=110007472001>  
Name: HOME DEPOT #0253  
Address: 3300 SW 35TH TERRACE  
City,State,Zip: OCALA, FL 34474

**Manifest Details:**

Year: 2006  
Manifest Number: PAH308214  
Manifest Type: TSD Copy  
Generator EPA Id: FLR000015727  
Generator Date: 05/09/2006  
Mailing Address: Not reported  
Mailing City,St,Zip: Not reported  
Contact Name: Not reported  
Contact Phone: Not reported  
TSD EPA Id: PAD085690592  
TSD Date: Not reported  
TSD Facility Name: REPUBLIC ENVIRONMENTAL SYSTEMS OF PA INC  
TSD Facility Address: 2869 SANDSTONE DRIVE  
TSD Facility City: HATFIELD  
TSD Facility State: PA  
Facility Telephone: 760-602-8626  
Page Number: 1  
Line Number: 1  
Waste Number: D009  
Container Number: 1  
Container Type: Fiberboard or plastic drums, barrels, kegs  
Waste Quantity: 12  
Unit: Pounds  
Handling Code: Not reported  
TSP EPA Id: Not reported  
Date TSP Sig: Not reported

Year: 2006  
Manifest Number: PAH318643  
Manifest Type: TSD Copy  
Generator EPA Id: FLR000015727  
Generator Date: 07/11/2006  
Mailing Address: Not reported  
Mailing City,St,Zip: Not reported  
Contact Name: Not reported  
Contact Phone: Not reported  
TSD EPA Id: PAD085690592  
TSD Date: Not reported

Map ID  
Direction  
Distance  
Elevation

MAP FINDINGS

Site

Database(s)

EDR ID Number  
EPA ID Number

**HOME DEPOT #0253 (Continued)**

**1001086283**

TSD Facility Name: REPUBLIC ENVIRONMENTAL SYSTEMS OF PA INC  
TSD Facility Address: 2869 SANDSTONE DRIVE  
TSD Facility City: HATFIELD  
TSD Facility State: PA  
Facility Telephone: 760-602-8626  
Page Number: 1  
Line Number: 1  
Waste Number: D009  
Container Number: 1  
Container Type: Fiberboard or plastic drums, barrels, kegs  
Waste Quantity: 15  
Unit: Pounds  
Handling Code: Not reported  
TSP EPA Id: Not reported  
Date TSP Sig: Not reported

Year: 2006  
Manifest Number: PAH309039  
Manifest Type: TSD Copy  
Generator EPA Id: FLR000015727  
Generator Date: 08/09/2006  
Mailing Address: Not reported  
Mailing City,St,Zip: Not reported  
Contact Name: Not reported  
Contact Phone: Not reported  
TSD EPA Id: PAD085690592  
TSD Date: Not reported  
TSD Facility Name: REPUBLIC ENVIRONMENTAL SYSTEMS OF PA INC  
TSD Facility Address: 2869 SANDSTONE DRIVE  
TSD Facility City: HATFIELD  
TSD Facility State: PA  
Facility Telephone: 760-602-8626  
Page Number: 1  
Line Number: 1  
Waste Number: D009  
Container Number: 1  
Container Type: Fiberboard or plastic drums, barrels, kegs  
Waste Quantity: 7  
Unit: Pounds  
Handling Code: Not reported  
TSP EPA Id: Not reported  
Date TSP Sig: Not reported

Year: 2006  
Manifest Number: PAH304179  
Manifest Type: TSD Copy  
Generator EPA Id: FLR000015727  
Generator Date: 04/04/2006  
Mailing Address: Not reported  
Mailing City,St,Zip: Not reported  
Contact Name: Not reported  
Contact Phone: Not reported  
TSD EPA Id: PAD085690592  
TSD Date: Not reported  
TSD Facility Name: REPUBLIC ENVIRONMENTAL SYSTEMS OF PA INC  
TSD Facility Address: 2869 SANDSTONE DRIVE  
TSD Facility City: HATFIELD

Map ID  
Direction  
Distance  
Elevation

MAP FINDINGS

Site

Database(s)

EDR ID Number  
EPA ID Number

**HOME DEPOT #0253 (Continued)**

**1001086283**

TSD Facility State: PA  
Facility Telephone: 760-602-8626  
Page Number: 1  
Line Number: 3  
Waste Number: D009  
Container Number: 1  
Container Type: Fiberboard or plastic drums, barrels, kegs  
Waste Quantity: 1  
Unit: Pounds  
Handling Code: Not reported  
TSP EPA Id: Not reported  
Date TSP Sig: Not reported

Year: 2006  
Manifest Number: PAH304179  
Manifest Type: TSD Copy  
Generator EPA Id: FLR000015727  
Generator Date: 04/04/2006  
Mailing Address: Not reported  
Mailing City,St,Zip: Not reported  
Contact Name: Not reported  
Contact Phone: Not reported  
TSD EPA Id: PAD085690592  
TSD Date: Not reported  
TSD Facility Name: REPUBLIC ENVIRONMENTAL SYSTEMS OF PA INC  
TSD Facility Address: 2869 SANDSTONE DRIVE  
TSD Facility City: HATFIELD  
TSD Facility State: PA  
Facility Telephone: 760-602-8626  
Page Number: 1  
Line Number: 4  
Waste Number: D001  
Container Number: 1  
Container Type: Fiberboard or plastic drums, barrels, kegs  
Waste Quantity: 35  
Unit: Pounds  
Handling Code: Not reported  
TSP EPA Id: Not reported  
Date TSP Sig: Not reported

Year: 2006  
Manifest Number: PAH316853  
Manifest Type: TSD Copy  
Generator EPA Id: FLR000015727  
Generator Date: 06/14/2006  
Mailing Address: Not reported  
Mailing City,St,Zip: Not reported  
Contact Name: Not reported  
Contact Phone: Not reported  
TSD EPA Id: PAD085690592  
TSD Date: Not reported  
TSD Facility Name: REPUBLIC ENVIRONMENTAL SYSTEMS OF PA INC  
TSD Facility Address: 2869 SANDSTONE DRIVE  
TSD Facility City: HATFIELD  
TSD Facility State: PA  
Facility Telephone: 760-602-8626  
Page Number: 1

Map ID  
Direction  
Distance  
Elevation

MAP FINDINGS

Site

Database(s)

EDR ID Number  
EPA ID Number

HOME DEPOT #0253 (Continued)

1001086283

Line Number: 1  
Waste Number: D009  
Container Number: 1  
Container Type: Fiberboard or plastic drums, barrels, kegs  
Waste Quantity: 25  
Unit: Pounds  
Handling Code: Not reported  
TSP EPA Id: Not reported  
Date TSP Sig: Not reported

AI180  
South  
< 1/8  
0.065 mi.  
344 ft.

HOME DEPOT #0253  
3300 SW 35TH TERRACE  
OCALA, FL 34474  
Site 2 of 3 in cluster AI

FL Financial Assurance S118239774  
FL HW GEN N/A  
FL TIER 2

Actual:  
88 ft.  
Focus Map:  
12

FL Financial Assurance 3:

Name: HOME DEPOT #0253  
Address: 3300 SW 35TH TERRACE  
City,State,Zip: Ocala, FL 34474  
Region: 3  
Facility ID: 9815560  
Facility Phone: 7704338211  
Facility Status: OPEN  
Facility Type: C  
Type Description: Fuel user/Non-retail  
DEP CO: C  
Financial Responsibility: INSURANCE  
Insurance Company: OLD REPUBLIC INSURANCE COMPANY  
Effective Date: 04/30/2020  
Expire Date: 03/01/2025  
Owner ID: 48925  
Owner Name: HOME DEPOT INC C/O 3E COMPANY  
Owner Address: 3207 GREY HAWK CT #200  
Owner Address2: ATTN: REGULATORY DEPT  
Owner City,St,Zip: Carlsbad, CA 92010  
Contact: REGULATORY COMPLIANCE DEPT  
Resp Party Phone: 7606028700

Name: HOME DEPOT #0253  
Address: 3300 SW 35TH TERRACE  
City,State,Zip: Ocala, FL 34474  
Region: 3  
Facility ID: 9815560  
Facility Phone: 7704338211  
Facility Status: OPEN  
Facility Type: C  
Type Description: Fuel user/Non-retail  
DEP CO: C  
Financial Responsibility: SELF-INSURANCE - LETTER FROM CHIEF FINANCIAL OFFIC  
Insurance Company: Not reported  
Effective Date: 04/30/2017  
Expire Date: 04/30/2018  
Owner ID: 48925  
Owner Name: HOME DEPOT INC C/O 3E COMPANY  
Owner Address: 3207 GREY HAWK CT #200  
Owner Address2: ATTN: REGULATORY DEPT  
Owner City,St,Zip: Carlsbad, CA 92010

Map ID  
Direction  
Distance  
Elevation

MAP FINDINGS

Site

Database(s)

EDR ID Number  
EPA ID Number

**HOME DEPOT #0253 (Continued)**

**S118239774**

Contact: REGULATORY COMPLIANCE DEPT  
Resp Party Phone: 7606028700  
  
Name: HOME DEPOT #0253  
Address: 3300 SW 35TH TERRACE  
City,State,Zip: OCALA, FL 34474  
Region: 3  
Facility ID: 9815560  
Facility Phone: 7704338211  
Facility Status: OPEN  
Facility Type: C  
Type Description: Fuel user/Non-retail  
DEP CO: C  
Financial Responsibility: SELF-INSURANCE - LETTER FROM CHIEF FINANCIAL OFFIC  
Insurance Company: Not reported  
Effective Date: 04/30/2018  
Expire Date: 04/30/2020  
Owner ID: 48925  
Owner Name: HOME DEPOT INC C/O 3E COMPANY  
Owner Address: 3207 GREY HAWK CT #200  
Owner Address2: ATTN: REGULATORY DEPT  
Owner City,St,Zip: Carlsbad, CA 92010  
Contact: REGULATORY COMPLIANCE DEPT  
Resp Party Phone: 7606028700

**HW GEN:**

Site ID: 56498  
Name: HOME DEPOT #0253  
Address: 3300 SW 35TH TER  
City,State,Zip: OCALA, FL 34474 7411  
Type: Small  
Handler ID: FLR000015727  
Office: CD  
Notified Date: 03/15/1996  
Last Inspection Date: 12/17/2020  
Facility Installation: SQG-CEI  
Object ID: 1885  
Documents: <https://prodenv.dep.state.fl.us/DepNexus/public/electronic-documents/FLR000015727/facility!search>  
  
X Coordinates: 576380.00072  
Y Coordinates: 573370.99873

**TIER 2:**

Name: THE HOME DEPOT STORE #0253  
Address: 3300 SW 35TH TERRACE  
City,State,Zip: OCALA, FL 34474  
  
Year: 2021  
Facility Id: 7091929  
Active Date: Not reported  
Inactive Date: Not reported  
Sale Pending: Not reported  
Original Date: Not reported  
PLOT Source: Not reported  
Latitude: Not reported  
Longitude: Not reported



Map ID  
Direction  
Distance  
Elevation

MAP FINDINGS

Site

Database(s)

EDR ID Number  
EPA ID Number

**HOME DEPOT #0253 (Continued)**

**S118239774**

LEPC District: Not reported  
Counties: Not reported  
SERC: Not reported  
Program Level: Not reported  
PRIME: Not reported  
SIC Code: Not reported  
SIC Code 2: Not reported  
NAICS Code: 444110  
Last Modified Date: 02/15/2022  
First Submit Date: 02/15/2022  
Data Submitted By: ABBY NIELSEN, AGENT FOR THE HOME DEPOT  
Company Name: THE HOME DEPOT U.S.A., INC.  
Comments: Not reported

Contact:

Contact ID: Not reported  
Year: 2021  
Facility Id: 7091929  
Contact Type: Owner / Operator  
Contact Name: THE HOME DEPOT U.S.A., INC.  
Contact Title: Not reported  
Contact Phone: Not reported  
Contact 24Hr Phone: Not reported  
Contact Telephone 2: (770) 433-8211 X82714  
Contact Telephone 3: Not reported  
Contact Telephone 4: Not reported  
Contact Telephone 5: Not reported  
Contact Telephone 6: Not reported  
Contact Email: TIERIIADMINISTRATOR@ARCADIS.COM

Name: THE HOME DEPOT STORE #0253  
Address: 3300 SW 35TH TERRACE  
City,State,Zip: OCALA, FL 34474

Year: 2020  
Facility Id: 6796638  
Active Date: Not reported  
Inactive Date: Not reported  
Sale Pending: Not reported  
Original Date: Not reported  
PLOT Source: Not reported  
Latitude: Not reported  
Longitude: Not reported  
LEPC District: Not reported  
Counties: Not reported  
SERC: Not reported  
Program Level: Not reported  
PRIME: Not reported  
SIC Code: Not reported  
SIC Code 2: Not reported  
NAICS Code: 444110  
Last Modified Date: 02/09/2021  
First Submit Date: 02/09/2021  
Data Submitted By: ABBY NIELSEN, AGENT FOR THE HOME DEPOT  
Company Name: THE HOME DEPOT U.S.A., INC.  
Comments: Not reported

Map ID  
Direction  
Distance  
Elevation

MAP FINDINGS

Site

Database(s)

EDR ID Number  
EPA ID Number

HOME DEPOT #0253 (Continued)

S118239774

Contact:

Contact ID: Not reported  
Year: 2020  
Facility Id: 6796638  
Contact Type: Owner / Operator  
Contact Name: THE HOME DEPOT U.S.A., INC.  
Contact Title: Not reported  
Contact Phone: Not reported  
Contact 24Hr Phone: Not reported  
Contact Telephone 2: (770) 433-8211 X82714  
Contact Telephone 3: Not reported  
Contact Telephone 4: Not reported  
Contact Telephone 5: Not reported  
Contact Telephone 6: Not reported  
Contact Email: TIERIIADMINISTRATOR@ARCADIS.COM

Name: THE HOME DEPOT STORE #0253  
Address: 3300 SW 35TH TERRACE  
City,State,Zip: OCALA, FL 34474

Year: 2019  
Facility Id: 6631674  
Active Date: Not reported  
Inactive Date: Not reported  
Sale Pending: Not reported  
Original Date: Not reported  
PLOT Source: Not reported  
Latitude: Not reported  
Longitude: Not reported  
LEPC District: Not reported  
Counties: Not reported  
SERC: Not reported  
Program Level: Not reported  
PRIME: Not reported  
SIC Code: Not reported  
SIC Code 2: Not reported  
NAICS Code: 444110  
Last Modified Date: 02/13/2020  
First Submit Date: 02/13/2020  
Data Submitted By: LAURA VARELA, AGENT FOR THE HOME DEPOT  
Company Name: THE HOME DEPOT U.S.A., INC.  
Comments: Not reported

Contact:

Contact ID: Not reported  
Year: 2019  
Facility Id: 6631674  
Contact Type: Owner / Operator  
Contact Name: THE HOME DEPOT U.S.A., INC.  
Contact Title: Not reported  
Contact Phone: Not reported  
Contact 24Hr Phone: Not reported  
Contact Telephone 2: (770) 433-8211 X82714  
Contact Telephone 3: Not reported  
Contact Telephone 4: Not reported

Map ID  
Direction  
Distance  
Elevation

MAP FINDINGS

Site

Database(s)

EDR ID Number  
EPA ID Number

**HOME DEPOT #0253 (Continued)**

**S118239774**

Contact Telephone 5: Not reported  
Contact Telephone 6: Not reported  
Contact Email: TIERIADMINISTRATOR@ARCADIS.COM

Name: THE HOME DEPOT STORE #0253  
Address: 3300 SW 35TH TERRACE  
City,State,Zip: OCALA, FL 34474

Year: 2018  
Facility Id: 6373007  
Active Date: Not reported  
Inactive Date: Not reported  
Sale Pending: Not reported  
Original Date: Not reported  
PLOT Source: Not reported  
Latitude: Not reported  
Longitude: Not reported  
LEPC District: Not reported  
Counties: Not reported  
SERC: Not reported  
Program Level: Not reported  
PRIME: Not reported  
SIC Code: Not reported  
SIC Code 2: Not reported  
NAICS Code: 444110  
Last Modified Date: 02/19/2019  
First Submit Date: 02/19/2019  
Data Submitted By: LAURA CURTIS, AGENT FOR THE HOME DEPOT  
Company Name: THE HOME DEPOT U.S.A., INC.  
Comments: Not reported

**Contact:**

Contact ID: Not reported  
Year: 2018  
Facility Id: 6373007  
Contact Type: Owner / Operator  
Contact Name: THE HOME DEPOT U.S.A., INC.  
Contact Title: Not reported  
Contact Phone: Not reported  
Contact 24Hr Phone: Not reported  
Contact Telephone 2: 770-433-8211 X82714  
Contact Telephone 3: Not reported  
Contact Telephone 4: Not reported  
Contact Telephone 5: Not reported  
Contact Telephone 6: Not reported  
Contact Email: TIERIADMINISTRATOR@ARCADIS.COM

Name: THE HOME DEPOT STORE #0253  
Address: 3300 SW 35TH TERRACE  
City,State,Zip: OCALA, FL 34474

Year: 2017  
Facility Id: 6065184  
Active Date: Not reported

Map ID  
Direction  
Distance  
Elevation

MAP FINDINGS

Site

Database(s)

EDR ID Number  
EPA ID Number

**HOME DEPOT #0253 (Continued)**

**S118239774**

Inactive Date: Not reported  
Sale Pending: Not reported  
Original Date: Not reported  
PLOT Source: Not reported  
Latitude: Not reported  
Longitude: Not reported  
LEPC District: Not reported  
Counties: Not reported  
SERC: Not reported  
Program Level: Not reported  
PRIME: Not reported  
SIC Code: 5211  
SIC Code 2: Not reported  
NAICS Code: 444110  
Last Modified Date: 02/08/2018  
First Submit Date: 02/08/2018  
Data Submitted By: LAURA CURTIS, AGENT FOR THE HOME DEPOT  
Company Name: THE HOME DEPOT U.S.A., INC.  
Comments: Not reported

Contact:

Contact ID: Not reported  
Year: 2017  
Facility Id: 6065184  
Contact Type: Emergency Contact  
Contact Name: ANDREW ROOPLAL  
Contact Title: Not reported  
Contact Phone: 352-213-4090  
Contact 24Hr Phone: Not reported  
Contact Telephone 2: 352-873-1144  
Contact Telephone 3: Not reported  
Contact Telephone 4: 860-645-1084  
Contact Telephone 5: Not reported  
Contact Telephone 6: 770-433-8211 X82714  
Contact Email: ANDREW\_R\_ROOPLAL@HOMEDEPOT.COM

Name: THE HOME DEPOT STORE #0253  
Address: 3300 SW 35TH TERRACE  
City,State,Zip: OCALA, FL 34474

Year: 2016  
Facility Id: 5810688  
Active Date: Not reported  
Inactive Date: Not reported  
Sale Pending: Not reported  
Original Date: Not reported  
PLOT Source: Not reported  
Latitude: Not reported  
Longitude: Not reported  
LEPC District: Not reported  
Counties: Not reported  
SERC: Not reported  
Program Level: Not reported  
PRIME: Not reported  
SIC Code: 5211  
SIC Code 2: Not reported

Map ID  
Direction  
Distance  
Elevation

MAP FINDINGS

Site

Database(s)

EDR ID Number  
EPA ID Number

**HOME DEPOT #0253 (Continued)**

**S118239774**

NAICS Code: 444110  
Last Modified Date: 02/14/2017  
First Submit Date: 02/14/2017  
Data Submitted By: ABBY PEPPER, AGENT FOR HOME DEPOT  
Company Name: THE HOME DEPOT U.S.A., INC.  
Comments: Not reported

Contact:

Contact ID: Not reported  
Year: 2016  
Facility Id: 5810688  
Contact Type: Emergency Contact  
Contact Name: CRAIG WEEKS  
Contact Title: Not reported  
Contact Phone: 352-610-0800  
Contact 24Hr Phone: Not reported  
Contact Telephone 2: 352-610-0800  
Contact Telephone 3: Not reported  
Contact Telephone 4: 860-645-1084  
Contact Telephone 5: Not reported  
Contact Telephone 6: 770-433-8211 X82714  
Contact Email: CRAIG\_A\_WEEKS@HOMEDEPOT.COM

Name: THE HOME DEPOT STORE #0253  
Address: 3300 SW 35TH TERRACE  
City,State,Zip: OCALA, FL 34474

Year: 2015  
Facility Id: 5371691  
Active Date: Not reported  
Inactive Date: Not reported  
Sale Pending: Not reported  
Original Date: Not reported  
PLOT Source: Not reported  
Latitude: 29.154955  
Longitude: -82.182965  
LEPC District: Not reported  
Counties: Not reported  
SERC: Not reported  
Program Level: Not reported  
PRIME: Not reported  
SIC Code: 5211  
SIC Code 2: Not reported  
NAICS Code: 444110  
Last Modified Date: 02/05/2016  
First Submit Date: 02/05/2016  
Data Submitted By: LAURA CURTIS, AGENT FOR HOME DEPOT  
Company Name: THE HOME DEPOT U.S.A., INC.  
Comments: Not reported

Contact:

Contact ID: Not reported  
Year: 2015  
Facility Id: 5371691  
Contact Type: Emergency Contact  
Contact Name: RICARDO ESTEVEZ

Map ID  
Direction  
Distance  
Elevation

MAP FINDINGS

Site

Database(s)

EDR ID Number  
EPA ID Number

**HOME DEPOT #0253 (Continued)**

**S118239774**

Contact Title: Not reported  
Contact Phone: 352-362-0509  
Contact 24Hr Phone: Not reported  
Contact Telephone 2: 352-362-0509  
Contact Telephone 3: Not reported  
Contact Telephone 4: 860-645-1084  
Contact Telephone 5: Not reported  
Contact Telephone 6: 770-433-8211 X82714  
Contact Email: RICARDO\_ESTEBEZ@HOMEDEPOT.COM

Name: THE HOME DEPOT STORE #0253  
Address: 3300 SW 35TH TERRACE  
City,State,Zip: OCALA, FL 34474

Year: 2014  
Facility Id: 4990462  
Active Date: Not reported  
Inactive Date: Not reported  
Sale Pending: Not reported  
Original Date: Not reported  
PLOT Source: Not reported  
Latitude: 29.154955  
Longitude: -82.182965  
LEPC District: Not reported  
Counties: Not reported  
SERC: Not reported  
Program Level: Not reported  
PRIME: Not reported  
SIC Code: 5211  
SIC Code 2: Not reported  
NAICS Code: 444110  
Last Modified Date: 02/11/2015  
First Submit Date: 02/11/2015  
Data Submitted By: LINDSAY RINDLER, AGENT FOR HOME DEPOT  
Company Name: THE HOME DEPOT U.S.A., INC.  
Comments: Not reported

Contact:  
Contact ID: Not reported  
Year: 2014  
Facility Id: 4990462  
Contact Type: Emergency Contact  
Contact Name: LUKE EURY  
Contact Title: Not reported  
Contact Phone: 407-619-3803  
Contact 24Hr Phone: Not reported  
Contact Telephone 2: 352-873-1144  
Contact Telephone 3: Not reported  
Contact Telephone 4: Not reported  
Contact Telephone 5: Not reported  
Contact Telephone 6: Not reported  
Contact Email: LUKE\_A\_EURY@HOMEDEPOT.COM

Map ID  
Direction  
Distance  
Elevation

MAP FINDINGS

Site

Database(s)

EDR ID Number  
EPA ID Number

**AI181**      **HOME DEPOT #0253**  
**South**      **3300 SW 35TH TERRACE**  
**< 1/8**      **OCALA, FL 34474**  
**0.065 mi.**  
**344 ft.**      **Site 3 of 3 in cluster AI**

**FL AST**      **A100433899**  
                    **N/A**

**Actual:**  
**88 ft.**  
**Focus Map:**  
**12**

**AST:**  
Facility ID: 9815560  
Name: HOME DEPOT #0253  
Address: 3300 SW 35TH TERRACE  
City,State,Zip: OCALA, FL 34474  
Facility Phone: 7704338211  
Facility Status: OPEN  
Facility Type: C  
Type Description: Fuel user/Non-retail  
Depco: C  
Region: STATE  
Positioning Method: Not reported  
Latitude/Longitude: Not reported

**Tank:**  
Tank ID: 1  
Tank Capacity: 650  
Tank Location: ABOVEGROUND  
Tank Status: U  
Status Date: 05/01/2017  
Install Date: 5/1/2017  
Substance: G  
Content Description: Emerg Generator Diesel  
Vessel Indicator: TANK  
DEP Contractor: C

**Piping:**  
Tank ID: 1  
Piping Category: A  
Piping Description: Abv, no soil contact  
  
Tank ID: 1  
Piping Category: N  
Piping Description: Approved synthetic material  
  
Tank ID: 1  
Piping Category: I  
Piping Description: Suction piping system

**Monitoring:**  
Tank ID: 1  
Petro Monitoring Category: Q  
Monitoring Description: Visual inspection of ASTs  
  
Tank ID: 1  
Petro Monitoring Category: F  
Monitoring Description: Monitor dbl wall tank space

**Owner:**  
Owner ID: 48925  
Owner Name: HOME DEPOT INC C/O 3E COMPANY  
Owner Address: 3207 GREY HAWK CT #200  
Owner Address 2: ATTN: REGULATORY DEPT

Map ID  
Direction  
Distance  
Elevation

MAP FINDINGS

Site

Database(s)

EDR ID Number  
EPA ID Number

**HOME DEPOT #0253 (Continued)**

**A100433899**

Owner City,State,Zip: Carlsbad, CA 92010  
Owner Contact: REGULATORY COMPLIANCE DEPT  
Owner Phone: 7606028700

Construction:

Tank ID: 1  
Construction Category: C  
Construction Description: Steel

Tank ID: 1  
Construction Category: N  
Construction Description: Flow shut-Off

Tank ID: 1  
Construction Category: O  
Construction Description: Tight fill

Tank ID: 1  
Construction Category: P  
Construction Description: Level gauges/alarms

Tank ID: 1  
Construction Category: I  
Construction Description: Double wall

Tank ID: 1  
Construction Category: M  
Construction Description: Spill containment bucket

182  
ENE  
< 1/8  
0.073 mi.  
385 ft.

**VAN BUREN PROPERTY**  
4555 NW 80TH PL  
OCALA, FL 32671

**FL UST U001361926**  
N/A

**Actual:**  
69 ft.  
**Focus Map:**  
3

UST:  
Facility ID: 9200851  
Name: VAN BUREN PROPERTY  
Address: 4555 NW 80TH PL  
City,State,Zip: Ocala, FL 32671  
Facility Phone: Not reported  
Facility Status: CLOSED  
Facility Type: A  
Type Description: Retail Station  
Depco: P  
Region: STATE  
Positioning Method: Not reported  
Latitude/Longitude: Not reported

UST:  
Tank ID: 1  
Tank Capacity: 888  
Tank Location: UNDERGROUND  
Tank Status: B  
Status Date: 04/30/1992  
Install Date: Not reported



Map ID  
Direction  
Distance  
Elevation

MAP FINDINGS

Site

Database(s)

EDR ID Number  
EPA ID Number

**VAN BUREN PROPERTY (Continued)**

**U001361926**

Substance: Y  
Content Description: Unknown/Not Reported  
Vessel Indicator: TANK  
DEP Contractor: P

Owner:  
Owner ID: 22985  
Owner Name: VAN BUREN, WHEELER  
Owner Address: 4555 NW 80TH PL  
Owner Address 2: Not reported  
Owner City,State,Zip: OCALA, FL 32671  
Owner Contact: Not reported  
Owner Phone: 0

Tank ID: 3  
Tank Capacity: 888  
Tank Location: UNDERGROUND  
Tank Status: B  
Status Date: 04/30/1992  
Install Date: Not reported  
Substance: Y  
Content Description: Unknown/Not Reported  
Vessel Indicator: TANK  
DEP Contractor: P

Owner:  
Owner ID: 22985  
Owner Name: VAN BUREN, WHEELER  
Owner Address: 4555 NW 80TH PL  
Owner Address 2: Not reported  
Owner City,State,Zip: OCALA, FL 32671  
Owner Contact: Not reported  
Owner Phone: 0

Tank ID: 4  
Tank Capacity: 1000  
Tank Location: UNDERGROUND  
Tank Status: B  
Status Date: 04/30/1992  
Install Date: Not reported  
Substance: B  
Content Description: Unleaded Gas  
Vessel Indicator: TANK  
DEP Contractor: P

Owner:  
Owner ID: 22985  
Owner Name: VAN BUREN, WHEELER  
Owner Address: 4555 NW 80TH PL  
Owner Address 2: Not reported  
Owner City,State,Zip: OCALA, FL 32671  
Owner Contact: Not reported  
Owner Phone: 0

Tank ID: 2  
Tank Capacity: 888

Map ID  
Direction  
Distance  
Elevation

MAP FINDINGS

Site

Database(s)

EDR ID Number  
EPA ID Number

**VAN BUREN PROPERTY (Continued)**

**U001361926**

Tank Location: UNDERGROUND  
Tank Status: B  
Status Date: 04/30/1992  
Install Date: Not reported  
Substance: Y  
Content Description: Unknown/Not Reported  
Vessel Indicator: TANK  
DEP Contractor: P  
  
Owner:  
Owner ID: 22985  
Owner Name: VAN BUREN, WHEELER  
Owner Address: 4555 NW 80TH PL  
Owner Address 2: Not reported  
Owner City,State,Zip: OCALA, FL 32671  
Owner Contact: Not reported  
Owner Phone: 0

**AJ183**  
**East**  
**< 1/8**  
**0.074 mi.**  
**393 ft.**

**RACETRAC PETROLEUM INC**  
**3535 W SILVER SPRINGS BLV**  
**OCALA, FL 34475**  
**Site 1 of 4 in cluster AJ**

**EDR Hist Auto 1021037046**  
**N/A**

**Actual:**  
**70 ft.**

EDR Hist Auto

**Focus Map:**  
**10**

Year:	Name:	Type:
1997	RACETRAC PETROLEUM INC	Gasoline Service Stations
1998	RACETRAC PETROLEUM INC	Gasoline Service Stations
1999	RACETRAC PETROLEUM INC	Gasoline Service Stations
2000	RACETRAC PETROLEUM INC	Gasoline Service Stations
2001	RACETRAC PETROLEUM INC	Gasoline Service Stations
2002	RACETRAC PETROLEUM INC	Gasoline Service Stations
2003	RACETRAC PETROLEUM INC	Gasoline Service Stations
2004	RACETRAC PETROLEUM INC	Gasoline Service Stations
2005	RACETRAC PETROLEUM INC	Gasoline Service Stations, NEC
2006	RACETRAC PETROLEUM INC	Gasoline Service Stations, NEC
2007	RACETRAC PETROLEUM INC	Gasoline Service Stations, NEC
2008	RACETRAC PETROLEUM INC	Gasoline Service Stations, NEC
2009	RACETRAC PETROLEUM INC	Gasoline Service Stations, NEC
2010	RACETRAC PETROLEUM INC	Gasoline Service Stations, NEC
2011	RACETRAC PETROLEUM INC	Gasoline Service Stations, NEC
2012	RACETRAC PETROLEUM INC	Gasoline Service Stations, NEC
2013	RACETRAC PETROLEUM INC	Gasoline Service Stations, NEC
2014	RACETRAC PETROLEUM INC	Gasoline Service Stations, NEC

Map ID  
Direction  
Distance  
Elevation

MAP FINDINGS

Site

Database(s)

EDR ID Number  
EPA ID Number

**AJ184**      **RACETRAC #431**  
**East**        **3535 W SILVER SPRINGS BLVD**  
**< 1/8**        **OCALA, FL 34475**  
**0.074 mi.**  
**393 ft.**      **Site 2 of 4 in cluster AJ**

**FL UST**      **U001361847**  
**FL Financial Assurance**      **N/A**

**Actual:**      **UST:**  
**70 ft.**        Facility ID:                      9103288  
**Focus Map:**      Name:                              RACETRAC #431  
**10**            Address:                          3535 W SILVER SPRINGS BLVD  
                  City,State,Zip:                  Ocala, FL 34475  
                  Facility Phone:                  7704317600  
                  Facility Status:                  CLOSED  
                  Facility Type:                    A  
                  Type Description:                Retail Station  
                  Depco:                            P  
                  Region:                            STATE  
                  Positioning Method:              AGPS  
                  Latitude/Longitude:              29 11 12 / 82 10 58

**UST:**  
Tank ID:                              1  
Tank Capacity:                      12000  
Tank Location:                      UNDERGROUND  
Tank Status:                        B  
Status Date:                        08/19/2022  
Install Date:                        9/1/1991  
Substance:                          B  
Content Description:                Unleaded Gas  
Vessel Indicator:                    TANK  
DEP Contractor:                    P

**Owner:**  
Owner ID:                            17748  
Owner Name:                        RACETRAC PETROLEUM INC  
Owner Address:                      200 GALLERIA PKWY SE #900  
Owner Address 2:                    ATTN: STORAGE TANK REGIS  
Owner City,State,Zip:              Atlanta, GA 30339  
Owner Contact:                      MAX BURMEISTER  
Owner Phone:                        7704317600

Tank ID:                              2  
Tank Capacity:                      12000  
Tank Location:                      UNDERGROUND  
Tank Status:                        B  
Status Date:                        08/19/2022  
Install Date:                        9/1/1991  
Substance:                          D  
Content Description:                Vehicular Diesel  
Vessel Indicator:                    TANK  
DEP Contractor:                    P

**Owner:**  
Owner ID:                            17748  
Owner Name:                        RACETRAC PETROLEUM INC  
Owner Address:                      200 GALLERIA PKWY SE #900  
Owner Address 2:                    ATTN: STORAGE TANK REGIS  
Owner City,State,Zip:              Atlanta, GA 30339  
Owner Contact:                      MAX BURMEISTER  
Owner Phone:                        7704317600

Map ID  
Direction  
Distance  
Elevation

MAP FINDINGS

Site

Database(s)

EDR ID Number  
EPA ID Number

**RACETRAC #431 (Continued)**

**U001361847**

Tank ID: 3  
Tank Capacity: 12000  
Tank Location: UNDERGROUND  
Tank Status: B  
Status Date: 08/19/2022  
Install Date: 9/1/1991  
Substance: B  
Content Description: Unleaded Gas  
Vessel Indicator: TANK  
DEP Contractor: P

**Owner:**

Owner ID: 17748  
Owner Name: RACETRAC PETROLEUM INC  
Owner Address: 200 GALLERIA PKWY SE #900  
Owner Address 2: ATTN: STORAGE TANK REGIS  
Owner City,State,Zip: Atlanta, GA 30339  
Owner Contact: MAX BURMEISTER  
Owner Phone: 7704317600

**FL Financial Assurance 3:**

Name: RACETRAC #431  
Address: 3535 W SILVER SPRINGS BLVD  
City,State,Zip: OCALA, FL 34475  
Region: 3  
Facility ID: 9103288  
Facility Phone: 7704317600  
Facility Status: CLOSED  
Facility Type: A  
Type Description: Retail Station  
DEP CO: P  
Financial Responsibility: SELF-INSURANCE - LETTER FROM CHIEF FINANCIAL OFFIC  
Insurance Company: Not reported  
Effective Date: 01/21/2013  
Expire Date: 01/21/2014  
Owner ID: 17748  
Owner Name: RACETRAC PETROLEUM INC  
Owner Address: 200 GALLERIA PKWY SE #900  
Owner Address2: ATTN: STORAGE TANK REGIS  
Owner City,St,Zip: Atlanta, GA 30339  
Contact: MAX BURMEISTER  
Resp Party Phone: 7704317600

Name: RACETRAC #431  
Address: 3535 W SILVER SPRINGS BLVD  
City,State,Zip: OCALA, FL 34475  
Region: 3  
Facility ID: 9103288  
Facility Phone: 7704317600  
Facility Status: CLOSED  
Facility Type: A  
Type Description: Retail Station  
DEP CO: P  
Financial Responsibility: SELF-INSURANCE - LETTER FROM CHIEF FINANCIAL OFFIC  
Insurance Company: Not reported

Map ID  
Direction  
Distance  
Elevation

MAP FINDINGS

Site

Database(s)

EDR ID Number  
EPA ID Number

**RACETRAC #431 (Continued)**

**U001361847**

Effective Date: 01/21/2014  
Expire Date: 01/21/2015  
Owner ID: 17748  
Owner Name: RACETRAC PETROLEUM INC  
Owner Address: 200 GALLERIA PKWY SE #900  
Owner Address2: ATTN: STORAGE TANK REGIS  
Owner City,St,Zip: Atlanta, GA 30339  
Contact: MAX BURMEISTER  
Resp Party Phone: 7704317600

Name: RACETRAC #431  
Address: 3535 W SILVER SPRINGS BLVD  
City,State,Zip: OCALA, FL 34475  
Region: 3  
Facility ID: 9103288  
Facility Phone: 7704317600  
Facility Status: CLOSED  
Facility Type: A  
Type Description: Retail Station  
DEP CO: P  
Financial Responsibility: SELF-INSURANCE - LETTER FROM CHIEF FINANCIAL OFFIC  
Insurance Company: Not reported  
Effective Date: 01/28/2011  
Expire Date: 01/28/2012  
Owner ID: 17748  
Owner Name: RACETRAC PETROLEUM INC  
Owner Address: 200 GALLERIA PKWY SE #900  
Owner Address2: ATTN: STORAGE TANK REGIS  
Owner City,St,Zip: Atlanta, GA 30339  
Contact: MAX BURMEISTER  
Resp Party Phone: 7704317600

Name: RACETRAC #431  
Address: 3535 W SILVER SPRINGS BLVD  
City,State,Zip: OCALA, FL 34475  
Region: 3  
Facility ID: 9103288  
Facility Phone: 7704317600  
Facility Status: CLOSED  
Facility Type: A  
Type Description: Retail Station  
DEP CO: P  
Financial Responsibility: SELF-INSURANCE - LETTER FROM CHIEF FINANCIAL OFFIC  
Insurance Company: Not reported  
Effective Date: 02/10/2009  
Expire Date: 02/11/2010  
Owner ID: 17748  
Owner Name: RACETRAC PETROLEUM INC  
Owner Address: 200 GALLERIA PKWY SE #900  
Owner Address2: ATTN: STORAGE TANK REGIS  
Owner City,St,Zip: Atlanta, GA 30339  
Contact: MAX BURMEISTER  
Resp Party Phone: 7704317600

Name: RACETRAC #431  
Address: 3535 W SILVER SPRINGS BLVD  
City,State,Zip: OCALA, FL 34475

Map ID  
Direction  
Distance  
Elevation

MAP FINDINGS

Site

Database(s)

EDR ID Number  
EPA ID Number

**RACETRAC #431 (Continued)**

**U001361847**

Region: 3  
Facility ID: 9103288  
Facility Phone: 7704317600  
Facility Status: CLOSED  
Facility Type: A  
Type Description: Retail Station  
DEP CO: P  
Financial Responsibility: SELF-INSURANCE - LETTER FROM CHIEF FINANCIAL OFFIC  
Insurance Company: Not reported  
Effective Date: 02/10/2010  
Expire Date: 02/10/2011  
Owner ID: 17748  
Owner Name: RACETRAC PETROLEUM INC  
Owner Address: 200 GALLERIA PKWY SE #900  
Owner Address2: ATTN: STORAGE TANK REGIS  
Owner City,St,Zip: Atlanta, GA 30339  
Contact: MAX BURMEISTER  
Resp Party Phone: 7704317600

Name: RACETRAC #431  
Address: 3535 W SILVER SPRINGS BLVD  
City,State,Zip: Ocala, FL 34475  
Region: 3  
Facility ID: 9103288  
Facility Phone: 7704317600  
Facility Status: CLOSED  
Facility Type: A  
Type Description: Retail Station  
DEP CO: P  
Financial Responsibility: SELF-INSURANCE - LETTER FROM CHIEF FINANCIAL OFFIC  
Insurance Company: Not reported  
Effective Date: 12/23/2016  
Expire Date: 12/23/2017  
Owner ID: 17748  
Owner Name: RACETRAC PETROLEUM INC  
Owner Address: 200 GALLERIA PKWY SE #900  
Owner Address2: ATTN: STORAGE TANK REGIS  
Owner City,St,Zip: Atlanta, GA 30339  
Contact: MAX BURMEISTER  
Resp Party Phone: 7704317600

Name: RACETRAC #431  
Address: 3535 W SILVER SPRINGS BLVD  
City,State,Zip: Ocala, FL 34475  
Region: 3  
Facility ID: 9103288  
Facility Phone: 7704317600  
Facility Status: CLOSED  
Facility Type: A  
Type Description: Retail Station  
DEP CO: P  
Financial Responsibility: SELF-INSURANCE - LETTER FROM CHIEF FINANCIAL OFFIC  
Insurance Company: Not reported  
Effective Date: 12/23/2017  
Expire Date: 12/23/2018  
Owner ID: 17748  
Owner Name: RACETRAC PETROLEUM INC

Map ID  
Direction  
Distance  
Elevation

MAP FINDINGS

Site

Database(s)

EDR ID Number  
EPA ID Number

**RACETRAC #431 (Continued)**

**U001361847**

Owner Address: 200 GALLERIA PKWY SE #900  
Owner Address2: ATTN: STORAGE TANK REGIS  
Owner City,St,Zip: Atlanta, GA 30339  
Contact: MAX BURMEISTER  
Resp Party Phone: 7704317600

Name: RACETRAC #431  
Address: 3535 W SILVER SPRINGS BLVD  
City,State,Zip: OCALA, FL 34475  
Region: 3  
Facility ID: 9103288  
Facility Phone: 7704317600  
Facility Status: CLOSED  
Facility Type: A  
Type Description: Retail Station  
DEP CO: P  
Financial Responsibility: SELF-INSURANCE - LETTER FROM CHIEF FINANCIAL OFFIC  
Insurance Company: Not reported  
Effective Date: 12/23/2018  
Expire Date: 12/23/2019  
Owner ID: 17748  
Owner Name: RACETRAC PETROLEUM INC  
Owner Address: 200 GALLERIA PKWY SE #900  
Owner Address2: ATTN: STORAGE TANK REGIS  
Owner City,St,Zip: Atlanta, GA 30339  
Contact: MAX BURMEISTER  
Resp Party Phone: 7704317600

Name: RACETRAC #431  
Address: 3535 W SILVER SPRINGS BLVD  
City,State,Zip: OCALA, FL 34475  
Region: 3  
Facility ID: 9103288  
Facility Phone: 7704317600  
Facility Status: CLOSED  
Facility Type: A  
Type Description: Retail Station  
DEP CO: P  
Financial Responsibility: SELF-INSURANCE - LETTER FROM CHIEF FINANCIAL OFFIC  
Insurance Company: Not reported  
Effective Date: 12/23/2019  
Expire Date: 12/23/2020  
Owner ID: 17748  
Owner Name: RACETRAC PETROLEUM INC  
Owner Address: 200 GALLERIA PKWY SE #900  
Owner Address2: ATTN: STORAGE TANK REGIS  
Owner City,St,Zip: Atlanta, GA 30339  
Contact: MAX BURMEISTER  
Resp Party Phone: 7704317600

Name: RACETRAC #431  
Address: 3535 W SILVER SPRINGS BLVD  
City,State,Zip: OCALA, FL 34475  
Region: 3  
Facility ID: 9103288  
Facility Phone: 7704317600  
Facility Status: CLOSED

Map ID  
Direction  
Distance  
Elevation

MAP FINDINGS

Site

Database(s)

EDR ID Number  
EPA ID Number

**RACETRAC #431 (Continued)**

**U001361847**

Facility Type: A  
Type Description: Retail Station  
DEP CO: P  
Financial Responsibility: SELF-INSURANCE - LETTER FROM CHIEF FINANCIAL OFFIC  
Insurance Company: Not reported  
Effective Date: 12/23/2020  
Expire Date: 12/23/2022  
Owner ID: 17748  
Owner Name: RACETRAC PETROLEUM INC  
Owner Address: 200 GALLERIA PKWY SE #900  
Owner Address2: ATTN: STORAGE TANK REGIS  
Owner City,St,Zip: Atlanta, GA 30339  
Contact: MAX BURMEISTER  
Resp Party Phone: 7704317600

185  
ENE  
< 1/8  
0.076 mi.  
400 ft.

**JIM LEWANDOWSKI**  
**2800 SW 36TH DRIVE**  
**OCALA, FL 34474**

**FL SWF/LF S113900509**  
**N/A**

**Actual:**  
**89 ft.**

**SWF/LF:**

**Focus Map:**  
**12**

Name: JIM LEWANDOWSKI  
Address: 2800 SW 36TH DRIVE  
City,State,Zip: Ocala, FL 34474  
Facility ID: 99313  
District: CD  
Lat/Long: :: / ::  
Class Type: 754  
Classification: WASTE TIRE COLLECTOR  
Class Status: INACTIVE (I)  
Section: Not reported  
Township: Not reported  
Range: Not reported  
Responsible Authority Name: Not reported  
Responsible Authority Address: Not reported  
Responsible Authority City,St,Zip: Not reported  
Responsible Authority Phone: Not reported  
EMail Address1: Not reported  
EMail Address2: Not reported  
Site Supervisor Name: Not reported  
Site Supervisor Addr: Not reported  
Site Supervisor City/State/Zip: Not reported  
Site Supervisor Telephone: Not reported  
Land Owner Name: Not reported  
Land Owner Address: Not reported  
Land Owner City/State/Zip: Not reported  
Land Owner Telephone: Not reported

[Click here for Florida Oculus:](#)



Map ID  
 Direction  
 Distance  
 Elevation

MAP FINDINGS

Site

Database(s)

EDR ID Number  
 EPA ID Number

186  
 WNW  
 < 1/8  
 0.083 mi.  
 438 ft.

**MARS COMPANY**  
**3925 SW 13TH ST**  
**OCALA, FL 34474**

**RCRA NonGen / NLR**    **1025883530**  
**FLR000231704**

**Actual:**  
**74 ft.**  
**Focus Map:**  
**12**

RCRA Listings:	
Date Form Received by Agency:	20190729
Handler Name:	Mars Company
Handler Address:	3925 SW 13TH ST
Handler City,State,Zip:	OCALA, FL 34474-8739
EPA ID:	FLR000231704
Contact Name:	ANDREW JENKINSON
Contact Address:	3925 SW 13TH ST
Contact City,State,Zip:	OCALA, FL 34474-0000
Contact Telephone:	352-694-7195
Contact Fax:	Not reported
Contact Email:	AJENKINSON@MARSWATER.COM
Contact Title:	OPERATIONS MGR
EPA Region:	04
Land Type:	Private
Federal Waste Generator Description:	Not a generator, verified
Non-Notifier:	O
Biennial Report Cycle:	Not reported
Accessibility:	Not reported
Active Site Indicator:	Not reported
State District Owner:	FI
State District:	CD
Mailing Address:	3925 SW 13TH ST
Mailing City,State,Zip:	OCALA, FL 34474-8739
Owner Name:	Ow Investors Llc
Owner Type:	Private
Operator Name:	Ow Investors Llc
Operator Type:	Private
Short-Term Generator Activity:	No
Importer Activity:	No
Mixed Waste Generator:	No
Transporter Activity:	No
Transfer Facility Activity:	No
Recycler Activity with Storage:	No
Small Quantity On-Site Burner Exemption:	No
Smelting Melting and Refining Furnace Exemption:	No
Underground Injection Control:	No
Off-Site Waste Receipt:	No
Universal Waste Indicator:	No
Universal Waste Destination Facility:	No
Federal Universal Waste:	No
Active Site State-Reg Handler:	---
Federal Facility Indicator:	Not reported
Hazardous Secondary Material Indicator:	N
Sub-Part K Indicator:	Not reported
2018 GPRC Permit Baseline:	Not on the Baseline
2018 GPRC Renewals Baseline:	Not on the Baseline
202 GPRC Corrective Action Baseline:	No
Subject to Corrective Action Universe:	No
Non-TSDFs Where RCRA CA has Been Imposed Universe:	No
Corrective Action Priority Ranking:	No NCAPS ranking
Environmental Control Indicator:	No
Institutional Control Indicator:	No

Map ID  
Direction  
Distance  
Elevation

MAP FINDINGS

Site

Database(s)

EDR ID Number  
EPA ID Number

**MARS COMPANY (Continued)**

**1025883530**

Human Exposure Controls Indicator: N/A  
Groundwater Controls Indicator: N/A  
Significant Non-Complier Universe: No  
Unaddressed Significant Non-Complier Universe: No  
Addressed Significant Non-Complier Universe: No  
Significant Non-Complier With a Compliance Schedule Universe: No  
Financial Assurance Required: Not reported  
Handler Date of Last Change: 20220107  
Recognized Trader-Importer: No  
Recognized Trader-Exporter: No  
Importer of Spent Lead Acid Batteries: No  
Exporter of Spent Lead Acid Batteries: No  
Recycler Activity Without Storage: No  
Manifest Broker: No  
Sub-Part P Indicator: No

Hazardous Waste Summary:

Waste Code: D001  
Waste Description: Ignitable Waste

Handler - Owner Operator:

Owner/Operator Indicator: Owner  
Owner/Operator Name: OW INVESTORS LLC  
Legal Status: Private  
Date Became Current: 20140618  
Date Ended Current: Not reported  
Owner/Operator Address: 5100 W KENNEDY BLVD #100  
Owner/Operator City,State,Zip: TAMPA, FL 33609-0000  
Owner/Operator Telephone: 813-929-4561  
Owner/Operator Telephone Ext: Not reported  
Owner/Operator Fax: Not reported  
Owner/Operator Email: Not reported

Owner/Operator Indicator: Operator  
Owner/Operator Name: OW INVESTORS LLC  
Legal Status: Private  
Date Became Current: 20140618  
Date Ended Current: Not reported  
Owner/Operator Address: 5100 W KENNEDY BLVD #100  
Owner/Operator City,State,Zip: TAMPA, FL 33609-0000  
Owner/Operator Telephone: 727-581-5400  
Owner/Operator Telephone Ext: Not reported  
Owner/Operator Fax: Not reported  
Owner/Operator Email: Not reported

Owner/Operator Indicator: Operator  
Owner/Operator Name: OW INVESTORS LLC  
Legal Status: Private  
Date Became Current: 20140618  
Date Ended Current: Not reported  
Owner/Operator Address: 5100 W KENNEDY BLVD #100  
Owner/Operator City,State,Zip: TAMPA, FL 33609-0000  
Owner/Operator Telephone: 813-929-4561  
Owner/Operator Telephone Ext: Not reported  
Owner/Operator Fax: Not reported

Map ID  
 Direction  
 Distance  
 Elevation

MAP FINDINGS

Site

Database(s)

EDR ID Number  
 EPA ID Number

**MARS COMPANY (Continued)**

**1025883530**

Owner/Operator Email:	Not reported
Owner/Operator Indicator:	Owner
Owner/Operator Name:	OW INVESTORS LLC
Legal Status:	Private
Date Became Current:	20140618
Date Ended Current:	Not reported
Owner/Operator Address:	5100 W KENNEDY BLVD #100
Owner/Operator City,State,Zip:	TAMPA, FL 33609-0000
Owner/Operator Telephone:	727-581-5400
Owner/Operator Telephone Ext:	Not reported
Owner/Operator Fax:	Not reported
Owner/Operator Email:	Not reported

Historic Generators:

Receive Date:	20190507
Handler Name:	MARS COMPANY
Federal Waste Generator Description:	Conditionally Exempt Small Quantity Generator
State District Owner:	FL
Large Quantity Handler of Universal Waste:	No
Recognized Trader Importer:	No
Recognized Trader Exporter:	No
Spent Lead Acid Battery Importer:	No
Spent Lead Acid Battery Exporter:	No
Current Record:	No
Non Storage Recycler Activity:	No
Electronic Manifest Broker:	No

Receive Date:	20190729
Handler Name:	MARS COMPANY
Federal Waste Generator Description:	Not a generator, verified
State District Owner:	FL
Large Quantity Handler of Universal Waste:	No
Recognized Trader Importer:	No
Recognized Trader Exporter:	No
Spent Lead Acid Battery Importer:	No
Spent Lead Acid Battery Exporter:	No
Current Record:	Yes
Non Storage Recycler Activity:	No
Electronic Manifest Broker:	No

List of NAICS Codes and Descriptions:

NAICS Code:	333514
NAICS Description:	SPECIAL DIE AND TOOL, DIE SET, JIG, AND FIXTURE MANUFACTURING

Has the Facility Received Notices of Violations:

Found Violation:	Yes
Agency Which Determined Violation:	State
Violation Short Description:	Generators - General
Date Violation was Determined:	20190507
Actual Return to Compliance Date:	20190917
Return to Compliance Qualifier:	Unverifiable
Violation Responsible Agency:	State
Scheduled Compliance Date:	Not reported
Enforcement Identifier:	Not reported
Date of Enforcement Action:	Not reported

Map ID  
Direction  
Distance  
Elevation

MAP FINDINGS

Site

Database(s)

EDR ID Number  
EPA ID Number

**MARS COMPANY (Continued)**

**1025883530**

Enforcement Responsible Agency: Not reported  
Enforcement Docket Number: Not reported  
Enforcement Attorney: Not reported  
Corrective Action Component: Not reported  
Appeal Initiated Date: Not reported  
Appeal Resolution Date: Not reported  
Disposition Status Date: Not reported  
Disposition Status: Not reported  
Disposition Status Description: Not reported  
Consent/Final Order Sequence Number: Not reported  
Consent/Final Order Respondent Name: Not reported  
Consent/Final Order Lead Agency: Not reported  
Enforcement Type: Not reported  
Enforcement Responsible Person: Not reported  
Enforcement Responsible Sub-Organization: Not reported  
SEP Sequence Number: Not reported  
SEP Expenditure Amount: Not reported  
SEP Scheduled Completion Date: Not reported  
SEP Actual Date: Not reported  
SEP Defaulted Date: Not reported  
SEP Type: Not reported  
SEP Type Description: Not reported  
Proposed Amount: Not reported  
Final Monetary Amount: Not reported  
Paid Amount: Not reported  
Final Count: Not reported  
Final Amount: Not reported

**Evaluation Action Summary:**

Evaluation Date: 20190507  
Evaluation Responsible Agency: State  
Found Violation: Yes  
Evaluation Type Description: COMPLIANCE EVALUATION INSPECTION ON-SITE  
Evaluation Responsible Person Identifier: JEW  
Evaluation Responsible Sub-Organization: CD  
Actual Return to Compliance Date: 20190917  
Scheduled Compliance Date: Not reported  
Date of Request: Not reported  
Date Response Received: Not reported  
Request Agency: Not reported  
Former Citation: Not reported

187  
SW  
< 1/8  
0.083 mi.  
438 ft.

**FUTURE PLUS OF FLORIDA**  
**3950 SW COLLEGE RD STE 101**  
**OCALA, FL 34474**

**RCRA NonGen / NLR** 1019327433  
**FINDS** FLR000219865  
**ECHO**

**Actual:**  
**69 ft.**  
**Focus Map:**  
**13**

RCRA Listings:  
Date Form Received by Agency: 20190122  
Handler Name: Future Plus Of Florida  
Handler Address: 3950 SW COLLEGE RD STE 101  
Handler City,State,Zip: Ocala, FL 34474-4787  
EPA ID: FLR000219865  
Contact Name: RICKY IBARRA  
Contact Address: 138 S DALE MABRY HWY

Map ID  
 Direction  
 Distance  
 Elevation

MAP FINDINGS

Site

Database(s)

EDR ID Number  
 EPA ID Number

**FUTURE PLUS OF FLORIDA (Continued)**

**1019327433**

Contact City,State,Zip:	TAMPA, FL 33609-0000
Contact Telephone:	651-343-0932
Contact Fax:	Not reported
Contact Email:	RIBARRA@BATTERIESPLUS.NET
Contact Title:	DISTRICT OPS MGR
EPA Region:	04
Land Type:	Private
Federal Waste Generator Description:	Not a generator, verified
Non-Notifier:	Not reported
Biennial Report Cycle:	Not reported
Accessibility:	Not reported
Active Site Indicator:	Not reported
State District Owner:	FI
State District:	CD
Mailing Address:	3950 SW COLLEGE RD STE 101
Mailing City,State,Zip:	OCALA, FL 34474-4787
Owner Name:	Ocala Retail 2015 Llc
Owner Type:	Private
Operator Name:	Future Plus Of Florida Inc
Operator Type:	Private
Short-Term Generator Activity:	No
Importer Activity:	No
Mixed Waste Generator:	No
Transporter Activity:	No
Transfer Facility Activity:	No
Recycler Activity with Storage:	No
Small Quantity On-Site Burner Exemption:	No
Smelting Melting and Refining Furnace Exemption:	No
Underground Injection Control:	No
Off-Site Waste Receipt:	No
Universal Waste Indicator:	No
Universal Waste Destination Facility:	No
Federal Universal Waste:	No
Active Site State-Reg Handler:	---
Federal Facility Indicator:	Not reported
Hazardous Secondary Material Indicator:	N
Sub-Part K Indicator:	Not reported
2018 GPRC Permit Baseline:	Not on the Baseline
2018 GPRC Renewals Baseline:	Not on the Baseline
202 GPRC Corrective Action Baseline:	No
Subject to Corrective Action Universe:	No
Non-TSDFs Where RCRA CA has Been Imposed Universe:	No
Corrective Action Priority Ranking:	No NCAPS ranking
Environmental Control Indicator:	No
Institutional Control Indicator:	No
Human Exposure Controls Indicator:	N/A
Groundwater Controls Indicator:	N/A
Significant Non-Complier Universe:	No
Unaddressed Significant Non-Complier Universe:	No
Addressed Significant Non-Complier Universe:	No
Significant Non-Complier With a Compliance Schedule Universe:	No
Financial Assurance Required:	Not reported
Handler Date of Last Change:	20200114
Recognized Trader-Importer:	No
Recognized Trader-Exporter:	No
Importer of Spent Lead Acid Batteries:	No
Exporter of Spent Lead Acid Batteries:	No

Map ID  
Direction  
Distance  
Elevation

MAP FINDINGS

Site

Database(s)

EDR ID Number  
EPA ID Number

**FUTURE PLUS OF FLORIDA (Continued)**

**1019327433**

Recycler Activity Without Storage: No  
Manifest Broker: No  
Sub-Part P Indicator: No

Handler - Owner Operator:

Owner/Operator Indicator: Owner  
Owner/Operator Name: OCALA RETAIL 2015 LLC  
Legal Status: Private  
Date Became Current: 20131220  
Date Ended Current: Not reported  
Owner/Operator Address: 41 TAYLOR ST  
Owner/Operator City,State,Zip: SPRINGFIELD, MA 11030-0000  
Owner/Operator Telephone: Not reported  
Owner/Operator Telephone Ext: Not reported  
Owner/Operator Fax: Not reported  
Owner/Operator Email: Not reported

Owner/Operator Indicator: Operator  
Owner/Operator Name: FUTURE BULBS OF FLORIDA  
Legal Status: Private  
Date Became Current: 20040316  
Date Ended Current: Not reported  
Owner/Operator Address: 138 S DALE MABRY HWY  
Owner/Operator City,State,Zip: TAMPA, FL 33609-0000  
Owner/Operator Telephone: Not reported  
Owner/Operator Telephone Ext: Not reported  
Owner/Operator Fax: Not reported  
Owner/Operator Email: Not reported

Owner/Operator Indicator: Owner  
Owner/Operator Name: OCALA RETAIL 2015 LLC  
Legal Status: Private  
Date Became Current: 20131220  
Date Ended Current: Not reported  
Owner/Operator Address: 41 TAYLOR ST  
Owner/Operator City,State,Zip: SPRINGFIELD, MA 11030-0000  
Owner/Operator Telephone: Not reported  
Owner/Operator Telephone Ext: Not reported  
Owner/Operator Fax: Not reported  
Owner/Operator Email: Not reported

Owner/Operator Indicator: Owner  
Owner/Operator Name: OCALA RETAIL 2015 LLC  
Legal Status: Private  
Date Became Current: 20131220  
Date Ended Current: Not reported  
Owner/Operator Address: 41 TAYLOR ST  
Owner/Operator City,State,Zip: SPRINGFIELD, MA 11030-0000  
Owner/Operator Telephone: Not reported  
Owner/Operator Telephone Ext: Not reported  
Owner/Operator Fax: Not reported  
Owner/Operator Email: Not reported

Owner/Operator Indicator: Operator  
Owner/Operator Name: FUTURE PLUS OF FLORIDA INC  
Legal Status: Private

Map ID  
Direction  
Distance  
Elevation

MAP FINDINGS

Site

Database(s)

EDR ID Number  
EPA ID Number

**FUTURE PLUS OF FLORIDA (Continued)**

**1019327433**

Date Became Current: 20040316  
Date Ended Current: Not reported  
Owner/Operator Address: 138 S DALE MABRY HWY  
Owner/Operator City,State,Zip: TAMPA, FL 33609-0000  
Owner/Operator Telephone: Not reported  
Owner/Operator Telephone Ext: Not reported  
Owner/Operator Fax: Not reported  
Owner/Operator Email: Not reported

Owner/Operator Indicator: Operator  
Owner/Operator Name: FUTURE PLUS OF FLORIDA INC  
Legal Status: Private  
Date Became Current: 20040316  
Date Ended Current: Not reported  
Owner/Operator Address: 138 S DALE MABRY HWY  
Owner/Operator City,State,Zip: TAMPA, FL 33609-0000  
Owner/Operator Telephone: 217-540-5113  
Owner/Operator Telephone Ext: Not reported  
Owner/Operator Fax: Not reported  
Owner/Operator Email: Not reported

Owner/Operator Indicator: Owner  
Owner/Operator Name: OCALA RETAIL 2015 LLC  
Legal Status: Private  
Date Became Current: 20131220  
Date Ended Current: Not reported  
Owner/Operator Address: 41 TAYLOR ST  
Owner/Operator City,State,Zip: SPRINGFIELD, MA 11030-0000  
Owner/Operator Telephone: 217-540-5113  
Owner/Operator Telephone Ext: Not reported  
Owner/Operator Fax: Not reported  
Owner/Operator Email: Not reported

Owner/Operator Indicator: Operator  
Owner/Operator Name: FUTURE PLUS OF FLORIDA INC  
Legal Status: Private  
Date Became Current: 20040316  
Date Ended Current: Not reported  
Owner/Operator Address: 138 S DALE MABRY HWY  
Owner/Operator City,State,Zip: TAMPA, FL 33609-0000  
Owner/Operator Telephone: Not reported  
Owner/Operator Telephone Ext: Not reported  
Owner/Operator Fax: Not reported  
Owner/Operator Email: Not reported

**Historic Generators:**

Receive Date: 20160802  
Handler Name: BATTERIES PLUS BULBS  
Federal Waste Generator Description: Not a generator, verified  
State District Owner: FI  
Large Quantity Handler of Universal Waste: No  
Recognized Trader Importer: No  
Recognized Trader Exporter: No  
Spent Lead Acid Battery Importer: No  
Spent Lead Acid Battery Exporter: No  
Current Record: No  
Non Storage Recycler Activity: Not reported

Map ID  
Direction  
Distance  
Elevation

MAP FINDINGS

Site

Database(s)

EDR ID Number  
EPA ID Number

**FUTURE PLUS OF FLORIDA (Continued)**

**1019327433**

Electronic Manifest Broker: Not reported

Receive Date: 20170509  
Handler Name: FUTURE PLUS OF FLORIDA INC  
Federal Waste Generator Description: Not a generator, verified  
State District Owner: FI  
Large Quantity Handler of Universal Waste: No  
Recognized Trader Importer: No  
Recognized Trader Exporter: No  
Spent Lead Acid Battery Importer: No  
Spent Lead Acid Battery Exporter: No  
Current Record: No  
Non Storage Recycler Activity: Not reported  
Electronic Manifest Broker: Not reported

Receive Date: 20180529  
Handler Name: FUTURE PLUS OF FLORIDA INC  
Federal Waste Generator Description: Not a generator, verified  
State District Owner: FI  
Large Quantity Handler of Universal Waste: No  
Recognized Trader Importer: No  
Recognized Trader Exporter: No  
Spent Lead Acid Battery Importer: No  
Spent Lead Acid Battery Exporter: No  
Current Record: No  
Non Storage Recycler Activity: Not reported  
Electronic Manifest Broker: Not reported

Receive Date: 20190122  
Handler Name: FUTURE PLUS OF FLORIDA  
Federal Waste Generator Description: Not a generator, verified  
State District Owner: FI  
Large Quantity Handler of Universal Waste: No  
Recognized Trader Importer: No  
Recognized Trader Exporter: No  
Spent Lead Acid Battery Importer: No  
Spent Lead Acid Battery Exporter: No  
Current Record: Yes  
Non Storage Recycler Activity: Not reported  
Electronic Manifest Broker: Not reported

List of NAICS Codes and Descriptions:

NAICS Code: 562119  
NAICS Description: OTHER WASTE COLLECTION

NAICS Code: 562998  
NAICS Description: ALL OTHER MISCELLANEOUS WASTE MANAGEMENT SERVICES

Facility Has Received Notices of Violations:

Violations: No Violations Found

Evaluation Action Summary:

Evaluations: No Evaluations Found



Map ID  
 Direction  
 Distance  
 Elevation

MAP FINDINGS

Site

Database(s)

EDR ID Number  
 EPA ID Number

**FUTURE PLUS OF FLORIDA (Continued)**

**1019327433**

**FINDS:**

Registry ID: 110069516820

[Click Here for FRS Facility Detail Report:](#)

**Environmental Interest/Information System:**

RCRAInfo is a national information system that supports the Resource Conservation and Recovery Act (RCRA) program through the tracking of events and activities related to facilities that generate, transport, and treat, store, or dispose of hazardous waste. RCRAInfo allows RCRA program staff to track the notification, permit, compliance, and corrective action activities required under RCRA.

[Click this hyperlink](#) while viewing on your computer to access additional FINDS: detail in the EDR Site Report.

**ECHO:**

Envid: 1019327433  
 Registry ID: 110069516820  
 DFR URL: <http://echo.epa.gov/detailed-facility-report?fid=110069516820>  
 Name: FUTURE PLUS OF FLORIDA  
 Address: 3950 SW COLLEGE RD STE 101  
 City,State,Zip: OCALA, FL 34474

**188  
 NNW  
 < 1/8  
 0.083 mi.  
 440 ft.**

**LOVES #363  
 7791 NW 47TH AVE  
 OCALA, FL 34482**

**FL UST U004182204  
 FL SPILLS N/A  
 FL Financial Assurance  
 FL TIER 2**

**Actual:  
 67 ft.**

**UST:**

Facility ID: 9812672  
 Name: LOVES #363  
 Address: 7791 NW 47TH AVE  
 City,State,Zip: OCALA, FL 34482  
 Facility Phone: 4053026640  
 Facility Status: OPEN  
 Facility Type: A  
 Type Description: Retail Station  
 Depco: C  
 Region: STATE  
 Positioning Method: Not reported  
 Latitude/Longitude: Not reported

**Focus Map:  
 3**

**UST:**

Tank ID: 1  
 Tank Capacity: 20000  
 Tank Location: UNDERGROUND  
 Tank Status: U  
 Status Date: 12/01/2010  
 Install Date: 12/1/2010  
 Substance: D  
 Content Description: Vehicular Diesel  
 Vessel Indicator: TANK  
 DEP Contractor: C

**Owner:**

Owner ID: 54588  
 Owner Name: LOVES TRAVEL STOPS & CNTRY STORES INC

Map ID  
Direction  
Distance  
Elevation

MAP FINDINGS

Site

Database(s)

EDR ID Number  
EPA ID Number

**LOVES #363 (Continued)**

**U004182204**

Owner Address: PO BOX 26210  
Owner Address 2: ATTN: STORAGE TANK REGIS  
Owner City,State,Zip: Oklahoma City, OK 73126  
Owner Contact: REVA FITTRO / JAMES OSBORNE (404-791-2936)  
Owner Phone: 4053026794

Construction:

Tank ID: 1  
Construction Category: A  
Construction Description: Ball check valve

Tank ID: 1  
Construction Category: E  
Construction Description: Fiberglass

Tank ID: 1  
Construction Category: I  
Construction Description: Double wall

Tank ID: 1  
Construction Category: M  
Construction Description: Spill containment bucket

Tank ID: 2  
Construction Category: A  
Construction Description: Ball check valve

Tank ID: 2  
Construction Category: E  
Construction Description: Fiberglass

Tank ID: 2  
Construction Category: I  
Construction Description: Double wall

Tank ID: 2  
Construction Category: M  
Construction Description: Spill containment bucket

Tank ID: 3  
Construction Category: A  
Construction Description: Ball check valve

Tank ID: 3  
Construction Category: E  
Construction Description: Fiberglass

Tank ID: 3  
Construction Category: I  
Construction Description: Double wall

Tank ID: 3  
Construction Category: M  
Construction Description: Spill containment bucket

Tank ID: 4  
Construction Category: A

Map ID  
Direction  
Distance  
Elevation

MAP FINDINGS

Site

Database(s)

EDR ID Number  
EPA ID Number

**LOVES #363 (Continued)**

**U004182204**

Construction Description:	Ball check valve
Tank ID:	4
Construction Category:	E
Construction Description:	Fiberglass
Tank ID:	4
Construction Category:	I
Construction Description:	Double wall
Tank ID:	4
Construction Category:	M
Construction Description:	Spill containment bucket
Tank ID:	5
Construction Category:	A
Construction Description:	Ball check valve
Tank ID:	5
Construction Category:	E
Construction Description:	Fiberglass
Tank ID:	5
Construction Category:	I
Construction Description:	Double wall
Tank ID:	5
Construction Category:	M
Construction Description:	Spill containment bucket
Tank ID:	4
Construction Category:	L
Construction Description:	Compartmented
Piping:	
Tank ID:	1
Piping Category:	C
Piping Description:	Fiberglass
Tank ID:	1
Piping Category:	F
Piping Description:	Double wall
Tank ID:	1
Piping Category:	J
Piping Description:	Pressurized piping system
Tank ID:	2
Piping Category:	C
Piping Description:	Fiberglass
Tank ID:	2
Piping Category:	F
Piping Description:	Double wall
Tank ID:	2
Piping Category:	J

Map ID  
Direction  
Distance  
Elevation

MAP FINDINGS

Site

Database(s)

EDR ID Number  
EPA ID Number

LOVES #363 (Continued)

U004182204

Piping Description:	Pressurized piping system
Tank ID:	3
Piping Category:	C
Piping Description:	Fiberglass
Tank ID:	3
Piping Category:	F
Piping Description:	Double wall
Tank ID:	3
Piping Category:	J
Piping Description:	Pressurized piping system
Tank ID:	4
Piping Category:	C
Piping Description:	Fiberglass
Tank ID:	4
Piping Category:	F
Piping Description:	Double wall
Tank ID:	4
Piping Category:	J
Piping Description:	Pressurized piping system
Tank ID:	5
Piping Category:	C
Piping Description:	Fiberglass
Tank ID:	5
Piping Category:	F
Piping Description:	Double wall
Tank ID:	5
Piping Category:	J
Piping Description:	Pressurized piping system
Monitoring:	
Tank ID:	1
Petro Monitoring Category:	D
Monitoring Description:	SPCC Plan
Tank ID:	1
Petro Monitoring Category:	F
Monitoring Description:	Monitor dbl wall tank space
Tank ID:	1
Petro Monitoring Category:	G
Monitoring Description:	Electronic line leak detector
Tank ID:	1
Petro Monitoring Category:	K
Monitoring Description:	Monitor dbl wall pipe space
Tank ID:	1
Petro Monitoring Category:	3

Map ID  
Direction  
Distance  
Elevation

MAP FINDINGS

Site

Database(s)

EDR ID Number  
EPA ID Number

**LOVES #363 (Continued)**

**U004182204**

Monitoring Description:	Electronic monitor pipe sumps
Tank ID:	1
Petro Monitoring Category:	5
Monitoring Description:	Electronic monitor dispenser liners
Tank ID:	2
Petro Monitoring Category:	D
Monitoring Description:	SPCC Plan
Tank ID:	2
Petro Monitoring Category:	F
Monitoring Description:	Monitor dbl wall tank space
Tank ID:	2
Petro Monitoring Category:	G
Monitoring Description:	Electronic line leak detector
Tank ID:	2
Petro Monitoring Category:	K
Monitoring Description:	Monitor dbl wall pipe space
Tank ID:	2
Petro Monitoring Category:	3
Monitoring Description:	Electronic monitor pipe sumps
Tank ID:	2
Petro Monitoring Category:	5
Monitoring Description:	Electronic monitor dispenser liners
Tank ID:	3
Petro Monitoring Category:	D
Monitoring Description:	SPCC Plan
Tank ID:	3
Petro Monitoring Category:	F
Monitoring Description:	Monitor dbl wall tank space
Tank ID:	3
Petro Monitoring Category:	G
Monitoring Description:	Electronic line leak detector
Tank ID:	3
Petro Monitoring Category:	K
Monitoring Description:	Monitor dbl wall pipe space
Tank ID:	3
Petro Monitoring Category:	3
Monitoring Description:	Electronic monitor pipe sumps
Tank ID:	3
Petro Monitoring Category:	5
Monitoring Description:	Electronic monitor dispenser liners
Tank ID:	4
Petro Monitoring Category:	D
Monitoring Description:	SPCC Plan

Map ID  
Direction  
Distance  
Elevation

MAP FINDINGS

Site

Database(s)

EDR ID Number  
EPA ID Number

**LOVES #363 (Continued)**

**U004182204**

Tank ID:	4
Petro Monitoring Category:	F
Monitoring Description:	Monitor dbl wall tank space
Tank ID:	4
Petro Monitoring Category:	G
Monitoring Description:	Electronic line leak detector
Tank ID:	4
Petro Monitoring Category:	K
Monitoring Description:	Monitor dbl wall pipe space
Tank ID:	4
Petro Monitoring Category:	3
Monitoring Description:	Electronic monitor pipe sumps
Tank ID:	4
Petro Monitoring Category:	5
Monitoring Description:	Electronic monitor dispenser liners
Tank ID:	5
Petro Monitoring Category:	D
Monitoring Description:	SPCC Plan
Tank ID:	5
Petro Monitoring Category:	F
Monitoring Description:	Monitor dbl wall tank space
Tank ID:	5
Petro Monitoring Category:	G
Monitoring Description:	Electronic line leak detector
Tank ID:	5
Petro Monitoring Category:	K
Monitoring Description:	Monitor dbl wall pipe space
Tank ID:	5
Petro Monitoring Category:	3
Monitoring Description:	Electronic monitor pipe sumps
Tank ID:	5
Petro Monitoring Category:	5
Monitoring Description:	Electronic monitor dispenser liners
Tank ID:	2
Tank Capacity:	20000
Tank Location:	UNDERGROUND
Tank Status:	U
Status Date:	12/01/2010
Install Date:	12/1/2010
Substance:	D
Content Description:	Vehicular Diesel
Vessel Indicator:	TANK
DEP Contractor:	C
Owner:	
Owner ID:	54588

Map ID  
Direction  
Distance  
Elevation

MAP FINDINGS

Site

Database(s)

EDR ID Number  
EPA ID Number

**LOVES #363 (Continued)**

**U004182204**

Owner Name: LOVES TRAVEL STOPS & CNTRY STORES INC  
Owner Address: PO BOX 26210  
Owner Address 2: ATTN: STORAGE TANK REGIS  
Owner City,State,Zip: Oklahoma City, OK 73126  
Owner Contact: REVA FITTRO / JAMES OSBORNE (404-791-2936)  
Owner Phone: 4053026794

Construction:

Tank ID: 1  
Construction Category: A  
Construction Description: Ball check valve

Tank ID: 1  
Construction Category: E  
Construction Description: Fiberglass

Tank ID: 1  
Construction Category: I  
Construction Description: Double wall

Tank ID: 1  
Construction Category: M  
Construction Description: Spill containment bucket

Tank ID: 2  
Construction Category: A  
Construction Description: Ball check valve

Tank ID: 2  
Construction Category: E  
Construction Description: Fiberglass

Tank ID: 2  
Construction Category: I  
Construction Description: Double wall

Tank ID: 2  
Construction Category: M  
Construction Description: Spill containment bucket

Tank ID: 3  
Construction Category: A  
Construction Description: Ball check valve

Tank ID: 3  
Construction Category: E  
Construction Description: Fiberglass

Tank ID: 3  
Construction Category: I  
Construction Description: Double wall

Tank ID: 3  
Construction Category: M  
Construction Description: Spill containment bucket

Tank ID: 4

Map ID  
Direction  
Distance  
Elevation

MAP FINDINGS

Site

Database(s)

EDR ID Number  
EPA ID Number

**LOVES #363 (Continued)**

**U004182204**

Construction Category:	A
Construction Description:	Ball check valve
Tank ID:	4
Construction Category:	E
Construction Description:	Fiberglass
Tank ID:	4
Construction Category:	I
Construction Description:	Double wall
Tank ID:	4
Construction Category:	M
Construction Description:	Spill containment bucket
Tank ID:	5
Construction Category:	A
Construction Description:	Ball check valve
Tank ID:	5
Construction Category:	E
Construction Description:	Fiberglass
Tank ID:	5
Construction Category:	I
Construction Description:	Double wall
Tank ID:	5
Construction Category:	M
Construction Description:	Spill containment bucket
Tank ID:	4
Construction Category:	L
Construction Description:	Compartmented
Piping:	
Tank ID:	1
Piping Category:	C
Piping Description:	Fiberglass
Tank ID:	1
Piping Category:	F
Piping Description:	Double wall
Tank ID:	1
Piping Category:	J
Piping Description:	Pressurized piping system
Tank ID:	2
Piping Category:	C
Piping Description:	Fiberglass
Tank ID:	2
Piping Category:	F
Piping Description:	Double wall
Tank ID:	2



Map ID  
Direction  
Distance  
Elevation

MAP FINDINGS

Site

Database(s)

EDR ID Number  
EPA ID Number

LOVES #363 (Continued)

U004182204

Piping Category:	J
Piping Description:	Pressurized piping system
Tank ID:	3
Piping Category:	C
Piping Description:	Fiberglass
Tank ID:	3
Piping Category:	F
Piping Description:	Double wall
Tank ID:	3
Piping Category:	J
Piping Description:	Pressurized piping system
Tank ID:	4
Piping Category:	C
Piping Description:	Fiberglass
Tank ID:	4
Piping Category:	F
Piping Description:	Double wall
Tank ID:	4
Piping Category:	J
Piping Description:	Pressurized piping system
Tank ID:	5
Piping Category:	C
Piping Description:	Fiberglass
Tank ID:	5
Piping Category:	F
Piping Description:	Double wall
Tank ID:	5
Piping Category:	J
Piping Description:	Pressurized piping system
Monitoring:	
Tank ID:	1
Petro Monitoring Category:	D
Monitoring Description:	SPCC Plan
Tank ID:	1
Petro Monitoring Category:	F
Monitoring Description:	Monitor dbl wall tank space
Tank ID:	1
Petro Monitoring Category:	G
Monitoring Description:	Electronic line leak detector
Tank ID:	1
Petro Monitoring Category:	K
Monitoring Description:	Monitor dbl wall pipe space
Tank ID:	1

Map ID  
Direction  
Distance  
Elevation

MAP FINDINGS

Site

Database(s)

EDR ID Number  
EPA ID Number

**LOVES #363 (Continued)**

**U004182204**

Petro Monitoring Category:	3
Monitoring Description:	Electronic monitor pipe sumps
Tank ID:	1
Petro Monitoring Category:	5
Monitoring Description:	Electronic monitor dispenser liners
Tank ID:	2
Petro Monitoring Category:	D
Monitoring Description:	SPCC Plan
Tank ID:	2
Petro Monitoring Category:	F
Monitoring Description:	Monitor dbl wall tank space
Tank ID:	2
Petro Monitoring Category:	G
Monitoring Description:	Electronic line leak detector
Tank ID:	2
Petro Monitoring Category:	K
Monitoring Description:	Monitor dbl wall pipe space
Tank ID:	2
Petro Monitoring Category:	3
Monitoring Description:	Electronic monitor pipe sumps
Tank ID:	2
Petro Monitoring Category:	5
Monitoring Description:	Electronic monitor dispenser liners
Tank ID:	3
Petro Monitoring Category:	D
Monitoring Description:	SPCC Plan
Tank ID:	3
Petro Monitoring Category:	F
Monitoring Description:	Monitor dbl wall tank space
Tank ID:	3
Petro Monitoring Category:	G
Monitoring Description:	Electronic line leak detector
Tank ID:	3
Petro Monitoring Category:	K
Monitoring Description:	Monitor dbl wall pipe space
Tank ID:	3
Petro Monitoring Category:	3
Monitoring Description:	Electronic monitor pipe sumps
Tank ID:	3
Petro Monitoring Category:	5
Monitoring Description:	Electronic monitor dispenser liners
Tank ID:	4
Petro Monitoring Category:	D

Map ID  
Direction  
Distance  
Elevation

MAP FINDINGS

Site

Database(s)

EDR ID Number  
EPA ID Number

**LOVES #363 (Continued)**

**U004182204**

Monitoring Description:	SPCC Plan
Tank ID:	4
Petro Monitoring Category:	F
Monitoring Description:	Monitor dbl wall tank space
Tank ID:	4
Petro Monitoring Category:	G
Monitoring Description:	Electronic line leak detector
Tank ID:	4
Petro Monitoring Category:	K
Monitoring Description:	Monitor dbl wall pipe space
Tank ID:	4
Petro Monitoring Category:	3
Monitoring Description:	Electronic monitor pipe sumps
Tank ID:	4
Petro Monitoring Category:	5
Monitoring Description:	Electronic monitor dispenser liners
Tank ID:	5
Petro Monitoring Category:	D
Monitoring Description:	SPCC Plan
Tank ID:	5
Petro Monitoring Category:	F
Monitoring Description:	Monitor dbl wall tank space
Tank ID:	5
Petro Monitoring Category:	G
Monitoring Description:	Electronic line leak detector
Tank ID:	5
Petro Monitoring Category:	K
Monitoring Description:	Monitor dbl wall pipe space
Tank ID:	5
Petro Monitoring Category:	3
Monitoring Description:	Electronic monitor pipe sumps
Tank ID:	5
Petro Monitoring Category:	5
Monitoring Description:	Electronic monitor dispenser liners
Tank ID:	5
Tank Capacity:	20000
Tank Location:	UNDERGROUND
Tank Status:	U
Status Date:	12/01/2010
Install Date:	12/1/2010
Substance:	B
Content Description:	Unleaded Gas
Vessel Indicator:	TANK
DEP Contractor:	C

Map ID  
Direction  
Distance  
Elevation

MAP FINDINGS

Site

Database(s)

EDR ID Number  
EPA ID Number

LOVES #363 (Continued)

U004182204

Owner:

Owner ID: 54588  
Owner Name: LOVES TRAVEL STOPS & CNTRY STORES INC  
Owner Address: PO BOX 26210  
Owner Address 2: ATTN: STORAGE TANK REGIS  
Owner City,State,Zip: Oklahoma City, OK 73126  
Owner Contact: REVA FITTRO / JAMES OSBORNE (404-791-2936)  
Owner Phone: 4053026794

Construction:

Tank ID: 1  
Construction Category: A  
Construction Description: Ball check valve

Tank ID: 1  
Construction Category: E  
Construction Description: Fiberglass

Tank ID: 1  
Construction Category: I  
Construction Description: Double wall

Tank ID: 1  
Construction Category: M  
Construction Description: Spill containment bucket

Tank ID: 2  
Construction Category: A  
Construction Description: Ball check valve

Tank ID: 2  
Construction Category: E  
Construction Description: Fiberglass

Tank ID: 2  
Construction Category: I  
Construction Description: Double wall

Tank ID: 2  
Construction Category: M  
Construction Description: Spill containment bucket

Tank ID: 3  
Construction Category: A  
Construction Description: Ball check valve

Tank ID: 3  
Construction Category: E  
Construction Description: Fiberglass

Tank ID: 3  
Construction Category: I  
Construction Description: Double wall

Tank ID: 3  
Construction Category: M

Map ID  
Direction  
Distance  
Elevation

MAP FINDINGS

Site

Database(s)

EDR ID Number  
EPA ID Number

**LOVES #363 (Continued)**

**U004182204**

Construction Description:	Spill containment bucket
Tank ID:	4
Construction Category:	A
Construction Description:	Ball check valve
Tank ID:	4
Construction Category:	E
Construction Description:	Fiberglass
Tank ID:	4
Construction Category:	I
Construction Description:	Double wall
Tank ID:	4
Construction Category:	M
Construction Description:	Spill containment bucket
Tank ID:	5
Construction Category:	A
Construction Description:	Ball check valve
Tank ID:	5
Construction Category:	E
Construction Description:	Fiberglass
Tank ID:	5
Construction Category:	I
Construction Description:	Double wall
Tank ID:	5
Construction Category:	M
Construction Description:	Spill containment bucket
Tank ID:	4
Construction Category:	L
Construction Description:	Compartmented
Piping:	
Tank ID:	1
Piping Category:	C
Piping Description:	Fiberglass
Tank ID:	1
Piping Category:	F
Piping Description:	Double wall
Tank ID:	1
Piping Category:	J
Piping Description:	Pressurized piping system
Tank ID:	2
Piping Category:	C
Piping Description:	Fiberglass
Tank ID:	2
Piping Category:	F

Map ID  
Direction  
Distance  
Elevation

MAP FINDINGS

Site

Database(s)

EDR ID Number  
EPA ID Number

LOVES #363 (Continued)

U004182204

Piping Description:	Double wall
Tank ID:	2
Piping Category:	J
Piping Description:	Pressurized piping system
Tank ID:	3
Piping Category:	C
Piping Description:	Fiberglass
Tank ID:	3
Piping Category:	F
Piping Description:	Double wall
Tank ID:	3
Piping Category:	J
Piping Description:	Pressurized piping system
Tank ID:	4
Piping Category:	C
Piping Description:	Fiberglass
Tank ID:	4
Piping Category:	F
Piping Description:	Double wall
Tank ID:	4
Piping Category:	J
Piping Description:	Pressurized piping system
Tank ID:	5
Piping Category:	C
Piping Description:	Fiberglass
Tank ID:	5
Piping Category:	F
Piping Description:	Double wall
Tank ID:	5
Piping Category:	J
Piping Description:	Pressurized piping system
Monitoring:	
Tank ID:	1
Petro Monitoring Category:	D
Monitoring Description:	SPCC Plan
Tank ID:	1
Petro Monitoring Category:	F
Monitoring Description:	Monitor dbl wall tank space
Tank ID:	1
Petro Monitoring Category:	G
Monitoring Description:	Electronic line leak detector
Tank ID:	1
Petro Monitoring Category:	K

Map ID  
Direction  
Distance  
Elevation

MAP FINDINGS

Site

Database(s)

EDR ID Number  
EPA ID Number

**LOVES #363 (Continued)**

**U004182204**

Monitoring Description:	Monitor dbl wall pipe space
Tank ID:	1
Petro Monitoring Category:	3
Monitoring Description:	Electronic monitor pipe sumps
Tank ID:	1
Petro Monitoring Category:	5
Monitoring Description:	Electronic monitor dispenser liners
Tank ID:	2
Petro Monitoring Category:	D
Monitoring Description:	SPCC Plan
Tank ID:	2
Petro Monitoring Category:	F
Monitoring Description:	Monitor dbl wall tank space
Tank ID:	2
Petro Monitoring Category:	G
Monitoring Description:	Electronic line leak detector
Tank ID:	2
Petro Monitoring Category:	K
Monitoring Description:	Monitor dbl wall pipe space
Tank ID:	2
Petro Monitoring Category:	3
Monitoring Description:	Electronic monitor pipe sumps
Tank ID:	2
Petro Monitoring Category:	5
Monitoring Description:	Electronic monitor dispenser liners
Tank ID:	3
Petro Monitoring Category:	D
Monitoring Description:	SPCC Plan
Tank ID:	3
Petro Monitoring Category:	F
Monitoring Description:	Monitor dbl wall tank space
Tank ID:	3
Petro Monitoring Category:	G
Monitoring Description:	Electronic line leak detector
Tank ID:	3
Petro Monitoring Category:	K
Monitoring Description:	Monitor dbl wall pipe space
Tank ID:	3
Petro Monitoring Category:	3
Monitoring Description:	Electronic monitor pipe sumps
Tank ID:	3
Petro Monitoring Category:	5
Monitoring Description:	Electronic monitor dispenser liners

Map ID  
Direction  
Distance  
Elevation

MAP FINDINGS

Site

Database(s)

EDR ID Number  
EPA ID Number

**LOVES #363 (Continued)**

**U004182204**

Tank ID:	4
Petro Monitoring Category:	D
Monitoring Description:	SPCC Plan
Tank ID:	4
Petro Monitoring Category:	F
Monitoring Description:	Monitor dbl wall tank space
Tank ID:	4
Petro Monitoring Category:	G
Monitoring Description:	Electronic line leak detector
Tank ID:	4
Petro Monitoring Category:	K
Monitoring Description:	Monitor dbl wall pipe space
Tank ID:	4
Petro Monitoring Category:	3
Monitoring Description:	Electronic monitor pipe sumps
Tank ID:	4
Petro Monitoring Category:	5
Monitoring Description:	Electronic monitor dispenser liners
Tank ID:	5
Petro Monitoring Category:	D
Monitoring Description:	SPCC Plan
Tank ID:	5
Petro Monitoring Category:	F
Monitoring Description:	Monitor dbl wall tank space
Tank ID:	5
Petro Monitoring Category:	G
Monitoring Description:	Electronic line leak detector
Tank ID:	5
Petro Monitoring Category:	K
Monitoring Description:	Monitor dbl wall pipe space
Tank ID:	5
Petro Monitoring Category:	3
Monitoring Description:	Electronic monitor pipe sumps
Tank ID:	5
Petro Monitoring Category:	5
Monitoring Description:	Electronic monitor dispenser liners
Tank ID:	4
Tank Capacity:	20000
Tank Location:	UNDERGROUND
Tank Status:	U
Status Date:	12/01/2010
Install Date:	12/1/2010
Substance:	B
Content Description:	Unleaded Gas



Map ID  
Direction  
Distance  
Elevation

MAP FINDINGS

Site

Database(s)

EDR ID Number  
EPA ID Number

**LOVES #363 (Continued)**

**U004182204**

Vessel Indicator: TANK  
DEP Contractor: C  
Owner:  
Owner ID: 54588  
Owner Name: LOVES TRAVEL STOPS & CNTRY STORES INC  
Owner Address: PO BOX 26210  
Owner Address 2: ATTN: STORAGE TANK REGIS  
Owner City,State,Zip: Oklahoma City, OK 73126  
Owner Contact: REVA FITTRO / JAMES OSBORNE (404-791-2936)  
Owner Phone: 4053026794

Construction:

Tank ID: 1  
Construction Category: A  
Construction Description: Ball check valve

Tank ID: 1  
Construction Category: E  
Construction Description: Fiberglass

Tank ID: 1  
Construction Category: I  
Construction Description: Double wall

Tank ID: 1  
Construction Category: M  
Construction Description: Spill containment bucket

Tank ID: 2  
Construction Category: A  
Construction Description: Ball check valve

Tank ID: 2  
Construction Category: E  
Construction Description: Fiberglass

Tank ID: 2  
Construction Category: I  
Construction Description: Double wall

Tank ID: 2  
Construction Category: M  
Construction Description: Spill containment bucket

Tank ID: 3  
Construction Category: A  
Construction Description: Ball check valve

Tank ID: 3  
Construction Category: E  
Construction Description: Fiberglass

Tank ID: 3  
Construction Category: I  
Construction Description: Double wall

Map ID  
Direction  
Distance  
Elevation

MAP FINDINGS

Site

Database(s)

EDR ID Number  
EPA ID Number

**LOVES #363 (Continued)**

**U004182204**

Tank ID:	3
Construction Category:	M
Construction Description:	Spill containment bucket
Tank ID:	4
Construction Category:	A
Construction Description:	Ball check valve
Tank ID:	4
Construction Category:	E
Construction Description:	Fiberglass
Tank ID:	4
Construction Category:	I
Construction Description:	Double wall
Tank ID:	4
Construction Category:	M
Construction Description:	Spill containment bucket
Tank ID:	5
Construction Category:	A
Construction Description:	Ball check valve
Tank ID:	5
Construction Category:	E
Construction Description:	Fiberglass
Tank ID:	5
Construction Category:	I
Construction Description:	Double wall
Tank ID:	5
Construction Category:	M
Construction Description:	Spill containment bucket
Tank ID:	4
Construction Category:	L
Construction Description:	Compartmented
Piping:	
Tank ID:	1
Piping Category:	C
Piping Description:	Fiberglass
Tank ID:	1
Piping Category:	F
Piping Description:	Double wall
Tank ID:	1
Piping Category:	J
Piping Description:	Pressurized piping system
Tank ID:	2
Piping Category:	C
Piping Description:	Fiberglass

Map ID  
Direction  
Distance  
Elevation

MAP FINDINGS

Site

Database(s)

EDR ID Number  
EPA ID Number

LOVES #363 (Continued)

U004182204

Tank ID:	2
Piping Category:	F
Piping Description:	Double wall
Tank ID:	2
Piping Category:	J
Piping Description:	Pressurized piping system
Tank ID:	3
Piping Category:	C
Piping Description:	Fiberglass
Tank ID:	3
Piping Category:	F
Piping Description:	Double wall
Tank ID:	3
Piping Category:	J
Piping Description:	Pressurized piping system
Tank ID:	4
Piping Category:	C
Piping Description:	Fiberglass
Tank ID:	4
Piping Category:	F
Piping Description:	Double wall
Tank ID:	4
Piping Category:	J
Piping Description:	Pressurized piping system
Tank ID:	5
Piping Category:	C
Piping Description:	Fiberglass
Tank ID:	5
Piping Category:	F
Piping Description:	Double wall
Tank ID:	5
Piping Category:	J
Piping Description:	Pressurized piping system
Monitoring:	
Tank ID:	1
Petro Monitoring Category:	D
Monitoring Description:	SPCC Plan
Tank ID:	1
Petro Monitoring Category:	F
Monitoring Description:	Monitor dbl wall tank space
Tank ID:	1
Petro Monitoring Category:	G
Monitoring Description:	Electronic line leak detector

Map ID  
Direction  
Distance  
Elevation

MAP FINDINGS

Site

Database(s)

EDR ID Number  
EPA ID Number

**LOVES #363 (Continued)**

**U004182204**

Tank ID:	1
Petro Monitoring Category:	K
Monitoring Description:	Monitor dbl wall pipe space
Tank ID:	1
Petro Monitoring Category:	3
Monitoring Description:	Electronic monitor pipe sumps
Tank ID:	1
Petro Monitoring Category:	5
Monitoring Description:	Electronic monitor dispenser liners
Tank ID:	2
Petro Monitoring Category:	D
Monitoring Description:	SPCC Plan
Tank ID:	2
Petro Monitoring Category:	F
Monitoring Description:	Monitor dbl wall tank space
Tank ID:	2
Petro Monitoring Category:	G
Monitoring Description:	Electronic line leak detector
Tank ID:	2
Petro Monitoring Category:	K
Monitoring Description:	Monitor dbl wall pipe space
Tank ID:	2
Petro Monitoring Category:	3
Monitoring Description:	Electronic monitor pipe sumps
Tank ID:	2
Petro Monitoring Category:	5
Monitoring Description:	Electronic monitor dispenser liners
Tank ID:	3
Petro Monitoring Category:	D
Monitoring Description:	SPCC Plan
Tank ID:	3
Petro Monitoring Category:	F
Monitoring Description:	Monitor dbl wall tank space
Tank ID:	3
Petro Monitoring Category:	G
Monitoring Description:	Electronic line leak detector
Tank ID:	3
Petro Monitoring Category:	K
Monitoring Description:	Monitor dbl wall pipe space
Tank ID:	3
Petro Monitoring Category:	3
Monitoring Description:	Electronic monitor pipe sumps
Tank ID:	3

Map ID  
Direction  
Distance  
Elevation

MAP FINDINGS

Site

Database(s)

EDR ID Number  
EPA ID Number

LOVES #363 (Continued)

U004182204

Petro Monitoring Category:	5
Monitoring Description:	Electronic monitor dispenser liners
Tank ID:	4
Petro Monitoring Category:	D
Monitoring Description:	SPCC Plan
Tank ID:	4
Petro Monitoring Category:	F
Monitoring Description:	Monitor dbl wall tank space
Tank ID:	4
Petro Monitoring Category:	G
Monitoring Description:	Electronic line leak detector
Tank ID:	4
Petro Monitoring Category:	K
Monitoring Description:	Monitor dbl wall pipe space
Tank ID:	4
Petro Monitoring Category:	3
Monitoring Description:	Electronic monitor pipe sumps
Tank ID:	4
Petro Monitoring Category:	5
Monitoring Description:	Electronic monitor dispenser liners
Tank ID:	5
Petro Monitoring Category:	D
Monitoring Description:	SPCC Plan
Tank ID:	5
Petro Monitoring Category:	F
Monitoring Description:	Monitor dbl wall tank space
Tank ID:	5
Petro Monitoring Category:	G
Monitoring Description:	Electronic line leak detector
Tank ID:	5
Petro Monitoring Category:	K
Monitoring Description:	Monitor dbl wall pipe space
Tank ID:	5
Petro Monitoring Category:	3
Monitoring Description:	Electronic monitor pipe sumps
Tank ID:	5
Petro Monitoring Category:	5
Monitoring Description:	Electronic monitor dispenser liners
Tank ID:	3
Tank Capacity:	20000
Tank Location:	UNDERGROUND
Tank Status:	U
Status Date:	12/01/2010

Map ID  
Direction  
Distance  
Elevation

MAP FINDINGS

Site

Database(s)

EDR ID Number  
EPA ID Number

**LOVES #363 (Continued)**

**U004182204**

Install Date: 12/1/2010  
Substance: D  
Content Description: Vehicular Diesel  
Vessel Indicator: TANK  
DEP Contractor: C

**Owner:**

Owner ID: 54588  
Owner Name: LOVES TRAVEL STOPS & CNTRY STORES INC  
Owner Address: PO BOX 26210  
Owner Address 2: ATTN: STORAGE TANK REGIS  
Owner City,State,Zip: Oklahoma City, OK 73126  
Owner Contact: REVA FITTRO / JAMES OSBORNE (404-791-2936)  
Owner Phone: 4053026794

**Construction:**

Tank ID: 1  
Construction Category: A  
Construction Description: Ball check valve

Tank ID: 1  
Construction Category: E  
Construction Description: Fiberglass

Tank ID: 1  
Construction Category: I  
Construction Description: Double wall

Tank ID: 1  
Construction Category: M  
Construction Description: Spill containment bucket

Tank ID: 2  
Construction Category: A  
Construction Description: Ball check valve

Tank ID: 2  
Construction Category: E  
Construction Description: Fiberglass

Tank ID: 2  
Construction Category: I  
Construction Description: Double wall

Tank ID: 2  
Construction Category: M  
Construction Description: Spill containment bucket

Tank ID: 3  
Construction Category: A  
Construction Description: Ball check valve

Tank ID: 3  
Construction Category: E  
Construction Description: Fiberglass

Tank ID: 3

Map ID  
Direction  
Distance  
Elevation

MAP FINDINGS

Site

Database(s)

EDR ID Number  
EPA ID Number

**LOVES #363 (Continued)**

**U004182204**

Construction Category:	I
Construction Description:	Double wall
Tank ID:	3
Construction Category:	M
Construction Description:	Spill containment bucket
Tank ID:	4
Construction Category:	A
Construction Description:	Ball check valve
Tank ID:	4
Construction Category:	E
Construction Description:	Fiberglass
Tank ID:	4
Construction Category:	I
Construction Description:	Double wall
Tank ID:	4
Construction Category:	M
Construction Description:	Spill containment bucket
Tank ID:	5
Construction Category:	A
Construction Description:	Ball check valve
Tank ID:	5
Construction Category:	E
Construction Description:	Fiberglass
Tank ID:	5
Construction Category:	I
Construction Description:	Double wall
Tank ID:	5
Construction Category:	M
Construction Description:	Spill containment bucket
Tank ID:	4
Construction Category:	L
Construction Description:	Compartmented
Piping:	
Tank ID:	1
Piping Category:	C
Piping Description:	Fiberglass
Tank ID:	1
Piping Category:	F
Piping Description:	Double wall
Tank ID:	1
Piping Category:	J
Piping Description:	Pressurized piping system
Tank ID:	2

Map ID  
Direction  
Distance  
Elevation

MAP FINDINGS

Site

Database(s)

EDR ID Number  
EPA ID Number

LOVES #363 (Continued)

U004182204

Piping Category:	C
Piping Description:	Fiberglass
Tank ID:	2
Piping Category:	F
Piping Description:	Double wall
Tank ID:	2
Piping Category:	J
Piping Description:	Pressurized piping system
Tank ID:	3
Piping Category:	C
Piping Description:	Fiberglass
Tank ID:	3
Piping Category:	F
Piping Description:	Double wall
Tank ID:	3
Piping Category:	J
Piping Description:	Pressurized piping system
Tank ID:	4
Piping Category:	C
Piping Description:	Fiberglass
Tank ID:	4
Piping Category:	F
Piping Description:	Double wall
Tank ID:	4
Piping Category:	J
Piping Description:	Pressurized piping system
Tank ID:	5
Piping Category:	C
Piping Description:	Fiberglass
Tank ID:	5
Piping Category:	F
Piping Description:	Double wall
Tank ID:	5
Piping Category:	J
Piping Description:	Pressurized piping system
Monitoring:	
Tank ID:	1
Petro Monitoring Category:	D
Monitoring Description:	SPCC Plan
Tank ID:	1
Petro Monitoring Category:	F
Monitoring Description:	Monitor dbl wall tank space
Tank ID:	1



Map ID  
Direction  
Distance  
Elevation

MAP FINDINGS

Site

Database(s)

EDR ID Number  
EPA ID Number

**LOVES #363 (Continued)**

**U004182204**

Petro Monitoring Category:	G
Monitoring Description:	Electronic line leak detector
Tank ID:	1
Petro Monitoring Category:	K
Monitoring Description:	Monitor dbl wall pipe space
Tank ID:	1
Petro Monitoring Category:	3
Monitoring Description:	Electronic monitor pipe sumps
Tank ID:	1
Petro Monitoring Category:	5
Monitoring Description:	Electronic monitor dispenser liners
Tank ID:	2
Petro Monitoring Category:	D
Monitoring Description:	SPCC Plan
Tank ID:	2
Petro Monitoring Category:	F
Monitoring Description:	Monitor dbl wall tank space
Tank ID:	2
Petro Monitoring Category:	G
Monitoring Description:	Electronic line leak detector
Tank ID:	2
Petro Monitoring Category:	K
Monitoring Description:	Monitor dbl wall pipe space
Tank ID:	2
Petro Monitoring Category:	3
Monitoring Description:	Electronic monitor pipe sumps
Tank ID:	2
Petro Monitoring Category:	5
Monitoring Description:	Electronic monitor dispenser liners
Tank ID:	3
Petro Monitoring Category:	D
Monitoring Description:	SPCC Plan
Tank ID:	3
Petro Monitoring Category:	F
Monitoring Description:	Monitor dbl wall tank space
Tank ID:	3
Petro Monitoring Category:	G
Monitoring Description:	Electronic line leak detector
Tank ID:	3
Petro Monitoring Category:	K
Monitoring Description:	Monitor dbl wall pipe space
Tank ID:	3
Petro Monitoring Category:	3

Map ID  
Direction  
Distance  
Elevation

MAP FINDINGS

Site

Database(s)

EDR ID Number  
EPA ID Number

**LOVES #363 (Continued)**

**U004182204**

Monitoring Description:	Electronic monitor pipe sumps
Tank ID:	3
Petro Monitoring Category:	5
Monitoring Description:	Electronic monitor dispenser liners
Tank ID:	4
Petro Monitoring Category:	D
Monitoring Description:	SPCC Plan
Tank ID:	4
Petro Monitoring Category:	F
Monitoring Description:	Monitor dbl wall tank space
Tank ID:	4
Petro Monitoring Category:	G
Monitoring Description:	Electronic line leak detector
Tank ID:	4
Petro Monitoring Category:	K
Monitoring Description:	Monitor dbl wall pipe space
Tank ID:	4
Petro Monitoring Category:	3
Monitoring Description:	Electronic monitor pipe sumps
Tank ID:	4
Petro Monitoring Category:	5
Monitoring Description:	Electronic monitor dispenser liners
Tank ID:	5
Petro Monitoring Category:	D
Monitoring Description:	SPCC Plan
Tank ID:	5
Petro Monitoring Category:	F
Monitoring Description:	Monitor dbl wall tank space
Tank ID:	5
Petro Monitoring Category:	G
Monitoring Description:	Electronic line leak detector
Tank ID:	5
Petro Monitoring Category:	K
Monitoring Description:	Monitor dbl wall pipe space
Tank ID:	5
Petro Monitoring Category:	3
Monitoring Description:	Electronic monitor pipe sumps
Tank ID:	5
Petro Monitoring Category:	5
Monitoring Description:	Electronic monitor dispenser liners

Map ID  
Direction  
Distance  
Elevation

MAP FINDINGS

Site

Database(s)

EDR ID Number  
EPA ID Number

**LOVES #363 (Continued)**

**U004182204**

SPILLS:

Name: Not reported  
Address: 7791 NW 47TH AVE  
City,State,Zip: OCALA, FL  
OHMIT Incident Number: 58302  
Incident Legacy: Not reported  
On-Scene Response: No  
Criminal Indicator: No  
Hurricane Indicator: No  
Incident Date: 06/29/2017  
Incident Status: Closed  
Incident Report Date: 06/29/2017  
Pollutant: Diesel fuel  
Pollutants Category: Petroleum  
Substance Spilled: Diesel fuel  
Amount Spilled (Gallons): 10.00  
Pollutant - Unit Measure: gallon

Incident Party Name: American Compliance Technologies  
Description: Inland

Incident Party Name: Love's Travel Stop  
Description: Inland

Incident Party Name: Love's Travel Stop  
Description: Inland

Name: Not reported  
Address: 7791 NW 47TH AVE  
City,State,Zip: OCALA, FL  
OHMIT Incident Number: 58988  
Incident Legacy: Not reported  
On-Scene Response: No  
Criminal Indicator: No  
Hurricane Indicator: No  
Incident Date: 09/25/2017  
Incident Status: Closed  
Incident Report Date: 09/25/2017  
Pollutant: Diesel fuel  
Pollutants Category: Petroleum  
Substance Spilled: Diesel fuel  
Amount Spilled (Gallons): 35.00  
Pollutant - Unit Measure: gallon

Incident Party Name: AAG Environmental  
Description: Inland

Incident Party Name: AAG Environmental  
Description: Inland

Incident Party Name: AAG Environmental  
Description: Inland

Incident Party Name: DEP District Office  
Description: Inland

Map ID  
Direction  
Distance  
Elevation

MAP FINDINGS

Site

Database(s)

EDR ID Number  
EPA ID Number

**LOVES #363 (Continued)**

**U004182204**

Incident Party Name: DEP District Office  
Description: Inland

Incident Party Name: DEP District Office  
Description: Inland

Incident Party Name: Love's Truck Stop #363  
Description: Inland

Incident Party Name: Love's Truck Stop #363  
Description: Inland

Incident Party Name: Love's Truck Stop #363  
Description: Inland

Incident Party Name: Love's Truck Stop #363  
Description: Inland

Incident Party Name: Love's Truck Stop #363  
Description: Inland

Incident Party Name: Love's Truck Stop #363  
Description: Inland

Incident Party Name: Werner Enterprises  
Description: Inland

Incident Party Name: Werner Enterprises  
Description: Inland

Incident Party Name: Werner Enterprises  
Description: Inland

**FL Financial Assurance 3:**

Name: LOVES #363  
Address: 7791 NW 47TH AVE  
City,State,Zip: OCALA, FL 34482  
Region: 3  
Facility ID: 9812672  
Facility Phone: 4053026640  
Facility Status: OPEN  
Facility Type: A  
Type Description: Retail Station  
DEP CO: C  
Financial Responsibility: INSURANCE  
Insurance Company: AMERICAN INTERNATIONAL SPECIALTY LINES  
Effective Date: 12/01/2009  
Expire Date: 12/01/2012  
Owner ID: 54588  
Owner Name: LOVES TRAVEL STOPS & CNTRY STORES INC  
Owner Address: PO BOX 26210  
Owner Address2: ATTN: STORAGE TANK REGIS  
Owner City,St,Zip: Oklahoma City, OK 73126  
Contact: REVA FITTRO / JAMES OSBORNE (404-791-2936)  
Resp Party Phone: 4053026794

Map ID  
Direction  
Distance  
Elevation

MAP FINDINGS

Site

Database(s)

EDR ID Number  
EPA ID Number

**LOVES #363 (Continued)**

**U004182204**

Name: LOVES #363  
Address: 7791 NW 47TH AVE  
City,State,Zip: OCALA, FL 34482  
Region: 3  
Facility ID: 9812672  
Facility Phone: 4053026640  
Facility Status: OPEN  
Facility Type: A  
Type Description: Retail Station  
DEP CO: C  
Financial Responsibility: SELF-INSURANCE - LETTER FROM CHIEF FINANCIAL OFFIC  
Insurance Company: Not reported  
Effective Date: 03/20/2011  
Expire Date: 03/20/2012  
Owner ID: 54588  
Owner Name: LOVES TRAVEL STOPS & CNTRY STORES INC  
Owner Address: PO BOX 26210  
Owner Address2: ATTN: STORAGE TANK REGIS  
Owner City,St,Zip: Oklahoma City, OK 73126  
Contact: REVA FITTRO / JAMES OSBORNE (404-791-2936)  
Resp Party Phone: 4053026794

Name: LOVES #363  
Address: 7791 NW 47TH AVE  
City,State,Zip: OCALA, FL 34482  
Region: 3  
Facility ID: 9812672  
Facility Phone: 4053026640  
Facility Status: OPEN  
Facility Type: A  
Type Description: Retail Station  
DEP CO: C  
Financial Responsibility: SELF-INSURANCE - LETTER FROM CHIEF FINANCIAL OFFIC  
Insurance Company: Not reported  
Effective Date: 03/30/2014  
Expire Date: 03/30/2015  
Owner ID: 54588  
Owner Name: LOVES TRAVEL STOPS & CNTRY STORES INC  
Owner Address: PO BOX 26210  
Owner Address2: ATTN: STORAGE TANK REGIS  
Owner City,St,Zip: Oklahoma City, OK 73126  
Contact: REVA FITTRO / JAMES OSBORNE (404-791-2936)  
Resp Party Phone: 4053026794

Name: LOVES #363  
Address: 7791 NW 47TH AVE  
City,State,Zip: OCALA, FL 34482  
Region: 3  
Facility ID: 9812672  
Facility Phone: 4053026640  
Facility Status: OPEN  
Facility Type: A  
Type Description: Retail Station  
DEP CO: C  
Financial Responsibility: SELF-INSURANCE - LETTER FROM CHIEF FINANCIAL OFFIC  
Insurance Company: Not reported  
Effective Date: 03/30/2015

Map ID  
Direction  
Distance  
Elevation

MAP FINDINGS

Site

Database(s)

EDR ID Number  
EPA ID Number

**LOVES #363 (Continued)**

**U004182204**

Expire Date: 03/30/2016  
Owner ID: 54588  
Owner Name: LOVES TRAVEL STOPS & CNTRY STORES INC  
Owner Address: PO BOX 26210  
Owner Address2: ATTN: STORAGE TANK REGIS  
Owner City,St,Zip: Oklahoma City, OK 73126  
Contact: REVA FITTRO / JAMES OSBORNE (404-791-2936)  
Resp Party Phone: 4053026794

Name: LOVES #363  
Address: 7791 NW 47TH AVE  
City,State,Zip: OCALA, FL 34482  
Region: 3  
Facility ID: 9812672  
Facility Phone: 4053026640  
Facility Status: OPEN  
Facility Type: A  
Type Description: Retail Station  
DEP CO: C  
Financial Responsibility: SELF-INSURANCE - LETTER FROM CHIEF FINANCIAL OFFIC  
Insurance Company: Not reported  
Effective Date: 03/30/2016  
Expire Date: 03/30/2017  
Owner ID: 54588  
Owner Name: LOVES TRAVEL STOPS & CNTRY STORES INC  
Owner Address: PO BOX 26210  
Owner Address2: ATTN: STORAGE TANK REGIS  
Owner City,St,Zip: Oklahoma City, OK 73126  
Contact: REVA FITTRO / JAMES OSBORNE (404-791-2936)  
Resp Party Phone: 4053026794

Name: LOVES #363  
Address: 7791 NW 47TH AVE  
City,State,Zip: OCALA, FL 34482  
Region: 3  
Facility ID: 9812672  
Facility Phone: 4053026640  
Facility Status: OPEN  
Facility Type: A  
Type Description: Retail Station  
DEP CO: C  
Financial Responsibility: SELF-INSURANCE - LETTER FROM CHIEF FINANCIAL OFFIC  
Insurance Company: Not reported  
Effective Date: 03/30/2017  
Expire Date: 03/30/2018  
Owner ID: 54588  
Owner Name: LOVES TRAVEL STOPS & CNTRY STORES INC  
Owner Address: PO BOX 26210  
Owner Address2: ATTN: STORAGE TANK REGIS  
Owner City,St,Zip: Oklahoma City, OK 73126  
Contact: REVA FITTRO / JAMES OSBORNE (404-791-2936)  
Resp Party Phone: 4053026794

Name: LOVES #363  
Address: 7791 NW 47TH AVE  
City,State,Zip: OCALA, FL 34482  
Region: 3

Map ID  
Direction  
Distance  
Elevation

MAP FINDINGS

Site

Database(s)

EDR ID Number  
EPA ID Number

**LOVES #363 (Continued)**

**U004182204**

Facility ID: 9812672  
Facility Phone: 4053026640  
Facility Status: OPEN  
Facility Type: A  
Type Description: Retail Station  
DEP CO: C  
Financial Responsibility: SELF-INSURANCE - LETTER FROM CHIEF FINANCIAL OFFIC  
Insurance Company: Not reported  
Effective Date: 03/30/2018  
Expire Date: 03/31/2019  
Owner ID: 54588  
Owner Name: LOVES TRAVEL STOPS & CNTRY STORES INC  
Owner Address: PO BOX 26210  
Owner Address2: ATTN: STORAGE TANK REGIS  
Owner City,St,Zip: Oklahoma City, OK 73126  
Contact: REVA FITTRO / JAMES OSBORNE (404-791-2936)  
Resp Party Phone: 4053026794

Name: LOVES #363  
Address: 7791 NW 47TH AVE  
City,State,Zip: OCALA, FL 34482  
Region: 3  
Facility ID: 9812672  
Facility Phone: 4053026640  
Facility Status: OPEN  
Facility Type: A  
Type Description: Retail Station  
DEP CO: C  
Financial Responsibility: SELF-INSURANCE - LETTER FROM CHIEF FINANCIAL OFFIC  
Insurance Company: Not reported  
Effective Date: 03/31/2019  
Expire Date: 12/31/2020  
Owner ID: 54588  
Owner Name: LOVES TRAVEL STOPS & CNTRY STORES INC  
Owner Address: PO BOX 26210  
Owner Address2: ATTN: STORAGE TANK REGIS  
Owner City,St,Zip: Oklahoma City, OK 73126  
Contact: REVA FITTRO / JAMES OSBORNE (404-791-2936)  
Resp Party Phone: 4053026794

Name: LOVES #363  
Address: 7791 NW 47TH AVE  
City,State,Zip: OCALA, FL 34482  
Region: 3  
Facility ID: 9812672  
Facility Phone: 4053026640  
Facility Status: OPEN  
Facility Type: A  
Type Description: Retail Station  
DEP CO: C  
Financial Responsibility: SELF-INSURANCE - LETTER FROM CHIEF FINANCIAL OFFIC  
Insurance Company: Not reported  
Effective Date: 12/31/2020  
Expire Date: 04/02/2023  
Owner ID: 54588  
Owner Name: LOVES TRAVEL STOPS & CNTRY STORES INC  
Owner Address: PO BOX 26210

Map ID  
Direction  
Distance  
Elevation

MAP FINDINGS

Site

Database(s)

EDR ID Number  
EPA ID Number

**LOVES #363 (Continued)**

**U004182204**

Owner Address2: ATTN: STORAGE TANK REGIS  
Owner City,St,Zip: Oklahoma City, OK 73126  
Contact: REVA FITTRO / JAMES OSBORNE (404-791-2936)  
Resp Party Phone: 4053026794

**TIER 2:**

Name: LOVE'S TRAVEL STOP #363  
Address: 7791 NW 47TH AVENUE  
City,State,Zip: OCALA, FL 34482

Year: 2021  
Facility Id: 7102506  
Active Date: Not reported  
Inactive Date: Not reported  
Sale Pending: Not reported  
Original Date: Not reported  
PLOT Source: Not reported  
Latitude: Not reported  
Longitude: Not reported  
LEPC District: Not reported  
Counties: Not reported  
SERC: Not reported  
Program Level: Not reported  
PRIME: Not reported  
SIC Code: Not reported  
SIC Code 2: Not reported  
NAICS Code: 447110  
Last Modified Date: 02/28/2022  
First Submit Date: 02/28/2022  
Data Submitted By: Chris Weldon, Environmental Manager  
Company Name: Love's Travel Stops & Country Stores  
Comments: Not reported

**Contact:**

Contact ID: Not reported  
Year: 2021  
Facility Id: 7102506  
Contact Type: Owner / Operator  
Contact Name: Love's Travel Stops & Country Stores  
Contact Title: Not reported  
Contact Phone: (405) 242-2543  
Contact 24Hr Phone: Not reported  
Contact Telephone 2: (405) 749-1744  
Contact Telephone 3: Not reported  
Contact Telephone 4: Not reported  
Contact Telephone 5: Not reported  
Contact Telephone 6: Not reported  
Contact Email: chris.weldon@loves.com



Map ID  
Direction  
Distance  
Elevation

MAP FINDINGS

Site

Database(s)

EDR ID Number  
EPA ID Number

**AK189 DELTA LABORATORIES INC**  
**East 3710 W HIGHWAY 326**  
**< 1/8 Ocala, FL 34475**  
**0.087 mi.**  
**461 ft. Site 1 of 2 in cluster AK**

**FL UST U004130408**  
**FL AST N/A**  
**FL Financial Assurance**

**Actual:**  
**77 ft.**

**UST:**

**Focus Map:**  
**4**

Facility ID: 8518835  
Name: DELTA LABORATORIES INC  
Address: 3710 W HIGHWAY 326  
City,State,Zip: Ocala, FL 34475  
Facility Phone: 3526298101  
Facility Status: CLOSED  
Facility Type: C  
Type Description: Fuel user/Non-retail  
Depco: P  
Region: STATE  
Positioning Method: AGPS  
Latitude/Longitude: 29 16 0 / 82 11 7

**UST:**

Tank ID: 10  
Tank Capacity: 3000  
Tank Location: UNDERGROUND  
Tank Status: B  
Status Date: 07/31/1990  
Install Date: 7/1/1957  
Substance: Z  
Content Description: Other Non Regulated  
Vessel Indicator: TANK  
DEP Contractor: P

**Owner:**

Owner ID: 5613  
Owner Name: DELTA LABORATORIES INC  
Owner Address: PO BOX 2258  
Owner Address 2: Not reported  
Owner City,State,Zip: Ocala, FL 34478  
Owner Contact: JORDAN DEAN  
Owner Phone: 3526298101

Tank ID: 11  
Tank Capacity: 3000  
Tank Location: UNDERGROUND  
Tank Status: B  
Status Date: 07/31/1990  
Install Date: 7/1/1957  
Substance: Z  
Content Description: Other Non Regulated  
Vessel Indicator: TANK  
DEP Contractor: P

**Owner:**

Owner ID: 5613  
Owner Name: DELTA LABORATORIES INC  
Owner Address: PO BOX 2258  
Owner Address 2: Not reported  
Owner City,State,Zip: Ocala, FL 34478  
Owner Contact: JORDAN DEAN  
Owner Phone: 3526298101

Map ID  
Direction  
Distance  
Elevation

MAP FINDINGS

Site

Database(s)

EDR ID Number  
EPA ID Number

**DELTA LABORATORIES INC (Continued)**

**U004130408**

Tank ID: 12  
Tank Capacity: 3000  
Tank Location: UNDERGROUND  
Tank Status: B  
Status Date: 07/31/1990  
Install Date: 7/1/1957  
Substance: Z  
Content Description: Other Non Regulated  
Vessel Indicator: TANK  
DEP Contractor: P

Owner:  
Owner ID: 5613  
Owner Name: DELTA LABORATORIES INC  
Owner Address: PO BOX 2258  
Owner Address 2: Not reported  
Owner City,State,Zip: OCALA, FL 34478  
Owner Contact: JORDAN DEAN  
Owner Phone: 3526298101

Tank ID: 2  
Tank Capacity: 8000  
Tank Location: UNDERGROUND  
Tank Status: B  
Status Date: 07/31/1990  
Install Date: 7/1/1957  
Substance: Z  
Content Description: Other Non Regulated  
Vessel Indicator: TANK  
DEP Contractor: P

Owner:  
Owner ID: 5613  
Owner Name: DELTA LABORATORIES INC  
Owner Address: PO BOX 2258  
Owner Address 2: Not reported  
Owner City,State,Zip: OCALA, FL 34478  
Owner Contact: JORDAN DEAN  
Owner Phone: 3526298101

Tank ID: 3  
Tank Capacity: 6000  
Tank Location: UNDERGROUND  
Tank Status: B  
Status Date: 07/31/1990  
Install Date: 7/1/1957  
Substance: Z  
Content Description: Other Non Regulated  
Vessel Indicator: TANK  
DEP Contractor: P

Owner:  
Owner ID: 5613  
Owner Name: DELTA LABORATORIES INC  
Owner Address: PO BOX 2258  
Owner Address 2: Not reported  
Owner City,State,Zip: OCALA, FL 34478

Map ID  
Direction  
Distance  
Elevation

MAP FINDINGS

Site

Database(s)

EDR ID Number  
EPA ID Number

**DELTA LABORATORIES INC (Continued)**

**U004130408**

Owner Contact: JORDAN DEAN  
Owner Phone: 3526298101

Tank ID: 4  
Tank Capacity: 8000  
Tank Location: UNDERGROUND  
Tank Status: B  
Status Date: 07/31/1990  
Install Date: 7/1/1957  
Substance: Z  
Content Description: Other Non Regulated  
Vessel Indicator: TANK  
DEP Contractor: P

Owner:

Owner ID: 5613  
Owner Name: DELTA LABORATORIES INC  
Owner Address: PO BOX 2258  
Owner Address 2: Not reported  
Owner City,State,Zip: OCALA, FL 34478  
Owner Contact: JORDAN DEAN  
Owner Phone: 3526298101

Tank ID: 5  
Tank Capacity: 8000  
Tank Location: UNDERGROUND  
Tank Status: B  
Status Date: 07/31/1990  
Install Date: 7/1/1957  
Substance: Z  
Content Description: Other Non Regulated  
Vessel Indicator: TANK  
DEP Contractor: P

Owner:

Owner ID: 5613  
Owner Name: DELTA LABORATORIES INC  
Owner Address: PO BOX 2258  
Owner Address 2: Not reported  
Owner City,State,Zip: OCALA, FL 34478  
Owner Contact: JORDAN DEAN  
Owner Phone: 3526298101

Tank ID: 6  
Tank Capacity: 4000  
Tank Location: UNDERGROUND  
Tank Status: B  
Status Date: 07/31/1990  
Install Date: 7/1/1957  
Substance: Z  
Content Description: Other Non Regulated  
Vessel Indicator: TANK  
DEP Contractor: P

Owner:

Owner ID: 5613

Map ID  
Direction  
Distance  
Elevation

MAP FINDINGS

Site

Database(s)

EDR ID Number  
EPA ID Number

**DELTA LABORATORIES INC (Continued)**

**U004130408**

Owner Name: DELTA LABORATORIES INC  
Owner Address: PO BOX 2258  
Owner Address 2: Not reported  
Owner City,State,Zip: OCALA, FL 34478  
Owner Contact: JORDAN DEAN  
Owner Phone: 3526298101

Tank ID: 7  
Tank Capacity: 3000  
Tank Location: UNDERGROUND  
Tank Status: B  
Status Date: 07/31/1990  
Install Date: 7/1/1957  
Substance: Z  
Content Description: Other Non Regulated  
Vessel Indicator: TANK  
DEP Contractor: P

Owner:  
Owner ID: 5613  
Owner Name: DELTA LABORATORIES INC  
Owner Address: PO BOX 2258  
Owner Address 2: Not reported  
Owner City,State,Zip: OCALA, FL 34478  
Owner Contact: JORDAN DEAN  
Owner Phone: 3526298101

Tank ID: 8  
Tank Capacity: 3000  
Tank Location: UNDERGROUND  
Tank Status: B  
Status Date: 07/31/1990  
Install Date: 7/1/1957  
Substance: Z  
Content Description: Other Non Regulated  
Vessel Indicator: TANK  
DEP Contractor: P

Owner:  
Owner ID: 5613  
Owner Name: DELTA LABORATORIES INC  
Owner Address: PO BOX 2258  
Owner Address 2: Not reported  
Owner City,State,Zip: OCALA, FL 34478  
Owner Contact: JORDAN DEAN  
Owner Phone: 3526298101

Tank ID: 9  
Tank Capacity: 3000  
Tank Location: UNDERGROUND  
Tank Status: B  
Status Date: 07/31/1990  
Install Date: 7/1/1957  
Substance: Z  
Content Description: Other Non Regulated

Map ID  
Direction  
Distance  
Elevation

MAP FINDINGS

Site

Database(s)

EDR ID Number  
EPA ID Number

**DELTA LABORATORIES INC (Continued)**

**U004130408**

Vessel Indicator: TANK  
DEP Contractor: P

Owner:  
Owner ID: 5613  
Owner Name: DELTA LABORATORIES INC  
Owner Address: PO BOX 2258  
Owner Address 2: Not reported  
Owner City,State,Zip: OCALA, FL 34478  
Owner Contact: JORDAN DEAN  
Owner Phone: 3526298101

AST:  
Facility ID: 8518835  
Name: DELTA LABORATORIES INC  
Address: 3710 W HIGHWAY 326  
City,State,Zip: OCALA, FL 34475  
Facility Phone: 3526298101  
Facility Status: CLOSED  
Facility Type: C  
Type Description: Fuel user/Non-retail  
Depco: P  
Region: STATE  
Positioning Method: AGPS  
Latitude/Longitude: 29 16 0 / 82 11 7

Tank:  
Tank ID: 1  
Tank Capacity: 2000  
Tank Location: ABOVEGROUND  
Tank Status: B  
Status Date: 03/01/2019  
Install Date: 11/1/1990  
Substance: T  
Content Description: Hazardous Substance  
Vessel Indicator: TANK  
DEP Contractor: P

Owner:  
Owner ID: 5613  
Owner Name: DELTA LABORATORIES INC  
Owner Address: PO BOX 2258  
Owner Address 2: Not reported  
Owner City,State,Zip: OCALA, FL 34478  
Owner Contact: JORDAN DEAN  
Owner Phone: 3526298101

Tank ID: 13  
Tank Capacity: 15000  
Tank Location: ABOVEGROUND  
Tank Status: B  
Status Date: 03/01/2019  
Install Date: 6/1/1990  
Substance: T  
Content Description: Hazardous Substance

Map ID  
Direction  
Distance  
Elevation

MAP FINDINGS

Site

Database(s)

EDR ID Number  
EPA ID Number

**DELTA LABORATORIES INC (Continued)**

**U004130408**

Vessel Indicator: TANK  
DEP Contractor: P

Owner:  
Owner ID: 5613  
Owner Name: DELTA LABORATORIES INC  
Owner Address: PO BOX 2258  
Owner Address 2: Not reported  
Owner City,State,Zip: OCALA, FL 34478  
Owner Contact: JORDAN DEAN  
Owner Phone: 3526298101

Tank ID: 14  
Tank Capacity: 15000  
Tank Location: ABOVEGROUND  
Tank Status: B  
Status Date: 03/01/2019  
Install Date: 6/1/1990  
Substance: T  
Content Description: Hazardous Substance  
Vessel Indicator: TANK  
DEP Contractor: P

Owner:  
Owner ID: 5613  
Owner Name: DELTA LABORATORIES INC  
Owner Address: PO BOX 2258  
Owner Address 2: Not reported  
Owner City,State,Zip: OCALA, FL 34478  
Owner Contact: JORDAN DEAN  
Owner Phone: 3526298101

Tank ID: 15  
Tank Capacity: 15000  
Tank Location: ABOVEGROUND  
Tank Status: B  
Status Date: 03/01/2019  
Install Date: 11/1/1990  
Substance: T  
Content Description: Hazardous Substance  
Vessel Indicator: TANK  
DEP Contractor: P

Owner:  
Owner ID: 5613  
Owner Name: DELTA LABORATORIES INC  
Owner Address: PO BOX 2258  
Owner Address 2: Not reported  
Owner City,State,Zip: OCALA, FL 34478  
Owner Contact: JORDAN DEAN  
Owner Phone: 3526298101

Tank ID: 16  
Tank Capacity: 15000  
Tank Location: ABOVEGROUND  
Tank Status: B

Map ID  
Direction  
Distance  
Elevation

MAP FINDINGS

Site

Database(s)

EDR ID Number  
EPA ID Number

**DELTA LABORATORIES INC (Continued)**

**U004130408**

Status Date: 03/01/2019  
Install Date: 11/1/1990  
Substance: X  
Content Description: Misc Petrol-Based Product  
Vessel Indicator: TANK  
DEP Contractor: P

Owner:

Owner ID: 5613  
Owner Name: DELTA LABORATORIES INC  
Owner Address: PO BOX 2258  
Owner Address 2: Not reported  
Owner City,State,Zip: OCALA, FL 34478  
Owner Contact: JORDAN DEAN  
Owner Phone: 3526298101

Tank ID: 17  
Tank Capacity: 15000  
Tank Location: ABOVEGROUND  
Tank Status: B  
Status Date: 03/01/2019  
Install Date: 11/1/1990  
Substance: T  
Content Description: Hazardous Substance  
Vessel Indicator: TANK  
DEP Contractor: P

Owner:

Owner ID: 5613  
Owner Name: DELTA LABORATORIES INC  
Owner Address: PO BOX 2258  
Owner Address 2: Not reported  
Owner City,State,Zip: OCALA, FL 34478  
Owner Contact: JORDAN DEAN  
Owner Phone: 3526298101

Tank ID: 18  
Tank Capacity: 15000  
Tank Location: ABOVEGROUND  
Tank Status: B  
Status Date: 03/01/2019  
Install Date: 11/1/1990  
Substance: T  
Content Description: Hazardous Substance  
Vessel Indicator: TANK  
DEP Contractor: P

Owner:

Owner ID: 5613  
Owner Name: DELTA LABORATORIES INC  
Owner Address: PO BOX 2258  
Owner Address 2: Not reported  
Owner City,State,Zip: OCALA, FL 34478  
Owner Contact: JORDAN DEAN  
Owner Phone: 3526298101

Map ID  
Direction  
Distance  
Elevation

MAP FINDINGS

Site

Database(s)

EDR ID Number  
EPA ID Number

**DELTA LABORATORIES INC (Continued)**

**U004130408**

Tank ID: 19  
Tank Capacity: 2000  
Tank Location: ABOVEGROUND  
Tank Status: B  
Status Date: 03/01/2019  
Install Date: 11/1/1990  
Substance: T  
Content Description: Hazardous Substance  
Vessel Indicator: TANK  
DEP Contractor: P

Owner:  
Owner ID: 5613  
Owner Name: DELTA LABORATORIES INC  
Owner Address: PO BOX 2258  
Owner Address 2: Not reported  
Owner City,State,Zip: OCALA, FL 34478  
Owner Contact: JORDAN DEAN  
Owner Phone: 3526298101

Tank ID: 20  
Tank Capacity: 2000  
Tank Location: ABOVEGROUND  
Tank Status: B  
Status Date: 03/01/2019  
Install Date: 11/1/1990  
Substance: T  
Content Description: Hazardous Substance  
Vessel Indicator: TANK  
DEP Contractor: P

Owner:  
Owner ID: 5613  
Owner Name: DELTA LABORATORIES INC  
Owner Address: PO BOX 2258  
Owner Address 2: Not reported  
Owner City,State,Zip: OCALA, FL 34478  
Owner Contact: JORDAN DEAN  
Owner Phone: 3526298101

Tank ID: 21  
Tank Capacity: 4000  
Tank Location: ABOVEGROUND  
Tank Status: B  
Status Date: 03/01/2019  
Install Date: 11/1/1990  
Substance: X  
Content Description: Misc Petrol-Based Product  
Vessel Indicator: TANK  
DEP Contractor: P

Owner:  
Owner ID: 5613  
Owner Name: DELTA LABORATORIES INC  
Owner Address: PO BOX 2258  
Owner Address 2: Not reported  
Owner City,State,Zip: OCALA, FL 34478



Map ID  
Direction  
Distance  
Elevation

MAP FINDINGS

Site

Database(s)

EDR ID Number  
EPA ID Number

**DELTA LABORATORIES INC (Continued)**

**U004130408**

Owner Contact: JORDAN DEAN  
Owner Phone: 3526298101

Tank ID: 22  
Tank Capacity: 4000  
Tank Location: ABOVEGROUND  
Tank Status: B  
Status Date: 03/01/2019  
Install Date: 11/1/1990  
Substance: T  
Content Description: Hazardous Substance  
Vessel Indicator: TANK  
DEP Contractor: P

Owner:

Owner ID: 5613  
Owner Name: DELTA LABORATORIES INC  
Owner Address: PO BOX 2258  
Owner Address 2: Not reported  
Owner City,State,Zip: OCALA, FL 34478  
Owner Contact: JORDAN DEAN  
Owner Phone: 3526298101

Tank ID: 23  
Tank Capacity: 4000  
Tank Location: ABOVEGROUND  
Tank Status: B  
Status Date: 03/01/2019  
Install Date: 11/1/1990  
Substance: X  
Content Description: Misc Petrol-Based Product  
Vessel Indicator: TANK  
DEP Contractor: P

Owner:

Owner ID: 5613  
Owner Name: DELTA LABORATORIES INC  
Owner Address: PO BOX 2258  
Owner Address 2: Not reported  
Owner City,State,Zip: OCALA, FL 34478  
Owner Contact: JORDAN DEAN  
Owner Phone: 3526298101

Tank ID: 24  
Tank Capacity: 8000  
Tank Location: ABOVEGROUND  
Tank Status: B  
Status Date: 03/01/2019  
Install Date: 11/1/1990  
Substance: T  
Content Description: Hazardous Substance  
Vessel Indicator: TANK  
DEP Contractor: P

Owner:

Owner ID: 5613

Map ID  
Direction  
Distance  
Elevation

MAP FINDINGS

Site

Database(s)

EDR ID Number  
EPA ID Number

**DELTA LABORATORIES INC (Continued)**

**U004130408**

Owner Name: DELTA LABORATORIES INC  
Owner Address: PO BOX 2258  
Owner Address 2: Not reported  
Owner City,State,Zip: OCALA, FL 34478  
Owner Contact: JORDAN DEAN  
Owner Phone: 3526298101

Tank ID: 25  
Tank Capacity: 2000  
Tank Location: ABOVEGROUND  
Tank Status: B  
Status Date: 03/01/2019  
Install Date: 11/1/1990  
Substance: X  
Content Description: Misc Petrol-Based Product  
Vessel Indicator: TANK  
DEP Contractor: P

Owner:  
Owner ID: 5613  
Owner Name: DELTA LABORATORIES INC  
Owner Address: PO BOX 2258  
Owner Address 2: Not reported  
Owner City,State,Zip: OCALA, FL 34478  
Owner Contact: JORDAN DEAN  
Owner Phone: 3526298101

Tank ID: 26  
Tank Capacity: 6500  
Tank Location: ABOVEGROUND  
Tank Status: B  
Status Date: 03/01/2019  
Install Date: 11/1/1990  
Substance: T  
Content Description: Hazardous Substance  
Vessel Indicator: TANK  
DEP Contractor: P

Owner:  
Owner ID: 5613  
Owner Name: DELTA LABORATORIES INC  
Owner Address: PO BOX 2258  
Owner Address 2: Not reported  
Owner City,State,Zip: OCALA, FL 34478  
Owner Contact: JORDAN DEAN  
Owner Phone: 3526298101

Tank ID: 27  
Tank Capacity: 8000  
Tank Location: ABOVEGROUND  
Tank Status: B  
Status Date: 03/01/2019  
Install Date: 7/1/1979  
Substance: T  
Content Description: Hazardous Substance

Map ID  
Direction  
Distance  
Elevation

MAP FINDINGS

Site

Database(s)

EDR ID Number  
EPA ID Number

**DELTA LABORATORIES INC (Continued)**

**U004130408**

Vessel Indicator: TANK  
DEP Contractor: P

Owner:  
Owner ID: 5613  
Owner Name: DELTA LABORATORIES INC  
Owner Address: PO BOX 2258  
Owner Address 2: Not reported  
Owner City,State,Zip: OCALA, FL 34478  
Owner Contact: JORDAN DEAN  
Owner Phone: 3526298101

Tank ID: 28  
Tank Capacity: 8000  
Tank Location: ABOVEGROUND  
Tank Status: B  
Status Date: 03/01/2019  
Install Date: 7/1/1979  
Substance: T  
Content Description: Hazardous Substance  
Vessel Indicator: TANK  
DEP Contractor: P

Owner:  
Owner ID: 5613  
Owner Name: DELTA LABORATORIES INC  
Owner Address: PO BOX 2258  
Owner Address 2: Not reported  
Owner City,State,Zip: OCALA, FL 34478  
Owner Contact: JORDAN DEAN  
Owner Phone: 3526298101

Tank ID: 29  
Tank Capacity: 6000  
Tank Location: ABOVEGROUND  
Tank Status: B  
Status Date: 03/01/2019  
Install Date: 7/1/1973  
Substance: T  
Content Description: Hazardous Substance  
Vessel Indicator: TANK  
DEP Contractor: P

Owner:  
Owner ID: 5613  
Owner Name: DELTA LABORATORIES INC  
Owner Address: PO BOX 2258  
Owner Address 2: Not reported  
Owner City,State,Zip: OCALA, FL 34478  
Owner Contact: JORDAN DEAN  
Owner Phone: 3526298101

Tank ID: 33  
Tank Capacity: 8000  
Tank Location: ABOVEGROUND  
Tank Status: B

Map ID  
Direction  
Distance  
Elevation

MAP FINDINGS

Site

Database(s)

EDR ID Number  
EPA ID Number

**DELTA LABORATORIES INC (Continued)**

**U004130408**

Status Date: 03/01/2019  
Install Date: 7/1/1979  
Substance: T  
Content Description: Hazardous Substance  
Vessel Indicator: TANK  
DEP Contractor: P

Owner:  
Owner ID: 5613  
Owner Name: DELTA LABORATORIES INC  
Owner Address: PO BOX 2258  
Owner Address 2: Not reported  
Owner City,State,Zip: OCALA, FL 34478  
Owner Contact: JORDAN DEAN  
Owner Phone: 3526298101

Tank ID: 34  
Tank Capacity: 10000  
Tank Location: ABOVEGROUND  
Tank Status: B  
Status Date: 03/01/2019  
Install Date: 12/1/1999  
Substance: T  
Content Description: Hazardous Substance  
Vessel Indicator: TANK  
DEP Contractor: P

Owner:  
Owner ID: 5613  
Owner Name: DELTA LABORATORIES INC  
Owner Address: PO BOX 2258  
Owner Address 2: Not reported  
Owner City,State,Zip: OCALA, FL 34478  
Owner Contact: JORDAN DEAN  
Owner Phone: 3526298101

Tank ID: 30  
Tank Capacity: 8000  
Tank Location: ABOVEGROUND  
Tank Status: B  
Status Date: 03/01/2019  
Install Date: 7/1/1973  
Substance: T  
Content Description: Hazardous Substance  
Vessel Indicator: TANK  
DEP Contractor: P

Owner:  
Owner ID: 5613  
Owner Name: DELTA LABORATORIES INC  
Owner Address: PO BOX 2258  
Owner Address 2: Not reported  
Owner City,State,Zip: OCALA, FL 34478  
Owner Contact: JORDAN DEAN  
Owner Phone: 3526298101

Map ID  
Direction  
Distance  
Elevation

MAP FINDINGS

Site

Database(s)

EDR ID Number  
EPA ID Number

**DELTA LABORATORIES INC (Continued)**

**U004130408**

Tank ID: 31  
Tank Capacity: 8000  
Tank Location: ABOVEGROUND  
Tank Status: B  
Status Date: 01/25/2000  
Install Date: 7/1/1977  
Substance: T  
Content Description: Hazardous Substance  
Vessel Indicator: TANK  
DEP Contractor: P

Owner:  
Owner ID: 5613  
Owner Name: DELTA LABORATORIES INC  
Owner Address: PO BOX 2258  
Owner Address 2: Not reported  
Owner City,State,Zip: OCALA, FL 34478  
Owner Contact: JORDAN DEAN  
Owner Phone: 3526298101

Tank ID: 32  
Tank Capacity: 8000  
Tank Location: ABOVEGROUND  
Tank Status: B  
Status Date: 03/01/2019  
Install Date: 7/1/1979  
Substance: T  
Content Description: Hazardous Substance  
Vessel Indicator: TANK  
DEP Contractor: P

Owner:  
Owner ID: 5613  
Owner Name: DELTA LABORATORIES INC  
Owner Address: PO BOX 2258  
Owner Address 2: Not reported  
Owner City,State,Zip: OCALA, FL 34478  
Owner Contact: JORDAN DEAN  
Owner Phone: 3526298101

FL Financial Assurance 3:  
Name: DELTA LABORATORIES INC  
Address: 3710 W HIGHWAY 326  
City,State,Zip: OCALA, FL 34475  
Region: 3  
Facility ID: 8518835  
Facility Phone: 3526298101  
Facility Status: CLOSED  
Facility Type: C  
Type Description: Fuel user/Non-retail  
DEP CO: P  
Financial Responsibility: INSURANCE  
Insurance Company: COMMERCE & INDUSTRY  
Effective Date: 08/05/2008  
Expire Date: 08/05/2009

Map ID  
Direction  
Distance  
Elevation

MAP FINDINGS

Site

Database(s)

EDR ID Number  
EPA ID Number

**DELTA LABORATORIES INC (Continued)**

**U004130408**

Owner ID: 5613  
Owner Name: DELTA LABORATORIES INC  
Owner Address: PO BOX 2258  
Owner Address2: Not reported  
Owner City,St,Zip: OCALA, FL 34478  
Contact: JORDAN DEAN  
Resp Party Phone: 3526298101

Name: DELTA LABORATORIES INC  
Address: 3710 W HIGHWAY 326  
City,State,Zip: OCALA, FL 34475  
Region: 3  
Facility ID: 8518835  
Facility Phone: 3526298101  
Facility Status: CLOSED  
Facility Type: C  
Type Description: Fuel user/Non-retail  
DEP CO: P  
Financial Responsibility: INSURANCE  
Insurance Company: COMMERCE & INDUSTRY  
Effective Date: 08/05/2009  
Expire Date: 08/05/2010  
Owner ID: 5613  
Owner Name: DELTA LABORATORIES INC  
Owner Address: PO BOX 2258  
Owner Address2: Not reported  
Owner City,St,Zip: OCALA, FL 34478  
Contact: JORDAN DEAN  
Resp Party Phone: 3526298101

Name: DELTA LABORATORIES INC  
Address: 3710 W HIGHWAY 326  
City,State,Zip: OCALA, FL 34475  
Region: 3  
Facility ID: 8518835  
Facility Phone: 3526298101  
Facility Status: CLOSED  
Facility Type: C  
Type Description: Fuel user/Non-retail  
DEP CO: P  
Financial Responsibility: INSURANCE  
Insurance Company: IRONSHORE SPECIALTY INSURANCE CO  
Effective Date: 07/31/2010  
Expire Date: 07/31/2011  
Owner ID: 5613  
Owner Name: DELTA LABORATORIES INC  
Owner Address: PO BOX 2258  
Owner Address2: Not reported  
Owner City,St,Zip: OCALA, FL 34478  
Contact: JORDAN DEAN  
Resp Party Phone: 3526298101

Name: DELTA LABORATORIES INC  
Address: 3710 W HIGHWAY 326  
City,State,Zip: OCALA, FL 34475  
Region: 3  
Facility ID: 8518835

Map ID  
Direction  
Distance  
Elevation

MAP FINDINGS

Site

Database(s)

EDR ID Number  
EPA ID Number

**DELTA LABORATORIES INC (Continued)**

**U004130408**

Facility Phone: 3526298101  
Facility Status: CLOSED  
Facility Type: C  
Type Description: Fuel user/Non-retail  
DEP CO: P  
Financial Responsibility: INSURANCE  
Insurance Company: NAUTILUS INSURANCE COMPANY  
Effective Date: 07/31/2011  
Expire Date: 07/31/2012  
Owner ID: 5613  
Owner Name: DELTA LABORATORIES INC  
Owner Address: PO BOX 2258  
Owner Address2: Not reported  
Owner City,St,Zip: OCALA, FL 34478  
Contact: JORDAN DEAN  
Resp Party Phone: 3526298101

Name: DELTA LABORATORIES INC  
Address: 3710 W HIGHWAY 326  
City,State,Zip: OCALA, FL 34475  
Region: 3  
Facility ID: 8518835  
Facility Phone: 3526298101  
Facility Status: CLOSED  
Facility Type: C  
Type Description: Fuel user/Non-retail  
DEP CO: P  
Financial Responsibility: INSURANCE  
Insurance Company: NAUTILUS INSURANCE COMPANY  
Effective Date: 07/31/2013  
Expire Date: 07/31/2014  
Owner ID: 5613  
Owner Name: DELTA LABORATORIES INC  
Owner Address: PO BOX 2258  
Owner Address2: Not reported  
Owner City,St,Zip: OCALA, FL 34478  
Contact: JORDAN DEAN  
Resp Party Phone: 3526298101

Name: DELTA LABORATORIES INC  
Address: 3710 W HIGHWAY 326  
City,State,Zip: OCALA, FL 34475  
Region: 3  
Facility ID: 8518835  
Facility Phone: 3526298101  
Facility Status: CLOSED  
Facility Type: C  
Type Description: Fuel user/Non-retail  
DEP CO: P  
Financial Responsibility: INSURANCE  
Insurance Company: NAUTILUS INSURANCE COMPANY  
Effective Date: 07/31/2015  
Expire Date: 07/31/2016  
Owner ID: 5613  
Owner Name: DELTA LABORATORIES INC  
Owner Address: PO BOX 2258  
Owner Address2: Not reported

Map ID  
Direction  
Distance  
Elevation

MAP FINDINGS

Site

Database(s)

EDR ID Number  
EPA ID Number

**DELTA LABORATORIES INC (Continued)**

**U004130408**

Owner City,St,Zip: OCALA, FL 34478  
Contact: JORDAN DEAN  
Resp Party Phone: 3526298101

Name: DELTA LABORATORIES INC  
Address: 3710 W HIGHWAY 326  
City,State,Zip: OCALA, FL 34475  
Region: 3  
Facility ID: 8518835  
Facility Phone: 3526298101  
Facility Status: CLOSED  
Facility Type: C  
Type Description: Fuel user/Non-retail  
DEP CO: P  
Financial Responsibility: INSURANCE  
Insurance Company: NAUTILUS INSURANCE COMPANY  
Effective Date: 07/31/2016  
Expire Date: 07/31/2017  
Owner ID: 5613  
Owner Name: DELTA LABORATORIES INC  
Owner Address: PO BOX 2258  
Owner Address2: Not reported  
Owner City,St,Zip: OCALA, FL 34478  
Contact: JORDAN DEAN  
Resp Party Phone: 3526298101

Name: DELTA LABORATORIES INC  
Address: 3710 W HIGHWAY 326  
City,State,Zip: OCALA, FL 34475  
Region: 3  
Facility ID: 8518835  
Facility Phone: 3526298101  
Facility Status: CLOSED  
Facility Type: C  
Type Description: Fuel user/Non-retail  
DEP CO: P  
Financial Responsibility: INSURANCE  
Insurance Company: NAUTILUS INSURANCE COMPANY  
Effective Date: 07/31/2017  
Expire Date: 07/31/2018  
Owner ID: 5613  
Owner Name: DELTA LABORATORIES INC  
Owner Address: PO BOX 2258  
Owner Address2: Not reported  
Owner City,St,Zip: OCALA, FL 34478  
Contact: JORDAN DEAN  
Resp Party Phone: 3526298101

Name: DELTA LABORATORIES INC  
Address: 3710 W HIGHWAY 326  
City,State,Zip: OCALA, FL 34475  
Region: 3  
Facility ID: 8518835  
Facility Phone: 3526298101  
Facility Status: CLOSED  
Facility Type: C  
Type Description: Fuel user/Non-retail



Map ID  
 Direction  
 Distance  
 Elevation

MAP FINDINGS

Site

Database(s)

EDR ID Number  
 EPA ID Number

**DELTA LABORATORIES INC (Continued)**

**U004130408**

DEP CO: P  
 Financial Responsibility: INSURANCE  
 Insurance Company: NAUTILUS INSURANCE COMPANY  
 Effective Date: 07/31/2018  
 Expire Date: 07/31/2019  
 Owner ID: 5613  
 Owner Name: DELTA LABORATORIES INC  
 Owner Address: PO BOX 2258  
 Owner Address2: Not reported  
 Owner City,St,Zip: OCALA, FL 34478  
 Contact: JORDAN DEAN  
 Resp Party Phone: 3526298101

**AK190**  
**East**  
**< 1/8**  
**0.087 mi.**  
**461 ft.**

**DELTA LABORATORIES INC**  
**3710 W COUNTY RD 326**  
**OCALA, FL 34475**

**RCRA NonGen / NLR**  
**FINDS**  
**ECHO**

**1000698575**  
**FLD004069183**

**Site 2 of 2 in cluster AK**

**Actual:**  
**77 ft.**

**Focus Map:**  
**4**

RCRA Listings:  
 Date Form Received by Agency: 20190404  
 Handler Name: Delta Laboratories Inc  
 Handler Address: 3710 W US HIGHWAY 326  
 Handler City,State,Zip: OCALA, FL 34475-2320  
 EPA ID: FLD004069183  
 Contact Name: JORDAN DERN  
 Contact Address: 3710 W HIGHWAY 326  
 Contact City,State,Zip: OCALA, FL 34475-0000  
 Contact Telephone: 352-629-8101  
 Contact Fax: Not reported  
 Contact Email: JDERN@DELTALABORATORIES.COM  
 Contact Title: ENGINEER MANAGER  
 EPA Region: 04  
 Land Type: Private  
 Federal Waste Generator Description: Not a generator, verified  
 Non-Notifier: Not reported  
 Biennial Report Cycle: Not reported  
 Accessibility: Not reported  
 Active Site Indicator: Not reported  
 State District Owner: FI  
 State District: CD  
 Mailing Address: PO BOX 2258  
 Mailing City,State,Zip: OCALA, FL 34478-2258  
 Owner Name: Philip Pesola  
 Owner Type: Private  
 Operator Name: Philip Pesola  
 Operator Type: Private  
 Short-Term Generator Activity: No  
 Importer Activity: No  
 Mixed Waste Generator: No  
 Transporter Activity: No  
 Transfer Facility Activity: No  
 Recycler Activity with Storage: No  
 Small Quantity On-Site Burner Exemption: No  
 Smelting Melting and Refining Furnace Exemption: No  
 Underground Injection Control: No  
 Off-Site Waste Receipt: No  
 Universal Waste Indicator: No

Map ID  
Direction  
Distance  
Elevation

MAP FINDINGS

Site

Database(s)

EDR ID Number  
EPA ID Number

**DELTA LABORATORIES INC (Continued)**

**1000698575**

Universal Waste Destination Facility:	No
Federal Universal Waste:	No
Active Site State-Reg Handler:	---
Federal Facility Indicator:	Not reported
Hazardous Secondary Material Indicator:	N
Sub-Part K Indicator:	Not reported
2018 GPRA Permit Baseline:	Not on the Baseline
2018 GPRA Renewals Baseline:	Not on the Baseline
202 GPRA Corrective Action Baseline:	No
Subject to Corrective Action Universe:	No
Non-TSDFs Where RCRA CA has Been Imposed Universe:	No
Corrective Action Priority Ranking:	No NCAPS ranking
Environmental Control Indicator:	No
Institutional Control Indicator:	No
Human Exposure Controls Indicator:	N/A
Groundwater Controls Indicator:	N/A
Significant Non-Complier Universe:	No
Unaddressed Significant Non-Complier Universe:	No
Addressed Significant Non-Complier Universe:	No
Significant Non-Complier With a Compliance Schedule Universe:	No
Financial Assurance Required:	Not reported
Handler Date of Last Change:	20200114
Recognized Trader-Importer:	No
Recognized Trader-Exporter:	No
Importer of Spent Lead Acid Batteries:	No
Exporter of Spent Lead Acid Batteries:	No
Recycler Activity Without Storage:	No
Manifest Broker:	No
Sub-Part P Indicator:	No

Biennial: List of Years

Year: 2017

Click Here for Biennial Reporting System Data:  
Year: 2015

Click Here for Biennial Reporting System Data:  
Year: 2013

Click Here for Biennial Reporting System Data:  
Year: 2011

Click Here for Biennial Reporting System Data:  
Year: 2009

Click Here for Biennial Reporting System Data:  
Year: 2007

Click Here for Biennial Reporting System Data:  
Year: 2005

Click Here for Biennial Reporting System Data:  
Year: 2003

Click Here for Biennial Reporting System Data:  
Year: 2001

Map ID  
Direction  
Distance  
Elevation

MAP FINDINGS

Site

Database(s)

EDR ID Number  
EPA ID Number

**DELTA LABORATORIES INC (Continued)**

**1000698575**

[Click Here for Biennial Reporting System Data:](#)

**Hazardous Waste Summary:**

Waste Code:	D001
Waste Description:	Ignitable Waste
Waste Code:	D035
Waste Description:	Methyl Ethyl Ketone
Waste Code:	F003
Waste Description:	The Following Spent Nonhalogenated Solvents: Xylene, Acetone, Ethyl Acetate, Ethyl Benzene, Ethyl Ether, Methyl Isobutyl Ketone, N-Butyl Alcohol, Cyclohexanone, And Methanol; All Spent Solvent Mixtures/Blends Containing, Before Use, Only The Above Spent Nonhalogenated Solvents; And All Spent Solvent Mixtures/Blends Containing, Before Use, One Or More Of The Above Nonhalogenated Solvents, And A Total Of Ten Percent Or More (By Volume) Of One Or More Of Those Solvents Listed In F001, F002, F004, And F005; And Still Bottoms From The Recovery Of These Spent Solvents And Spent Solvent Mixtures.
Waste Code:	F005
Waste Description:	The Following Spent Nonhalogenated Solvents: Toluene, Methyl Ethyl Ketone, Carbon Disulfide, Isobutanol, Pyridine, Benzene, 2-Ethoxyethanol, And 2-Nitropropane; All Spent Solvent Mixtures/Blends Containing, Before Use, A Total Of Ten Percent Or More (By Volume) Of One Or More Of The Above Nonhalogenated Solvents Or Those Solvents Listed In F001, F002, Or F004; And Still Bottoms From The Recovery Of These Spent Solvents And Spent Solvent Mixtures.

**Handler - Owner Operator:**

Owner/Operator Indicator:	Owner
Owner/Operator Name:	RICHARD PESOLA
Legal Status:	Private
Date Became Current:	19640101
Date Ended Current:	Not reported
Owner/Operator Address:	3710 HWY 326W
Owner/Operator City,State,Zip:	OCALA, FL 34475
Owner/Operator Telephone:	352-629-8101
Owner/Operator Telephone Ext:	Not reported
Owner/Operator Fax:	Not reported
Owner/Operator Email:	Not reported

Owner/Operator Indicator:	Owner
Owner/Operator Name:	PHILIP PESOLA
Legal Status:	Private
Date Became Current:	19640101
Date Ended Current:	Not reported
Owner/Operator Address:	3710 W HWY 326
Owner/Operator City,State,Zip:	OCALA, FL 34475
Owner/Operator Telephone:	352-629-8101
Owner/Operator Telephone Ext:	Not reported
Owner/Operator Fax:	Not reported
Owner/Operator Email:	Not reported

Map ID  
Direction  
Distance  
Elevation

MAP FINDINGS

Site

Database(s)

EDR ID Number  
EPA ID Number

**DELTA LABORATORIES INC (Continued)**

**1000698575**

Owner/Operator Indicator:	Owner
Owner/Operator Name: RICHARD PESOLA	
Legal Status:	Private
Date Became Current:	19640101
Date Ended Current:	Not reported
Owner/Operator Address:	3710 HWY 326 W
Owner/Operator City,State,Zip:	OCALA, FL 34475
Owner/Operator Telephone:	352-629-8101
Owner/Operator Telephone Ext:	Not reported
Owner/Operator Fax:	Not reported
Owner/Operator Email:	Not reported
Owner/Operator Indicator:	Operator
Owner/Operator Name: PHILIP PESOLA	
Legal Status:	Private
Date Became Current:	19640101
Date Ended Current:	Not reported
Owner/Operator Address:	3710 HWY 326W
Owner/Operator City,State,Zip:	OCALA, FL 34475-0000
Owner/Operator Telephone:	Not reported
Owner/Operator Telephone Ext:	Not reported
Owner/Operator Fax:	Not reported
Owner/Operator Email:	Not reported
Owner/Operator Indicator:	Owner
Owner/Operator Name: JOSEPH VASTAG	
Legal Status:	Private
Date Became Current:	20011024
Date Ended Current:	20050125
Owner/Operator Address:	PO BOX 2258
Owner/Operator City,State,Zip:	OCALA, FL 34478-2258
Owner/Operator Telephone:	352-867-7373
Owner/Operator Telephone Ext:	Not reported
Owner/Operator Fax:	Not reported
Owner/Operator Email:	Not reported
Owner/Operator Indicator:	Operator
Owner/Operator Name: PESOLA PHILIP	
Legal Status:	Private
Date Became Current:	19640101
Date Ended Current:	Not reported
Owner/Operator Address:	3710 HWY 326W
Owner/Operator City,State,Zip:	OCALA, FL 34475
Owner/Operator Telephone:	Not reported
Owner/Operator Telephone Ext:	Not reported
Owner/Operator Fax:	Not reported
Owner/Operator Email:	Not reported
Owner/Operator Indicator:	Owner
Owner/Operator Name: JOSEPH VASTAG	
Legal Status:	Private
Date Became Current:	20011024
Date Ended Current:	20050125
Owner/Operator Address:	PO BOX 2258
Owner/Operator City,State,Zip:	OCALA, FL 34478-2258
Owner/Operator Telephone:	Not reported
Owner/Operator Telephone Ext:	Not reported

Map ID  
Direction  
Distance  
Elevation

MAP FINDINGS

Site

Database(s)

EDR ID Number  
EPA ID Number

**DELTA LABORATORIES INC (Continued)**

**1000698575**

Owner/Operator Fax:	Not reported
Owner/Operator Email:	Not reported
Owner/Operator Indicator:	Owner
Owner/Operator Name: RICHARD PESOLA	
Legal Status:	Private
Date Became Current:	19640101
Date Ended Current:	Not reported
Owner/Operator Address:	3710 W HWY 326
Owner/Operator City,State,Zip:	OCALA, FL 34475
Owner/Operator Telephone:	352-629-8101
Owner/Operator Telephone Ext:	Not reported
Owner/Operator Fax:	Not reported
Owner/Operator Email:	Not reported
Owner/Operator Indicator:	Operator
Owner/Operator Name: PHILIP PESOLA	
Legal Status:	Private
Date Became Current:	19640101
Date Ended Current:	Not reported
Owner/Operator Address:	3710 W HWY 326
Owner/Operator City,State,Zip:	OCALA, FL 34475
Owner/Operator Telephone:	352-629-8101
Owner/Operator Telephone Ext:	Not reported
Owner/Operator Fax:	Not reported
Owner/Operator Email:	Not reported
Owner/Operator Indicator:	Owner
Owner/Operator Name: RICHARD PESOLA	
Legal Status:	Private
Date Became Current:	19640101
Date Ended Current:	Not reported
Owner/Operator Address:	3710 W HWY 326
Owner/Operator City,State,Zip:	OCALA, FL 34475
Owner/Operator Telephone:	352-629-8101
Owner/Operator Telephone Ext:	Not reported
Owner/Operator Fax:	Not reported
Owner/Operator Email:	Not reported
Owner/Operator Indicator:	Operator
Owner/Operator Name: PHILIP PESOLA	
Legal Status:	Private
Date Became Current:	19640101
Date Ended Current:	Not reported
Owner/Operator Address:	3710 W HWY 326
Owner/Operator City,State,Zip:	OCALA, FL 34475
Owner/Operator Telephone:	352-629-8101
Owner/Operator Telephone Ext:	Not reported
Owner/Operator Fax:	Not reported
Owner/Operator Email:	Not reported
Owner/Operator Indicator:	Owner
Owner/Operator Name: PHILIP PESOLA	
Legal Status:	Private
Date Became Current:	20050125
Date Ended Current:	20100301
Owner/Operator Address:	PO BOX 2258

Map ID  
Direction  
Distance  
Elevation

MAP FINDINGS

Site

Database(s)

EDR ID Number  
EPA ID Number

**DELTA LABORATORIES INC (Continued)**

**1000698575**

Owner/Operator City,State,Zip: OCALA, FL 34478-2258  
Owner/Operator Telephone: Not reported  
Owner/Operator Telephone Ext: Not reported  
Owner/Operator Fax: Not reported  
Owner/Operator Email: Not reported

Owner/Operator Indicator: Operator  
Owner/Operator Name: PHILIP PESOLA  
Legal Status: Private  
Date Became Current: 19640101  
Date Ended Current: Not reported  
Owner/Operator Address: 3710 HWY 326W  
Owner/Operator City,State,Zip: OCALA, FL 34475-0000  
Owner/Operator Telephone: 352-867-7373  
Owner/Operator Telephone Ext: Not reported  
Owner/Operator Fax: Not reported  
Owner/Operator Email: Not reported

Owner/Operator Indicator: Operator  
Owner/Operator Name: PHILIP PESOLA  
Legal Status: Private  
Date Became Current: 19640101  
Date Ended Current: Not reported  
Owner/Operator Address: 3710 HWY 326W  
Owner/Operator City,State,Zip: OCALA, FL 34475  
Owner/Operator Telephone: Not reported  
Owner/Operator Telephone Ext: Not reported  
Owner/Operator Fax: Not reported  
Owner/Operator Email: Not reported

Owner/Operator Indicator: Owner  
Owner/Operator Name: CHARLES PESOLA  
Legal Status: Private  
Date Became Current: 19640101  
Date Ended Current: Not reported  
Owner/Operator Address: 3710 W HWY 326  
Owner/Operator City,State,Zip: OCALA, FL 34475  
Owner/Operator Telephone: 352-629-8101  
Owner/Operator Telephone Ext: Not reported  
Owner/Operator Fax: Not reported  
Owner/Operator Email: Not reported

Owner/Operator Indicator: Owner  
Owner/Operator Name: PHILIP PESOLA  
Legal Status: Private  
Date Became Current: 19640101  
Date Ended Current: Not reported  
Owner/Operator Address: 3710 W HWY 326  
Owner/Operator City,State,Zip: OCALA, FL 34475  
Owner/Operator Telephone: 352-629-8101  
Owner/Operator Telephone Ext: Not reported  
Owner/Operator Fax: Not reported  
Owner/Operator Email: Not reported

Owner/Operator Indicator: Owner  
Owner/Operator Name: CHARLES PESOLA  
Legal Status: Private

Map ID  
Direction  
Distance  
Elevation

MAP FINDINGS

Site

Database(s)

EDR ID Number  
EPA ID Number

**DELTA LABORATORIES INC (Continued)**

**1000698575**

Date Became Current:	19640101
Date Ended Current:	Not reported
Owner/Operator Address:	3710 W HWY 326
Owner/Operator City,State,Zip:	OCALA, FL 34475
Owner/Operator Telephone:	352-629-8101
Owner/Operator Telephone Ext:	Not reported
Owner/Operator Fax:	Not reported
Owner/Operator Email:	Not reported
Owner/Operator Indicator:	Operator
Owner/Operator Name: PHILIP PESOLA	
Legal Status:	Private
Date Became Current:	19640101
Date Ended Current:	Not reported
Owner/Operator Address:	3710 HWY 326W
Owner/Operator City,State,Zip:	OCALA, FL 34475
Owner/Operator Telephone:	Not reported
Owner/Operator Telephone Ext:	Not reported
Owner/Operator Fax:	Not reported
Owner/Operator Email:	Not reported
Owner/Operator Indicator:	Owner
Owner/Operator Name: JOSEPH VASTAG	
Legal Status:	Private
Date Became Current:	20011024
Date Ended Current:	20050125
Owner/Operator Address:	PO BOX 2258
Owner/Operator City,State,Zip:	OCALA, FL 34478-2258
Owner/Operator Telephone:	Not reported
Owner/Operator Telephone Ext:	Not reported
Owner/Operator Fax:	Not reported
Owner/Operator Email:	Not reported
Owner/Operator Indicator:	Owner
Owner/Operator Name: RICHARD PESOLA	
Legal Status:	Private
Date Became Current:	19640101
Date Ended Current:	Not reported
Owner/Operator Address:	3710 HWY 326 W
Owner/Operator City,State,Zip:	OCALA, FL 34475
Owner/Operator Telephone:	352-629-8101
Owner/Operator Telephone Ext:	Not reported
Owner/Operator Fax:	Not reported
Owner/Operator Email:	Not reported
Owner/Operator Indicator:	Owner
Owner/Operator Name: PHILIP PESOLA	
Legal Status:	Private
Date Became Current:	20050125
Date Ended Current:	20100301
Owner/Operator Address:	PO BOX 2258
Owner/Operator City,State,Zip:	OCALA, FL 34478-2258
Owner/Operator Telephone:	Not reported
Owner/Operator Telephone Ext:	Not reported
Owner/Operator Fax:	Not reported
Owner/Operator Email:	Not reported

Map ID  
Direction  
Distance  
Elevation

MAP FINDINGS

Site

Database(s)

EDR ID Number  
EPA ID Number

**DELTA LABORATORIES INC (Continued)**

**1000698575**

Owner/Operator Indicator: Owner  
Owner/Operator Name: RICHARD PESOLA  
Legal Status: Private  
Date Became Current: 19640101  
Date Ended Current: Not reported  
Owner/Operator Address: 3710 HWY 326 W  
Owner/Operator City,State,Zip: OCALA, FL 34475-0000  
Owner/Operator Telephone: 352-629-8101  
Owner/Operator Telephone Ext: Not reported  
Owner/Operator Fax: Not reported  
Owner/Operator Email: Not reported

Owner/Operator Indicator: Operator  
Owner/Operator Name: PHILIP PESOLA  
Legal Status: Private  
Date Became Current: 19640101  
Date Ended Current: Not reported  
Owner/Operator Address: 3710 HWY 326W  
Owner/Operator City,State,Zip: OCALA, FL 34475  
Owner/Operator Telephone: Not reported  
Owner/Operator Telephone Ext: Not reported  
Owner/Operator Fax: Not reported  
Owner/Operator Email: Not reported

Owner/Operator Indicator: Owner  
Owner/Operator Name: PHILIP PESOLA  
Legal Status: Private  
Date Became Current: 19640101  
Date Ended Current: Not reported  
Owner/Operator Address: 3710 HWY 326W  
Owner/Operator City,State,Zip: OCALA, FL 34475  
Owner/Operator Telephone: Not reported  
Owner/Operator Telephone Ext: Not reported  
Owner/Operator Fax: Not reported  
Owner/Operator Email: Not reported

Owner/Operator Indicator: Operator  
Owner/Operator Name: PHILIP PESOLA  
Legal Status: Private  
Date Became Current: 19640101  
Date Ended Current: Not reported  
Owner/Operator Address: 3710 W HWY 326  
Owner/Operator City,State,Zip: OCALA, FL 34475  
Owner/Operator Telephone: 352-629-8101  
Owner/Operator Telephone Ext: Not reported  
Owner/Operator Fax: Not reported  
Owner/Operator Email: Not reported

Owner/Operator Indicator: Owner  
Owner/Operator Name: PHILIP PESOLA  
Legal Status: Private  
Date Became Current: 19640101  
Date Ended Current: Not reported  
Owner/Operator Address: 3710 W HWY 326  
Owner/Operator City,State,Zip: OCALA, FL 34475  
Owner/Operator Telephone: 352-629-8101  
Owner/Operator Telephone Ext: Not reported



Map ID  
Direction  
Distance  
Elevation

MAP FINDINGS

Site

Database(s)

EDR ID Number  
EPA ID Number

**DELTA LABORATORIES INC (Continued)**

**1000698575**

Owner/Operator Fax: Not reported  
Owner/Operator Email: Not reported

Owner/Operator Indicator: Owner  
Owner/Operator Name: CHARLES PESOLA  
Legal Status: Private  
Date Became Current: 19640101  
Date Ended Current: Not reported  
Owner/Operator Address: 3710 W HWY 326  
Owner/Operator City,State,Zip: OCALA, FL 34475  
Owner/Operator Telephone: 352-629-8101  
Owner/Operator Telephone Ext: Not reported  
Owner/Operator Fax: Not reported  
Owner/Operator Email: Not reported

Owner/Operator Indicator: Owner  
Owner/Operator Name: RICHARD PESOLA  
Legal Status: Private  
Date Became Current: 19640101  
Date Ended Current: Not reported  
Owner/Operator Address: 3710 HWY 326 W  
Owner/Operator City,State,Zip: OCALA, FL 34475  
Owner/Operator Telephone: 352-629-8101  
Owner/Operator Telephone Ext: Not reported  
Owner/Operator Fax: Not reported  
Owner/Operator Email: Not reported

Owner/Operator Indicator: Owner  
Owner/Operator Name: RICHARD PESOLA  
Legal Status: Private  
Date Became Current: 19640101  
Date Ended Current: Not reported  
Owner/Operator Address: 3710 HWY 326 W  
Owner/Operator City,State,Zip: OCALA, FL 34475  
Owner/Operator Telephone: 352-629-8101  
Owner/Operator Telephone Ext: Not reported  
Owner/Operator Fax: Not reported  
Owner/Operator Email: Not reported

Owner/Operator Indicator: Owner  
Owner/Operator Name: RICHARD PESOLA  
Legal Status: Private  
Date Became Current: 19640101  
Date Ended Current: Not reported  
Owner/Operator Address: 3710 HWY 326 W  
Owner/Operator City,State,Zip: OCALA, FL 34475-0000  
Owner/Operator Telephone: 352-629-8101  
Owner/Operator Telephone Ext: Not reported  
Owner/Operator Fax: Not reported  
Owner/Operator Email: Not reported

Owner/Operator Indicator: Owner  
Owner/Operator Name: PHILIP PESOLA  
Legal Status: Private  
Date Became Current: 20050125  
Date Ended Current: 20100301  
Owner/Operator Address: PO BOX 2258

Map ID  
Direction  
Distance  
Elevation

MAP FINDINGS

Site

Database(s)

EDR ID Number  
EPA ID Number

**DELTA LABORATORIES INC (Continued)**

**1000698575**

Owner/Operator City,State,Zip: OCALA, FL 34478-2258  
Owner/Operator Telephone: Not reported  
Owner/Operator Telephone Ext: Not reported  
Owner/Operator Fax: Not reported  
Owner/Operator Email: Not reported

Owner/Operator Indicator: Owner  
Owner/Operator Name: PHILIP PESOLA  
Legal Status: Private  
Date Became Current: 20050125  
Date Ended Current: 20100301  
Owner/Operator Address: PO BOX 2258  
Owner/Operator City,State,Zip: OCALA, FL 34478-2258  
Owner/Operator Telephone: 352-629-8101  
Owner/Operator Telephone Ext: Not reported  
Owner/Operator Fax: Not reported  
Owner/Operator Email: Not reported

Owner/Operator Indicator: Owner  
Owner/Operator Name: CHARLES PESOLA  
Legal Status: Private  
Date Became Current: 19640101  
Date Ended Current: Not reported  
Owner/Operator Address: 3710 HWY 326W  
Owner/Operator City,State,Zip: OCALA, FL 34475  
Owner/Operator Telephone: Not reported  
Owner/Operator Telephone Ext: Not reported  
Owner/Operator Fax: Not reported  
Owner/Operator Email: Not reported

Owner/Operator Indicator: Operator  
Owner/Operator Name: PHILIP PESOLA  
Legal Status: Private  
Date Became Current: 19640101  
Date Ended Current: Not reported  
Owner/Operator Address: 3710 HWY 326W  
Owner/Operator City,State,Zip: OCALA, FL 34475  
Owner/Operator Telephone: 352-629-8101  
Owner/Operator Telephone Ext: Not reported  
Owner/Operator Fax: Not reported  
Owner/Operator Email: Not reported

Owner/Operator Indicator: Owner  
Owner/Operator Name: CHARLES PESOLA  
Legal Status: Private  
Date Became Current: 19640101  
Date Ended Current: Not reported  
Owner/Operator Address: 3710 HWY 326W  
Owner/Operator City,State,Zip: OCALA, FL 34475  
Owner/Operator Telephone: 352-629-8101  
Owner/Operator Telephone Ext: Not reported  
Owner/Operator Fax: Not reported  
Owner/Operator Email: Not reported

Owner/Operator Indicator: Owner  
Owner/Operator Name: RICHARD PESOLA  
Legal Status: Private

Map ID  
Direction  
Distance  
Elevation

MAP FINDINGS

Site

Database(s)

EDR ID Number  
EPA ID Number

**DELTA LABORATORIES INC (Continued)**

**1000698575**

Date Became Current:	19640101
Date Ended Current:	Not reported
Owner/Operator Address:	3710 W HWY 326
Owner/Operator City,State,Zip:	OCALA, FL 34475
Owner/Operator Telephone:	352-629-8101
Owner/Operator Telephone Ext:	Not reported
Owner/Operator Fax:	Not reported
Owner/Operator Email:	Not reported
Owner/Operator Indicator:	Owner
Owner/Operator Name: PHILIP PESULA	
Legal Status:	Private
Date Became Current:	20050125
Date Ended Current:	20100301
Owner/Operator Address:	PO BOX 2258
Owner/Operator City,State,Zip:	OCALA, FL 34478-2258
Owner/Operator Telephone:	Not reported
Owner/Operator Telephone Ext:	Not reported
Owner/Operator Fax:	Not reported
Owner/Operator Email:	Not reported
Owner/Operator Indicator:	Owner
Owner/Operator Name: RICHARD PESOLA	
Legal Status:	Private
Date Became Current:	19640101
Date Ended Current:	Not reported
Owner/Operator Address:	3710 HWY 326 W
Owner/Operator City,State,Zip:	OCALA, FL 34475
Owner/Operator Telephone:	352-629-8101
Owner/Operator Telephone Ext:	Not reported
Owner/Operator Fax:	Not reported
Owner/Operator Email:	Not reported
Owner/Operator Indicator:	Owner
Owner/Operator Name: PHILIP PESULA	
Legal Status:	Private
Date Became Current:	20050125
Date Ended Current:	20100301
Owner/Operator Address:	PO BOX 2258
Owner/Operator City,State,Zip:	OCALA, FL 34478-2258
Owner/Operator Telephone:	Not reported
Owner/Operator Telephone Ext:	Not reported
Owner/Operator Fax:	Not reported
Owner/Operator Email:	Not reported
Owner/Operator Indicator:	Owner
Owner/Operator Name: RICHARD PESOLA	
Legal Status:	Private
Date Became Current:	19640101
Date Ended Current:	Not reported
Owner/Operator Address:	3710 HWY 326 W
Owner/Operator City,State,Zip:	OCALA, FL 34475-0000
Owner/Operator Telephone:	352-629-8101
Owner/Operator Telephone Ext:	Not reported
Owner/Operator Fax:	Not reported
Owner/Operator Email:	Not reported

Map ID  
Direction  
Distance  
Elevation

MAP FINDINGS

Site

Database(s)

EDR ID Number  
EPA ID Number

**DELTA LABORATORIES INC (Continued)**

**1000698575**

Owner/Operator Indicator:	Operator
Owner/Operator Name: PHILIP PESOLA	
Legal Status:	Private
Date Became Current:	19640101
Date Ended Current:	Not reported
Owner/Operator Address:	3710 HWY 326W
Owner/Operator City,State,Zip:	OCALA, FL 34475-0000
Owner/Operator Telephone:	Not reported
Owner/Operator Telephone Ext:	Not reported
Owner/Operator Fax:	Not reported
Owner/Operator Email:	Not reported
Owner/Operator Indicator:	Owner
Owner/Operator Name: RICHARD PESOLA	
Legal Status:	Private
Date Became Current:	19640101
Date Ended Current:	Not reported
Owner/Operator Address:	3710 HWY 326 W
Owner/Operator City,State,Zip:	OCALA, FL 34475-0000
Owner/Operator Telephone:	352-629-8101
Owner/Operator Telephone Ext:	Not reported
Owner/Operator Fax:	Not reported
Owner/Operator Email:	Not reported
Owner/Operator Indicator:	Operator
Owner/Operator Name: PHILIP PESOLA	
Legal Status:	Private
Date Became Current:	19640101
Date Ended Current:	Not reported
Owner/Operator Address:	3710 HWY 326W
Owner/Operator City,State,Zip:	OCALA, FL 34475-0000
Owner/Operator Telephone:	352-629-8101
Owner/Operator Telephone Ext:	Not reported
Owner/Operator Fax:	Not reported
Owner/Operator Email:	Not reported
Owner/Operator Indicator:	Owner
Owner/Operator Name: PHILIP PESOLA	
Legal Status:	Private
Date Became Current:	19640101
Date Ended Current:	Not reported
Owner/Operator Address:	P.O. BOX 2258
Owner/Operator City,State,Zip:	OCALA, FL 34478-2258
Owner/Operator Telephone:	Not reported
Owner/Operator Telephone Ext:	Not reported
Owner/Operator Fax:	Not reported
Owner/Operator Email:	Not reported
Owner/Operator Indicator:	Owner
Owner/Operator Name: RICHARD PESOLA	
Legal Status:	Private
Date Became Current:	19640101
Date Ended Current:	Not reported
Owner/Operator Address:	3710 HWY 326W
Owner/Operator City,State,Zip:	OCALA, FL 34475
Owner/Operator Telephone:	Not reported
Owner/Operator Telephone Ext:	Not reported

Map ID  
Direction  
Distance  
Elevation

MAP FINDINGS

Site

Database(s)

EDR ID Number  
EPA ID Number

**DELTA LABORATORIES INC (Continued)**

**1000698575**

Owner/Operator Fax: Not reported  
Owner/Operator Email: Not reported

Owner/Operator Indicator: Operator  
Owner/Operator Name: PHILIP PESOLA  
Legal Status: Private  
Date Became Current: 19640101  
Date Ended Current: Not reported  
Owner/Operator Address: 3710 HWY 326W  
Owner/Operator City,State,Zip: OCALA, FL 34475  
Owner/Operator Telephone: Not reported  
Owner/Operator Telephone Ext: Not reported  
Owner/Operator Fax: Not reported  
Owner/Operator Email: Not reported

Owner/Operator Indicator: Owner  
Owner/Operator Name: PHILIP PESOLA  
Legal Status: Private  
Date Became Current: 20050125  
Date Ended Current: 20100301  
Owner/Operator Address: PO BOX 2258  
Owner/Operator City,State,Zip: OCALA, FL 34478-2258  
Owner/Operator Telephone: 352-867-7373  
Owner/Operator Telephone Ext: Not reported  
Owner/Operator Fax: Not reported  
Owner/Operator Email: Not reported

Owner/Operator Indicator: Owner  
Owner/Operator Name: RICHARD PESOLA  
Legal Status: Private  
Date Became Current: 19640101  
Date Ended Current: Not reported  
Owner/Operator Address: 3710 HWY 326 W  
Owner/Operator City,State,Zip: OCALA, FL 34475  
Owner/Operator Telephone: 352-629-8101  
Owner/Operator Telephone Ext: Not reported  
Owner/Operator Fax: Not reported  
Owner/Operator Email: Not reported

Owner/Operator Indicator: Owner  
Owner/Operator Name: PESOLA RICHARD  
Legal Status: Private  
Date Became Current: 19640101  
Date Ended Current: Not reported  
Owner/Operator Address: 3710 HWY 326 W  
Owner/Operator City,State,Zip: OCALA, FL 34475  
Owner/Operator Telephone: 352-629-8101  
Owner/Operator Telephone Ext: Not reported  
Owner/Operator Fax: Not reported  
Owner/Operator Email: Not reported

Owner/Operator Indicator: Owner  
Owner/Operator Name: PHILIP PESOLA  
Legal Status: Private  
Date Became Current: 20050125  
Date Ended Current: 20100301  
Owner/Operator Address: PO BOX 2258

Map ID  
Direction  
Distance  
Elevation

MAP FINDINGS

Site

Database(s)

EDR ID Number  
EPA ID Number

**DELTA LABORATORIES INC (Continued)**

**1000698575**

Owner/Operator City,State,Zip: OCALA, FL 34478-2258  
Owner/Operator Telephone: Not reported  
Owner/Operator Telephone Ext: Not reported  
Owner/Operator Fax: Not reported  
Owner/Operator Email: Not reported

Owner/Operator Indicator: Owner  
Owner/Operator Name: JOSEPH VASTAG  
Legal Status: Private  
Date Became Current: 20011024  
Date Ended Current: 20050125  
Owner/Operator Address: PO BOX 2258  
Owner/Operator City,State,Zip: OCALA, FL 34478-2258  
Owner/Operator Telephone: Not reported  
Owner/Operator Telephone Ext: Not reported  
Owner/Operator Fax: Not reported  
Owner/Operator Email: Not reported

Owner/Operator Indicator: Owner  
Owner/Operator Name: JOSEPH VASTAG  
Legal Status: Private  
Date Became Current: 20011024  
Date Ended Current: 20050125  
Owner/Operator Address: PO BOX 2258  
Owner/Operator City,State,Zip: OCALA, FL 34478-2258  
Owner/Operator Telephone: Not reported  
Owner/Operator Telephone Ext: Not reported  
Owner/Operator Fax: Not reported  
Owner/Operator Email: Not reported

Owner/Operator Indicator: Owner  
Owner/Operator Name: PHILIP PESOLA  
Legal Status: Private  
Date Became Current: 19640101  
Date Ended Current: Not reported  
Owner/Operator Address: P.O. BOX 2258  
Owner/Operator City,State,Zip: OCALA, FL 34478-2258  
Owner/Operator Telephone: Not reported  
Owner/Operator Telephone Ext: Not reported  
Owner/Operator Fax: Not reported  
Owner/Operator Email: Not reported

Owner/Operator Indicator: Owner  
Owner/Operator Name: PHILIP PESOLA  
Legal Status: Private  
Date Became Current: 19640101  
Date Ended Current: Not reported  
Owner/Operator Address: 3710 HWY 326W  
Owner/Operator City,State,Zip: OCALA, FL 34475  
Owner/Operator Telephone: Not reported  
Owner/Operator Telephone Ext: Not reported  
Owner/Operator Fax: Not reported  
Owner/Operator Email: Not reported

Owner/Operator Indicator: Owner  
Owner/Operator Name: RICHARD PESOLA  
Legal Status: Private

Map ID  
Direction  
Distance  
Elevation

MAP FINDINGS

Site

Database(s)

EDR ID Number  
EPA ID Number

**DELTA LABORATORIES INC (Continued)**

**1000698575**

Date Became Current: 19640101  
Date Ended Current: Not reported  
Owner/Operator Address: 3710 HWY 326 W  
Owner/Operator City,State,Zip: OCALA, FL 34475-0000  
Owner/Operator Telephone: 352-629-8101  
Owner/Operator Telephone Ext: Not reported  
Owner/Operator Fax: Not reported  
Owner/Operator Email: Not reported

Owner/Operator Indicator: Operator  
Owner/Operator Name: PHILIP PESOLA  
Legal Status: Private  
Date Became Current: 19640101  
Date Ended Current: Not reported  
Owner/Operator Address: 3710 HWY 326W  
Owner/Operator City,State,Zip: OCALA, FL 34475-0000  
Owner/Operator Telephone: Not reported  
Owner/Operator Telephone Ext: Not reported  
Owner/Operator Fax: Not reported  
Owner/Operator Email: Not reported

Owner/Operator Indicator: Owner  
Owner/Operator Name: PHILIP PESOLA  
Legal Status: Private  
Date Became Current: 20050125  
Date Ended Current: 20100301  
Owner/Operator Address: PO BOX 2258  
Owner/Operator City,State,Zip: OCALA, FL 34478-2258  
Owner/Operator Telephone: Not reported  
Owner/Operator Telephone Ext: Not reported  
Owner/Operator Fax: Not reported  
Owner/Operator Email: Not reported

Owner/Operator Indicator: Owner  
Owner/Operator Name: JOSEPH VASTAG  
Legal Status: Private  
Date Became Current: 20011024  
Date Ended Current: 20050125  
Owner/Operator Address: PO BOX 2258  
Owner/Operator City,State,Zip: OCALA, FL 34478-2258  
Owner/Operator Telephone: 352-629-8101  
Owner/Operator Telephone Ext: Not reported  
Owner/Operator Fax: Not reported  
Owner/Operator Email: Not reported

Owner/Operator Indicator: Operator  
Owner/Operator Name: JORDAN DERN  
Legal Status: Private  
Date Became Current: 20011031  
Date Ended Current: Not reported  
Owner/Operator Address: Not reported  
Owner/Operator City,State,Zip: Not reported  
Owner/Operator Telephone: Not reported  
Owner/Operator Telephone Ext: Not reported  
Owner/Operator Fax: Not reported  
Owner/Operator Email: Not reported

Map ID  
Direction  
Distance  
Elevation

MAP FINDINGS

Site

Database(s)

EDR ID Number  
EPA ID Number

**DELTA LABORATORIES INC (Continued)**

**1000698575**

Owner/Operator Indicator: Operator  
Owner/Operator Name: DELTA LABORATORIES, INC  
Legal Status: Private  
Date Became Current: 19640101  
Date Ended Current: Not reported  
Owner/Operator Address: P.O. BOX 2258  
Owner/Operator City,State,Zip: OCALA, FL 34478-2258  
Owner/Operator Telephone: Not reported  
Owner/Operator Telephone Ext: Not reported  
Owner/Operator Fax: Not reported  
Owner/Operator Email: Not reported

Owner/Operator Indicator: Operator  
Owner/Operator Name: DELTA LABORATORIES, INC  
Legal Status: Private  
Date Became Current: 19640101  
Date Ended Current: Not reported  
Owner/Operator Address: P.O. BOX 2258  
Owner/Operator City,State,Zip: OCALA, FL 34478-2258  
Owner/Operator Telephone: Not reported  
Owner/Operator Telephone Ext: Not reported  
Owner/Operator Fax: Not reported  
Owner/Operator Email: Not reported

Owner/Operator Indicator: Owner  
Owner/Operator Name: PHILIP PESULA  
Legal Status: Private  
Date Became Current: 20050125  
Date Ended Current: 20100301  
Owner/Operator Address: PO BOX 2258  
Owner/Operator City,State,Zip: OCALA, FL 34478-2258  
Owner/Operator Telephone: Not reported  
Owner/Operator Telephone Ext: Not reported  
Owner/Operator Fax: Not reported  
Owner/Operator Email: Not reported

Owner/Operator Indicator: Operator  
Owner/Operator Name: PHILIP PESOLA  
Legal Status: Private  
Date Became Current: 19640101  
Date Ended Current: Not reported  
Owner/Operator Address: 3710 HWY 326W  
Owner/Operator City,State,Zip: OCALA, FL 34475  
Owner/Operator Telephone: Not reported  
Owner/Operator Telephone Ext: Not reported  
Owner/Operator Fax: Not reported  
Owner/Operator Email: Not reported

Owner/Operator Indicator: Operator  
Owner/Operator Name: PHILIP PESOLA  
Legal Status: Private  
Date Became Current: 19640101  
Date Ended Current: Not reported  
Owner/Operator Address: 3710 HWY 326W  
Owner/Operator City,State,Zip: OCALA, FL 34475  
Owner/Operator Telephone: Not reported  
Owner/Operator Telephone Ext: Not reported



Map ID  
Direction  
Distance  
Elevation

MAP FINDINGS

Site

Database(s)

EDR ID Number  
EPA ID Number

**DELTA LABORATORIES INC (Continued)**

**1000698575**

Owner/Operator Fax: Not reported  
Owner/Operator Email: Not reported

Owner/Operator Indicator: Operator  
Owner/Operator Name: PHILIP PESOLA  
Legal Status: Private  
Date Became Current: 19640101  
Date Ended Current: Not reported  
Owner/Operator Address: 3710 HWY 326W  
Owner/Operator City,State,Zip: OCALA, FL 34475-0000  
Owner/Operator Telephone: Not reported  
Owner/Operator Telephone Ext: Not reported  
Owner/Operator Fax: Not reported  
Owner/Operator Email: Not reported

Owner/Operator Indicator: Owner  
Owner/Operator Name: PHILIP PESOLA  
Legal Status: Private  
Date Became Current: 19640101  
Date Ended Current: Not reported  
Owner/Operator Address: Not reported  
Owner/Operator City,State,Zip: Not reported  
Owner/Operator Telephone: Not reported  
Owner/Operator Telephone Ext: Not reported  
Owner/Operator Fax: Not reported  
Owner/Operator Email: Not reported

Historic Generators:

Receive Date: 20100308  
Handler Name: DELTA LABORATORIES, INC  
Federal Waste Generator Description: Large Quantity Generator  
State District Owner: FI  
Large Quantity Handler of Universal Waste: No  
Recognized Trader Importer: No  
Recognized Trader Exporter: No  
Spent Lead Acid Battery Importer: No  
Spent Lead Acid Battery Exporter: No  
Current Record: No  
Non Storage Recycler Activity: Not reported  
Electronic Manifest Broker: Not reported

Receive Date: 20120316  
Handler Name: DELTA LABORATORIES, INC  
Federal Waste Generator Description: Large Quantity Generator  
State District Owner: FI  
Large Quantity Handler of Universal Waste: No  
Recognized Trader Importer: No  
Recognized Trader Exporter: No  
Spent Lead Acid Battery Importer: No  
Spent Lead Acid Battery Exporter: No  
Current Record: No  
Non Storage Recycler Activity: Not reported  
Electronic Manifest Broker: Not reported

Receive Date: 20140328  
Handler Name: DELTA LABORATORIES, INC  
Federal Waste Generator Description: Large Quantity Generator

Map ID  
Direction  
Distance  
Elevation

MAP FINDINGS

Site

Database(s)

EDR ID Number  
EPA ID Number

**DELTA LABORATORIES INC (Continued)**

**1000698575**

State District Owner:	FI
Large Quantity Handler of Universal Waste:	No
Recognized Trader Importer:	No
Recognized Trader Exporter:	No
Spent Lead Acid Battery Importer:	No
Spent Lead Acid Battery Exporter:	No
Current Record:	No
Non Storage Recycler Activity:	Not reported
Electronic Manifest Broker:	Not reported
Receive Date:	20160322
Handler Name:	DELTA LABORATORIES, INC
Federal Waste Generator Description:	Large Quantity Generator
State District Owner:	FI
Large Quantity Handler of Universal Waste:	No
Recognized Trader Importer:	No
Recognized Trader Exporter:	No
Spent Lead Acid Battery Importer:	No
Spent Lead Acid Battery Exporter:	No
Current Record:	No
Non Storage Recycler Activity:	Not reported
Electronic Manifest Broker:	Not reported
Receive Date:	20180222
Handler Name:	DELTA LABORATORIES INC
Federal Waste Generator Description:	Large Quantity Generator
State District Owner:	FI
Large Quantity Handler of Universal Waste:	No
Recognized Trader Importer:	No
Recognized Trader Exporter:	No
Spent Lead Acid Battery Importer:	No
Spent Lead Acid Battery Exporter:	No
Current Record:	No
Non Storage Recycler Activity:	No
Electronic Manifest Broker:	No
Receive Date:	20110517
Handler Name:	DELTA LABORATORIES INC
Federal Waste Generator Description:	Large Quantity Generator
State District Owner:	FI
Large Quantity Handler of Universal Waste:	No
Recognized Trader Importer:	No
Recognized Trader Exporter:	No
Spent Lead Acid Battery Importer:	No
Spent Lead Acid Battery Exporter:	No
Current Record:	No
Non Storage Recycler Activity:	Not reported
Electronic Manifest Broker:	Not reported
Receive Date:	20130128
Handler Name:	DELTA LABORATORIES INC
Federal Waste Generator Description:	Large Quantity Generator
State District Owner:	FI
Large Quantity Handler of Universal Waste:	No
Recognized Trader Importer:	No
Recognized Trader Exporter:	No
Spent Lead Acid Battery Importer:	No

Map ID  
Direction  
Distance  
Elevation

MAP FINDINGS

Site

Database(s)

EDR ID Number  
EPA ID Number

**DELTA LABORATORIES INC (Continued)**

**1000698575**

Spent Lead Acid Battery Exporter:	No
Current Record:	No
Non Storage Recycler Activity:	Not reported
Electronic Manifest Broker:	Not reported
Receive Date:	20140326
Handler Name:	DELTA LABORATORIES INC
Federal Waste Generator Description:	Large Quantity Generator
State District Owner:	FI
Large Quantity Handler of Universal Waste:	No
Recognized Trader Importer:	Not reported
Recognized Trader Exporter:	Not reported
Spent Lead Acid Battery Importer:	Not reported
Spent Lead Acid Battery Exporter:	Not reported
Current Record:	No
Non Storage Recycler Activity:	Not reported
Electronic Manifest Broker:	Not reported
Receive Date:	20190321
Handler Name:	DELTA LABORATORIES INC
Federal Waste Generator Description:	Not a generator, verified
State District Owner:	FI
Large Quantity Handler of Universal Waste:	No
Recognized Trader Importer:	No
Recognized Trader Exporter:	No
Spent Lead Acid Battery Importer:	No
Spent Lead Acid Battery Exporter:	No
Current Record:	No
Non Storage Recycler Activity:	Not reported
Electronic Manifest Broker:	Not reported
Receive Date:	20100301
Handler Name:	DELTA LABORATORIES INC
Federal Waste Generator Description:	Large Quantity Generator
State District Owner:	FI
Large Quantity Handler of Universal Waste:	No
Recognized Trader Importer:	No
Recognized Trader Exporter:	No
Spent Lead Acid Battery Importer:	No
Spent Lead Acid Battery Exporter:	No
Current Record:	No
Non Storage Recycler Activity:	Not reported
Electronic Manifest Broker:	Not reported
Receive Date:	20120301
Handler Name:	DELTA LABORATORIES INC
Federal Waste Generator Description:	Large Quantity Generator
State District Owner:	FI
Large Quantity Handler of Universal Waste:	No
Recognized Trader Importer:	No
Recognized Trader Exporter:	No
Spent Lead Acid Battery Importer:	No
Spent Lead Acid Battery Exporter:	No
Current Record:	No
Non Storage Recycler Activity:	Not reported
Electronic Manifest Broker:	Not reported

Map ID  
Direction  
Distance  
Elevation

MAP FINDINGS

Site

Database(s)

EDR ID Number  
EPA ID Number

**DELTA LABORATORIES INC (Continued)**

**1000698575**

Receive Date: 20140213  
Handler Name: DELTA LABORATORIES INC  
Federal Waste Generator Description: Large Quantity Generator  
State District Owner: FI  
Large Quantity Handler of Universal Waste: No  
Recognized Trader Importer: No  
Recognized Trader Exporter: No  
Spent Lead Acid Battery Importer: No  
Spent Lead Acid Battery Exporter: No  
Current Record: No  
Non Storage Recycler Activity: Not reported  
Electronic Manifest Broker: Not reported

Receive Date: 20160315  
Handler Name: DELTA LABORATORIES INC  
Federal Waste Generator Description: Large Quantity Generator  
State District Owner: FI  
Large Quantity Handler of Universal Waste: No  
Recognized Trader Importer: No  
Recognized Trader Exporter: No  
Spent Lead Acid Battery Importer: No  
Spent Lead Acid Battery Exporter: No  
Current Record: No  
Non Storage Recycler Activity: Not reported  
Electronic Manifest Broker: Not reported

Receive Date: 20180222  
Handler Name: DELTA LABORATORIES INC  
Federal Waste Generator Description: Large Quantity Generator  
State District Owner: FI  
Large Quantity Handler of Universal Waste: No  
Recognized Trader Importer: No  
Recognized Trader Exporter: No  
Spent Lead Acid Battery Importer: No  
Spent Lead Acid Battery Exporter: No  
Current Record: No  
Non Storage Recycler Activity: Not reported  
Electronic Manifest Broker: Not reported

Receive Date: 20190404  
Handler Name: DELTA LABORATORIES INC  
Federal Waste Generator Description: Not a generator, verified  
State District Owner: FI  
Large Quantity Handler of Universal Waste: No  
Recognized Trader Importer: No  
Recognized Trader Exporter: No  
Spent Lead Acid Battery Importer: No  
Spent Lead Acid Battery Exporter: No  
Current Record: Yes  
Non Storage Recycler Activity: Not reported  
Electronic Manifest Broker: Not reported

Receive Date: 19940225  
Handler Name: DELTA LABORATORIES,INC.  
Federal Waste Generator Description: Large Quantity Generator  
State District Owner: Not reported  
Large Quantity Handler of Universal Waste: No

Map ID  
Direction  
Distance  
Elevation

MAP FINDINGS

Site

Database(s)

EDR ID Number  
EPA ID Number

**DELTA LABORATORIES INC (Continued)**

**1000698575**

Recognized Trader Importer: No  
Recognized Trader Exporter: No  
Spent Lead Acid Battery Importer: No  
Spent Lead Acid Battery Exporter: No  
Current Record: No  
Non Storage Recycler Activity: Not reported  
Electronic Manifest Broker: Not reported

Receive Date: 19960223  
Handler Name: DELTA LABORATORIES  
Federal Waste Generator Description: Large Quantity Generator  
State District Owner: Not reported  
Large Quantity Handler of Universal Waste: No  
Recognized Trader Importer: No  
Recognized Trader Exporter: No  
Spent Lead Acid Battery Importer: No  
Spent Lead Acid Battery Exporter: No  
Current Record: No  
Non Storage Recycler Activity: Not reported  
Electronic Manifest Broker: Not reported

Receive Date: 19980225  
Handler Name: DELTA LABORATORIES, INC.  
Federal Waste Generator Description: Large Quantity Generator  
State District Owner: Not reported  
Large Quantity Handler of Universal Waste: No  
Recognized Trader Importer: No  
Recognized Trader Exporter: No  
Spent Lead Acid Battery Importer: No  
Spent Lead Acid Battery Exporter: No  
Current Record: No  
Non Storage Recycler Activity: Not reported  
Electronic Manifest Broker: Not reported

Receive Date: 20000224  
Handler Name: DELTA LABORATORIES, INC.  
Federal Waste Generator Description: Large Quantity Generator  
State District Owner: Not reported  
Large Quantity Handler of Universal Waste: No  
Recognized Trader Importer: No  
Recognized Trader Exporter: No  
Spent Lead Acid Battery Importer: No  
Spent Lead Acid Battery Exporter: No  
Current Record: No  
Non Storage Recycler Activity: Not reported  
Electronic Manifest Broker: Not reported

Receive Date: 20020227  
Handler Name: DELTA LABORATORIES, INC.  
Federal Waste Generator Description: Large Quantity Generator  
State District Owner: Not reported  
Large Quantity Handler of Universal Waste: No  
Recognized Trader Importer: No  
Recognized Trader Exporter: No  
Spent Lead Acid Battery Importer: No  
Spent Lead Acid Battery Exporter: No  
Current Record: No

Map ID  
Direction  
Distance  
Elevation

MAP FINDINGS

Site

Database(s)

EDR ID Number  
EPA ID Number

**DELTA LABORATORIES INC (Continued)**

**1000698575**

Non Storage Recycler Activity: Not reported  
Electronic Manifest Broker: Not reported  
  
Receive Date: 20040202  
Handler Name: DELTA LABORATORIES, INC  
Federal Waste Generator Description: Large Quantity Generator  
State District Owner: Not reported  
Large Quantity Handler of Universal Waste: No  
Recognized Trader Importer: No  
Recognized Trader Exporter: No  
Spent Lead Acid Battery Importer: No  
Spent Lead Acid Battery Exporter: No  
Current Record: No  
Non Storage Recycler Activity: Not reported  
Electronic Manifest Broker: Not reported

Receive Date: 20060202  
Handler Name: DELTA LABORATORIES, INC  
Federal Waste Generator Description: Large Quantity Generator  
State District Owner: Not reported  
Large Quantity Handler of Universal Waste: No  
Recognized Trader Importer: No  
Recognized Trader Exporter: No  
Spent Lead Acid Battery Importer: No  
Spent Lead Acid Battery Exporter: No  
Current Record: No  
Non Storage Recycler Activity: Not reported  
Electronic Manifest Broker: Not reported

Receive Date: 20080129  
Handler Name: DELTA LABORATORIES, INC  
Federal Waste Generator Description: Large Quantity Generator  
State District Owner: Not reported  
Large Quantity Handler of Universal Waste: No  
Recognized Trader Importer: No  
Recognized Trader Exporter: No  
Spent Lead Acid Battery Importer: No  
Spent Lead Acid Battery Exporter: No  
Current Record: No  
Non Storage Recycler Activity: Not reported  
Electronic Manifest Broker: Not reported

List of NAICS Codes and Descriptions:

NAICS Code: 32551  
NAICS Description: PAINT AND COATING MANUFACTURING  
  
NAICS Code: 325510  
NAICS Description: PAINT AND COATING MANUFACTURING  
  
NAICS Code: 32552  
NAICS Description: ADHESIVE MANUFACTURING  
  
NAICS Code: 325520  
NAICS Description: ADHESIVE MANUFACTURING

Has the Facility Received Notices of Violations:

Map ID  
Direction  
Distance  
Elevation

MAP FINDINGS

Site

Database(s)

EDR ID Number  
EPA ID Number

**DELTA LABORATORIES INC (Continued)**

**1000698575**

Found Violation:	No
Agency Which Determined Violation:	Not reported
Violation Short Description:	Not reported
Date Violation was Determined:	Not reported
Actual Return to Compliance Date:	Not reported
Return to Compliance Qualifier:	Not reported
Violation Responsible Agency:	Not reported
Scheduled Compliance Date:	Not reported
Enforcement Identifier:	Not reported
Date of Enforcement Action:	Not reported
Enforcement Responsible Agency:	Not reported
Enforcement Docket Number:	Not reported
Enforcement Attorney:	Not reported
Corrective Action Component:	Not reported
Appeal Initiated Date:	Not reported
Appeal Resolution Date:	Not reported
Disposition Status Date:	Not reported
Disposition Status:	Not reported
Disposition Status Description:	Not reported
Consent/Final Order Sequence Number:	Not reported
Consent/Final Order Respondent Name:	Not reported
Consent/Final Order Lead Agency:	Not reported
Enforcement Type:	Not reported
Enforcement Responsible Person:	Not reported
Enforcement Responsible Sub-Organization:	Not reported
SEP Sequence Number:	Not reported
SEP Expenditure Amount:	Not reported
SEP Scheduled Completion Date:	Not reported
SEP Actual Date:	Not reported
SEP Defaulted Date:	Not reported
SEP Type:	Not reported
SEP Type Description:	Not reported
Proposed Amount:	Not reported
Final Monetary Amount:	Not reported
Paid Amount:	Not reported
Final Count:	Not reported
Final Amount:	Not reported
Found Violation:	Yes
Agency Which Determined Violation:	State
Violation Short Description:	TSD IS-General Facility Standards
Date Violation was Determined:	20110418
Actual Return to Compliance Date:	20110627
Return to Compliance Qualifier:	Unverifiable
Violation Responsible Agency:	State
Scheduled Compliance Date:	Not reported
Enforcement Identifier:	115
Date of Enforcement Action:	20110725
Enforcement Responsible Agency:	State
Enforcement Docket Number:	Not reported
Enforcement Attorney:	Not reported
Corrective Action Component:	No
Appeal Initiated Date:	Not reported
Appeal Resolution Date:	Not reported
Disposition Status Date:	Not reported
Disposition Status:	Not reported
Disposition Status Description:	Not reported

Map ID  
Direction  
Distance  
Elevation

MAP FINDINGS

Site

Database(s)

EDR ID Number  
EPA ID Number

**DELTA LABORATORIES INC (Continued)**

**1000698575**

Consent/Final Order Sequence Number:Not reported  
Consent/Final Order Respondent Name: Not reported  
Consent/Final Order Lead Agency: Not reported  
Enforcement Type: DEP MEETING  
Enforcement Responsible Person: JEW  
Enforcement Responsible Sub-Organization: CD  
SEP Sequence Number: Not reported  
SEP Expenditure Amount: Not reported  
SEP Scheduled Completion Date: Not reported  
SEP Actual Date: Not reported  
SEP Defaulted Date: Not reported  
SEP Type: Not reported  
SEP Type Description: Not reported  
Proposed Amount: Not reported  
Final Monetary Amount: Not reported  
Paid Amount: Not reported  
Final Count: Not reported  
Final Amount: Not reported

Found Violation: Yes  
Agency Which Determined Violation: State  
Violation Short Description: Generators - Pre-transport  
Date Violation was Determined: 20011129  
Actual Return to Compliance Date: 20020528  
Return to Compliance Qualifier: Unverifiable  
Violation Responsible Agency: State  
Scheduled Compliance Date: Not reported  
Enforcement Identifier: 115  
Date of Enforcement Action: 20020123  
Enforcement Responsible Agency: State  
Enforcement Docket Number: Not reported  
Enforcement Attorney: Not reported  
Corrective Action Component: No  
Appeal Initiated Date: Not reported  
Appeal Resolution Date: Not reported  
Disposition Status Date: Not reported  
Disposition Status: Not reported  
Disposition Status Description: Not reported

Consent/Final Order Sequence Number:Not reported  
Consent/Final Order Respondent Name: Not reported  
Consent/Final Order Lead Agency: Not reported  
Enforcement Type: DEP MEETING  
Enforcement Responsible Person: JJK  
Enforcement Responsible Sub-Organization: CD  
SEP Sequence Number: Not reported  
SEP Expenditure Amount: Not reported  
SEP Scheduled Completion Date: Not reported  
SEP Actual Date: Not reported  
SEP Defaulted Date: Not reported  
SEP Type: Not reported  
SEP Type Description: Not reported  
Proposed Amount: Not reported  
Final Monetary Amount: Not reported  
Paid Amount: Not reported  
Final Count: Not reported  
Final Amount: Not reported



Map ID  
Direction  
Distance  
Elevation

MAP FINDINGS

Site

Database(s)

EDR ID Number  
EPA ID Number

**DELTA LABORATORIES INC (Continued)**

**1000698575**

Found Violation: Yes  
Agency Which Determined Violation: State  
Violation Short Description: Generators - Pre-transport  
Date Violation was Determined: 20011129  
Actual Return to Compliance Date: 20020528  
Return to Compliance Qualifier: Unverifiable  
Violation Responsible Agency: State  
Scheduled Compliance Date: Not reported  
Enforcement Identifier: 125  
Date of Enforcement Action: 20011221  
Enforcement Responsible Agency: State  
Enforcement Docket Number: Not reported  
Enforcement Attorney: Not reported  
Corrective Action Component: No  
Appeal Initiated Date: Not reported  
Appeal Resolution Date: Not reported  
Disposition Status Date: Not reported  
Disposition Status: Not reported  
Disposition Status Description: Not reported  
Consent/Final Order Sequence Number: Not reported  
Consent/Final Order Respondent Name: Not reported  
Consent/Final Order Lead Agency: Not reported  
Enforcement Type: DEP WARNING LETTER  
Enforcement Responsible Person: JJK  
Enforcement Responsible Sub-Organization: CD  
SEP Sequence Number: Not reported  
SEP Expenditure Amount: Not reported  
SEP Scheduled Completion Date: Not reported  
SEP Actual Date: Not reported  
SEP Defaulted Date: Not reported  
SEP Type: Not reported  
SEP Type Description: Not reported  
Proposed Amount: Not reported  
Final Monetary Amount: Not reported  
Paid Amount: Not reported  
Final Count: Not reported  
Final Amount: Not reported

Found Violation: Yes  
Agency Which Determined Violation: State  
Violation Short Description: Generators - Pre-transport  
Date Violation was Determined: 20110418  
Actual Return to Compliance Date: 20110627  
Return to Compliance Qualifier: Unverifiable  
Violation Responsible Agency: State  
Scheduled Compliance Date: Not reported  
Enforcement Identifier: 125  
Date of Enforcement Action: 20110620  
Enforcement Responsible Agency: State  
Enforcement Docket Number: Not reported  
Enforcement Attorney: Not reported  
Corrective Action Component: No  
Appeal Initiated Date: Not reported  
Appeal Resolution Date: Not reported  
Disposition Status Date: Not reported  
Disposition Status: Not reported  
Disposition Status Description: Not reported

Map ID  
Direction  
Distance  
Elevation

MAP FINDINGS

Site

Database(s)

EDR ID Number  
EPA ID Number

**DELTA LABORATORIES INC (Continued)**

**1000698575**

Consent/Final Order Sequence Number: Not reported  
Consent/Final Order Respondent Name: Not reported  
Consent/Final Order Lead Agency: Not reported  
Enforcement Type: DEP WARNING LETTER  
Enforcement Responsible Person: JEW  
Enforcement Responsible Sub-Organization: CD  
SEP Sequence Number: Not reported  
SEP Expenditure Amount: Not reported  
SEP Scheduled Completion Date: Not reported  
SEP Actual Date: Not reported  
SEP Defaulted Date: Not reported  
SEP Type: Not reported  
SEP Type Description: Not reported  
Proposed Amount: Not reported  
Final Monetary Amount: Not reported  
Paid Amount: Not reported  
Final Count: Not reported  
Final Amount: Not reported

Found Violation: Yes  
Agency Which Determined Violation: State  
Violation Short Description: Listing - General  
Date Violation was Determined: 20011129  
Actual Return to Compliance Date: 20020528  
Return to Compliance Qualifier: Unverifiable  
Violation Responsible Agency: State  
Scheduled Compliance Date: Not reported  
Enforcement Identifier: 115  
Date of Enforcement Action: 20020123  
Enforcement Responsible Agency: State  
Enforcement Docket Number: Not reported  
Enforcement Attorney: Not reported  
Corrective Action Component: No  
Appeal Initiated Date: Not reported  
Appeal Resolution Date: Not reported  
Disposition Status Date: Not reported  
Disposition Status: Not reported  
Disposition Status Description: Not reported

Consent/Final Order Sequence Number: Not reported  
Consent/Final Order Respondent Name: Not reported  
Consent/Final Order Lead Agency: Not reported  
Enforcement Type: DEP MEETING  
Enforcement Responsible Person: JJK  
Enforcement Responsible Sub-Organization: CD  
SEP Sequence Number: Not reported  
SEP Expenditure Amount: Not reported  
SEP Scheduled Completion Date: Not reported  
SEP Actual Date: Not reported  
SEP Defaulted Date: Not reported  
SEP Type: Not reported  
SEP Type Description: Not reported  
Proposed Amount: Not reported  
Final Monetary Amount: Not reported  
Paid Amount: Not reported  
Final Count: Not reported  
Final Amount: Not reported

Map ID  
Direction  
Distance  
Elevation

MAP FINDINGS

Site

Database(s)

EDR ID Number  
EPA ID Number

**DELTA LABORATORIES INC (Continued)**

**1000698575**

Found Violation: Yes  
Agency Which Determined Violation: State  
Violation Short Description: TSD IS-Container Use and Management  
Date Violation was Determined: 20011129  
Actual Return to Compliance Date: 20020528  
Return to Compliance Qualifier: Unverifiable  
Violation Responsible Agency: State  
Scheduled Compliance Date: Not reported  
Enforcement Identifier: 115  
Date of Enforcement Action: 20020123  
Enforcement Responsible Agency: State  
Enforcement Docket Number: Not reported  
Enforcement Attorney: Not reported  
Corrective Action Component: No  
Appeal Initiated Date: Not reported  
Appeal Resolution Date: Not reported  
Disposition Status Date: Not reported  
Disposition Status: Not reported  
Disposition Status Description: Not reported  
Consent/Final Order Sequence Number: Not reported  
Consent/Final Order Respondent Name: Not reported  
Consent/Final Order Lead Agency: Not reported  
Enforcement Type: DEP MEETING  
Enforcement Responsible Person: JJK  
Enforcement Responsible Sub-Organization: CD  
SEP Sequence Number: Not reported  
SEP Expenditure Amount: Not reported  
SEP Scheduled Completion Date: Not reported  
SEP Actual Date: Not reported  
SEP Defaulted Date: Not reported  
SEP Type: Not reported  
SEP Type Description: Not reported  
Proposed Amount: Not reported  
Final Monetary Amount: Not reported  
Paid Amount: Not reported  
Final Count: Not reported  
Final Amount: Not reported

Found Violation: Yes  
Agency Which Determined Violation: State  
Violation Short Description: TSD IS-Container Use and Management  
Date Violation was Determined: 20011129  
Actual Return to Compliance Date: 20020528  
Return to Compliance Qualifier: Unverifiable  
Violation Responsible Agency: State  
Scheduled Compliance Date: Not reported  
Enforcement Identifier: 125  
Date of Enforcement Action: 20011221  
Enforcement Responsible Agency: State  
Enforcement Docket Number: Not reported  
Enforcement Attorney: Not reported  
Corrective Action Component: No  
Appeal Initiated Date: Not reported  
Appeal Resolution Date: Not reported  
Disposition Status Date: Not reported  
Disposition Status: Not reported  
Disposition Status Description: Not reported

Map ID  
Direction  
Distance  
Elevation

MAP FINDINGS

Site

Database(s)

EDR ID Number  
EPA ID Number

**DELTA LABORATORIES INC (Continued)**

**1000698575**

Consent/Final Order Sequence Number:Not reported  
Consent/Final Order Respondent Name: Not reported  
Consent/Final Order Lead Agency: Not reported  
Enforcement Type: DEP WARNING LETTER  
Enforcement Responsible Person: JJK  
Enforcement Responsible Sub-Organization: CD  
SEP Sequence Number: Not reported  
SEP Expenditure Amount: Not reported  
SEP Scheduled Completion Date: Not reported  
SEP Actual Date: Not reported  
SEP Defaulted Date: Not reported  
SEP Type: Not reported  
SEP Type Description: Not reported  
Proposed Amount: Not reported  
Final Monetary Amount: Not reported  
Paid Amount: Not reported  
Final Count: Not reported  
Final Amount: Not reported

Found Violation: Yes  
Agency Which Determined Violation: State  
Violation Short Description: Generators - Pre-transport  
Date Violation was Determined: 19920619  
Actual Return to Compliance Date: 19920818  
Return to Compliance Qualifier: Unverifiable  
Violation Responsible Agency: State  
Scheduled Compliance Date: Not reported  
Enforcement Identifier: 125  
Date of Enforcement Action: 19920626  
Enforcement Responsible Agency: State  
Enforcement Docket Number: Not reported  
Enforcement Attorney: Not reported  
Corrective Action Component: No  
Appeal Initiated Date: Not reported  
Appeal Resolution Date: Not reported  
Disposition Status Date: Not reported  
Disposition Status: Not reported  
Disposition Status Description: Not reported

Consent/Final Order Sequence Number:Not reported  
Consent/Final Order Respondent Name: Not reported  
Consent/Final Order Lead Agency: Not reported  
Enforcement Type: DEP WARNING LETTER  
Enforcement Responsible Person: TBD  
Enforcement Responsible Sub-Organization: CD  
SEP Sequence Number: Not reported  
SEP Expenditure Amount: Not reported  
SEP Scheduled Completion Date: Not reported  
SEP Actual Date: Not reported  
SEP Defaulted Date: Not reported  
SEP Type: Not reported  
SEP Type Description: Not reported  
Proposed Amount: Not reported  
Final Monetary Amount: Not reported  
Paid Amount: Not reported  
Final Count: Not reported  
Final Amount: Not reported

Map ID  
Direction  
Distance  
Elevation

MAP FINDINGS

Site

Database(s)

EDR ID Number  
EPA ID Number

**DELTA LABORATORIES INC (Continued)**

**1000698575**

Found Violation:	Yes
Agency Which Determined Violation:	State
Violation Short Description:	Generators - General
Date Violation was Determined:	20110418
Actual Return to Compliance Date:	20110627
Return to Compliance Qualifier:	Unverifiable
Violation Responsible Agency:	State
Scheduled Compliance Date:	Not reported
Enforcement Identifier:	115
Date of Enforcement Action:	20110725
Enforcement Responsible Agency:	State
Enforcement Docket Number:	Not reported
Enforcement Attorney:	Not reported
Corrective Action Component:	No
Appeal Initiated Date:	Not reported
Appeal Resolution Date:	Not reported
Disposition Status Date:	Not reported
Disposition Status:	Not reported
Disposition Status Description:	Not reported
Consent/Final Order Sequence Number:	Not reported
Consent/Final Order Respondent Name:	Not reported
Consent/Final Order Lead Agency:	Not reported
Enforcement Type:	DEP MEETING
Enforcement Responsible Person:	JEW
Enforcement Responsible Sub-Organization:	CD
SEP Sequence Number:	Not reported
SEP Expenditure Amount:	Not reported
SEP Scheduled Completion Date:	Not reported
SEP Actual Date:	Not reported
SEP Defaulted Date:	Not reported
SEP Type:	Not reported
SEP Type Description:	Not reported
Proposed Amount:	Not reported
Final Monetary Amount:	Not reported
Paid Amount:	Not reported
Final Count:	Not reported
Final Amount:	Not reported
Found Violation:	Yes
Agency Which Determined Violation:	State
Violation Short Description:	TSD IS-General Facility Standards
Date Violation was Determined:	20011129
Actual Return to Compliance Date:	20020528
Return to Compliance Qualifier:	Unverifiable
Violation Responsible Agency:	State
Scheduled Compliance Date:	Not reported
Enforcement Identifier:	115
Date of Enforcement Action:	20020123
Enforcement Responsible Agency:	State
Enforcement Docket Number:	Not reported
Enforcement Attorney:	Not reported
Corrective Action Component:	No
Appeal Initiated Date:	Not reported
Appeal Resolution Date:	Not reported
Disposition Status Date:	Not reported
Disposition Status:	Not reported
Disposition Status Description:	Not reported

Map ID  
Direction  
Distance  
Elevation

MAP FINDINGS

Site

Database(s)

EDR ID Number  
EPA ID Number

**DELTA LABORATORIES INC (Continued)**

**1000698575**

Consent/Final Order Sequence Number: Not reported  
Consent/Final Order Respondent Name: Not reported  
Consent/Final Order Lead Agency: Not reported  
Enforcement Type: DEP MEETING  
Enforcement Responsible Person: JJK  
Enforcement Responsible Sub-Organization: CD  
SEP Sequence Number: Not reported  
SEP Expenditure Amount: Not reported  
SEP Scheduled Completion Date: Not reported  
SEP Actual Date: Not reported  
SEP Defaulted Date: Not reported  
SEP Type: Not reported  
SEP Type Description: Not reported  
Proposed Amount: Not reported  
Final Monetary Amount: Not reported  
Paid Amount: Not reported  
Final Count: Not reported  
Final Amount: Not reported

Found Violation: Yes  
Agency Which Determined Violation: State  
Violation Short Description: Generators - Pre-transport  
Date Violation was Determined: 20011129  
Actual Return to Compliance Date: 20020528  
Return to Compliance Qualifier: Unverifiable  
Violation Responsible Agency: State  
Scheduled Compliance Date: Not reported  
Enforcement Identifier: 115  
Date of Enforcement Action: 20020123  
Enforcement Responsible Agency: State  
Enforcement Docket Number: Not reported  
Enforcement Attorney: Not reported  
Corrective Action Component: No  
Appeal Initiated Date: Not reported  
Appeal Resolution Date: Not reported  
Disposition Status Date: Not reported  
Disposition Status: Not reported  
Disposition Status Description: Not reported

Consent/Final Order Sequence Number: Not reported  
Consent/Final Order Respondent Name: Not reported  
Consent/Final Order Lead Agency: Not reported  
Enforcement Type: DEP MEETING  
Enforcement Responsible Person: JJK  
Enforcement Responsible Sub-Organization: CD  
SEP Sequence Number: Not reported  
SEP Expenditure Amount: Not reported  
SEP Scheduled Completion Date: Not reported  
SEP Actual Date: Not reported  
SEP Defaulted Date: Not reported  
SEP Type: Not reported  
SEP Type Description: Not reported  
Proposed Amount: Not reported  
Final Monetary Amount: Not reported  
Paid Amount: Not reported  
Final Count: Not reported  
Final Amount: Not reported

Map ID  
Direction  
Distance  
Elevation

MAP FINDINGS

Site

Database(s)

EDR ID Number  
EPA ID Number

**DELTA LABORATORIES INC (Continued)**

**1000698575**

Found Violation: Yes  
Agency Which Determined Violation: State  
Violation Short Description: TSD IS-Preparedness and Prevention  
Date Violation was Determined: 20011129  
Actual Return to Compliance Date: 20020528  
Return to Compliance Qualifier: Unverifiable  
Violation Responsible Agency: State  
Scheduled Compliance Date: Not reported  
Enforcement Identifier: 115  
Date of Enforcement Action: 20020424  
Enforcement Responsible Agency: State  
Enforcement Docket Number: Not reported  
Enforcement Attorney: Not reported  
Corrective Action Component: No  
Appeal Initiated Date: Not reported  
Appeal Resolution Date: Not reported  
Disposition Status Date: Not reported  
Disposition Status: Not reported  
Disposition Status Description: Not reported  
Consent/Final Order Sequence Number: Not reported  
Consent/Final Order Respondent Name: Not reported  
Consent/Final Order Lead Agency: Not reported  
Enforcement Type: DEP MEETING  
Enforcement Responsible Person: JJK  
Enforcement Responsible Sub-Organization: CD  
SEP Sequence Number: Not reported  
SEP Expenditure Amount: Not reported  
SEP Scheduled Completion Date: Not reported  
SEP Actual Date: Not reported  
SEP Defaulted Date: Not reported  
SEP Type: Not reported  
SEP Type Description: Not reported  
Proposed Amount: Not reported  
Final Monetary Amount: Not reported  
Paid Amount: Not reported  
Final Count: Not reported  
Final Amount: Not reported

Found Violation: Yes  
Agency Which Determined Violation: State  
Violation Short Description: Listing - General  
Date Violation was Determined: 20011129  
Actual Return to Compliance Date: 20020528  
Return to Compliance Qualifier: Unverifiable  
Violation Responsible Agency: State  
Scheduled Compliance Date: Not reported  
Enforcement Identifier: 125  
Date of Enforcement Action: 20011221  
Enforcement Responsible Agency: State  
Enforcement Docket Number: Not reported  
Enforcement Attorney: Not reported  
Corrective Action Component: No  
Appeal Initiated Date: Not reported  
Appeal Resolution Date: Not reported  
Disposition Status Date: Not reported  
Disposition Status: Not reported  
Disposition Status Description: Not reported

Map ID  
Direction  
Distance  
Elevation

MAP FINDINGS

Site

Database(s)

EDR ID Number  
EPA ID Number

**DELTA LABORATORIES INC (Continued)**

**1000698575**

Consent/Final Order Sequence Number:Not reported  
Consent/Final Order Respondent Name: Not reported  
Consent/Final Order Lead Agency: Not reported  
Enforcement Type: DEP WARNING LETTER  
Enforcement Responsible Person: JJK  
Enforcement Responsible Sub-Organization: CD  
SEP Sequence Number: Not reported  
SEP Expenditure Amount: Not reported  
SEP Scheduled Completion Date: Not reported  
SEP Actual Date: Not reported  
SEP Defaulted Date: Not reported  
SEP Type: Not reported  
SEP Type Description: Not reported  
Proposed Amount: Not reported  
Final Monetary Amount: Not reported  
Paid Amount: Not reported  
Final Count: Not reported  
Final Amount: Not reported

Found Violation: Yes  
Agency Which Determined Violation: State  
Violation Short Description: TSD IS-General Facility Standards  
Date Violation was Determined: 20110418  
Actual Return to Compliance Date: 20110627  
Return to Compliance Qualifier: Unverifiable  
Violation Responsible Agency: State  
Scheduled Compliance Date: Not reported  
Enforcement Identifier: 312  
Date of Enforcement Action: 20120308  
Enforcement Responsible Agency: State  
Enforcement Docket Number: Not reported  
Enforcement Attorney: Not reported  
Corrective Action Component: No  
Appeal Initiated Date: Not reported  
Appeal Resolution Date: Not reported  
Disposition Status Date: Not reported  
Disposition Status: Not reported  
Disposition Status Description: Not reported

Consent/Final Order Sequence Number:Not reported  
Consent/Final Order Respondent Name: Not reported  
Consent/Final Order Lead Agency: Not reported  
Enforcement Type: DEP SHORT FORM CONSENT ORDER  
Enforcement Responsible Person: JEW  
Enforcement Responsible Sub-Organization: CD  
SEP Sequence Number: Not reported  
SEP Expenditure Amount: Not reported  
SEP Scheduled Completion Date: Not reported  
SEP Actual Date: Not reported  
SEP Defaulted Date: Not reported  
SEP Type: Not reported  
SEP Type Description: Not reported  
Proposed Amount: Not reported  
Final Monetary Amount: 1494  
Paid Amount: 1494  
Final Count: 1  
Final Amount: 5470



Map ID  
Direction  
Distance  
Elevation

MAP FINDINGS

Site

Database(s)

EDR ID Number  
EPA ID Number

**DELTA LABORATORIES INC (Continued)**

**1000698575**

Found Violation: Yes  
Agency Which Determined Violation: State  
Violation Short Description: Listing - General  
Date Violation was Determined: 19920619  
Actual Return to Compliance Date: 19920818  
Return to Compliance Qualifier: Unverifiable  
Violation Responsible Agency: State  
Scheduled Compliance Date: Not reported  
Enforcement Identifier: 125  
Date of Enforcement Action: 19920626  
Enforcement Responsible Agency: State  
Enforcement Docket Number: Not reported  
Enforcement Attorney: Not reported  
Corrective Action Component: No  
Appeal Initiated Date: Not reported  
Appeal Resolution Date: Not reported  
Disposition Status Date: Not reported  
Disposition Status: Not reported  
Disposition Status Description: Not reported  
Consent/Final Order Sequence Number: Not reported  
Consent/Final Order Respondent Name: Not reported  
Consent/Final Order Lead Agency: Not reported  
Enforcement Type: DEP WARNING LETTER  
Enforcement Responsible Person: TBD  
Enforcement Responsible Sub-Organization: CD  
SEP Sequence Number: Not reported  
SEP Expenditure Amount: Not reported  
SEP Scheduled Completion Date: Not reported  
SEP Actual Date: Not reported  
SEP Defaulted Date: Not reported  
SEP Type: Not reported  
SEP Type Description: Not reported  
Proposed Amount: Not reported  
Final Monetary Amount: Not reported  
Paid Amount: Not reported  
Final Count: Not reported  
Final Amount: Not reported

Found Violation: Yes  
Agency Which Determined Violation: State  
Violation Short Description: LDR - General  
Date Violation was Determined: 19910314  
Actual Return to Compliance Date: 19920818  
Return to Compliance Qualifier: Unverifiable  
Violation Responsible Agency: State  
Scheduled Compliance Date: Not reported  
Enforcement Identifier: 125  
Date of Enforcement Action: 19920626  
Enforcement Responsible Agency: State  
Enforcement Docket Number: Not reported  
Enforcement Attorney: Not reported  
Corrective Action Component: No  
Appeal Initiated Date: Not reported  
Appeal Resolution Date: Not reported  
Disposition Status Date: Not reported  
Disposition Status: Not reported  
Disposition Status Description: Not reported

Map ID  
Direction  
Distance  
Elevation

MAP FINDINGS

Site

Database(s)

EDR ID Number  
EPA ID Number

**DELTA LABORATORIES INC (Continued)**

**1000698575**

Consent/Final Order Sequence Number: Not reported  
Consent/Final Order Respondent Name: Not reported  
Consent/Final Order Lead Agency: Not reported  
Enforcement Type: DEP WARNING LETTER  
Enforcement Responsible Person: TBD  
Enforcement Responsible Sub-Organization: CD  
SEP Sequence Number: Not reported  
SEP Expenditure Amount: Not reported  
SEP Scheduled Completion Date: Not reported  
SEP Actual Date: Not reported  
SEP Defaulted Date: Not reported  
SEP Type: Not reported  
SEP Type Description: Not reported  
Proposed Amount: Not reported  
Final Monetary Amount: Not reported  
Paid Amount: Not reported  
Final Count: Not reported  
Final Amount: Not reported

Found Violation: Yes  
Agency Which Determined Violation: State  
Violation Short Description: Generators - Pre-transport  
Date Violation was Determined: 20110418  
Actual Return to Compliance Date: 20110627  
Return to Compliance Qualifier: Unverifiable  
Violation Responsible Agency: State  
Scheduled Compliance Date: Not reported  
Enforcement Identifier: 115  
Date of Enforcement Action: 20110725  
Enforcement Responsible Agency: State  
Enforcement Docket Number: Not reported  
Enforcement Attorney: Not reported  
Corrective Action Component: No  
Appeal Initiated Date: Not reported  
Appeal Resolution Date: Not reported  
Disposition Status Date: Not reported  
Disposition Status: Not reported  
Disposition Status Description: Not reported

Consent/Final Order Sequence Number: Not reported  
Consent/Final Order Respondent Name: Not reported  
Consent/Final Order Lead Agency: Not reported  
Enforcement Type: DEP MEETING  
Enforcement Responsible Person: JEW  
Enforcement Responsible Sub-Organization: CD  
SEP Sequence Number: Not reported  
SEP Expenditure Amount: Not reported  
SEP Scheduled Completion Date: Not reported  
SEP Actual Date: Not reported  
SEP Defaulted Date: Not reported  
SEP Type: Not reported  
SEP Type Description: Not reported  
Proposed Amount: Not reported  
Final Monetary Amount: Not reported  
Paid Amount: Not reported  
Final Count: Not reported  
Final Amount: Not reported

Map ID  
Direction  
Distance  
Elevation

MAP FINDINGS

Site

Database(s)

EDR ID Number  
EPA ID Number

**DELTA LABORATORIES INC (Continued)**

**1000698575**

Found Violation: Yes  
Agency Which Determined Violation: State  
Violation Short Description: TSD IS-General Facility Standards  
Date Violation was Determined: 20011129  
Actual Return to Compliance Date: 20020528  
Return to Compliance Qualifier: Unverifiable  
Violation Responsible Agency: State  
Scheduled Compliance Date: Not reported  
Enforcement Identifier: 125  
Date of Enforcement Action: 20011221  
Enforcement Responsible Agency: State  
Enforcement Docket Number: Not reported  
Enforcement Attorney: Not reported  
Corrective Action Component: No  
Appeal Initiated Date: Not reported  
Appeal Resolution Date: Not reported  
Disposition Status Date: Not reported  
Disposition Status: Not reported  
Disposition Status Description: Not reported  
Consent/Final Order Sequence Number: Not reported  
Consent/Final Order Respondent Name: Not reported  
Consent/Final Order Lead Agency: Not reported  
Enforcement Type: DEP WARNING LETTER  
Enforcement Responsible Person: JJK  
Enforcement Responsible Sub-Organization: CD  
SEP Sequence Number: Not reported  
SEP Expenditure Amount: Not reported  
SEP Scheduled Completion Date: Not reported  
SEP Actual Date: Not reported  
SEP Defaulted Date: Not reported  
SEP Type: Not reported  
SEP Type Description: Not reported  
Proposed Amount: Not reported  
Final Monetary Amount: Not reported  
Paid Amount: Not reported  
Final Count: Not reported  
Final Amount: Not reported

Found Violation: Yes  
Agency Which Determined Violation: State  
Violation Short Description: Generators - Pre-transport  
Date Violation was Determined: 20110418  
Actual Return to Compliance Date: 20110627  
Return to Compliance Qualifier: Unverifiable  
Violation Responsible Agency: State  
Scheduled Compliance Date: Not reported  
Enforcement Identifier: 312  
Date of Enforcement Action: 20120308  
Enforcement Responsible Agency: State  
Enforcement Docket Number: Not reported  
Enforcement Attorney: Not reported  
Corrective Action Component: No  
Appeal Initiated Date: Not reported  
Appeal Resolution Date: Not reported  
Disposition Status Date: Not reported  
Disposition Status: Not reported  
Disposition Status Description: Not reported

Map ID  
Direction  
Distance  
Elevation

MAP FINDINGS

Site

Database(s)

EDR ID Number  
EPA ID Number

**DELTA LABORATORIES INC (Continued)**

**1000698575**

Consent/Final Order Sequence Number:Not reported  
Consent/Final Order Respondent Name: Not reported  
Consent/Final Order Lead Agency: Not reported  
Enforcement Type: DEP SHORT FORM CONSENT ORDER  
Enforcement Responsible Person: JEW  
Enforcement Responsible Sub-Organization: CD  
SEP Sequence Number: Not reported  
SEP Expenditure Amount: Not reported  
SEP Scheduled Completion Date: Not reported  
SEP Actual Date: Not reported  
SEP Defaulted Date: Not reported  
SEP Type: Not reported  
SEP Type Description: Not reported  
Proposed Amount: Not reported  
Final Monetary Amount: 1494  
Paid Amount: 1494  
Final Count: 1  
Final Amount: 5470

Found Violation: Yes  
Agency Which Determined Violation: State  
Violation Short Description: Generators - Pre-transport  
Date Violation was Determined: 20110418  
Actual Return to Compliance Date: 20110627  
Return to Compliance Qualifier: Unverifiable  
Violation Responsible Agency: State  
Scheduled Compliance Date: Not reported  
Enforcement Identifier: 115  
Date of Enforcement Action: 20110725  
Enforcement Responsible Agency: State  
Enforcement Docket Number: Not reported  
Enforcement Attorney: Not reported  
Corrective Action Component: No  
Appeal Initiated Date: Not reported  
Appeal Resolution Date: Not reported  
Disposition Status Date: Not reported  
Disposition Status: Not reported  
Disposition Status Description: Not reported

Consent/Final Order Sequence Number:Not reported  
Consent/Final Order Respondent Name: Not reported  
Consent/Final Order Lead Agency: Not reported  
Enforcement Type: DEP MEETING  
Enforcement Responsible Person: JEW  
Enforcement Responsible Sub-Organization: CD  
SEP Sequence Number: Not reported  
SEP Expenditure Amount: Not reported  
SEP Scheduled Completion Date: Not reported  
SEP Actual Date: Not reported  
SEP Defaulted Date: Not reported  
SEP Type: Not reported  
SEP Type Description: Not reported  
Proposed Amount: Not reported  
Final Monetary Amount: Not reported  
Paid Amount: Not reported  
Final Count: Not reported  
Final Amount: Not reported

Map ID  
Direction  
Distance  
Elevation

MAP FINDINGS

Site

Database(s)

EDR ID Number  
EPA ID Number

**DELTA LABORATORIES INC (Continued)**

**1000698575**

Found Violation:	Yes
Agency Which Determined Violation:	State
Violation Short Description:	Generators - Pre-transport
Date Violation was Determined:	20110418
Actual Return to Compliance Date:	20110627
Return to Compliance Qualifier:	Unverifiable
Violation Responsible Agency:	State
Scheduled Compliance Date:	Not reported
Enforcement Identifier:	115
Date of Enforcement Action:	20110725
Enforcement Responsible Agency:	State
Enforcement Docket Number:	Not reported
Enforcement Attorney:	Not reported
Corrective Action Component:	No
Appeal Initiated Date:	Not reported
Appeal Resolution Date:	Not reported
Disposition Status Date:	Not reported
Disposition Status:	Not reported
Disposition Status Description:	Not reported
Consent/Final Order Sequence Number:	Not reported
Consent/Final Order Respondent Name:	Not reported
Consent/Final Order Lead Agency:	Not reported
Enforcement Type:	DEP MEETING
Enforcement Responsible Person:	JEW
Enforcement Responsible Sub-Organization:	CD
SEP Sequence Number:	Not reported
SEP Expenditure Amount:	Not reported
SEP Scheduled Completion Date:	Not reported
SEP Actual Date:	Not reported
SEP Defaulted Date:	Not reported
SEP Type:	Not reported
SEP Type Description:	Not reported
Proposed Amount:	Not reported
Final Monetary Amount:	Not reported
Paid Amount:	Not reported
Final Count:	Not reported
Final Amount:	Not reported
Found Violation:	Yes
Agency Which Determined Violation:	State
Violation Short Description:	TSD IS-General Facility Standards
Date Violation was Determined:	20110418
Actual Return to Compliance Date:	20110627
Return to Compliance Qualifier:	Unverifiable
Violation Responsible Agency:	State
Scheduled Compliance Date:	Not reported
Enforcement Identifier:	125
Date of Enforcement Action:	20110620
Enforcement Responsible Agency:	State
Enforcement Docket Number:	Not reported
Enforcement Attorney:	Not reported
Corrective Action Component:	No
Appeal Initiated Date:	Not reported
Appeal Resolution Date:	Not reported
Disposition Status Date:	Not reported
Disposition Status:	Not reported
Disposition Status Description:	Not reported

Map ID  
Direction  
Distance  
Elevation

MAP FINDINGS

Site

Database(s)

EDR ID Number  
EPA ID Number

**DELTA LABORATORIES INC (Continued)**

**1000698575**

Consent/Final Order Sequence Number: Not reported  
Consent/Final Order Respondent Name: Not reported  
Consent/Final Order Lead Agency: Not reported  
Enforcement Type: DEP WARNING LETTER  
Enforcement Responsible Person: JEW  
Enforcement Responsible Sub-Organization: CD  
SEP Sequence Number: Not reported  
SEP Expenditure Amount: Not reported  
SEP Scheduled Completion Date: Not reported  
SEP Actual Date: Not reported  
SEP Defaulted Date: Not reported  
SEP Type: Not reported  
SEP Type Description: Not reported  
Proposed Amount: Not reported  
Final Monetary Amount: Not reported  
Paid Amount: Not reported  
Final Count: Not reported  
Final Amount: Not reported

Found Violation: Yes  
Agency Which Determined Violation: State  
Violation Short Description: Generators - General  
Date Violation was Determined: 20110418  
Actual Return to Compliance Date: 20110627  
Return to Compliance Qualifier: Unverifiable  
Violation Responsible Agency: State  
Scheduled Compliance Date: Not reported  
Enforcement Identifier: 312  
Date of Enforcement Action: 20120308  
Enforcement Responsible Agency: State  
Enforcement Docket Number: Not reported  
Enforcement Attorney: Not reported  
Corrective Action Component: No  
Appeal Initiated Date: Not reported  
Appeal Resolution Date: Not reported  
Disposition Status Date: Not reported  
Disposition Status: Not reported  
Disposition Status Description: Not reported

Consent/Final Order Sequence Number: Not reported  
Consent/Final Order Respondent Name: Not reported  
Consent/Final Order Lead Agency: Not reported  
Enforcement Type: DEP SHORT FORM CONSENT ORDER  
Enforcement Responsible Person: JEW  
Enforcement Responsible Sub-Organization: CD  
SEP Sequence Number: Not reported  
SEP Expenditure Amount: Not reported  
SEP Scheduled Completion Date: Not reported  
SEP Actual Date: Not reported  
SEP Defaulted Date: Not reported  
SEP Type: Not reported  
SEP Type Description: Not reported  
Proposed Amount: Not reported  
Final Monetary Amount: 1494  
Paid Amount: 1494  
Final Count: 1  
Final Amount: 5470

Map ID  
Direction  
Distance  
Elevation

MAP FINDINGS

Site

Database(s)

EDR ID Number  
EPA ID Number

**DELTA LABORATORIES INC (Continued)**

**1000698575**

Found Violation: Yes  
Agency Which Determined Violation: State  
Violation Short Description: TSD IS-Preparedness and Prevention  
Date Violation was Determined: 20011129  
Actual Return to Compliance Date: 20020528  
Return to Compliance Qualifier: Unverifiable  
Violation Responsible Agency: State  
Scheduled Compliance Date: Not reported  
Enforcement Identifier: 125  
Date of Enforcement Action: 20011221  
Enforcement Responsible Agency: State  
Enforcement Docket Number: Not reported  
Enforcement Attorney: Not reported  
Corrective Action Component: No  
Appeal Initiated Date: Not reported  
Appeal Resolution Date: Not reported  
Disposition Status Date: Not reported  
Disposition Status: Not reported  
Disposition Status Description: Not reported  
Consent/Final Order Sequence Number: Not reported  
Consent/Final Order Respondent Name: Not reported  
Consent/Final Order Lead Agency: Not reported  
Enforcement Type: DEP WARNING LETTER  
Enforcement Responsible Person: JJK  
Enforcement Responsible Sub-Organization: CD  
SEP Sequence Number: Not reported  
SEP Expenditure Amount: Not reported  
SEP Scheduled Completion Date: Not reported  
SEP Actual Date: Not reported  
SEP Defaulted Date: Not reported  
SEP Type: Not reported  
SEP Type Description: Not reported  
Proposed Amount: Not reported  
Final Monetary Amount: Not reported  
Paid Amount: Not reported  
Final Count: Not reported  
Final Amount: Not reported

Found Violation: Yes  
Agency Which Determined Violation: State  
Violation Short Description: Generators - Pre-transport  
Date Violation was Determined: 20110418  
Actual Return to Compliance Date: 20110627  
Return to Compliance Qualifier: Unverifiable  
Violation Responsible Agency: State  
Scheduled Compliance Date: Not reported  
Enforcement Identifier: 125  
Date of Enforcement Action: 20110620  
Enforcement Responsible Agency: State  
Enforcement Docket Number: Not reported  
Enforcement Attorney: Not reported  
Corrective Action Component: No  
Appeal Initiated Date: Not reported  
Appeal Resolution Date: Not reported  
Disposition Status Date: Not reported  
Disposition Status: Not reported  
Disposition Status Description: Not reported

Map ID  
Direction  
Distance  
Elevation

MAP FINDINGS

Site

Database(s)

EDR ID Number  
EPA ID Number

**DELTA LABORATORIES INC (Continued)**

**1000698575**

Consent/Final Order Sequence Number: Not reported  
Consent/Final Order Respondent Name: Not reported  
Consent/Final Order Lead Agency: Not reported  
Enforcement Type: DEP WARNING LETTER  
Enforcement Responsible Person: JEW  
Enforcement Responsible Sub-Organization: CD  
SEP Sequence Number: Not reported  
SEP Expenditure Amount: Not reported  
SEP Scheduled Completion Date: Not reported  
SEP Actual Date: Not reported  
SEP Defaulted Date: Not reported  
SEP Type: Not reported  
SEP Type Description: Not reported  
Proposed Amount: Not reported  
Final Monetary Amount: Not reported  
Paid Amount: Not reported  
Final Count: Not reported  
Final Amount: Not reported

Found Violation: Yes  
Agency Which Determined Violation: State  
Violation Short Description: TSD IS-Container Use and Management  
Date Violation was Determined: 20011129  
Actual Return to Compliance Date: 20020528  
Return to Compliance Qualifier: Unverifiable  
Violation Responsible Agency: State  
Scheduled Compliance Date: Not reported  
Enforcement Identifier: 115  
Date of Enforcement Action: 20020424  
Enforcement Responsible Agency: State  
Enforcement Docket Number: Not reported  
Enforcement Attorney: Not reported  
Corrective Action Component: No  
Appeal Initiated Date: Not reported  
Appeal Resolution Date: Not reported  
Disposition Status Date: Not reported  
Disposition Status: Not reported  
Disposition Status Description: Not reported

Consent/Final Order Sequence Number: Not reported  
Consent/Final Order Respondent Name: Not reported  
Consent/Final Order Lead Agency: Not reported  
Enforcement Type: DEP MEETING  
Enforcement Responsible Person: JJK  
Enforcement Responsible Sub-Organization: CD  
SEP Sequence Number: Not reported  
SEP Expenditure Amount: Not reported  
SEP Scheduled Completion Date: Not reported  
SEP Actual Date: Not reported  
SEP Defaulted Date: Not reported  
SEP Type: Not reported  
SEP Type Description: Not reported  
Proposed Amount: Not reported  
Final Monetary Amount: Not reported  
Paid Amount: Not reported  
Final Count: Not reported  
Final Amount: Not reported



Map ID  
Direction  
Distance  
Elevation

MAP FINDINGS

Site

Database(s)

EDR ID Number  
EPA ID Number

**DELTA LABORATORIES INC (Continued)**

**1000698575**

Found Violation: Yes  
Agency Which Determined Violation: State  
Violation Short Description: Generators - Pre-transport  
Date Violation was Determined: 20110418  
Actual Return to Compliance Date: 20110627  
Return to Compliance Qualifier: Unverifiable  
Violation Responsible Agency: State  
Scheduled Compliance Date: Not reported  
Enforcement Identifier: 125  
Date of Enforcement Action: 20110620  
Enforcement Responsible Agency: State  
Enforcement Docket Number: Not reported  
Enforcement Attorney: Not reported  
Corrective Action Component: No  
Appeal Initiated Date: Not reported  
Appeal Resolution Date: Not reported  
Disposition Status Date: Not reported  
Disposition Status: Not reported  
Disposition Status Description: Not reported  
Consent/Final Order Sequence Number: Not reported  
Consent/Final Order Respondent Name: Not reported  
Consent/Final Order Lead Agency: Not reported  
Enforcement Type: DEP WARNING LETTER  
Enforcement Responsible Person: JEWS  
Enforcement Responsible Sub-Organization: CD  
SEP Sequence Number: Not reported  
SEP Expenditure Amount: Not reported  
SEP Scheduled Completion Date: Not reported  
SEP Actual Date: Not reported  
SEP Defaulted Date: Not reported  
SEP Type: Not reported  
SEP Type Description: Not reported  
Proposed Amount: Not reported  
Final Monetary Amount: Not reported  
Paid Amount: Not reported  
Final Count: Not reported  
Final Amount: Not reported

Found Violation: No  
Agency Which Determined Violation: Not reported  
Violation Short Description: Not reported  
Date Violation was Determined: Not reported  
Actual Return to Compliance Date: Not reported  
Return to Compliance Qualifier: Not reported  
Violation Responsible Agency: Not reported  
Scheduled Compliance Date: Not reported  
Enforcement Identifier: Not reported  
Date of Enforcement Action: Not reported  
Enforcement Responsible Agency: Not reported  
Enforcement Docket Number: Not reported  
Enforcement Attorney: Not reported  
Corrective Action Component: Not reported  
Appeal Initiated Date: Not reported  
Appeal Resolution Date: Not reported  
Disposition Status Date: Not reported  
Disposition Status: Not reported  
Disposition Status Description: Not reported

Map ID  
Direction  
Distance  
Elevation

MAP FINDINGS

Site

Database(s)

EDR ID Number  
EPA ID Number

**DELTA LABORATORIES INC (Continued)**

**1000698575**

Consent/Final Order Sequence Number:Not reported  
Consent/Final Order Respondent Name: Not reported  
Consent/Final Order Lead Agency: Not reported  
Enforcement Type: Not reported  
Enforcement Responsible Person: Not reported  
Enforcement Responsible Sub-Organization: Not reported  
SEP Sequence Number: Not reported  
SEP Expenditure Amount: Not reported  
SEP Scheduled Completion Date: Not reported  
SEP Actual Date: Not reported  
SEP Defaulted Date: Not reported  
SEP Type: Not reported  
SEP Type Description: Not reported  
Proposed Amount: Not reported  
Final Monetary Amount: Not reported  
Paid Amount: Not reported  
Final Count: Not reported  
Final Amount: Not reported

Found Violation: Yes  
Agency Which Determined Violation: State  
Violation Short Description: Listing - General  
Date Violation was Determined: 20011129  
Actual Return to Compliance Date: 20020528  
Return to Compliance Qualifier: Unverifiable  
Violation Responsible Agency: State  
Scheduled Compliance Date: Not reported  
Enforcement Identifier: 115  
Date of Enforcement Action: 20020424  
Enforcement Responsible Agency: State  
Enforcement Docket Number: Not reported  
Enforcement Attorney: Not reported  
Corrective Action Component: No  
Appeal Initiated Date: Not reported  
Appeal Resolution Date: Not reported  
Disposition Status Date: Not reported  
Disposition Status: Not reported  
Disposition Status Description: Not reported  
Consent/Final Order Sequence Number:Not reported  
Consent/Final Order Respondent Name: Not reported  
Consent/Final Order Lead Agency: Not reported  
Enforcement Type: DEP MEETING  
Enforcement Responsible Person: JJK  
Enforcement Responsible Sub-Organization: CD  
SEP Sequence Number: Not reported  
SEP Expenditure Amount: Not reported  
SEP Scheduled Completion Date: Not reported  
SEP Actual Date: Not reported  
SEP Defaulted Date: Not reported  
SEP Type: Not reported  
SEP Type Description: Not reported  
Proposed Amount: Not reported  
Final Monetary Amount: Not reported  
Paid Amount: Not reported  
Final Count: Not reported  
Final Amount: Not reported

Map ID  
Direction  
Distance  
Elevation

MAP FINDINGS

Site

Database(s)

EDR ID Number  
EPA ID Number

**DELTA LABORATORIES INC (Continued)**

**1000698575**

Found Violation: Yes  
Agency Which Determined Violation: State  
Violation Short Description: TSD IS-Landfill Standards  
Date Violation was Determined: 19920619  
Actual Return to Compliance Date: 19920818  
Return to Compliance Qualifier: Unverifiable  
Violation Responsible Agency: State  
Scheduled Compliance Date: Not reported  
Enforcement Identifier: 125  
Date of Enforcement Action: 19920626  
Enforcement Responsible Agency: State  
Enforcement Docket Number: Not reported  
Enforcement Attorney: Not reported  
Corrective Action Component: No  
Appeal Initiated Date: Not reported  
Appeal Resolution Date: Not reported  
Disposition Status Date: Not reported  
Disposition Status: Not reported  
Disposition Status Description: Not reported  
Consent/Final Order Sequence Number: Not reported  
Consent/Final Order Respondent Name: Not reported  
Consent/Final Order Lead Agency: Not reported  
Enforcement Type: DEP WARNING LETTER  
Enforcement Responsible Person: TBD  
Enforcement Responsible Sub-Organization: CD  
SEP Sequence Number: Not reported  
SEP Expenditure Amount: Not reported  
SEP Scheduled Completion Date: Not reported  
SEP Actual Date: Not reported  
SEP Defaulted Date: Not reported  
SEP Type: Not reported  
SEP Type Description: Not reported  
Proposed Amount: Not reported  
Final Monetary Amount: Not reported  
Paid Amount: Not reported  
Final Count: Not reported  
Final Amount: Not reported

Found Violation: Yes  
Agency Which Determined Violation: State  
Violation Short Description: Listing - General  
Date Violation was Determined: 19920619  
Actual Return to Compliance Date: 19920818  
Return to Compliance Qualifier: Unverifiable  
Violation Responsible Agency: State  
Scheduled Compliance Date: Not reported  
Enforcement Identifier: 125  
Date of Enforcement Action: 19920626  
Enforcement Responsible Agency: State  
Enforcement Docket Number: Not reported  
Enforcement Attorney: Not reported  
Corrective Action Component: No  
Appeal Initiated Date: Not reported  
Appeal Resolution Date: Not reported  
Disposition Status Date: Not reported  
Disposition Status: Not reported  
Disposition Status Description: Not reported

Map ID  
Direction  
Distance  
Elevation

MAP FINDINGS

Site

Database(s)

EDR ID Number  
EPA ID Number

**DELTA LABORATORIES INC (Continued)**

**1000698575**

Consent/Final Order Sequence Number:Not reported  
Consent/Final Order Respondent Name: Not reported  
Consent/Final Order Lead Agency: Not reported  
Enforcement Type: DEP WARNING LETTER  
Enforcement Responsible Person: TBD  
Enforcement Responsible Sub-Organization: CD  
SEP Sequence Number: Not reported  
SEP Expenditure Amount: Not reported  
SEP Scheduled Completion Date: Not reported  
SEP Actual Date: Not reported  
SEP Defaulted Date: Not reported  
SEP Type: Not reported  
SEP Type Description: Not reported  
Proposed Amount: Not reported  
Final Monetary Amount: Not reported  
Paid Amount: Not reported  
Final Count: Not reported  
Final Amount: Not reported

Found Violation: Yes  
Agency Which Determined Violation: State  
Violation Short Description: Generators - Pre-transport  
Date Violation was Determined: 20011129  
Actual Return to Compliance Date: 20020528  
Return to Compliance Qualifier: Unverifiable  
Violation Responsible Agency: State  
Scheduled Compliance Date: Not reported  
Enforcement Identifier: 115  
Date of Enforcement Action: 20020424  
Enforcement Responsible Agency: State  
Enforcement Docket Number: Not reported  
Enforcement Attorney: Not reported  
Corrective Action Component: No  
Appeal Initiated Date: Not reported  
Appeal Resolution Date: Not reported  
Disposition Status Date: Not reported  
Disposition Status: Not reported  
Disposition Status Description: Not reported

Consent/Final Order Sequence Number:Not reported  
Consent/Final Order Respondent Name: Not reported  
Consent/Final Order Lead Agency: Not reported  
Enforcement Type: DEP MEETING  
Enforcement Responsible Person: JJK  
Enforcement Responsible Sub-Organization: CD  
SEP Sequence Number: Not reported  
SEP Expenditure Amount: Not reported  
SEP Scheduled Completion Date: Not reported  
SEP Actual Date: Not reported  
SEP Defaulted Date: Not reported  
SEP Type: Not reported  
SEP Type Description: Not reported  
Proposed Amount: Not reported  
Final Monetary Amount: Not reported  
Paid Amount: Not reported  
Final Count: Not reported  
Final Amount: Not reported

Map ID  
Direction  
Distance  
Elevation

MAP FINDINGS

Site

Database(s)

EDR ID Number  
EPA ID Number

**DELTA LABORATORIES INC (Continued)**

**1000698575**

Found Violation: Yes  
Agency Which Determined Violation: State  
Violation Short Description: Generators - Pre-transport  
Date Violation was Determined: 20110418  
Actual Return to Compliance Date: 20110627  
Return to Compliance Qualifier: Unverifiable  
Violation Responsible Agency: State  
Scheduled Compliance Date: Not reported  
Enforcement Identifier: 312  
Date of Enforcement Action: 20120308  
Enforcement Responsible Agency: State  
Enforcement Docket Number: Not reported  
Enforcement Attorney: Not reported  
Corrective Action Component: No  
Appeal Initiated Date: Not reported  
Appeal Resolution Date: Not reported  
Disposition Status Date: Not reported  
Disposition Status: Not reported  
Disposition Status Description: Not reported  
Consent/Final Order Sequence Number: Not reported  
Consent/Final Order Respondent Name: Not reported  
Consent/Final Order Lead Agency: Not reported  
Enforcement Type: DEP SHORT FORM CONSENT ORDER  
Enforcement Responsible Person: JEWS  
Enforcement Responsible Sub-Organization: CD  
SEP Sequence Number: Not reported  
SEP Expenditure Amount: Not reported  
SEP Scheduled Completion Date: Not reported  
SEP Actual Date: Not reported  
SEP Defaulted Date: Not reported  
SEP Type: Not reported  
SEP Type Description: Not reported  
Proposed Amount: Not reported  
Final Monetary Amount: 1494  
Paid Amount: 1494  
Final Count: 1  
Final Amount: 5470

Found Violation: Yes  
Agency Which Determined Violation: State  
Violation Short Description: Generators - Pre-transport  
Date Violation was Determined: 20110418  
Actual Return to Compliance Date: 20110627  
Return to Compliance Qualifier: Unverifiable  
Violation Responsible Agency: State  
Scheduled Compliance Date: Not reported  
Enforcement Identifier: 115  
Date of Enforcement Action: 20110725  
Enforcement Responsible Agency: State  
Enforcement Docket Number: Not reported  
Enforcement Attorney: Not reported  
Corrective Action Component: No  
Appeal Initiated Date: Not reported  
Appeal Resolution Date: Not reported  
Disposition Status Date: Not reported  
Disposition Status: Not reported  
Disposition Status Description: Not reported

Map ID  
Direction  
Distance  
Elevation

MAP FINDINGS

Site

Database(s)

EDR ID Number  
EPA ID Number

**DELTA LABORATORIES INC (Continued)**

**1000698575**

Consent/Final Order Sequence Number: Not reported  
Consent/Final Order Respondent Name: Not reported  
Consent/Final Order Lead Agency: Not reported  
Enforcement Type: DEP MEETING  
Enforcement Responsible Person: JEW  
Enforcement Responsible Sub-Organization: CD  
SEP Sequence Number: Not reported  
SEP Expenditure Amount: Not reported  
SEP Scheduled Completion Date: Not reported  
SEP Actual Date: Not reported  
SEP Defaulted Date: Not reported  
SEP Type: Not reported  
SEP Type Description: Not reported  
Proposed Amount: Not reported  
Final Monetary Amount: Not reported  
Paid Amount: Not reported  
Final Count: Not reported  
Final Amount: Not reported

Found Violation: No  
Agency Which Determined Violation: Not reported  
Violation Short Description: Not reported  
Date Violation was Determined: Not reported  
Actual Return to Compliance Date: Not reported  
Return to Compliance Qualifier: Not reported  
Violation Responsible Agency: Not reported  
Scheduled Compliance Date: Not reported  
Enforcement Identifier: Not reported  
Date of Enforcement Action: Not reported  
Enforcement Responsible Agency: Not reported  
Enforcement Docket Number: Not reported  
Enforcement Attorney: Not reported  
Corrective Action Component: Not reported  
Appeal Initiated Date: Not reported  
Appeal Resolution Date: Not reported  
Disposition Status Date: Not reported  
Disposition Status: Not reported  
Disposition Status Description: Not reported

Consent/Final Order Sequence Number: Not reported  
Consent/Final Order Respondent Name: Not reported  
Consent/Final Order Lead Agency: Not reported  
Enforcement Type: Not reported  
Enforcement Responsible Person: Not reported  
Enforcement Responsible Sub-Organization: Not reported  
SEP Sequence Number: Not reported  
SEP Expenditure Amount: Not reported  
SEP Scheduled Completion Date: Not reported  
SEP Actual Date: Not reported  
SEP Defaulted Date: Not reported  
SEP Type: Not reported  
SEP Type Description: Not reported  
Proposed Amount: Not reported  
Final Monetary Amount: Not reported  
Paid Amount: Not reported  
Final Count: Not reported  
Final Amount: Not reported

Map ID  
Direction  
Distance  
Elevation

MAP FINDINGS

Site

Database(s)

EDR ID Number  
EPA ID Number

**DELTA LABORATORIES INC (Continued)**

**1000698575**

Found Violation:	No
Agency Which Determined Violation:	Not reported
Violation Short Description:	Not reported
Date Violation was Determined:	Not reported
Actual Return to Compliance Date:	Not reported
Return to Compliance Qualifier:	Not reported
Violation Responsible Agency:	Not reported
Scheduled Compliance Date:	Not reported
Enforcement Identifier:	Not reported
Date of Enforcement Action:	Not reported
Enforcement Responsible Agency:	Not reported
Enforcement Docket Number:	Not reported
Enforcement Attorney:	Not reported
Corrective Action Component:	Not reported
Appeal Initiated Date:	Not reported
Appeal Resolution Date:	Not reported
Disposition Status Date:	Not reported
Disposition Status:	Not reported
Disposition Status Description:	Not reported
Consent/Final Order Sequence Number:	Not reported
Consent/Final Order Respondent Name:	Not reported
Consent/Final Order Lead Agency:	Not reported
Enforcement Type:	Not reported
Enforcement Responsible Person:	Not reported
Enforcement Responsible Sub-Organization:	Not reported
SEP Sequence Number:	Not reported
SEP Expenditure Amount:	Not reported
SEP Scheduled Completion Date:	Not reported
SEP Actual Date:	Not reported
SEP Defaulted Date:	Not reported
SEP Type:	Not reported
SEP Type Description:	Not reported
Proposed Amount:	Not reported
Final Monetary Amount:	Not reported
Paid Amount:	Not reported
Final Count:	Not reported
Final Amount:	Not reported
Found Violation:	Yes
Agency Which Determined Violation:	State
Violation Short Description:	TSD IS-Contingency Plan and Emergency Procedures
Date Violation was Determined:	19920619
Actual Return to Compliance Date:	19920818
Return to Compliance Qualifier:	Unverifiable
Violation Responsible Agency:	State
Scheduled Compliance Date:	Not reported
Enforcement Identifier:	125
Date of Enforcement Action:	19920626
Enforcement Responsible Agency:	State
Enforcement Docket Number:	Not reported
Enforcement Attorney:	Not reported
Corrective Action Component:	No
Appeal Initiated Date:	Not reported
Appeal Resolution Date:	Not reported
Disposition Status Date:	Not reported
Disposition Status:	Not reported
Disposition Status Description:	Not reported

Map ID  
Direction  
Distance  
Elevation

MAP FINDINGS

Site

Database(s)

EDR ID Number  
EPA ID Number

**DELTA LABORATORIES INC (Continued)**

**1000698575**

Consent/Final Order Sequence Number: Not reported  
Consent/Final Order Respondent Name: Not reported  
Consent/Final Order Lead Agency: Not reported  
Enforcement Type: DEP WARNING LETTER  
Enforcement Responsible Person: TBD  
Enforcement Responsible Sub-Organization: CD  
SEP Sequence Number: Not reported  
SEP Expenditure Amount: Not reported  
SEP Scheduled Completion Date: Not reported  
SEP Actual Date: Not reported  
SEP Defaulted Date: Not reported  
SEP Type: Not reported  
SEP Type Description: Not reported  
Proposed Amount: Not reported  
Final Monetary Amount: Not reported  
Paid Amount: Not reported  
Final Count: Not reported  
Final Amount: Not reported

Found Violation: Yes  
Agency Which Determined Violation: State  
Violation Short Description: Generators - Pre-transport  
Date Violation was Determined: 20011129  
Actual Return to Compliance Date: 20020528  
Return to Compliance Qualifier: Unverifiable  
Violation Responsible Agency: State  
Scheduled Compliance Date: Not reported  
Enforcement Identifier: 125  
Date of Enforcement Action: 20011221  
Enforcement Responsible Agency: State  
Enforcement Docket Number: Not reported  
Enforcement Attorney: Not reported  
Corrective Action Component: No  
Appeal Initiated Date: Not reported  
Appeal Resolution Date: Not reported  
Disposition Status Date: Not reported  
Disposition Status: Not reported  
Disposition Status Description: Not reported

Consent/Final Order Sequence Number: Not reported  
Consent/Final Order Respondent Name: Not reported  
Consent/Final Order Lead Agency: Not reported  
Enforcement Type: DEP WARNING LETTER  
Enforcement Responsible Person: JJK  
Enforcement Responsible Sub-Organization: CD  
SEP Sequence Number: Not reported  
SEP Expenditure Amount: Not reported  
SEP Scheduled Completion Date: Not reported  
SEP Actual Date: Not reported  
SEP Defaulted Date: Not reported  
SEP Type: Not reported  
SEP Type Description: Not reported  
Proposed Amount: Not reported  
Final Monetary Amount: Not reported  
Paid Amount: Not reported  
Final Count: Not reported  
Final Amount: Not reported



Map ID  
Direction  
Distance  
Elevation

MAP FINDINGS

Site

Database(s)

EDR ID Number  
EPA ID Number

**DELTA LABORATORIES INC (Continued)**

**1000698575**

Found Violation:	Yes
Agency Which Determined Violation:	State
Violation Short Description:	Generators - Pre-transport
Date Violation was Determined:	20110418
Actual Return to Compliance Date:	20110627
Return to Compliance Qualifier:	Unverifiable
Violation Responsible Agency:	State
Scheduled Compliance Date:	Not reported
Enforcement Identifier:	312
Date of Enforcement Action:	20120308
Enforcement Responsible Agency:	State
Enforcement Docket Number:	Not reported
Enforcement Attorney:	Not reported
Corrective Action Component:	No
Appeal Initiated Date:	Not reported
Appeal Resolution Date:	Not reported
Disposition Status Date:	Not reported
Disposition Status:	Not reported
Disposition Status Description:	Not reported
Consent/Final Order Sequence Number:	Not reported
Consent/Final Order Respondent Name:	Not reported
Consent/Final Order Lead Agency:	Not reported
Enforcement Type:	DEP SHORT FORM CONSENT ORDER
Enforcement Responsible Person:	JEW
Enforcement Responsible Sub-Organization:	CD
SEP Sequence Number:	Not reported
SEP Expenditure Amount:	Not reported
SEP Scheduled Completion Date:	Not reported
SEP Actual Date:	Not reported
SEP Defaulted Date:	Not reported
SEP Type:	Not reported
SEP Type Description:	Not reported
Proposed Amount:	Not reported
Final Monetary Amount:	1494
Paid Amount:	1494
Final Count:	1
Final Amount:	5470
Found Violation:	Yes
Agency Which Determined Violation:	State
Violation Short Description:	TSD IS-Preparedness and Prevention
Date Violation was Determined:	20011129
Actual Return to Compliance Date:	20020528
Return to Compliance Qualifier:	Unverifiable
Violation Responsible Agency:	State
Scheduled Compliance Date:	Not reported
Enforcement Identifier:	115
Date of Enforcement Action:	20020123
Enforcement Responsible Agency:	State
Enforcement Docket Number:	Not reported
Enforcement Attorney:	Not reported
Corrective Action Component:	No
Appeal Initiated Date:	Not reported
Appeal Resolution Date:	Not reported
Disposition Status Date:	Not reported
Disposition Status:	Not reported
Disposition Status Description:	Not reported

Map ID  
Direction  
Distance  
Elevation

MAP FINDINGS

Site

Database(s)

EDR ID Number  
EPA ID Number

**DELTA LABORATORIES INC (Continued)**

**1000698575**

Consent/Final Order Sequence Number: Not reported  
Consent/Final Order Respondent Name: Not reported  
Consent/Final Order Lead Agency: Not reported  
Enforcement Type: DEP MEETING  
Enforcement Responsible Person: JJK  
Enforcement Responsible Sub-Organization: CD  
SEP Sequence Number: Not reported  
SEP Expenditure Amount: Not reported  
SEP Scheduled Completion Date: Not reported  
SEP Actual Date: Not reported  
SEP Defaulted Date: Not reported  
SEP Type: Not reported  
SEP Type Description: Not reported  
Proposed Amount: Not reported  
Final Monetary Amount: Not reported  
Paid Amount: Not reported  
Final Count: Not reported  
Final Amount: Not reported

Found Violation: Yes  
Agency Which Determined Violation: State  
Violation Short Description: Generators - General  
Date Violation was Determined: 20110418  
Actual Return to Compliance Date: 20110627  
Return to Compliance Qualifier: Unverifiable  
Violation Responsible Agency: State  
Scheduled Compliance Date: Not reported  
Enforcement Identifier: 125  
Date of Enforcement Action: 20110620  
Enforcement Responsible Agency: State  
Enforcement Docket Number: Not reported  
Enforcement Attorney: Not reported  
Corrective Action Component: No  
Appeal Initiated Date: Not reported  
Appeal Resolution Date: Not reported  
Disposition Status Date: Not reported  
Disposition Status: Not reported  
Disposition Status Description: Not reported

Consent/Final Order Sequence Number: Not reported  
Consent/Final Order Respondent Name: Not reported  
Consent/Final Order Lead Agency: Not reported  
Enforcement Type: DEP WARNING LETTER  
Enforcement Responsible Person: JEW  
Enforcement Responsible Sub-Organization: CD  
SEP Sequence Number: Not reported  
SEP Expenditure Amount: Not reported  
SEP Scheduled Completion Date: Not reported  
SEP Actual Date: Not reported  
SEP Defaulted Date: Not reported  
SEP Type: Not reported  
SEP Type Description: Not reported  
Proposed Amount: Not reported  
Final Monetary Amount: Not reported  
Paid Amount: Not reported  
Final Count: Not reported  
Final Amount: Not reported

Map ID  
 Direction  
 Distance  
 Elevation

MAP FINDINGS

Site

Database(s)

EDR ID Number  
 EPA ID Number

**DELTA LABORATORIES INC (Continued)**

**1000698575**

Found Violation:	No
Agency Which Determined Violation:	Not reported
Violation Short Description:	Not reported
Date Violation was Determined:	Not reported
Actual Return to Compliance Date:	Not reported
Return to Compliance Qualifier:	Not reported
Violation Responsible Agency:	Not reported
Scheduled Compliance Date:	Not reported
Enforcement Identifier:	Not reported
Date of Enforcement Action:	Not reported
Enforcement Responsible Agency:	Not reported
Enforcement Docket Number:	Not reported
Enforcement Attorney:	Not reported
Corrective Action Component:	Not reported
Appeal Initiated Date:	Not reported
Appeal Resolution Date:	Not reported
Disposition Status Date:	Not reported
Disposition Status:	Not reported
Disposition Status Description:	Not reported
Consent/Final Order Sequence Number:	Not reported
Consent/Final Order Respondent Name:	Not reported
Consent/Final Order Lead Agency:	Not reported
Enforcement Type:	Not reported
Enforcement Responsible Person:	Not reported
Enforcement Responsible Sub-Organization:	Not reported
SEP Sequence Number:	Not reported
SEP Expenditure Amount:	Not reported
SEP Scheduled Completion Date:	Not reported
SEP Actual Date:	Not reported
SEP Defaulted Date:	Not reported
SEP Type:	Not reported
SEP Type Description:	Not reported
Proposed Amount:	Not reported
Final Monetary Amount:	Not reported
Paid Amount:	Not reported
Final Count:	Not reported
Final Amount:	Not reported
Found Violation:	Yes
Agency Which Determined Violation:	State
Violation Short Description:	Generators - Pre-transport
Date Violation was Determined:	20011129
Actual Return to Compliance Date:	20020528
Return to Compliance Qualifier:	Unverifiable
Violation Responsible Agency:	State
Scheduled Compliance Date:	Not reported
Enforcement Identifier:	115
Date of Enforcement Action:	20020424
Enforcement Responsible Agency:	State
Enforcement Docket Number:	Not reported
Enforcement Attorney:	Not reported
Corrective Action Component:	No
Appeal Initiated Date:	Not reported
Appeal Resolution Date:	Not reported
Disposition Status Date:	Not reported
Disposition Status:	Not reported
Disposition Status Description:	Not reported

Map ID  
Direction  
Distance  
Elevation

MAP FINDINGS

Site

Database(s)

EDR ID Number  
EPA ID Number

**DELTA LABORATORIES INC (Continued)**

**1000698575**

Consent/Final Order Sequence Number:Not reported  
Consent/Final Order Respondent Name: Not reported  
Consent/Final Order Lead Agency: Not reported  
Enforcement Type: DEP MEETING  
Enforcement Responsible Person: JJK  
Enforcement Responsible Sub-Organization: CD  
SEP Sequence Number: Not reported  
SEP Expenditure Amount: Not reported  
SEP Scheduled Completion Date: Not reported  
SEP Actual Date: Not reported  
SEP Defaulted Date: Not reported  
SEP Type: Not reported  
SEP Type Description: Not reported  
Proposed Amount: Not reported  
Final Monetary Amount: Not reported  
Paid Amount: Not reported  
Final Count: Not reported  
Final Amount: Not reported

Found Violation: Yes  
Agency Which Determined Violation: State  
Violation Short Description: TSD IS-General Facility Standards  
Date Violation was Determined: 20011129  
Actual Return to Compliance Date: 20020528  
Return to Compliance Qualifier: Unverifiable  
Violation Responsible Agency: State  
Scheduled Compliance Date: Not reported  
Enforcement Identifier: 115  
Date of Enforcement Action: 20020424  
Enforcement Responsible Agency: State  
Enforcement Docket Number: Not reported  
Enforcement Attorney: Not reported  
Corrective Action Component: No  
Appeal Initiated Date: Not reported  
Appeal Resolution Date: Not reported  
Disposition Status Date: Not reported  
Disposition Status: Not reported  
Disposition Status Description: Not reported

Consent/Final Order Sequence Number:Not reported  
Consent/Final Order Respondent Name: Not reported  
Consent/Final Order Lead Agency: Not reported  
Enforcement Type: DEP MEETING  
Enforcement Responsible Person: JJK  
Enforcement Responsible Sub-Organization: CD  
SEP Sequence Number: Not reported  
SEP Expenditure Amount: Not reported  
SEP Scheduled Completion Date: Not reported  
SEP Actual Date: Not reported  
SEP Defaulted Date: Not reported  
SEP Type: Not reported  
SEP Type Description: Not reported  
Proposed Amount: Not reported  
Final Monetary Amount: Not reported  
Paid Amount: Not reported  
Final Count: Not reported  
Final Amount: Not reported

Map ID  
 Direction  
 Distance  
 Elevation

MAP FINDINGS

Site

Database(s)

EDR ID Number  
 EPA ID Number

**DELTA LABORATORIES INC (Continued)**

**1000698575**

Found Violation:	No
Agency Which Determined Violation:	Not reported
Violation Short Description:	Not reported
Date Violation was Determined:	Not reported
Actual Return to Compliance Date:	Not reported
Return to Compliance Qualifier:	Not reported
Violation Responsible Agency:	Not reported
Scheduled Compliance Date:	Not reported
Enforcement Identifier:	Not reported
Date of Enforcement Action:	Not reported
Enforcement Responsible Agency:	Not reported
Enforcement Docket Number:	Not reported
Enforcement Attorney:	Not reported
Corrective Action Component:	Not reported
Appeal Initiated Date:	Not reported
Appeal Resolution Date:	Not reported
Disposition Status Date:	Not reported
Disposition Status:	Not reported
Disposition Status Description:	Not reported
Consent/Final Order Sequence Number:	Not reported
Consent/Final Order Respondent Name:	Not reported
Consent/Final Order Lead Agency:	Not reported
Enforcement Type:	Not reported
Enforcement Responsible Person:	Not reported
Enforcement Responsible Sub-Organization:	Not reported
SEP Sequence Number:	Not reported
SEP Expenditure Amount:	Not reported
SEP Scheduled Completion Date:	Not reported
SEP Actual Date:	Not reported
SEP Defaulted Date:	Not reported
SEP Type:	Not reported
SEP Type Description:	Not reported
Proposed Amount:	Not reported
Final Monetary Amount:	Not reported
Paid Amount:	Not reported
Final Count:	Not reported
Final Amount:	Not reported
Found Violation:	Yes
Agency Which Determined Violation:	State
Violation Short Description:	TSD IS-General Facility Standards
Date Violation was Determined:	19920619
Actual Return to Compliance Date:	19920818
Return to Compliance Qualifier:	Unverifiable
Violation Responsible Agency:	State
Scheduled Compliance Date:	Not reported
Enforcement Identifier:	125
Date of Enforcement Action:	19920626
Enforcement Responsible Agency:	State
Enforcement Docket Number:	Not reported
Enforcement Attorney:	Not reported
Corrective Action Component:	No
Appeal Initiated Date:	Not reported
Appeal Resolution Date:	Not reported
Disposition Status Date:	Not reported
Disposition Status:	Not reported
Disposition Status Description:	Not reported

Map ID  
Direction  
Distance  
Elevation

MAP FINDINGS

Site

Database(s)

EDR ID Number  
EPA ID Number

**DELTA LABORATORIES INC (Continued)**

**1000698575**

Consent/Final Order Sequence Number:Not reported  
Consent/Final Order Respondent Name: Not reported  
Consent/Final Order Lead Agency: Not reported  
Enforcement Type: DEP WARNING LETTER  
Enforcement Responsible Person: TBD  
Enforcement Responsible Sub-Organization: CD  
SEP Sequence Number: Not reported  
SEP Expenditure Amount: Not reported  
SEP Scheduled Completion Date: Not reported  
SEP Actual Date: Not reported  
SEP Defaulted Date: Not reported  
SEP Type: Not reported  
SEP Type Description: Not reported  
Proposed Amount: Not reported  
Final Monetary Amount: Not reported  
Paid Amount: Not reported  
Final Count: Not reported  
Final Amount: Not reported

Found Violation: Yes  
Agency Which Determined Violation: State  
Violation Short Description: Generators - Pre-transport  
Date Violation was Determined: 20110418  
Actual Return to Compliance Date: 20110627  
Return to Compliance Qualifier: Unverifiable  
Violation Responsible Agency: State  
Scheduled Compliance Date: Not reported  
Enforcement Identifier: 125  
Date of Enforcement Action: 20110620  
Enforcement Responsible Agency: State  
Enforcement Docket Number: Not reported  
Enforcement Attorney: Not reported  
Corrective Action Component: No  
Appeal Initiated Date: Not reported  
Appeal Resolution Date: Not reported  
Disposition Status Date: Not reported  
Disposition Status: Not reported  
Disposition Status Description: Not reported

Consent/Final Order Sequence Number:Not reported  
Consent/Final Order Respondent Name: Not reported  
Consent/Final Order Lead Agency: Not reported  
Enforcement Type: DEP WARNING LETTER  
Enforcement Responsible Person: JEW  
Enforcement Responsible Sub-Organization: CD  
SEP Sequence Number: Not reported  
SEP Expenditure Amount: Not reported  
SEP Scheduled Completion Date: Not reported  
SEP Actual Date: Not reported  
SEP Defaulted Date: Not reported  
SEP Type: Not reported  
SEP Type Description: Not reported  
Proposed Amount: Not reported  
Final Monetary Amount: Not reported  
Paid Amount: Not reported  
Final Count: Not reported  
Final Amount: Not reported

Map ID  
Direction  
Distance  
Elevation

MAP FINDINGS

Site

Database(s)

EDR ID Number  
EPA ID Number

**DELTA LABORATORIES INC (Continued)**

**1000698575**

Found Violation: Yes  
Agency Which Determined Violation: State  
Violation Short Description: Generators - Pre-transport  
Date Violation was Determined: 20110418  
Actual Return to Compliance Date: 20110627  
Return to Compliance Qualifier: Unverifiable  
Violation Responsible Agency: State  
Scheduled Compliance Date: Not reported  
Enforcement Identifier: 312  
Date of Enforcement Action: 20120308  
Enforcement Responsible Agency: State  
Enforcement Docket Number: Not reported  
Enforcement Attorney: Not reported  
Corrective Action Component: No  
Appeal Initiated Date: Not reported  
Appeal Resolution Date: Not reported  
Disposition Status Date: Not reported  
Disposition Status: Not reported  
Disposition Status Description: Not reported  
Consent/Final Order Sequence Number: Not reported  
Consent/Final Order Respondent Name: Not reported  
Consent/Final Order Lead Agency: Not reported  
Enforcement Type: DEP SHORT FORM CONSENT ORDER  
Enforcement Responsible Person: JEW  
Enforcement Responsible Sub-Organization: CD  
SEP Sequence Number: Not reported  
SEP Expenditure Amount: Not reported  
SEP Scheduled Completion Date: Not reported  
SEP Actual Date: Not reported  
SEP Defaulted Date: Not reported  
SEP Type: Not reported  
SEP Type Description: Not reported  
Proposed Amount: Not reported  
Final Monetary Amount: 1494  
Paid Amount: 1494  
Final Count: 1  
Final Amount: 5470

**Evaluation Action Summary:**

Evaluation Date: 20110418  
Evaluation Responsible Agency: EPA-Initiated Oversight/Observation/Training Actions  
Found Violation: No  
Evaluation Type Description: COMPLIANCE EVALUATION INSPECTION ON-SITE  
Evaluation Responsible Person Identifier: PMALK  
Evaluation Responsible Sub-Organization: ECB  
Actual Return to Compliance Date: Not reported  
Scheduled Compliance Date: Not reported  
Date of Request: Not reported  
Date Response Received: Not reported  
Request Agency: Not reported  
Former Citation: Not reported

Evaluation Date: 20110418  
Evaluation Responsible Agency: State  
Found Violation: Yes  
Evaluation Type Description: COMPLIANCE EVALUATION INSPECTION ON-SITE  
Evaluation Responsible Person Identifier: JEW

Map ID  
Direction  
Distance  
Elevation

MAP FINDINGS

Site

Database(s)

EDR ID Number  
EPA ID Number

**DELTA LABORATORIES INC (Continued)**

**1000698575**

Evaluation Responsible Sub-Organization:	CD
Actual Return to Compliance Date:	20110627
Scheduled Compliance Date:	Not reported
Date of Request:	Not reported
Date Response Received:	Not reported
Request Agency:	Not reported
Former Citation:	Not reported
Evaluation Date:	20011129
Evaluation Responsible Agency:	State
Found Violation:	Yes
Evaluation Type Description:	COMPLIANCE EVALUATION INSPECTION ON-SITE
Evaluation Responsible Person Identifier:	JJK
Evaluation Responsible Sub-Organization:	CD
Actual Return to Compliance Date:	20020528
Scheduled Compliance Date:	Not reported
Date of Request:	Not reported
Date Response Received:	Not reported
Request Agency:	Not reported
Former Citation:	Not reported
Evaluation Date:	20011129
Evaluation Responsible Agency:	State
Found Violation:	Yes
Evaluation Type Description:	COMPLIANCE EVALUATION INSPECTION ON-SITE
Evaluation Responsible Person Identifier:	JJK
Evaluation Responsible Sub-Organization:	CD
Actual Return to Compliance Date:	20020528
Scheduled Compliance Date:	Not reported
Date of Request:	Not reported
Date Response Received:	Not reported
Request Agency:	Not reported
Former Citation:	Not reported
Evaluation Date:	20110418
Evaluation Responsible Agency:	State
Found Violation:	Yes
Evaluation Type Description:	COMPLIANCE EVALUATION INSPECTION ON-SITE
Evaluation Responsible Person Identifier:	JEW
Evaluation Responsible Sub-Organization:	CD
Actual Return to Compliance Date:	20110627
Scheduled Compliance Date:	Not reported
Date of Request:	Not reported
Date Response Received:	Not reported
Request Agency:	Not reported
Former Citation:	Not reported
Evaluation Date:	20011129
Evaluation Responsible Agency:	State
Found Violation:	Yes
Evaluation Type Description:	COMPLIANCE EVALUATION INSPECTION ON-SITE
Evaluation Responsible Person Identifier:	JJK
Evaluation Responsible Sub-Organization:	CD
Actual Return to Compliance Date:	20020528
Scheduled Compliance Date:	Not reported
Date of Request:	Not reported
Date Response Received:	Not reported



Map ID  
Direction  
Distance  
Elevation

MAP FINDINGS

Site

Database(s)

EDR ID Number  
EPA ID Number

**DELTA LABORATORIES INC (Continued)**

**1000698575**

Request Agency:	Not reported
Former Citation:	Not reported
Evaluation Date:	20011129
Evaluation Responsible Agency:	State
Found Violation:	Yes
Evaluation Type Description:	COMPLIANCE EVALUATION INSPECTION ON-SITE
Evaluation Responsible Person Identifier:	JJK
Evaluation Responsible Sub-Organization:	CD
Actual Return to Compliance Date:	20020528
Scheduled Compliance Date:	Not reported
Date of Request:	Not reported
Date Response Received:	Not reported
Request Agency:	Not reported
Former Citation:	Not reported
Evaluation Date:	20011129
Evaluation Responsible Agency:	State
Found Violation:	Yes
Evaluation Type Description:	COMPLIANCE EVALUATION INSPECTION ON-SITE
Evaluation Responsible Person Identifier:	JJK
Evaluation Responsible Sub-Organization:	CD
Actual Return to Compliance Date:	20020528
Scheduled Compliance Date:	Not reported
Date of Request:	Not reported
Date Response Received:	Not reported
Request Agency:	Not reported
Former Citation:	Not reported
Evaluation Date:	19910314
Evaluation Responsible Agency:	State
Found Violation:	Yes
Evaluation Type Description:	COMPLIANCE EVALUATION INSPECTION ON-SITE
Evaluation Responsible Person Identifier:	TBD
Evaluation Responsible Sub-Organization:	CD
Actual Return to Compliance Date:	19920818
Scheduled Compliance Date:	Not reported
Date of Request:	Not reported
Date Response Received:	Not reported
Request Agency:	Not reported
Former Citation:	Not reported
Evaluation Date:	20110418
Evaluation Responsible Agency:	State
Found Violation:	Yes
Evaluation Type Description:	COMPLIANCE EVALUATION INSPECTION ON-SITE
Evaluation Responsible Person Identifier:	JEW
Evaluation Responsible Sub-Organization:	CD
Actual Return to Compliance Date:	20110627
Scheduled Compliance Date:	Not reported
Date of Request:	Not reported
Date Response Received:	Not reported
Request Agency:	Not reported
Former Citation:	Not reported
Evaluation Date:	20011129
Evaluation Responsible Agency:	State

Map ID  
Direction  
Distance  
Elevation

MAP FINDINGS

Site

Database(s)

EDR ID Number  
EPA ID Number

**DELTA LABORATORIES INC (Continued)**

**1000698575**

Found Violation:	Yes
Evaluation Type Description:	COMPLIANCE EVALUATION INSPECTION ON-SITE
Evaluation Responsible Person Identifier:	JJK
Evaluation Responsible Sub-Organization:	CD
Actual Return to Compliance Date:	20020528
Scheduled Compliance Date:	Not reported
Date of Request:	Not reported
Date Response Received:	Not reported
Request Agency:	Not reported
Former Citation:	Not reported
Evaluation Date:	20011129
Evaluation Responsible Agency:	State
Found Violation:	Yes
Evaluation Type Description:	COMPLIANCE EVALUATION INSPECTION ON-SITE
Evaluation Responsible Person Identifier:	JJK
Evaluation Responsible Sub-Organization:	CD
Actual Return to Compliance Date:	20020528
Scheduled Compliance Date:	Not reported
Date of Request:	Not reported
Date Response Received:	Not reported
Request Agency:	Not reported
Former Citation:	Not reported
Evaluation Date:	20011129
Evaluation Responsible Agency:	State
Found Violation:	Yes
Evaluation Type Description:	COMPLIANCE EVALUATION INSPECTION ON-SITE
Evaluation Responsible Person Identifier:	JJK
Evaluation Responsible Sub-Organization:	CD
Actual Return to Compliance Date:	20020528
Scheduled Compliance Date:	Not reported
Date of Request:	Not reported
Date Response Received:	Not reported
Request Agency:	Not reported
Former Citation:	Not reported
Evaluation Date:	20011129
Evaluation Responsible Agency:	State
Found Violation:	Yes
Evaluation Type Description:	COMPLIANCE EVALUATION INSPECTION ON-SITE
Evaluation Responsible Person Identifier:	JJK
Evaluation Responsible Sub-Organization:	CD
Actual Return to Compliance Date:	20020528
Scheduled Compliance Date:	Not reported
Date of Request:	Not reported
Date Response Received:	Not reported
Request Agency:	Not reported
Former Citation:	Not reported
Evaluation Date:	20110418
Evaluation Responsible Agency:	State
Found Violation:	Yes
Evaluation Type Description:	COMPLIANCE EVALUATION INSPECTION ON-SITE
Evaluation Responsible Person Identifier:	JEW
Evaluation Responsible Sub-Organization:	CD
Actual Return to Compliance Date:	20110627

Map ID  
Direction  
Distance  
Elevation

MAP FINDINGS

Site

Database(s)

EDR ID Number  
EPA ID Number

**DELTA LABORATORIES INC (Continued)**

**1000698575**

Scheduled Compliance Date:	Not reported
Date of Request:	Not reported
Date Response Received:	Not reported
Request Agency:	Not reported
Former Citation:	Not reported
Evaluation Date:	19910314
Evaluation Responsible Agency:	State
Found Violation:	Yes
Evaluation Type Description:	COMPLIANCE EVALUATION INSPECTION ON-SITE
Evaluation Responsible Person Identifier:	TBD
Evaluation Responsible Sub-Organization:	CD
Actual Return to Compliance Date:	19920818
Scheduled Compliance Date:	Not reported
Date of Request:	Not reported
Date Response Received:	Not reported
Request Agency:	Not reported
Former Citation:	Not reported
Evaluation Date:	19910314
Evaluation Responsible Agency:	State
Found Violation:	Yes
Evaluation Type Description:	COMPLIANCE EVALUATION INSPECTION ON-SITE
Evaluation Responsible Person Identifier:	TBD
Evaluation Responsible Sub-Organization:	CD
Actual Return to Compliance Date:	19920818
Scheduled Compliance Date:	Not reported
Date of Request:	Not reported
Date Response Received:	Not reported
Request Agency:	Not reported
Former Citation:	Not reported
Evaluation Date:	20110418
Evaluation Responsible Agency:	State
Found Violation:	Yes
Evaluation Type Description:	COMPLIANCE EVALUATION INSPECTION ON-SITE
Evaluation Responsible Person Identifier:	JEW
Evaluation Responsible Sub-Organization:	CD
Actual Return to Compliance Date:	20110627
Scheduled Compliance Date:	Not reported
Date of Request:	Not reported
Date Response Received:	Not reported
Request Agency:	Not reported
Former Citation:	Not reported
Evaluation Date:	20011129
Evaluation Responsible Agency:	State
Found Violation:	Yes
Evaluation Type Description:	COMPLIANCE EVALUATION INSPECTION ON-SITE
Evaluation Responsible Person Identifier:	JJK
Evaluation Responsible Sub-Organization:	CD
Actual Return to Compliance Date:	20020528
Scheduled Compliance Date:	Not reported
Date of Request:	Not reported
Date Response Received:	Not reported
Request Agency:	Not reported
Former Citation:	Not reported

Map ID  
Direction  
Distance  
Elevation

MAP FINDINGS

Site

Database(s)

EDR ID Number  
EPA ID Number

**DELTA LABORATORIES INC (Continued)**

**1000698575**

Evaluation Date: 20110418  
Evaluation Responsible Agency: State  
Found Violation: Yes  
Evaluation Type Description: COMPLIANCE EVALUATION INSPECTION ON-SITE  
Evaluation Responsible Person Identifier: JEW  
Evaluation Responsible Sub-Organization: CD  
Actual Return to Compliance Date: 20110627  
Scheduled Compliance Date: Not reported  
Date of Request: Not reported  
Date Response Received: Not reported  
Request Agency: Not reported  
Former Citation: Not reported

Evaluation Date: 20110418  
Evaluation Responsible Agency: State  
Found Violation: Yes  
Evaluation Type Description: COMPLIANCE EVALUATION INSPECTION ON-SITE  
Evaluation Responsible Person Identifier: JEW  
Evaluation Responsible Sub-Organization: CD  
Actual Return to Compliance Date: 20110627  
Scheduled Compliance Date: Not reported  
Date of Request: Not reported  
Date Response Received: Not reported  
Request Agency: Not reported  
Former Citation: Not reported

Evaluation Date: 20110418  
Evaluation Responsible Agency: State  
Found Violation: Yes  
Evaluation Type Description: COMPLIANCE EVALUATION INSPECTION ON-SITE  
Evaluation Responsible Person Identifier: JEW  
Evaluation Responsible Sub-Organization: CD  
Actual Return to Compliance Date: 20110627  
Scheduled Compliance Date: Not reported  
Date of Request: Not reported  
Date Response Received: Not reported  
Request Agency: Not reported  
Former Citation: Not reported

Evaluation Date: 20110418  
Evaluation Responsible Agency: State  
Found Violation: Yes  
Evaluation Type Description: COMPLIANCE EVALUATION INSPECTION ON-SITE  
Evaluation Responsible Person Identifier: JEW  
Evaluation Responsible Sub-Organization: CD  
Actual Return to Compliance Date: 20110627  
Scheduled Compliance Date: Not reported  
Date of Request: Not reported  
Date Response Received: Not reported  
Request Agency: Not reported  
Former Citation: Not reported

Evaluation Date: 20110418  
Evaluation Responsible Agency: State  
Found Violation: Yes  
Evaluation Type Description: COMPLIANCE EVALUATION INSPECTION ON-SITE  
Evaluation Responsible Person Identifier: JEW

Map ID  
Direction  
Distance  
Elevation

MAP FINDINGS

Site

Database(s)

EDR ID Number  
EPA ID Number

**DELTA LABORATORIES INC (Continued)**

**1000698575**

Evaluation Responsible Sub-Organization: CD  
Actual Return to Compliance Date: 20110627  
Scheduled Compliance Date: Not reported  
Date of Request: Not reported  
Date Response Received: Not reported  
Request Agency: Not reported  
Former Citation: Not reported

Evaluation Date: 20011129  
Evaluation Responsible Agency: State  
Found Violation: Yes  
Evaluation Type Description: COMPLIANCE EVALUATION INSPECTION ON-SITE  
Evaluation Responsible Person Identifier: JJK  
Evaluation Responsible Sub-Organization: CD  
Actual Return to Compliance Date: 20020528  
Scheduled Compliance Date: Not reported  
Date of Request: Not reported  
Date Response Received: Not reported  
Request Agency: Not reported  
Former Citation: Not reported

Evaluation Date: 20110418  
Evaluation Responsible Agency: State  
Found Violation: Yes  
Evaluation Type Description: COMPLIANCE EVALUATION INSPECTION ON-SITE  
Evaluation Responsible Person Identifier: JEW  
Evaluation Responsible Sub-Organization: CD  
Actual Return to Compliance Date: 20110627  
Scheduled Compliance Date: Not reported  
Date of Request: Not reported  
Date Response Received: Not reported  
Request Agency: Not reported  
Former Citation: Not reported

Evaluation Date: 20011129  
Evaluation Responsible Agency: State  
Found Violation: Yes  
Evaluation Type Description: COMPLIANCE EVALUATION INSPECTION ON-SITE  
Evaluation Responsible Person Identifier: JJK  
Evaluation Responsible Sub-Organization: CD  
Actual Return to Compliance Date: 20020528  
Scheduled Compliance Date: Not reported  
Date of Request: Not reported  
Date Response Received: Not reported  
Request Agency: Not reported  
Former Citation: Not reported

Evaluation Date: 20110418  
Evaluation Responsible Agency: State  
Found Violation: Yes  
Evaluation Type Description: COMPLIANCE EVALUATION INSPECTION ON-SITE  
Evaluation Responsible Person Identifier: JEW  
Evaluation Responsible Sub-Organization: CD  
Actual Return to Compliance Date: 20110627  
Scheduled Compliance Date: Not reported  
Date of Request: Not reported  
Date Response Received: Not reported

Map ID  
Direction  
Distance  
Elevation

MAP FINDINGS

Site

Database(s)

EDR ID Number  
EPA ID Number

**DELTA LABORATORIES INC (Continued)**

**1000698575**

Request Agency:	Not reported
Former Citation:	Not reported
Evaluation Date:	20130125
Evaluation Responsible Agency:	State
Found Violation:	No
Evaluation Type Description:	COMPLIANCE EVALUATION INSPECTION ON-SITE
Evaluation Responsible Person Identifier:	JEW
Evaluation Responsible Sub-Organization:	CD
Actual Return to Compliance Date:	Not reported
Scheduled Compliance Date:	Not reported
Date of Request:	Not reported
Date Response Received:	Not reported
Request Agency:	Not reported
Former Citation:	Not reported
Evaluation Date:	20011129
Evaluation Responsible Agency:	State
Found Violation:	Yes
Evaluation Type Description:	COMPLIANCE EVALUATION INSPECTION ON-SITE
Evaluation Responsible Person Identifier:	JJK
Evaluation Responsible Sub-Organization:	CD
Actual Return to Compliance Date:	20020528
Scheduled Compliance Date:	Not reported
Date of Request:	Not reported
Date Response Received:	Not reported
Request Agency:	Not reported
Former Citation:	Not reported
Evaluation Date:	19910314
Evaluation Responsible Agency:	State
Found Violation:	Yes
Evaluation Type Description:	COMPLIANCE EVALUATION INSPECTION ON-SITE
Evaluation Responsible Person Identifier:	TBD
Evaluation Responsible Sub-Organization:	CD
Actual Return to Compliance Date:	19920818
Scheduled Compliance Date:	Not reported
Date of Request:	Not reported
Date Response Received:	Not reported
Request Agency:	Not reported
Former Citation:	Not reported
Evaluation Date:	19910314
Evaluation Responsible Agency:	State
Found Violation:	Yes
Evaluation Type Description:	COMPLIANCE EVALUATION INSPECTION ON-SITE
Evaluation Responsible Person Identifier:	TBD
Evaluation Responsible Sub-Organization:	CD
Actual Return to Compliance Date:	19920818
Scheduled Compliance Date:	Not reported
Date of Request:	Not reported
Date Response Received:	Not reported
Request Agency:	Not reported
Former Citation:	Not reported
Evaluation Date:	20011129
Evaluation Responsible Agency:	State

Map ID  
Direction  
Distance  
Elevation

MAP FINDINGS

Site

Database(s)

EDR ID Number  
EPA ID Number

**DELTA LABORATORIES INC (Continued)**

**1000698575**

Found Violation:	Yes
Evaluation Type Description:	COMPLIANCE EVALUATION INSPECTION ON-SITE
Evaluation Responsible Person Identifier:	JJK
Evaluation Responsible Sub-Organization:	CD
Actual Return to Compliance Date:	20020528
Scheduled Compliance Date:	Not reported
Date of Request:	Not reported
Date Response Received:	Not reported
Request Agency:	Not reported
Former Citation:	Not reported
Evaluation Date:	20110418
Evaluation Responsible Agency:	State
Found Violation:	Yes
Evaluation Type Description:	COMPLIANCE EVALUATION INSPECTION ON-SITE
Evaluation Responsible Person Identifier:	JEW
Evaluation Responsible Sub-Organization:	CD
Actual Return to Compliance Date:	20110627
Scheduled Compliance Date:	Not reported
Date of Request:	Not reported
Date Response Received:	Not reported
Request Agency:	Not reported
Former Citation:	Not reported
Evaluation Date:	20110418
Evaluation Responsible Agency:	State
Found Violation:	Yes
Evaluation Type Description:	COMPLIANCE EVALUATION INSPECTION ON-SITE
Evaluation Responsible Person Identifier:	JEW
Evaluation Responsible Sub-Organization:	CD
Actual Return to Compliance Date:	20110627
Scheduled Compliance Date:	Not reported
Date of Request:	Not reported
Date Response Received:	Not reported
Request Agency:	Not reported
Former Citation:	Not reported
Evaluation Date:	20140326
Evaluation Responsible Agency:	State
Found Violation:	No
Evaluation Type Description:	COMPLIANCE EVALUATION INSPECTION ON-SITE
Evaluation Responsible Person Identifier:	JEW
Evaluation Responsible Sub-Organization:	CD
Actual Return to Compliance Date:	Not reported
Scheduled Compliance Date:	Not reported
Date of Request:	Not reported
Date Response Received:	Not reported
Request Agency:	Not reported
Former Citation:	Not reported
Evaluation Date:	20190320
Evaluation Responsible Agency:	State
Found Violation:	No
Evaluation Type Description:	COMPLIANCE EVALUATION INSPECTION ON-SITE
Evaluation Responsible Person Identifier:	JEW
Evaluation Responsible Sub-Organization:	CD
Actual Return to Compliance Date:	Not reported

Map ID  
Direction  
Distance  
Elevation

MAP FINDINGS

Site

Database(s)

EDR ID Number  
EPA ID Number

**DELTA LABORATORIES INC (Continued)**

**1000698575**

Scheduled Compliance Date:	Not reported
Date of Request:	Not reported
Date Response Received:	Not reported
Request Agency:	Not reported
Former Citation:	Not reported
Evaluation Date:	19910314
Evaluation Responsible Agency:	State
Found Violation:	Yes
Evaluation Type Description:	COMPLIANCE EVALUATION INSPECTION ON-SITE
Evaluation Responsible Person Identifier:	TBD
Evaluation Responsible Sub-Organization:	CD
Actual Return to Compliance Date:	19920818
Scheduled Compliance Date:	Not reported
Date of Request:	Not reported
Date Response Received:	Not reported
Request Agency:	Not reported
Former Citation:	Not reported
Evaluation Date:	20011129
Evaluation Responsible Agency:	State
Found Violation:	Yes
Evaluation Type Description:	COMPLIANCE EVALUATION INSPECTION ON-SITE
Evaluation Responsible Person Identifier:	JJK
Evaluation Responsible Sub-Organization:	CD
Actual Return to Compliance Date:	20020528
Scheduled Compliance Date:	Not reported
Date of Request:	Not reported
Date Response Received:	Not reported
Request Agency:	Not reported
Former Citation:	Not reported
Evaluation Date:	20110418
Evaluation Responsible Agency:	State
Found Violation:	Yes
Evaluation Type Description:	COMPLIANCE EVALUATION INSPECTION ON-SITE
Evaluation Responsible Person Identifier:	JEW
Evaluation Responsible Sub-Organization:	CD
Actual Return to Compliance Date:	20110627
Scheduled Compliance Date:	Not reported
Date of Request:	Not reported
Date Response Received:	Not reported
Request Agency:	Not reported
Former Citation:	Not reported
Evaluation Date:	20011129
Evaluation Responsible Agency:	State
Found Violation:	Yes
Evaluation Type Description:	COMPLIANCE EVALUATION INSPECTION ON-SITE
Evaluation Responsible Person Identifier:	JJK
Evaluation Responsible Sub-Organization:	CD
Actual Return to Compliance Date:	20020528
Scheduled Compliance Date:	Not reported
Date of Request:	Not reported
Date Response Received:	Not reported
Request Agency:	Not reported
Former Citation:	Not reported



Map ID  
Direction  
Distance  
Elevation

MAP FINDINGS

Site

Database(s)

EDR ID Number  
EPA ID Number

**DELTA LABORATORIES INC (Continued)**

**1000698575**

Evaluation Date: 20110418  
Evaluation Responsible Agency: State  
Found Violation: Yes  
Evaluation Type Description: COMPLIANCE EVALUATION INSPECTION ON-SITE  
Evaluation Responsible Person Identifier: JEW  
Evaluation Responsible Sub-Organization: CD  
Actual Return to Compliance Date: 20110627  
Scheduled Compliance Date: Not reported  
Date of Request: Not reported  
Date Response Received: Not reported  
Request Agency: Not reported  
Former Citation: Not reported

Evaluation Date: 20051103  
Evaluation Responsible Agency: State  
Found Violation: No  
Evaluation Type Description: COMPLIANCE EVALUATION INSPECTION ON-SITE  
Evaluation Responsible Person Identifier: JJK  
Evaluation Responsible Sub-Organization: CD  
Actual Return to Compliance Date: Not reported  
Scheduled Compliance Date: Not reported  
Date of Request: Not reported  
Date Response Received: Not reported  
Request Agency: Not reported  
Former Citation: Not reported

Evaluation Date: 20011129  
Evaluation Responsible Agency: State  
Found Violation: Yes  
Evaluation Type Description: COMPLIANCE EVALUATION INSPECTION ON-SITE  
Evaluation Responsible Person Identifier: JJK  
Evaluation Responsible Sub-Organization: CD  
Actual Return to Compliance Date: 20020528  
Scheduled Compliance Date: Not reported  
Date of Request: Not reported  
Date Response Received: Not reported  
Request Agency: Not reported  
Former Citation: Not reported

Evaluation Date: 20011129  
Evaluation Responsible Agency: State  
Found Violation: Yes  
Evaluation Type Description: COMPLIANCE EVALUATION INSPECTION ON-SITE  
Evaluation Responsible Person Identifier: JJK  
Evaluation Responsible Sub-Organization: CD  
Actual Return to Compliance Date: 20020528  
Scheduled Compliance Date: Not reported  
Date of Request: Not reported  
Date Response Received: Not reported  
Request Agency: Not reported  
Former Citation: Not reported

Evaluation Date: 19951117  
Evaluation Responsible Agency: State  
Found Violation: No  
Evaluation Type Description: COMPLIANCE EVALUATION INSPECTION ON-SITE  
Evaluation Responsible Person Identifier: TBD

Map ID  
Direction  
Distance  
Elevation

MAP FINDINGS

Site

Database(s)

EDR ID Number  
EPA ID Number

**DELTA LABORATORIES INC (Continued)**

**1000698575**

Evaluation Responsible Sub-Organization:	CD
Actual Return to Compliance Date:	Not reported
Scheduled Compliance Date:	Not reported
Date of Request:	Not reported
Date Response Received:	Not reported
Request Agency:	Not reported
Former Citation:	Not reported
Evaluation Date:	19910314
Evaluation Responsible Agency:	State
Found Violation:	Yes
Evaluation Type Description:	COMPLIANCE EVALUATION INSPECTION ON-SITE
Evaluation Responsible Person Identifier:	TBD
Evaluation Responsible Sub-Organization:	CD
Actual Return to Compliance Date:	19920818
Scheduled Compliance Date:	Not reported
Date of Request:	Not reported
Date Response Received:	Not reported
Request Agency:	Not reported
Former Citation:	Not reported
Evaluation Date:	20110418
Evaluation Responsible Agency:	State
Found Violation:	Yes
Evaluation Type Description:	COMPLIANCE EVALUATION INSPECTION ON-SITE
Evaluation Responsible Person Identifier:	JEW
Evaluation Responsible Sub-Organization:	CD
Actual Return to Compliance Date:	20110627
Scheduled Compliance Date:	Not reported
Date of Request:	Not reported
Date Response Received:	Not reported
Request Agency:	Not reported
Former Citation:	Not reported
Evaluation Date:	20110418
Evaluation Responsible Agency:	State
Found Violation:	Yes
Evaluation Type Description:	COMPLIANCE EVALUATION INSPECTION ON-SITE
Evaluation Responsible Person Identifier:	JEW
Evaluation Responsible Sub-Organization:	CD
Actual Return to Compliance Date:	20110627
Scheduled Compliance Date:	Not reported
Date of Request:	Not reported
Date Response Received:	Not reported
Request Agency:	Not reported
Former Citation:	Not reported

**FINDS:**

Registry ID: 110064131979

[Click Here for FRS Facility Detail Report:](#)

**Environmental Interest/Information System:**

US EPA TRIS (Toxics Release Inventory System) contains information from facilities on the amounts of over 300 listed toxic chemicals that these facilities release directly to air, water, land, or that are

Map ID  
 Direction  
 Distance  
 Elevation

MAP FINDINGS

Site

Database(s)

EDR ID Number  
 EPA ID Number

**DELTA LABORATORIES INC (Continued)**

**1000698575**

transported off-site.

[Click this hyperlink](#) while viewing on your computer to access additional FINDS: detail in the EDR Site Report.

**ECHO:**

Envid: 1000698575  
 Registry ID: 110064131979  
 DFR URL: <http://echo.epa.gov/detailed-facility-report?fid=110064131979>  
 Name: DELTA LABORATORIES INC  
 Address: 3710 W COUNTY RD 326  
 City,State,Zip: OCALA, FL 34475

191  
 SE  
 < 1/8  
 0.090 mi.  
 474 ft.

**DELTA LABORATORIES INC**  
**OCALA, FL**

**PFAS ECHO 1027350490**  
**N/A**

**Actual:**  
**77 ft.**  
**Focus Map:**  
**4**

**PFAS ECHO:**  
 Name: DELTA LABORATORIES INC  
 Address: Not reported  
 City,State,Zip: OCALA, FL  
 Latitude: 29.266048  
 Longitude: -82.183959  
 Count: 1  
 County: MARION  
 Status: Inactive  
 Region: 04  
 Industry: Paints and Coatings  
 ECHO Facility Report: <https://echo.epa.gov/detailed-facility-report?fid=110008321654>  
 Facility Percent Minority: 45.163  
 Facility Derived Tribes: -  
 Facility Population: 313.34  
 EPA Programs: CAA; RCRA  
 Federal Facility: No  
 Federal Agency: -  
 Facility FIPS Code: 12083  
 Facility Indian Country Flag: N  
 Facility Collection Method: INTERPOLATION-PHOTO  
 Facility Derived HUC: 03080102  
 Facility Derived WBD: 030801020600  
 Facility Derived CD113: 11  
 Facility Derived CB2010: 120830015001019  
 Facility Major Flag: -  
 Facility Active Flag: Y  
 Facility Inspection Count: 1  
 Facility Date Last Inspection: 3/20/2019  
 Facility Days Last Inspection: 1,466  
 Facility Informal Count: 0  
 Facility Date Last Informal Action: 6/20/2011  
 Facility Formal Action Count: 0  
 Facility Date Last Formal Action: 3/8/2012  
 Facility Total Penalties: 0  
 Facility Penalty Count: -  
 Facility Date Last Penalty: 3/8/2012  
 Facility Last Penalty AMT: 5,470  
 Facility QTRS With NC: 0

Map ID  
 Direction  
 Distance  
 Elevation

MAP FINDINGS

Site

Database(s)

EDR ID Number  
 EPA ID Number

**DELTA LABORATORIES INC (Continued)**

**1027350490**

Facility Programs With SNC:	0
Facility Compliance Status:	No Violation Identified
Facility SNC Flag:	N
AIR Flag:	Y
NPDES Flag:	N
SDWIS Flag:	N
RCRA Flag:	Y
TRI Flag:	N
GHG Flag:	N
AIR IDS:	FL0000001208300069
CAA Permit Types:	-
CAA NAICS:	325510
CAA SICS:	2851
NPDES IDS:	-
CWA Permit Types:	-
CWA NAICS:	-
CWA SICS:	-
RCRA IDS:	FLD004069183
RCRA Permit Types:	Other
RCRA NAICS:	325510
SDWA IDS:	-
SDWA System Types:	-
SDWA Compliance Status:	-
SDWA SNC Flag:	N
TRI IDS:	-
TRI Releases Transfers:	-
TRI On Site Releases:	-
TRI Off Site Transfers:	-
TRI Reporter:	-
Facility IMP Water Flag:	-
EJSCREEN Flag US:	Y
EJSCREEN Report:	<a href="https://ejscreen.epa.gov/mapper/mobile/EJSCREEN_mobile.aspx?geometry=%7B%22x%22:-82.183959,%22y%22:29.266048,%22spatialReference%22:%7B%22wkid%22:4326%7D%7D&amp;unit=9035&amp;areatype=&amp;areaid=&amp;basemap=streets&amp;distance=1">https://ejscreen.epa.gov/mapper/mobile/EJSCREEN_mobile.aspx?geometry=%7B%22x%22:-82.183959,%22y%22:29.266048,%22spatialReference%22:%7B%22wkid%22:4326%7D%7D&amp;unit=9035&amp;areatype=&amp;areaid=&amp;basemap=streets&amp;distance=1</a>

**AL192**  
**East**  
**< 1/8**  
**0.091 mi.**  
**480 ft.**

**MOTIVA ENTERPRISES LLC**  
**3401 SW COLLEGE RD**  
**OCALA, FL 34474**

**EDR Hist Auto 1021004250**  
**N/A**

**Site 1 of 3 in cluster AL**

**Actual:** EDR Hist Auto  
**90 ft.**

**Focus Map:**  
**12**

Year:	Name:	Type:
1994	TEXACO FOOD MART	Gasoline Service Stations
1995	TEXACO FOOD MART	Gasoline Service Stations
1996	STAR ENTERPRISE	Gasoline Service Stations
1997	CONLEYS SERVICE CENTERS INC	Gasoline Service Stations
1997	STAR ENTERPRISE	Gasoline Service Stations
1998	MOTIVA ENTERPRISES LLC	Gasoline Service Stations
1998	CONLEYS SERVICE CENTERS INC	Gasoline Service Stations
1999	MOTIVA ENTERPRISES LLC	Gasoline Service Stations
1999	CONLEYS SERVICE CENTERS INC	Gasoline Service Stations
2000	CONLEYS SERVICE CENTERS INC	Gasoline Service Stations
2000	MOTIVA ENTERPRISES LLC	Gasoline Service Stations
2001	MOTIVA ENTERPRISES LLC	Gasoline Service Stations
2001	CONLEYS SERVICE CENTERS INC	Gasoline Service Stations

Map ID  
 Direction  
 Distance  
 Elevation

MAP FINDINGS

Site

Database(s)

EDR ID Number  
 EPA ID Number

**MOTIVA ENTERPRISES LLC (Continued)**

**1021004250**

2002	MOTIVA ENTERPRISES LLC	Gasoline Service Stations
2002	CONLEYS SERVICE CENTERS INC	Gasoline Service Stations
2003	CONLEYS SERVICE CENTERS INC	Gasoline Service Stations
2003	MOTIVA ENTERPRISES LLC	Gasoline Service Stations
2004	MOTIVA ENTERPRISES LLC	Gasoline Service Stations
2005	NEEL JEF	Gasoline Service Stations, NEC
2006	NEEL JEF	Gasoline Service Stations, NEC
2007	NEEL JEF	Gasoline Service Stations, NEC
2008	NEEL JEF	Gasoline Service Stations, NEC
2011	DHAN INC	Gasoline Service Stations
2012	DHAN INC	Gasoline Service Stations
2013	DHAN INC	Gasoline Service Stations
2014	DHAN INC	Gasoline Service Stations

**AL193**  
**East**  
**< 1/8**  
**0.091 mi.**  
**480 ft.**

**SUNSHINE FOOD MART #333**  
**3401 SW COLLEGE RD**  
**OCALA, FL 34474**  
**Site 2 of 3 in cluster AL**

**FL LUST**    **U001361298**  
**FL UST**    **N/A**  
**FL DWM CONTAM**  
**FL Financial Assurance**

**Actual:**  
**90 ft.**

**LUST:**

**Focus Map:**  
**12**

Name: SUNSHINE FOOD MART #333  
 Address: 3401 SW COLLEGE RD  
 City,State,Zip: Ocala, FL 34474  
 Region: STATE  
 Facility Id: 8518751  
 Facility Status: OPEN  
 Facility Type: A - Retail Station  
 Facility Phone: (321)631-0245  
 Facility Cleanup Rank: Not reported  
 District: Central District  
 Lat/Long (dms): 29 9 23.5189999 / 82 10 46.0508000  
 Section: Not reported  
 Township: Not reported  
 Range: Not reported  
 Feature: Not reported  
 Method: AGPS  
 Datum: 0  
 Score: 30  
 Score Effective Date: 1998-01-06 00:00:00  
 Score When Ranked: Not reported  
 Operator: JOE FIELDS  
 Name Update: 2012-07-09 00:00:00  
 Address Update: 2010-02-22 00:00:00

**Petroleum Cleanup PCT Facility Score:**

Facility Cleanup Status: CMPL - COMPLETED  
 Contact: JOE FIELDS  
 Contact Company: M & R UNITED INC  
 Contact Address: 402 HIGH POINT DR #101  
 Contact City/State/Zip: COCOA, FL 32926  
 Phone: (321)631-0245  
 Bad Address Ind: N  
 State: FL  
 Zip: 34474  
 Score: 30  
 Score Effective Date: 1998-01-06 00:00:00  
 Related Party ID: 15010

Map ID  
Direction  
Distance  
Elevation

MAP FINDINGS

Site

Database(s)

EDR ID Number  
EPA ID Number

**SUNSHINE FOOD MART #333 (Continued)**

**U001361298**

Primary RP Role: ACCOUNT OWNER  
RP Begin Date: 2012-07-09  
RP Zip: Not reported  
RP Extension: 117

Discharge Cleanup Summary:

Discharge Date: 4/19/1989  
PCT Discharge Combined: Not reported  
Cleanup Required: R - CLEANUP REQUIRED  
Discharge Cleanup Status: NFA - NFA COMPLETE  
Disch Cleanup Status Date: 8/11/1995  
Cleanup Work Status: COMPLETED  
Information Source: I - PLIRP (INSURANCE)  
Other Source Description: Not reported  
Eligibility Indicator: E - ELIGIBLE  
Site Manager: Not reported  
Site Mgr End Date: Not reported  
Tank Office: -

Petroleum Cleanup Program Eligibility:

Facility ID: 8518751  
Discharge Date: 4/19/1989  
Pct Discharge Combined With: Not reported  
Cleanup Required: R - CLEANUP REQUIRED  
Discharge Cleanup Status: NFA - NFA COMPLETE  
Disch Cleanup Status Date: 8/11/1995  
Cleanup Work Status: COMPLETED  
Information Source: Not reported  
Other Source Description: Not reported  
Application Received Date: Not reported  
Cleanup Program: P - PETROLEUM LIABILITY AND RESTORATION INSURANCE PROGRAM  
Eligibility Status: Not reported  
Elig Status Date: Not reported  
Letter Of Intent Date: Not reported  
Redetermined: Not reported  
Inspection Date: Not reported  
Site Manager: Not reported  
Site Mgr End Date: Not reported  
Tank Office: -  
Deductible Amount: Not reported  
Deductible Paid To Date: Not reported  
Co-Pay Amount: Not reported  
Co-Pay Paid To Date: Not reported  
Cap Amount: 1000000

Task Information:

District: CD  
Facility ID: 8518751  
Facility Status: OPEN  
Facility Type: A - Retail Station -  
County: MARION  
County ID: 42  
Cleanup Eligibility Status: E  
Source Effective Date: 08-11-1995  
Discharge Date: 04-19-1989  
Cleanup Required: R - CLEANUP REQUIRED  
Discharge Cleanup Status: NFA - NFA COMPLETE  
Disch Cleanup Status Date: 08-11-1995

Map ID  
Direction  
Distance  
Elevation

MAP FINDINGS

Site

Database(s)

EDR ID Number  
EPA ID Number

**SUNSHINE FOOD MART #333 (Continued)**

**U001361298**

SRC Action Type: NFA - NO FURTHER ACTION  
SRC Submit Date: 03-29-1995  
SRC Review Date: 08-04-1995  
SRC Completion Status: A - APPROVED  
SRC Issue Date: 08-11-1995  
SRC Comment: Not reported  
Cleanup Work Status: COMPLETED  
Site Mgr: Not reported  
Site Mgr End Date: Not reported  
Tank Office: -  
SR Task ID: 18651  
SR Cleanup Responsible: RP - RESPONSIBLE PARTY  
SR Funding Eligibility Type: -  
SR Actual Cost: Not reported  
SR Completion Date: Not reported  
SR Payment Date: Not reported  
SR Oral Date: Not reported  
SR Written Date: Not reported  
SR Soil Removal: Not reported  
SR Free Product Removal: Not reported  
SR Soil Tonnage Removed: Not reported  
SR Soil Treatment: Not reported  
SR Other Treatment: Not reported  
SR Alternate Proc Received Date: Not reported  
SR Alternate Procedure Status: Not reported  
SR Alternate Procedure Status Date: Not reported  
SR Alternate Procedure Comments: Not reported  
SA Task ID: 18652  
SA Cleanup Responsible: RP - RESPONSIBLE PARTY  
SA Funding Eligibility Type: -  
SA Actual Cost: Not reported  
SA Completion Date: 08-04-1995  
SA Payment Date: Not reported  
RAP Task ID: 18653  
RAP Cleanup Responsible ID: RP - RESPONSIBLE PARTY  
RAP Funding Eligibility Type: -  
RAP Actual Cost: Not reported  
RAP Completion Date: Not reported  
RAP Payment Date: Not reported  
RAP Last Order Approved: Not reported  
RA Task ID: 18654  
RA Cleanup Responsible: RP - RESPONSIBLE PARTY  
RA Funding Eligibility Type: -  
RA Years to Complete: Not reported  
RA Actual Cost: Not reported

[Click here for Florida Oculus:](#)

UST:

Facility ID: 8518751  
Name: SUNSHINE FOOD MART #333  
Address: 3401 SW COLLEGE RD  
City, State, Zip: OCALA, FL 34474  
Facility Phone: 3216310245  
Facility Status: OPEN  
Facility Type: A  
Type Description: Retail Station

Map ID  
Direction  
Distance  
Elevation

MAP FINDINGS

Site

Database(s)

EDR ID Number  
EPA ID Number

**SUNSHINE FOOD MART #333 (Continued)**

**U001361298**

Depco: P  
Region: STATE  
Positioning Method: AGPS  
Latitude/Longitude: 29 9 24 / 82 10 46

UST:

Tank ID: 5  
Tank Capacity: 20000  
Tank Location: UNDERGROUND  
Tank Status: U  
Status Date: 01/01/2010  
Install Date: 12/1/2009  
Substance: B  
Content Description: Unleaded Gas  
Vessel Indicator: TANK  
DEP Contractor: P

Owner:

Owner ID: 15010  
Owner Name: M & R UNITED INC  
Owner Address: 402 HIGH POINT DR #101  
Owner Address 2: ATTN: STORAGE TANK REGIS  
Owner City,State,Zip: COCOA, FL 32926  
Owner Contact: JOE FIELDS  
Owner Phone: 3216310245

Construction:

Tank ID: 5  
Construction Category: F  
Construction Description: Fiberglass clad steel

Tank ID: 5  
Construction Category: M  
Construction Description: Spill containment bucket

Tank ID: 5  
Construction Category: N  
Construction Description: Flow shut-Off

Tank ID: 5  
Construction Category: O  
Construction Description: Tight fill

Tank ID: 5  
Construction Category: L  
Construction Description: Compartmented

Tank ID: 5  
Construction Category: I  
Construction Description: Double wall

Piping:

Tank ID: 5  
Piping Category: C  
Piping Description: Fiberglass

Tank ID: 5



Map ID  
Direction  
Distance  
Elevation

MAP FINDINGS

Site

Database(s)

EDR ID Number  
EPA ID Number

**SUNSHINE FOOD MART #333 (Continued)**

**U001361298**

Piping Category: F  
Piping Description: Double wall

Tank ID: 5  
Piping Category: J  
Piping Description: Pressurized piping system

Tank ID: 5  
Piping Category: K  
Piping Description: Dispenser liners

Monitoring:  
Tank ID: 5  
Petro Monitoring Category: F  
Monitoring Description: Monitor dbl wall tank space

Tank ID: 5  
Petro Monitoring Category: H  
Monitoring Description: Mechanical line leak detector

Tank ID: 5  
Petro Monitoring Category: L  
Monitoring Description: Automatic tank gauging - USTs

Tank ID: 5  
Petro Monitoring Category: 3  
Monitoring Description: Electronic monitor pipe sumps

Tank ID: 5  
Petro Monitoring Category: 4  
Monitoring Description: Visual inspect dispenser liners

Tank ID: 1  
Tank Capacity: 10000  
Tank Location: UNDERGROUND  
Tank Status: B  
Status Date: 12/01/2009  
Install Date: 11/1/1984  
Substance: B  
Content Description: Unleaded Gas  
Vessel Indicator: TANK  
DEP Contractor: P

Owner:  
Owner ID: 15010  
Owner Name: M & R UNITED INC  
Owner Address: 402 HIGH POINT DR #101  
Owner Address 2: ATTN: STORAGE TANK REGIS  
Owner City,State,Zip: COCOA, FL 32926  
Owner Contact: JOE FIELDS  
Owner Phone: 3216310245

Construction:  
Tank ID: 5  
Construction Category: F  
Construction Description: Fiberglass clad steel

Map ID  
Direction  
Distance  
Elevation

MAP FINDINGS

Site

Database(s)

EDR ID Number  
EPA ID Number

**SUNSHINE FOOD MART #333 (Continued)**

**U001361298**

Tank ID:	5
Construction Category:	M
Construction Description:	Spill containment bucket
Tank ID:	5
Construction Category:	N
Construction Description:	Flow shut-Off
Tank ID:	5
Construction Category:	O
Construction Description:	Tight fill
Tank ID:	5
Construction Category:	L
Construction Description:	Compartmented
Tank ID:	5
Construction Category:	I
Construction Description:	Double wall
Piping:	
Tank ID:	5
Piping Category:	C
Piping Description:	Fiberglass
Tank ID:	5
Piping Category:	F
Piping Description:	Double wall
Tank ID:	5
Piping Category:	J
Piping Description:	Pressurized piping system
Tank ID:	5
Piping Category:	K
Piping Description:	Dispenser liners
Monitoring:	
Tank ID:	5
Petro Monitoring Category:	F
Monitoring Description:	Monitor dbl wall tank space
Tank ID:	5
Petro Monitoring Category:	H
Monitoring Description:	Mechanical line leak detector
Tank ID:	5
Petro Monitoring Category:	L
Monitoring Description:	Automatic tank gauging - USTs
Tank ID:	5
Petro Monitoring Category:	3
Monitoring Description:	Electronic monitor pipe sumps
Tank ID:	5
Petro Monitoring Category:	4

Map ID  
Direction  
Distance  
Elevation

MAP FINDINGS

Site

Database(s)

EDR ID Number  
EPA ID Number

**SUNSHINE FOOD MART #333 (Continued)**

**U001361298**

Monitoring Description: Visual inspect dispenser liners

Tank ID: 2  
Tank Capacity: 10000  
Tank Location: UNDERGROUND  
Tank Status: B  
Status Date: 12/01/2009  
Install Date: 11/1/1984  
Substance: B  
Content Description: Unleaded Gas  
Vessel Indicator: TANK  
DEP Contractor: P

Owner:  
Owner ID: 15010  
Owner Name: M & R UNITED INC  
Owner Address: 402 HIGH POINT DR #101  
Owner Address 2: ATTN: STORAGE TANK REGIS  
Owner City,State,Zip: COCOA, FL 32926  
Owner Contact: JOE FIELDS  
Owner Phone: 3216310245

Construction:  
Tank ID: 5  
Construction Category: F  
Construction Description: Fiberglass clad steel

Tank ID: 5  
Construction Category: M  
Construction Description: Spill containment bucket

Tank ID: 5  
Construction Category: N  
Construction Description: Flow shut-Off

Tank ID: 5  
Construction Category: O  
Construction Description: Tight fill

Tank ID: 5  
Construction Category: L  
Construction Description: Compartmented

Tank ID: 5  
Construction Category: I  
Construction Description: Double wall

Piping:  
Tank ID: 5  
Piping Category: C  
Piping Description: Fiberglass

Tank ID: 5  
Piping Category: F  
Piping Description: Double wall

Map ID  
Direction  
Distance  
Elevation

MAP FINDINGS

Site

Database(s)

EDR ID Number  
EPA ID Number

**SUNSHINE FOOD MART #333 (Continued)**

**U001361298**

Tank ID: 5  
Piping Category: J  
Piping Description: Pressurized piping system

Tank ID: 5  
Piping Category: K  
Piping Description: Dispenser liners

Monitoring:  
Tank ID: 5  
Petro Monitoring Category: F  
Monitoring Description: Monitor dbl wall tank space

Tank ID: 5  
Petro Monitoring Category: H  
Monitoring Description: Mechanical line leak detector

Tank ID: 5  
Petro Monitoring Category: L  
Monitoring Description: Automatic tank gauging - USTs

Tank ID: 5  
Petro Monitoring Category: 3  
Monitoring Description: Electronic monitor pipe sumps

Tank ID: 5  
Petro Monitoring Category: 4  
Monitoring Description: Visual inspect dispenser liners

Tank ID: 3  
Tank Capacity: 10000  
Tank Location: UNDERGROUND  
Tank Status: B  
Status Date: 12/01/2009  
Install Date: 11/1/1984  
Substance: B  
Content Description: Unleaded Gas  
Vessel Indicator: TANK  
DEP Contractor: P

Owner:  
Owner ID: 15010  
Owner Name: M & R UNITED INC  
Owner Address: 402 HIGH POINT DR #101  
Owner Address 2: ATTN: STORAGE TANK REGIS  
Owner City,State,Zip: COCOA, FL 32926  
Owner Contact: JOE FIELDS  
Owner Phone: 3216310245

Construction:  
Tank ID: 5  
Construction Category: F  
Construction Description: Fiberglass clad steel

Tank ID: 5  
Construction Category: M

Map ID  
Direction  
Distance  
Elevation

MAP FINDINGS

Site

Database(s)

EDR ID Number  
EPA ID Number

**SUNSHINE FOOD MART #333 (Continued)**

**U001361298**

Construction Description:	Spill containment bucket
Tank ID:	5
Construction Category:	N
Construction Description:	Flow shut-Off
Tank ID:	5
Construction Category:	O
Construction Description:	Tight fill
Tank ID:	5
Construction Category:	L
Construction Description:	Compartmented
Tank ID:	5
Construction Category:	I
Construction Description:	Double wall
Piping:	
Tank ID:	5
Piping Category:	C
Piping Description:	Fiberglass
Tank ID:	5
Piping Category:	F
Piping Description:	Double wall
Tank ID:	5
Piping Category:	J
Piping Description:	Pressurized piping system
Tank ID:	5
Piping Category:	K
Piping Description:	Dispenser liners
Monitoring:	
Tank ID:	5
Petro Monitoring Category:	F
Monitoring Description:	Monitor dbl wall tank space
Tank ID:	5
Petro Monitoring Category:	H
Monitoring Description:	Mechanical line leak detector
Tank ID:	5
Petro Monitoring Category:	L
Monitoring Description:	Automatic tank gauging - USTs
Tank ID:	5
Petro Monitoring Category:	3
Monitoring Description:	Electronic monitor pipe sumps
Tank ID:	5
Petro Monitoring Category:	4
Monitoring Description:	Visual inspect dispenser liners

Map ID  
Direction  
Distance  
Elevation

MAP FINDINGS

Site

Database(s)

EDR ID Number  
EPA ID Number

**SUNSHINE FOOD MART #333 (Continued)**

**U001361298**

Tank ID: 4  
Tank Capacity: 10000  
Tank Location: UNDERGROUND  
Tank Status: B  
Status Date: 12/01/2009  
Install Date: 11/1/1984  
Substance: D  
Content Description: Vehicular Diesel  
Vessel Indicator: TANK  
DEP Contractor: P

Owner:  
Owner ID: 15010  
Owner Name: M & R UNITED INC  
Owner Address: 402 HIGH POINT DR #101  
Owner Address 2: ATTN: STORAGE TANK REGIS  
Owner City,State,Zip: COCOA, FL 32926  
Owner Contact: JOE FIELDS  
Owner Phone: 3216310245

Construction:

Tank ID: 5  
Construction Category: F  
Construction Description: Fiberglass clad steel

Tank ID: 5  
Construction Category: M  
Construction Description: Spill containment bucket

Tank ID: 5  
Construction Category: N  
Construction Description: Flow shut-Off

Tank ID: 5  
Construction Category: O  
Construction Description: Tight fill

Tank ID: 5  
Construction Category: L  
Construction Description: Compartmented

Tank ID: 5  
Construction Category: I  
Construction Description: Double wall

Piping:

Tank ID: 5  
Piping Category: C  
Piping Description: Fiberglass

Tank ID: 5  
Piping Category: F  
Piping Description: Double wall

Tank ID: 5  
Piping Category: J  
Piping Description: Pressurized piping system

Map ID  
Direction  
Distance  
Elevation

MAP FINDINGS

Site

Database(s)

EDR ID Number  
EPA ID Number

**SUNSHINE FOOD MART #333 (Continued)**

**U001361298**

Tank ID: 5  
Piping Category: K  
Piping Description: Dispenser liners

Monitoring:

Tank ID: 5  
Petro Monitoring Category: F  
Monitoring Description: Monitor dbl wall tank space

Tank ID: 5  
Petro Monitoring Category: H  
Monitoring Description: Mechanical line leak detector

Tank ID: 5  
Petro Monitoring Category: L  
Monitoring Description: Automatic tank gauging - USTs

Tank ID: 5  
Petro Monitoring Category: 3  
Monitoring Description: Electronic monitor pipe sumps

Tank ID: 5  
Petro Monitoring Category: 4  
Monitoring Description: Visual inspect dispenser liners

DWM CONTAM:

Name: SUNSHINE FOOD MART #333  
Address: 3401 SW COLLEGE RD  
City,State,Zip: OCALA, FL  
Program Site Id: 8518751  
Lat DD: 29  
Lat MM: 9  
Lat SS: Not reported  
Long DD: 82  
Long MM: 10  
Long SS: 46  
Office/ District: CD  
Program Area: PETROLEUM  
Priority Score: Not reported  
Datum: 0  
Method: AGPS  
Facility Status: CLOSED-STCM  
Facility Type: Not reported  
Score Effective Date: Not reported  
Score When Ranked: Not reported  
Rank: Not reported  
Operator: Not reported  
Phone: Not reported  
Name Changed: Not reported  
Addr Changed: Not reported  
Related Party ID: Not reported  
Primary RP Role: Not reported  
RP Begin Date: Not reported  
RP Name: Not reported

Map ID  
Direction  
Distance  
Elevation

MAP FINDINGS

Site

Database(s)

EDR ID Number  
EPA ID Number

**SUNSHINE FOOD MART #333 (Continued)**

**U001361298**

RP Address1: Not reported  
RP Address2: Not reported  
RP City: Not reported  
RP State: Not reported  
RP Zip5: Not reported  
RP Zip4: Not reported  
Contact: Not reported  
RP Phone: Not reported  
RP Extension: Not reported  
Site Manager: Not reported

**FL Financial Assurance 3:**

Name: SUNSHINE FOOD MART #333  
Address: 3401 SW COLLEGE RD  
City,State,Zip: OCALA, FL 34474  
Region: 3  
Facility ID: 8518751  
Facility Phone: 3216310245  
Facility Status: OPEN  
Facility Type: A  
Type Description: Retail Station  
DEP CO: P  
Financial Responsibility: INSURANCE  
Insurance Company: COMMERCE & INDUSTRY  
Effective Date: 09/08/2012  
Expire Date: 09/08/2013  
Owner ID: 15010  
Owner Name: M & R UNITED INC  
Owner Address: 402 HIGH POINT DR #101  
Owner Address2: ATTN: STORAGE TANK REGIS  
Owner City,St,Zip: COCOA, FL 32926  
Contact: JOE FIELDS  
Resp Party Phone: 3216310245

Name: SUNSHINE FOOD MART #333  
Address: 3401 SW COLLEGE RD  
City,State,Zip: OCALA, FL 34474  
Region: 3  
Facility ID: 8518751  
Facility Phone: 3216310245  
Facility Status: OPEN  
Facility Type: A  
Type Description: Retail Station  
DEP CO: P  
Financial Responsibility: INSURANCE  
Insurance Company: COMMERCE & INDUSTRY  
Effective Date: 09/08/2013  
Expire Date: 09/08/2014  
Owner ID: 15010  
Owner Name: M & R UNITED INC  
Owner Address: 402 HIGH POINT DR #101  
Owner Address2: ATTN: STORAGE TANK REGIS  
Owner City,St,Zip: COCOA, FL 32926  
Contact: JOE FIELDS  
Resp Party Phone: 3216310245

Name: SUNSHINE FOOD MART #333



Map ID  
Direction  
Distance  
Elevation

MAP FINDINGS

Site

Database(s)

EDR ID Number  
EPA ID Number

**SUNSHINE FOOD MART #333 (Continued)**

**U001361298**

Address: 3401 SW COLLEGE RD  
City,State,Zip: OCALA, FL 34474  
Region: 3  
Facility ID: 8518751  
Facility Phone: 3216310245  
Facility Status: OPEN  
Facility Type: A  
Type Description: Retail Station  
DEP CO: P  
Financial Responsibility: INSURANCE  
Insurance Company: COMMERCE & INDUSTRY  
Effective Date: 09/08/2014  
Expire Date: 09/08/2015  
Owner ID: 15010  
Owner Name: M & R UNITED INC  
Owner Address: 402 HIGH POINT DR #101  
Owner Address2: ATTN: STORAGE TANK REGIS  
Owner City,St,Zip: COCOA, FL 32926  
Contact: JOE FIELDS  
Resp Party Phone: 3216310245

Name: SUNSHINE FOOD MART #333  
Address: 3401 SW COLLEGE RD  
City,State,Zip: OCALA, FL 34474  
Region: 3  
Facility ID: 8518751  
Facility Phone: 3216310245  
Facility Status: OPEN  
Facility Type: A  
Type Description: Retail Station  
DEP CO: P  
Financial Responsibility: INSURANCE  
Insurance Company: FPLIPA  
Effective Date: 06/04/1990  
Expire Date: 10/01/1990  
Owner ID: 15010  
Owner Name: M & R UNITED INC  
Owner Address: 402 HIGH POINT DR #101  
Owner Address2: ATTN: STORAGE TANK REGIS  
Owner City,St,Zip: COCOA, FL 32926  
Contact: JOE FIELDS  
Resp Party Phone: 3216310245

Name: SUNSHINE FOOD MART #333  
Address: 3401 SW COLLEGE RD  
City,State,Zip: OCALA, FL 34474  
Region: 3  
Facility ID: 8518751  
Facility Phone: 3216310245  
Facility Status: OPEN  
Facility Type: A  
Type Description: Retail Station  
DEP CO: P  
Financial Responsibility: INSURANCE  
Insurance Company: NAUTILUS INSURANCE COMPANY  
Effective Date: 09/08/2016  
Expire Date: 09/08/2018

Map ID  
Direction  
Distance  
Elevation

MAP FINDINGS

Site

Database(s)

EDR ID Number  
EPA ID Number

**SUNSHINE FOOD MART #333 (Continued)**

**U001361298**

Owner ID: 15010  
Owner Name: M & R UNITED INC  
Owner Address: 402 HIGH POINT DR #101  
Owner Address2: ATTN: STORAGE TANK REGIS  
Owner City,St,Zip: COCOA, FL 32926  
Contact: JOE FIELDS  
Resp Party Phone: 3216310245

Name: SUNSHINE FOOD MART #333  
Address: 3401 SW COLLEGE RD  
City,State,Zip: OCALA, FL 34474  
Region: 3  
Facility ID: 8518751  
Facility Phone: 3216310245  
Facility Status: OPEN  
Facility Type: A  
Type Description: Retail Station  
DEP CO: P  
Financial Responsibility: INSURANCE  
Insurance Company: NAUTILUS INSURANCE COMPANY  
Effective Date: 09/08/2018  
Expire Date: 09/08/2020  
Owner ID: 15010  
Owner Name: M & R UNITED INC  
Owner Address: 402 HIGH POINT DR #101  
Owner Address2: ATTN: STORAGE TANK REGIS  
Owner City,St,Zip: COCOA, FL 32926  
Contact: JOE FIELDS  
Resp Party Phone: 3216310245

Name: SUNSHINE FOOD MART #333  
Address: 3401 SW COLLEGE RD  
City,State,Zip: OCALA, FL 34474  
Region: 3  
Facility ID: 8518751  
Facility Phone: 3216310245  
Facility Status: OPEN  
Facility Type: A  
Type Description: Retail Station  
DEP CO: P  
Financial Responsibility: INSURANCE  
Insurance Company: NAUTILUS INSURANCE COMPANY  
Effective Date: 09/08/2020  
Expire Date: 09/08/2022  
Owner ID: 15010  
Owner Name: M & R UNITED INC  
Owner Address: 402 HIGH POINT DR #101  
Owner Address2: ATTN: STORAGE TANK REGIS  
Owner City,St,Zip: COCOA, FL 32926  
Contact: JOE FIELDS  
Resp Party Phone: 3216310245

Name: SUNSHINE FOOD MART #333  
Address: 3401 SW COLLEGE RD  
City,State,Zip: OCALA, FL 34474  
Region: 3  
Facility ID: 8518751

Map ID  
Direction  
Distance  
Elevation

MAP FINDINGS

Site

Database(s)

EDR ID Number  
EPA ID Number

**SUNSHINE FOOD MART #333 (Continued)**

**U001361298**

Facility Phone: 3216310245  
Facility Status: OPEN  
Facility Type: A  
Type Description: Retail Station  
DEP CO: P  
Financial Responsibility: INSURANCE  
Insurance Company: ZURICH-AMERICAN  
Effective Date: 02/17/2009  
Expire Date: 02/17/2010  
Owner ID: 15010  
Owner Name: M & R UNITED INC  
Owner Address: 402 HIGH POINT DR #101  
Owner Address2: ATTN: STORAGE TANK REGIS  
Owner City,St,Zip: COCOA, FL 32926  
Contact: JOE FIELDS  
Resp Party Phone: 3216310245

Name: SUNSHINE FOOD MART #333  
Address: 3401 SW COLLEGE RD  
City,State,Zip: Ocala, FL 34474  
Region: 3  
Facility ID: 8518751  
Facility Phone: 3216310245  
Facility Status: OPEN  
Facility Type: A  
Type Description: Retail Station  
DEP CO: P  
Financial Responsibility: INSURANCE  
Insurance Company: ZURICH-AMERICAN  
Effective Date: 02/17/2010  
Expire Date: 02/17/2011  
Owner ID: 15010  
Owner Name: M & R UNITED INC  
Owner Address: 402 HIGH POINT DR #101  
Owner Address2: ATTN: STORAGE TANK REGIS  
Owner City,St,Zip: COCOA, FL 32926  
Contact: JOE FIELDS  
Resp Party Phone: 3216310245

Name: SUNSHINE FOOD MART #333  
Address: 3401 SW COLLEGE RD  
City,State,Zip: Ocala, FL 34474  
Region: 3  
Facility ID: 8518751  
Facility Phone: 3216310245  
Facility Status: OPEN  
Facility Type: A  
Type Description: Retail Station  
DEP CO: P  
Financial Responsibility: INSURANCE  
Insurance Company: ZURICH-AMERICAN  
Effective Date: 02/17/2011  
Expire Date: 02/17/2012  
Owner ID: 15010  
Owner Name: M & R UNITED INC  
Owner Address: 402 HIGH POINT DR #101  
Owner Address2: ATTN: STORAGE TANK REGIS

Map ID  
Direction  
Distance  
Elevation

MAP FINDINGS

Site

Database(s)

EDR ID Number  
EPA ID Number

**SUNSHINE FOOD MART #333 (Continued)**

**U001361298**

Owner City,St,Zip: COCOA, FL 32926  
Contact: JOE FIELDS  
Resp Party Phone: 3216310245  
  
Name: SUNSHINE FOOD MART #333  
Address: 3401 SW COLLEGE RD  
City,State,Zip: OCALA, FL 34474  
Region: 3  
Facility ID: 8518751  
Facility Phone: 3216310245  
Facility Status: OPEN  
Facility Type: A  
Type Description: Retail Station  
DEP CO: P  
Financial Responsibility: INSURANCE  
Insurance Company: ZURICH-AMERICAN  
Effective Date: 02/17/2012  
Expire Date: 02/17/2013  
Owner ID: 15010  
Owner Name: M & R UNITED INC  
Owner Address: 402 HIGH POINT DR #101  
Owner Address2: ATTN: STORAGE TANK REGIS  
Owner City,St,Zip: COCOA, FL 32926  
Contact: JOE FIELDS  
Resp Party Phone: 3216310245

**AL194**  
**East**  
**< 1/8**  
**0.091 mi.**  
**480 ft.**

**TEXACO #242031378**  
**3401 SW COLLEGE RD**  
**OCALA, FL 34474**  
**Site 3 of 3 in cluster AL**

**RCRA NonGen / NLR**  
**FINDS**  
**ECHO**

**1000687370**  
**FLD984190694**

**Actual:**  
**90 ft.**

**Focus Map:**  
**12**

RCRA Listings:  
Date Form Received by Agency: 20110805  
Handler Name: Texaco #242031378  
Handler Address: 3401 SW COLLEGE RD  
Handler City,State,Zip: OCALA, FL 34474-4429  
EPA ID: FLD984190694  
Contact Name: DUYET HOANG  
Contact Address: PO BOX 945140  
Contact City,State,Zip: MAITLAND, FL 32794-5140  
Contact Telephone: 407-875-7600  
Contact Fax: Not reported  
Contact Email: Not reported  
Contact Title: Not reported  
EPA Region: 04  
Land Type: Private  
Federal Waste Generator Description: Not a generator, verified  
Non-Notifier: Not reported  
Biennial Report Cycle: Not reported  
Accessibility: Not reported  
Active Site Indicator: Not reported  
State District Owner: FL  
State District: CD  
Mailing Address: PO BOX 945140  
Mailing City,State,Zip: MAITLAND, FL 32794-5140  
Owner Name: Duyet Hoang  
Owner Type: Private

Map ID  
Direction  
Distance  
Elevation

MAP FINDINGS

Site

Database(s)

EDR ID Number  
EPA ID Number

**TEXACO #242031378 (Continued)**

**1000687370**

Operator Name:	Kathy Norris-Slusher
Operator Type:	Private
Short-Term Generator Activity:	No
Importer Activity:	No
Mixed Waste Generator:	No
Transporter Activity:	No
Transfer Facility Activity:	No
Recycler Activity with Storage:	No
Small Quantity On-Site Burner Exemption:	No
Smelting Melting and Refining Furnace Exemption:	No
Underground Injection Control:	No
Off-Site Waste Receipt:	No
Universal Waste Indicator:	No
Universal Waste Destination Facility:	No
Federal Universal Waste:	No
Active Site State-Reg Handler:	---
Federal Facility Indicator:	Not reported
Hazardous Secondary Material Indicator:	N
Sub-Part K Indicator:	Not reported
2018 GPRC Permit Baseline:	Not on the Baseline
2018 GPRC Renewals Baseline:	Not on the Baseline
202 GPRC Corrective Action Baseline:	No
Subject to Corrective Action Universe:	No
Non-TSDFs Where RCRA CA has Been Imposed Universe:	No
Corrective Action Priority Ranking:	No NCAPS ranking
Environmental Control Indicator:	No
Institutional Control Indicator:	No
Human Exposure Controls Indicator:	N/A
Groundwater Controls Indicator:	N/A
Significant Non-Complier Universe:	No
Unaddressed Significant Non-Complier Universe:	No
Addressed Significant Non-Complier Universe:	No
Significant Non-Complier With a Compliance Schedule Universe:	No
Financial Assurance Required:	Not reported
Handler Date of Last Change:	20161214
Recognized Trader-Importer:	No
Recognized Trader-Exporter:	No
Importer of Spent Lead Acid Batteries:	No
Exporter of Spent Lead Acid Batteries:	No
Recycler Activity Without Storage:	No
Manifest Broker:	No
Sub-Part P Indicator:	No

Hazardous Waste Summary:

Waste Code:	D001
Waste Description:	Ignitable Waste

Waste Code:	D018
Waste Description:	Benzene

Handler - Owner Operator:

Owner/Operator Indicator:	Operator
Owner/Operator Name:	TEXACO #242031378
Legal Status:	Private
Date Became Current:	19901215

Map ID  
Direction  
Distance  
Elevation

MAP FINDINGS

Site

Database(s)

EDR ID Number  
EPA ID Number

**TEXACO #242031378 (Continued)**

**1000687370**

Date Ended Current: Not reported  
Owner/Operator Address: PO BOX 945140  
Owner/Operator City,State,Zip: MAITLAND, FL 32794-5140  
Owner/Operator Telephone: Not reported  
Owner/Operator Telephone Ext: Not reported  
Owner/Operator Fax: Not reported  
Owner/Operator Email: Not reported

Owner/Operator Indicator: Owner  
Owner/Operator Name: DUYET HOANG  
Legal Status: Private  
Date Became Current: 19961018  
Date Ended Current: Not reported  
Owner/Operator Address: PO BOX 945140  
Owner/Operator City,State,Zip: MAITLAND, FL 32794-5140  
Owner/Operator Telephone: Not reported  
Owner/Operator Telephone Ext: Not reported  
Owner/Operator Fax: Not reported  
Owner/Operator Email: Not reported

Owner/Operator Indicator: Operator  
Owner/Operator Name: TEXACO #242031378  
Legal Status: Private  
Date Became Current: 19901215  
Date Ended Current: Not reported  
Owner/Operator Address: PO BOX 945140  
Owner/Operator City,State,Zip: MAITLAND, FL 32794-5140  
Owner/Operator Telephone: Not reported  
Owner/Operator Telephone Ext: Not reported  
Owner/Operator Fax: Not reported  
Owner/Operator Email: Not reported

Owner/Operator Indicator: Operator  
Owner/Operator Name: KATHY NORRIS-SLUSHER  
Legal Status: Private  
Date Became Current: 19901215  
Date Ended Current: Not reported  
Owner/Operator Address: PO BOX 945140  
Owner/Operator City,State,Zip: MAITLAND, FL 32794-5140  
Owner/Operator Telephone: Not reported  
Owner/Operator Telephone Ext: Not reported  
Owner/Operator Fax: Not reported  
Owner/Operator Email: Not reported

Owner/Operator Indicator: Owner  
Owner/Operator Name: HOANG DUYET  
Legal Status: Private  
Date Became Current: 19961018  
Date Ended Current: Not reported  
Owner/Operator Address: PO BOX 945140  
Owner/Operator City,State,Zip: MAITLAND, FL 32794-5140  
Owner/Operator Telephone: Not reported  
Owner/Operator Telephone Ext: Not reported  
Owner/Operator Fax: Not reported  
Owner/Operator Email: Not reported

Owner/Operator Indicator: Owner

Map ID  
Direction  
Distance  
Elevation

MAP FINDINGS

Site

Database(s)

EDR ID Number  
EPA ID Number

**TEXACO #242031378 (Continued)**

**1000687370**

Owner/Operator Name: DUYET HOANG  
Legal Status: Private  
Date Became Current: 19961018  
Date Ended Current: Not reported  
Owner/Operator Address: PO BOX 945140  
Owner/Operator City,State,Zip: MAITLAND, FL 32794-5140  
Owner/Operator Telephone: Not reported  
Owner/Operator Telephone Ext: Not reported  
Owner/Operator Fax: Not reported  
Owner/Operator Email: Not reported

Historic Generators:

Receive Date: 19901217  
Handler Name: TEXACO #242031378  
Federal Waste Generator Description: Small Quantity Generator  
State District Owner: FI  
Large Quantity Handler of Universal Waste: No  
Recognized Trader Importer: No  
Recognized Trader Exporter: No  
Spent Lead Acid Battery Importer: No  
Spent Lead Acid Battery Exporter: No  
Current Record: No  
Non Storage Recycler Activity: Not reported  
Electronic Manifest Broker: Not reported

Receive Date: 20110805  
Handler Name: TEXACO #242031378  
Federal Waste Generator Description: Not a generator, verified  
State District Owner: FI  
Large Quantity Handler of Universal Waste: No  
Recognized Trader Importer: No  
Recognized Trader Exporter: No  
Spent Lead Acid Battery Importer: No  
Spent Lead Acid Battery Exporter: No  
Current Record: Yes  
Non Storage Recycler Activity: Not reported  
Electronic Manifest Broker: Not reported

List of NAICS Codes and Descriptions:

NAICS Code: 562998  
NAICS Description: ALL OTHER MISCELLANEOUS WASTE MANAGEMENT SERVICES

Facility Has Received Notices of Violations:

Violations: No Violations Found

Evaluation Action Summary:

Evaluations: No Evaluations Found

FINDS:

Registry ID: 110007443089

[Click Here for FRS Facility Detail Report:](#)

Environmental Interest/Information System:

Map ID  
 Direction  
 Distance  
 Elevation

MAP FINDINGS

Site

Database(s)

EDR ID Number  
 EPA ID Number

**TEXACO #242031378 (Continued)**

**1000687370**

RCRAInfo is a national information system that supports the Resource Conservation and Recovery Act (RCRA) program through the tracking of events and activities related to facilities that generate, transport, and treat, store, or dispose of hazardous waste. RCRAInfo allows RCRA program staff to track the notification, permit, compliance, and corrective action activities required under RCRA. Florida Environmental System Today Application (FIESTA) Data Maintenance (FDM) system maintains entity, environmental interest and affiliation data for the State of Florida.

[Click this hyperlink](#) while viewing on your computer to access additional FINDS: detail in the EDR Site Report.

**ECHO:**

Envid:	1000687370
Registry ID:	110007443089
DFR URL:	<a href="http://echo.epa.gov/detailed-facility-report?fid=110007443089">http://echo.epa.gov/detailed-facility-report?fid=110007443089</a>
Name:	TEXACO #242031378
Address:	3401 SW COLLEGE RD
City,State,Zip:	OCALA, FL 34474

**195  
 East  
 < 1/8  
 0.093 mi.  
 493 ft.**

**I-75 & NW 10TH STREET  
 I-75 & NW 10TH STREET  
 OCALA, FL 34475**

**FL SWF/LF S111278801  
 N/A**

**Actual:  
 67 ft.  
 Focus Map:  
 10**

<b>SWF/LF:</b>	
Name:	I-75 & NW 10TH STREET
Address:	I-75 & NW 10TH STREET
City,State,Zip:	OCALA, FL 34475
Facility ID:	99918
District:	CD
Lat/Long:	29:11:59.8099 / 82:10:55.5174
Class Type:	910
Classification:	DISASTER DEBRIS MANAGEMENT SITE
Class Status:	AUTHORIZED TO OPERATE (Z)
Section:	Not reported
Township:	Not reported
Range:	Not reported
Responsible Authority Name:	Not reported
Responsible Authority Address:	Not reported
Responsible Authority City,St,Zip:	Not reported
Responsible Authority Phone:	Not reported
EMail Address1:	Not reported
EMail Address2:	Not reported
Site Supervisor Name:	Not reported
Site Supervisor Addr:	Not reported
Site Supervisor City/State/Zip:	Not reported
Site Supervisor Telephone:	Not reported
Land Owner Name:	Not reported
Land Owner Address:	Not reported
Land Owner City/State/Zip:	Not reported
Land Owner Telephone:	Not reported

[Click here for Florida Oculus:](#)



MAP FINDINGS

Map ID Direction Distance Elevation Site Database(s) EDR ID Number EPA ID Number

196 HICKORY SPRINGS MANUFACTURING CO RCRA NonGen / NLR 1007569685  
 West 5407 NW 44TH AVE  
 < 1/8 OCALA, FL 34482 FLR000112649  
 0.094 mi.  
 494 ft.

Actual: 79 ft.

Focus Map: 5

RCRA Listings:  
 Date Form Received by Agency: 20130114  
 Handler Name: Hickory Springs Manufacturing Co  
 Handler Address: 5407 NW 44TH AVE  
 Handler City,State,Zip: OCALA, FL 34482-2814  
 EPA ID: FLR000112649  
 Contact Name: SHANE DORRITY  
 Contact Address: NW 44TH AVE  
 Contact City,State,Zip: OCALA, FL 34482-2814  
 Contact Telephone: 352-732-5425  
 Contact Fax: Not reported  
 Contact Email: Not reported  
 Contact Title: DIR OF OPER  
 EPA Region: 04  
 Land Type: Private  
 Federal Waste Generator Description: Not a generator, verified  
 Non-Notifier: Not reported  
 Biennial Report Cycle: Not reported  
 Accessibility: Not reported  
 Active Site Indicator: Not reported  
 State District Owner: FI  
 State District: CD  
 Mailing Address: NW 44TH AVE  
 Mailing City,State,Zip: OCALA, FL 34482-2814  
 Owner Name: Manheim Remarketing Llp  
 Owner Type: Private  
 Operator Name: Faa0 Manufacturing  
 Operator Type: Private  
 Short-Term Generator Activity: No  
 Importer Activity: No  
 Mixed Waste Generator: No  
 Transporter Activity: No  
 Transfer Facility Activity: No  
 Recycler Activity with Storage: No  
 Small Quantity On-Site Burner Exemption: No  
 Smelting Melting and Refining Furnace Exemption: No  
 Underground Injection Control: No  
 Off-Site Waste Receipt: No  
 Universal Waste Indicator: No  
 Universal Waste Destination Facility: No  
 Federal Universal Waste: No  
 Active Site State-Reg Handler: ---  
 Federal Facility Indicator: Not reported  
 Hazardous Secondary Material Indicator: N  
 Sub-Part K Indicator: Not reported  
 2018 GPRa Permit Baseline: Not on the Baseline  
 2018 GPRa Renewals Baseline: Not on the Baseline  
 202 GPRa Corrective Action Baseline: No  
 Subject to Corrective Action Universe: No  
 Non-TSDFs Where RCRA CA has Been Imposed Universe: No  
 Corrective Action Priority Ranking: No NCAPS ranking  
 Environmental Control Indicator: No  
 Institutional Control Indicator: No

Map ID  
Direction  
Distance  
Elevation

MAP FINDINGS

Site

Database(s)

EDR ID Number  
EPA ID Number

**HICKORY SPRINGS MANUFACTURING CO (Continued)**

**1007569685**

Human Exposure Controls Indicator:	N/A
Groundwater Controls Indicator:	N/A
Significant Non-Complier Universe:	No
Unaddressed Significant Non-Complier Universe:	No
Addressed Significant Non-Complier Universe:	No
Significant Non-Complier With a Compliance Schedule Universe:	No
Financial Assurance Required:	Not reported
Handler Date of Last Change:	20161214
Recognized Trader-Importer:	No
Recognized Trader-Exporter:	No
Importer of Spent Lead Acid Batteries:	No
Exporter of Spent Lead Acid Batteries:	No
Recycler Activity Without Storage:	No
Manifest Broker:	No
Sub-Part P Indicator:	No

Hazardous Waste Summary:

Waste Code: D001  
Waste Description: Ignitable Waste

Waste Code: D035  
Waste Description: Methyl Ethyl Ketone

Waste Code: F003  
Waste Description: The Following Spent Nonhalogenated Solvents: Xylene, Acetone, Ethyl Acetate, Ethyl Benzene, Ethyl Ether, Methyl Isobutyl Ketone, N-Butyl Alcohol, Cyclohexanone, And Methanol; All Spent Solvent Mixtures/Blends Containing, Before Use, Only The Above Spent Nonhalogenated Solvents; And All Spent Solvent Mixtures/Blends Containing, Before Use, One Or More Of The Above Nonhalogenated Solvents, And A Total Of Ten Percent Or More (By Volume) Of One Or More Of Those Solvents Listed In F001, F002, F004, And F005; And Still Bottoms From The Recovery Of These Spent Solvents And Spent Solvent Mixtures.

Waste Code: F005  
Waste Description: The Following Spent Nonhalogenated Solvents: Toluene, Methyl Ethyl Ketone, Carbon Disulfide, Isobutanol, Pyridine, Benzene, 2-Ethoxyethanol, And 2-Nitropropane; All Spent Solvent Mixtures/Blends Containing, Before Use, A Total Of Ten Percent Or More (By Volume) Of One Or More Of The Above Nonhalogenated Solvents Or Those Solvents Listed In F001, F002, Or F004; And Still Bottoms From The Recovery Of These Spent Solvents And Spent Solvent Mixtures.

Handler - Owner Operator:

Owner/Operator Indicator:	Owner
Owner/Operator Name:	MANHEIM REMARKETING LLP
Legal Status:	Private
Date Became Current:	20040910
Date Ended Current:	Not reported
Owner/Operator Address:	11801 W COLONIAL DR
Owner/Operator City,State,Zip:	WINTER GARDEN, FL 34777
Owner/Operator Telephone:	Not reported
Owner/Operator Telephone Ext:	Not reported
Owner/Operator Fax:	Not reported

Map ID  
Direction  
Distance  
Elevation

MAP FINDINGS

Site

Database(s)

EDR ID Number  
EPA ID Number

**HICKORY SPRINGS MANUFACTURING CO (Continued)**

**1007569685**

Owner/Operator Email:	Not reported
Owner/Operator Indicator:	Operator
Owner/Operator Name:	FAAO MANUFACTURING
Legal Status:	Private
Date Became Current:	20040910
Date Ended Current:	Not reported
Owner/Operator Address:	5411 NW 44TH AVE
Owner/Operator City,State,Zip:	OCALA, FL 34482-2814
Owner/Operator Telephone:	Not reported
Owner/Operator Telephone Ext:	Not reported
Owner/Operator Fax:	Not reported
Owner/Operator Email:	Not reported
Owner/Operator Indicator:	Owner
Owner/Operator Name:	MANHEIM REMARKETING LLP
Legal Status:	Private
Date Became Current:	20040910
Date Ended Current:	Not reported
Owner/Operator Address:	11801 W COLONIAL DR
Owner/Operator City,State,Zip:	WINTER GARDEN, FL 34777
Owner/Operator Telephone:	Not reported
Owner/Operator Telephone Ext:	Not reported
Owner/Operator Fax:	Not reported
Owner/Operator Email:	Not reported
Owner/Operator Indicator:	Owner
Owner/Operator Name:	MANHEIM REMARKETING LLP
Legal Status:	Private
Date Became Current:	20040910
Date Ended Current:	Not reported
Owner/Operator Address:	11801 W COLONIAL DR
Owner/Operator City,State,Zip:	WINTER GARDEN, FL 34777
Owner/Operator Telephone:	Not reported
Owner/Operator Telephone Ext:	Not reported
Owner/Operator Fax:	Not reported
Owner/Operator Email:	Not reported
Owner/Operator Indicator:	Operator
Owner/Operator Name:	FAAO MANUFACTURING
Legal Status:	Private
Date Became Current:	20040910
Date Ended Current:	Not reported
Owner/Operator Address:	5411 NW 44TH AVE
Owner/Operator City,State,Zip:	OCALA, FL 34482-2814
Owner/Operator Telephone:	Not reported
Owner/Operator Telephone Ext:	Not reported
Owner/Operator Fax:	Not reported
Owner/Operator Email:	Not reported
Owner/Operator Indicator:	Operator
Owner/Operator Name:	FAAO MANUFACTURING
Legal Status:	Private
Date Became Current:	20040910
Date Ended Current:	Not reported
Owner/Operator Address:	5411 NW 44TH AVE
Owner/Operator City,State,Zip:	OCALA, FL 34482-2814

Map ID  
Direction  
Distance  
Elevation

MAP FINDINGS

Site

Database(s)

EDR ID Number  
EPA ID Number

**HICKORY SPRINGS MANUFACTURING CO (Continued)**

**1007569685**

Owner/Operator Telephone: Not reported  
Owner/Operator Telephone Ext: Not reported  
Owner/Operator Fax: Not reported  
Owner/Operator Email: Not reported

Historic Generators:

Receive Date: 20110221  
Handler Name: HICKORY SPRINGS MANUFACTURING CO  
Federal Waste Generator Description: Conditionally Exempt Small Quantity Generator  
State District Owner: FI  
Large Quantity Handler of Universal Waste: No  
Recognized Trader Importer: No  
Recognized Trader Exporter: No  
Spent Lead Acid Battery Importer: No  
Spent Lead Acid Battery Exporter: No  
Current Record: No  
Non Storage Recycler Activity: Not reported  
Electronic Manifest Broker: Not reported

Receive Date: 20130114  
Handler Name: HICKORY SPRINGS MANUFACTURING CO  
Federal Waste Generator Description: Not a generator, verified  
State District Owner: FI  
Large Quantity Handler of Universal Waste: No  
Recognized Trader Importer: No  
Recognized Trader Exporter: No  
Spent Lead Acid Battery Importer: No  
Spent Lead Acid Battery Exporter: No  
Current Record: Yes  
Non Storage Recycler Activity: Not reported  
Electronic Manifest Broker: Not reported

Receive Date: 20040910  
Handler Name: HICKORY SPRINGS MANUFACTURING CO  
Federal Waste Generator Description: Small Quantity Generator  
State District Owner: FI  
Large Quantity Handler of Universal Waste: No  
Recognized Trader Importer: No  
Recognized Trader Exporter: No  
Spent Lead Acid Battery Importer: No  
Spent Lead Acid Battery Exporter: No  
Current Record: No  
Non Storage Recycler Activity: Not reported  
Electronic Manifest Broker: Not reported

List of NAICS Codes and Descriptions:

NAICS Code: 337121  
NAICS Description: UPHOLSTERED HOUSEHOLD FURNITURE MANUFACTURING

Has the Facility Received Notices of Violations:

Found Violation: No  
Agency Which Determined Violation: Not reported  
Violation Short Description: Not reported  
Date Violation was Determined: Not reported  
Actual Return to Compliance Date: Not reported  
Return to Compliance Qualifier: Not reported

Map ID  
 Direction  
 Distance  
 Elevation

MAP FINDINGS

Site

Database(s)

EDR ID Number  
 EPA ID Number

**HICKORY SPRINGS MANUFACTURING CO (Continued)**

**1007569685**

Violation Responsible Agency: Not reported  
 Scheduled Compliance Date: Not reported  
 Enforcement Identifier: Not reported  
 Date of Enforcement Action: Not reported  
 Enforcement Responsible Agency: Not reported  
 Enforcement Docket Number: Not reported  
 Enforcement Attorney: Not reported  
 Corrective Action Component: Not reported  
 Appeal Initiated Date: Not reported  
 Appeal Resolution Date: Not reported  
 Disposition Status Date: Not reported  
 Disposition Status: Not reported  
 Disposition Status Description: Not reported  
 Consent/Final Order Sequence Number: Not reported  
 Consent/Final Order Respondent Name: Not reported  
 Consent/Final Order Lead Agency: Not reported  
 Enforcement Type: Not reported  
 Enforcement Responsible Person: Not reported  
 Enforcement Responsible Sub-Organization: Not reported  
 SEP Sequence Number: Not reported  
 SEP Expenditure Amount: Not reported  
 SEP Scheduled Completion Date: Not reported  
 SEP Actual Date: Not reported  
 SEP Defaulted Date: Not reported  
 SEP Type: Not reported  
 SEP Type Description: Not reported  
 Proposed Amount: Not reported  
 Final Monetary Amount: Not reported  
 Paid Amount: Not reported  
 Final Count: Not reported  
 Final Amount: Not reported

**Evaluation Action Summary:**

Evaluation Date: 20110131  
 Evaluation Responsible Agency: State  
 Found Violation: No  
 Evaluation Type Description: COMPLIANCE EVALUATION INSPECTION ON-SITE  
 Evaluation Responsible Person Identifier: RES  
 Evaluation Responsible Sub-Organization: SW  
 Actual Return to Compliance Date: Not reported  
 Scheduled Compliance Date: Not reported  
 Date of Request: Not reported  
 Date Response Received: Not reported  
 Request Agency: Not reported  
 Former Citation: Not reported

197  
 North  
 < 1/8  
 0.095 mi.  
 500 ft.

**CLASSIC OAKS VILLAGE MHP LLC**  
**4001 W SILVER SPRINGS BLVD**  
**OCALA, FL 34482**

**RCRA NonGen / NLR 1023675664**  
**FLR000221093**

**Actual:**  
**65 ft.**  
**Focus Map:**  
**10**

RCRA Listings:  
 Date Form Received by Agency: 20161201  
 Handler Name: Classic Oaks Village Mhp Llc  
 Handler Address: 4001 W SILVER SPRINGS BLVD

Map ID  
 Direction  
 Distance  
 Elevation

MAP FINDINGS

Site

Database(s)

EDR ID Number  
 EPA ID Number

**CLASSIC OAKS VILLAGE MHP LLC (Continued)**

**1023675664**

Handler City,State,Zip:	OCALA, FL 34482-4048
EPA ID:	FLR000221093
Contact Name:	JAYMINI PATEL
Contact Address:	4601 NE 25TH ST
Contact City,State,Zip:	OCALA, FL 34470-0000
Contact Telephone:	Not reported
Contact Fax:	Not reported
Contact Email:	Not reported
Contact Title:	MANAGER
EPA Region:	04
Land Type:	Private
Federal Waste Generator Description:	Not a generator, verified
Non-Notifier:	X
Biennial Report Cycle:	Not reported
Accessibility:	Not reported
Active Site Indicator:	Not reported
State District Owner:	FI
State District:	CD
Mailing Address:	4001 W SILVER SPRINGS BLVD
Mailing City,State,Zip:	OCALA, FL 34482-4048
Owner Name:	True Friends Llc
Owner Type:	Private
Operator Name:	True Friends Llc
Operator Type:	Private
Short-Term Generator Activity:	No
Importer Activity:	No
Mixed Waste Generator:	No
Transporter Activity:	No
Transfer Facility Activity:	No
Recycler Activity with Storage:	No
Small Quantity On-Site Burner Exemption:	No
Smelting Melting and Refining Furnace Exemption:	No
Underground Injection Control:	No
Off-Site Waste Receipt:	No
Universal Waste Indicator:	No
Universal Waste Destination Facility:	No
Federal Universal Waste:	No
Active Site State-Reg Handler:	---
Federal Facility Indicator:	Not reported
Hazardous Secondary Material Indicator:	NN
Sub-Part K Indicator:	Not reported
2018 GPRA Permit Baseline:	Not on the Baseline
2018 GPRA Renewals Baseline:	Not on the Baseline
202 GPRA Corrective Action Baseline:	No
Subject to Corrective Action Universe:	No
Non-TSDFs Where RCRA CA has Been Imposed Universe:	No
Corrective Action Priority Ranking:	No NCAPS ranking
Environmental Control Indicator:	No
Institutional Control Indicator:	No
Human Exposure Controls Indicator:	N/A
Groundwater Controls Indicator:	N/A
Significant Non-Complier Universe:	No
Unaddressed Significant Non-Complier Universe:	No
Addressed Significant Non-Complier Universe:	No
Significant Non-Complier With a Compliance Schedule Universe:	No
Financial Assurance Required:	Not reported
Handler Date of Last Change:	20180223

Map ID  
Direction  
Distance  
Elevation

MAP FINDINGS

Site

Database(s)

EDR ID Number  
EPA ID Number

**CLASSIC OAKS VILLAGE MHP LLC (Continued)**

**1023675664**

Recognized Trader-Importer: No  
Recognized Trader-Exporter: No  
Importer of Spent Lead Acid Batteries: No  
Exporter of Spent Lead Acid Batteries: No  
Recycler Activity Without Storage: No  
Manifest Broker: No  
Sub-Part P Indicator: No

Handler - Owner Operator:

Owner/Operator Indicator: Owner  
Owner/Operator Name: TRUE FRIENDS LLC  
Legal Status: Private  
Date Became Current: 20161202  
Date Ended Current: Not reported  
Owner/Operator Address: 4001 W SILVER SPRINGS BLVD  
Owner/Operator City,State,Zip: OCALA, FL 34482-0000  
Owner/Operator Telephone: Not reported  
Owner/Operator Telephone Ext: Not reported  
Owner/Operator Fax: Not reported  
Owner/Operator Email: Not reported

Owner/Operator Indicator: Operator  
Owner/Operator Name: TRUE FRIENDS LLC  
Legal Status: Private  
Date Became Current: 20161202  
Date Ended Current: Not reported  
Owner/Operator Address: 4001 W SILVER SPRINGS BLVD  
Owner/Operator City,State,Zip: OCALA, FL 34482-0000  
Owner/Operator Telephone: Not reported  
Owner/Operator Telephone Ext: Not reported  
Owner/Operator Fax: Not reported  
Owner/Operator Email: Not reported

Historic Generators:

Receive Date: 20161201  
Handler Name: CLASSIC OAKS VILLAGE MHP LLC  
Federal Waste Generator Description: Not a generator, verified  
State District Owner: FL  
Large Quantity Handler of Universal Waste: No  
Recognized Trader Importer: No  
Recognized Trader Exporter: No  
Spent Lead Acid Battery Importer: No  
Spent Lead Acid Battery Exporter: No  
Current Record: Yes  
Non Storage Recycler Activity: Not reported  
Electronic Manifest Broker: Not reported

List of NAICS Codes and Descriptions:

NAICS Code: 721211  
NAICS Description: RV (RECREATIONAL VEHICLE) PARKS AND CAMPGROUNDS

Has the Facility Received Notices of Violations:

Found Violation: No  
Agency Which Determined Violation: Not reported

Map ID  
Direction  
Distance  
Elevation

MAP FINDINGS

Site

Database(s)

EDR ID Number  
EPA ID Number

**CLASSIC OAKS VILLAGE MHP LLC (Continued)**

**1023675664**

Violation Short Description: Not reported  
Date Violation was Determined: Not reported  
Actual Return to Compliance Date: Not reported  
Return to Compliance Qualifier: Not reported  
Violation Responsible Agency: Not reported  
Scheduled Compliance Date: Not reported  
Enforcement Identifier: Not reported  
Date of Enforcement Action: Not reported  
Enforcement Responsible Agency: Not reported  
Enforcement Docket Number: Not reported  
Enforcement Attorney: Not reported  
Corrective Action Component: Not reported  
Appeal Initiated Date: Not reported  
Appeal Resolution Date: Not reported  
Disposition Status Date: Not reported  
Disposition Status: Not reported  
Disposition Status Description: Not reported  
Consent/Final Order Sequence Number: Not reported  
Consent/Final Order Respondent Name: Not reported  
Consent/Final Order Lead Agency: Not reported  
Enforcement Type: Not reported  
Enforcement Responsible Person: Not reported  
Enforcement Responsible Sub-Organization: Not reported  
SEP Sequence Number: Not reported  
SEP Expenditure Amount: Not reported  
SEP Scheduled Completion Date: Not reported  
SEP Actual Date: Not reported  
SEP Defaulted Date: Not reported  
SEP Type: Not reported  
SEP Type Description: Not reported  
Proposed Amount: Not reported  
Final Monetary Amount: Not reported  
Paid Amount: Not reported  
Final Count: Not reported  
Final Amount: Not reported

**Evaluation Action Summary:**

Evaluation Date: 20161201  
Evaluation Responsible Agency: State  
Found Violation: No  
Evaluation Type Description: COMPLIANCE EVALUATION INSPECTION ON-SITE  
Evaluation Responsible Person Identifier: ZRW  
Evaluation Responsible Sub-Organization: CD  
Actual Return to Compliance Date: Not reported  
Scheduled Compliance Date: Not reported  
Date of Request: Not reported  
Date Response Received: Not reported  
Request Agency: Not reported  
Former Citation: Not reported



Map ID  
 Direction  
 Distance  
 Elevation

MAP FINDINGS

Site

Database(s)

EDR ID Number  
 EPA ID Number

**AJ198**     **HALLS SHELL SERVICE**  
**East**     **3420 SW BROADWAY**  
**< 1/8**     **OCALA, FL 32670**  
**0.103 mi.**  
**546 ft.**     **Site 3 of 4 in cluster AJ**

**EDR Hist Auto**     **1020584662**  
**N/A**

**Actual:**     EDR Hist Auto  
**71 ft.**

<b>Focus Map:</b> <b>10</b>	<b>Year:</b>	<b>Name:</b>	<b>Type:</b>
	1972	HALLS SHELL SERVICE	Gasoline Service Stations
	1973	HALLS SHELL SERVICE	Gasoline Service Stations
	1974	HALLS SHELL SERVICE	Gasoline Service Stations
	1975	HALLS SHELL SERVICE	Gasoline Service Stations
	1976	HALLS SHELL SERVICE	Gasoline Service Stations
	1977	HALLS SHELL SERVICE	Gasoline Service Stations

**AJ199**     **APEC CITGO**  
**East**     **3420 SW BROADWAY ST**  
**< 1/8**     **OCALA, FL 34474**  
**0.103 mi.**  
**546 ft.**     **Site 4 of 4 in cluster AJ**

**RCRA-VSQQ**     **1014466335**  
**FLT020069977**

**Actual:**     RCRA Listings:  
**71 ft.**     Date Form Received by Agency:

<b>Focus Map:</b> <b>10</b>	Handler Name:	Apec Citgo
	Handler Address:	3420 SW BROADWAY ST
	Handler City,State,Zip:	OCALA, FL 34474
	EPA ID:	FLT020069977
	Contact Name:	Not reported
	Contact Address:	Not reported
	Contact City,State,Zip:	Not reported
	Contact Telephone:	Not reported
	Contact Fax:	Not reported
	Contact Email:	Not reported
	Contact Title:	Not reported
	EPA Region:	04
	Land Type:	Other
	Federal Waste Generator Description:	Conditionally Exempt Small Quantity Generator
	Non-Notifier:	Not reported
	Biennial Report Cycle:	Not reported
	Accessibility:	Not reported
	Active Site Indicator:	Handler Activities
	State District Owner:	FL
	State District:	SW
	Mailing Address:	Not reported
	Mailing City,State,Zip:	Not reported
	Owner Name:	Not reported
	Owner Type:	Not reported
	Operator Name:	Not reported
	Operator Type:	Not reported
Short-Term Generator Activity:	Yes	
Importer Activity:	No	
Mixed Waste Generator:	No	
Transporter Activity:	No	
Transfer Facility Activity:	No	
Recycler Activity with Storage:	No	
Small Quantity On-Site Burner Exemption:	No	
Smelting Melting and Refining Furnace Exemption:	No	
Underground Injection Control:	No	
Off-Site Waste Receipt:	No	

Map ID  
 Direction  
 Distance  
 Elevation

MAP FINDINGS

Site

Database(s)

EDR ID Number  
 EPA ID Number

**APEC CITGO (Continued)**

**1014466335**

Universal Waste Indicator:	No
Universal Waste Destination Facility:	No
Federal Universal Waste:	No
Active Site State-Reg Handler:	---
Federal Facility Indicator:	Not reported
Hazardous Secondary Material Indicator:	NN
Sub-Part K Indicator:	Not reported
2018 GPRC Permit Baseline:	Not on the Baseline
2018 GPRC Renewals Baseline:	Not on the Baseline
202 GPRC Corrective Action Baseline:	No
Subject to Corrective Action Universe:	No
Non-TSDFs Where RCRA CA has Been Imposed Universe:	No
Corrective Action Priority Ranking:	No NCAPS ranking
Environmental Control Indicator:	No
Institutional Control Indicator:	No
Human Exposure Controls Indicator:	N/A
Groundwater Controls Indicator:	N/A
Significant Non-Complier Universe:	No
Unaddressed Significant Non-Complier Universe:	No
Addressed Significant Non-Complier Universe:	No
Significant Non-Complier With a Compliance Schedule Universe:	No
Financial Assurance Required:	Not reported
Handler Date of Last Change:	20110623
Recognized Trader-Importer:	No
Recognized Trader-Exporter:	No
Importer of Spent Lead Acid Batteries:	No
Exporter of Spent Lead Acid Batteries:	No
Recycler Activity Without Storage:	Not reported
Manifest Broker:	Not reported
Sub-Part P Indicator:	No

Historic Generators:

Receive Date:	20020318
Handler Name:	APEC CITGO
Federal Waste Generator Description:	Conditionally Exempt Small Quantity Generator
State District Owner:	FI
Large Quantity Handler of Universal Waste:	No
Recognized Trader Importer:	No
Recognized Trader Exporter:	No
Spent Lead Acid Battery Importer:	No
Spent Lead Acid Battery Exporter:	No
Current Record:	Yes
Non Storage Recycler Activity:	Not reported
Electronic Manifest Broker:	Not reported

List of NAICS Codes and Descriptions:

NAICS Codes:	No NAICS Codes Found
--------------	----------------------

Facility Has Received Notices of Violations:

Violations:	No Violations Found
-------------	---------------------

Evaluation Action Summary:

Evaluations:	No Evaluations Found
--------------	----------------------

Map ID  
Direction  
Distance  
Elevation

MAP FINDINGS

Site

Database(s)

EDR ID Number  
EPA ID Number

200  
West  
< 1/8  
0.104 mi.  
550 ft.

**DAYMON SHIRLEY**  
6897 NW 44TH AVE  
OCALA, FL 34482

EDR Hist Cleaner 1018460031  
N/A

Actual: EDR Hist Cleaner  
70 ft.

Focus Map:  
3

Year: Name:  
2002 DAYMON SHIRLEY  
2003 DAYMON SHIRLEY  
2010 DAYMON SHIRLEY  
2011 DAYMON SHIRLEY

Type:  
Garment Pressing  
Garment Pressing  
Garment Pressing  
Garment Pressing

AM201  
East  
< 1/8  
0.112 mi.  
594 ft.

**INTER STATE CITGO**  
3420 W SILVER SPRNG BLVD  
OCALA, FL 34475

EDR Hist Auto 1022028524  
N/A

Site 1 of 2 in cluster AM

Actual: EDR Hist Auto  
71 ft.

Focus Map:  
10

Year: Name:  
2008 INTER STATE CITGO  
2009 INTER STATE CITGO  
2013 GAS STATION MANAGEMENT INC  
2014 GAS STATION MANAGEMENT INC

Type:  
Gasoline Service Stations, NEC  
Gasoline Service Stations, NEC  
Business Management  
Business Management

AM202  
East  
< 1/8  
0.112 mi.  
594 ft.

**MOBIL-INTERSTATE #165**  
3420 W SILVER SPRINGS BLVD  
OCALA, FL 34470

FL UST U001361220  
FL Financial Assurance N/A

Site 2 of 2 in cluster AM

Actual: UST:  
71 ft.

Focus Map:  
10

Facility ID: 8511332  
Name: MOBIL-INTERSTATE #165  
Address: 3420 W SILVER SPRINGS BLVD  
City,State,Zip: Ocala, FL 34470  
Facility Phone: 8136814279  
Facility Status: OPEN  
Facility Type: A  
Type Description: Retail Station  
Depco: C  
Region: STATE  
Positioning Method: AGPS  
Latitude/Longitude: 29 11 22 / 82 10 38

UST:

Tank ID: 1  
Tank Capacity: 6000  
Tank Location: UNDERGROUND  
Tank Status: B  
Status Date: Not reported  
Install Date: 7/1/1965  
Substance: B  
Content Description: Unleaded Gas  
Vessel Indicator: TANK  
DEP Contractor: C

Map ID  
Direction  
Distance  
Elevation

MAP FINDINGS

Site

Database(s)

EDR ID Number  
EPA ID Number

**MOBIL-INTERSTATE #165 (Continued)**

**U001361220**

Owner:

Owner ID: 922  
Owner Name: AUTOMATED PETROLEUM & ENERGY CO INC (APEC)  
Owner Address: PO BOX 1110  
Owner Address 2: ATTN: STORAGE TANK REGIS  
Owner City,State,Zip: Brandon, FL 33509  
Owner Contact: BILL MCKNIGHT | RICK HERWEH  
Owner Phone: 8136814279

Construction:

Tank ID: 4  
Construction Category: C  
Construction Description: Steel

Tank ID: 4  
Construction Category: A  
Construction Description: Ball check valve

Tank ID: 4  
Construction Category: O  
Construction Description: Tight fill

Tank ID: 4  
Construction Category: R  
Construction Description: Double wall - tank jacket

Tank ID: 4  
Construction Category: M  
Construction Description: Spill containment bucket

Tank ID: 5  
Construction Category: C  
Construction Description: Steel

Tank ID: 5  
Construction Category: A  
Construction Description: Ball check valve

Tank ID: 5  
Construction Category: O  
Construction Description: Tight fill

Tank ID: 5  
Construction Category: R  
Construction Description: Double wall - tank jacket

Tank ID: 5  
Construction Category: M  
Construction Description: Spill containment bucket

Tank ID: 6  
Construction Category: C  
Construction Description: Steel

Tank ID: 6  
Construction Category: A

Map ID  
Direction  
Distance  
Elevation

MAP FINDINGS

Site

Database(s)

EDR ID Number  
EPA ID Number

**MOBIL-INTERSTATE #165 (Continued)**

**U001361220**

Construction Description:	Ball check valve
Tank ID:	6
Construction Category:	O
Construction Description:	Tight fill
Tank ID:	6
Construction Category:	R
Construction Description:	Double wall - tank jacket
Tank ID:	6
Construction Category:	M
Construction Description:	Spill containment bucket
Piping:	
Tank ID:	4
Piping Category:	K
Piping Description:	Dispenser liners
Tank ID:	4
Piping Category:	N
Piping Description:	Approved synthetic material
Tank ID:	4
Piping Category:	M
Piping Description:	Double wall - pipe jacket
Tank ID:	4
Piping Category:	J
Piping Description:	Pressurized piping system
Tank ID:	5
Piping Category:	N
Piping Description:	Approved synthetic material
Tank ID:	5
Piping Category:	M
Piping Description:	Double wall - pipe jacket
Tank ID:	5
Piping Category:	J
Piping Description:	Pressurized piping system
Tank ID:	5
Piping Category:	K
Piping Description:	Dispenser liners
Tank ID:	6
Piping Category:	N
Piping Description:	Approved synthetic material
Tank ID:	6
Piping Category:	M
Piping Description:	Double wall - pipe jacket
Tank ID:	6
Piping Category:	J

Map ID  
Direction  
Distance  
Elevation

MAP FINDINGS

Site

Database(s)

EDR ID Number  
EPA ID Number

**MOBIL-INTERSTATE #165 (Continued)**

**U001361220**

Piping Description:	Pressurized piping system
Tank ID:	6
Piping Category:	K
Piping Description:	Dispenser liners
Monitoring:	
Tank ID:	4
Petro Monitoring Category:	F
Monitoring Description:	Monitor dbl wall tank space
Tank ID:	4
Petro Monitoring Category:	H
Monitoring Description:	Mechanical line leak detector
Tank ID:	4
Petro Monitoring Category:	2
Monitoring Description:	Visual inspect pipe sumps
Tank ID:	4
Petro Monitoring Category:	4
Monitoring Description:	Visual inspect dispenser liners
Tank ID:	5
Petro Monitoring Category:	F
Monitoring Description:	Monitor dbl wall tank space
Tank ID:	5
Petro Monitoring Category:	H
Monitoring Description:	Mechanical line leak detector
Tank ID:	5
Petro Monitoring Category:	2
Monitoring Description:	Visual inspect pipe sumps
Tank ID:	5
Petro Monitoring Category:	4
Monitoring Description:	Visual inspect dispenser liners
Tank ID:	6
Petro Monitoring Category:	2
Monitoring Description:	Visual inspect pipe sumps
Tank ID:	6
Petro Monitoring Category:	4
Monitoring Description:	Visual inspect dispenser liners
Tank ID:	6
Petro Monitoring Category:	F
Monitoring Description:	Monitor dbl wall tank space
Tank ID:	6
Petro Monitoring Category:	H
Monitoring Description:	Mechanical line leak detector
Tank ID:	Not reported

Map ID  
Direction  
Distance  
Elevation

MAP FINDINGS

Site

Database(s)

EDR ID Number  
EPA ID Number

**MOBIL-INTERSTATE #165 (Continued)**

**U001361220**

Tank Capacity:	10000
Tank Location:	UNDERGROUND
Tank Status:	B
Status Date:	01/01/2002
Install Date:	5/1/1988
Substance:	B
Content Description:	Unleaded Gas
Vessel Indicator:	TANK
DEP Contractor:	C
Owner:	
Owner ID:	922
Owner Name:	AUTOMATED PETROLEUM & ENERGY CO INC (APEC)
Owner Address:	PO BOX 1110
Owner Address 2:	ATTN: STORAGE TANK REGIS
Owner City,State,Zip:	Brandon, FL 33509
Owner Contact:	BILL MCKNIGHT   RICK HERWEH
Owner Phone:	8136814279
Construction:	
Tank ID:	4
Construction Category:	C
Construction Description:	Steel
Tank ID:	4
Construction Category:	A
Construction Description:	Ball check valve
Tank ID:	4
Construction Category:	O
Construction Description:	Tight fill
Tank ID:	4
Construction Category:	R
Construction Description:	Double wall - tank jacket
Tank ID:	4
Construction Category:	M
Construction Description:	Spill containment bucket
Tank ID:	5
Construction Category:	C
Construction Description:	Steel
Tank ID:	5
Construction Category:	A
Construction Description:	Ball check valve
Tank ID:	5
Construction Category:	O
Construction Description:	Tight fill
Tank ID:	5
Construction Category:	R
Construction Description:	Double wall - tank jacket
Tank ID:	5

Map ID  
Direction  
Distance  
Elevation

MAP FINDINGS

Site

Database(s)

EDR ID Number  
EPA ID Number

**MOBIL-INTERSTATE #165 (Continued)**

**U001361220**

Construction Category:	M
Construction Description:	Spill containment bucket
Tank ID:	6
Construction Category:	C
Construction Description:	Steel
Tank ID:	6
Construction Category:	A
Construction Description:	Ball check valve
Tank ID:	6
Construction Category:	O
Construction Description:	Tight fill
Tank ID:	6
Construction Category:	R
Construction Description:	Double wall - tank jacket
Tank ID:	6
Construction Category:	M
Construction Description:	Spill containment bucket
Piping:	
Tank ID:	4
Piping Category:	K
Piping Description:	Dispenser liners
Tank ID:	4
Piping Category:	N
Piping Description:	Approved synthetic material
Tank ID:	4
Piping Category:	M
Piping Description:	Double wall - pipe jacket
Tank ID:	4
Piping Category:	J
Piping Description:	Pressurized piping system
Tank ID:	5
Piping Category:	N
Piping Description:	Approved synthetic material
Tank ID:	5
Piping Category:	M
Piping Description:	Double wall - pipe jacket
Tank ID:	5
Piping Category:	J
Piping Description:	Pressurized piping system
Tank ID:	5
Piping Category:	K
Piping Description:	Dispenser liners
Tank ID:	6



Map ID  
Direction  
Distance  
Elevation

MAP FINDINGS

Site

Database(s)

EDR ID Number  
EPA ID Number

**MOBIL-INTERSTATE #165 (Continued)**

**U001361220**

Piping Category:	N
Piping Description:	Approved synthetic material
Tank ID:	6
Piping Category:	M
Piping Description:	Double wall - pipe jacket
Tank ID:	6
Piping Category:	J
Piping Description:	Pressurized piping system
Tank ID:	6
Piping Category:	K
Piping Description:	Dispenser liners
Monitoring:	
Tank ID:	4
Petro Monitoring Category:	F
Monitoring Description:	Monitor dbl wall tank space
Tank ID:	4
Petro Monitoring Category:	H
Monitoring Description:	Mechanical line leak detector
Tank ID:	4
Petro Monitoring Category:	2
Monitoring Description:	Visual inspect pipe sumps
Tank ID:	4
Petro Monitoring Category:	4
Monitoring Description:	Visual inspect dispenser liners
Tank ID:	5
Petro Monitoring Category:	F
Monitoring Description:	Monitor dbl wall tank space
Tank ID:	5
Petro Monitoring Category:	H
Monitoring Description:	Mechanical line leak detector
Tank ID:	5
Petro Monitoring Category:	2
Monitoring Description:	Visual inspect pipe sumps
Tank ID:	5
Petro Monitoring Category:	4
Monitoring Description:	Visual inspect dispenser liners
Tank ID:	6
Petro Monitoring Category:	2
Monitoring Description:	Visual inspect pipe sumps
Tank ID:	6
Petro Monitoring Category:	4
Monitoring Description:	Visual inspect dispenser liners
Tank ID:	6

Map ID  
Direction  
Distance  
Elevation

MAP FINDINGS

Site

Database(s)

EDR ID Number  
EPA ID Number

**MOBIL-INTERSTATE #165 (Continued)**

**U001361220**

Petro Monitoring Category: F  
Monitoring Description: Monitor dbl wall tank space

Tank ID: 6  
Petro Monitoring Category: H  
Monitoring Description: Mechanical line leak detector

Tank ID: 2  
Tank Capacity: 6000  
Tank Location: UNDERGROUND  
Tank Status: B  
Status Date: Not reported  
Install Date: 7/1/1965  
Substance: A  
Content Description: Leaded Gas  
Vessel Indicator: TANK  
DEP Contractor: C

Owner:  
Owner ID: 922  
Owner Name: AUTOMATED PETROLEUM & ENERGY CO INC (APEC)  
Owner Address: PO BOX 1110  
Owner Address 2: ATTN: STORAGE TANK REGIS  
Owner City,State,Zip: Brandon, FL 33509  
Owner Contact: BILL MCKNIGHT | RICK HERWEH  
Owner Phone: 8136814279

Construction:  
Tank ID: 4  
Construction Category: C  
Construction Description: Steel

Tank ID: 4  
Construction Category: A  
Construction Description: Ball check valve

Tank ID: 4  
Construction Category: O  
Construction Description: Tight fill

Tank ID: 4  
Construction Category: R  
Construction Description: Double wall - tank jacket

Tank ID: 4  
Construction Category: M  
Construction Description: Spill containment bucket

Tank ID: 5  
Construction Category: C  
Construction Description: Steel

Tank ID: 5  
Construction Category: A  
Construction Description: Ball check valve

Map ID  
Direction  
Distance  
Elevation

MAP FINDINGS

Site

Database(s)

EDR ID Number  
EPA ID Number

**MOBIL-INTERSTATE #165 (Continued)**

**U001361220**

Tank ID:	5
Construction Category:	O
Construction Description:	Tight fill
Tank ID:	5
Construction Category:	R
Construction Description:	Double wall - tank jacket
Tank ID:	5
Construction Category:	M
Construction Description:	Spill containment bucket
Tank ID:	6
Construction Category:	C
Construction Description:	Steel
Tank ID:	6
Construction Category:	A
Construction Description:	Ball check valve
Tank ID:	6
Construction Category:	O
Construction Description:	Tight fill
Tank ID:	6
Construction Category:	R
Construction Description:	Double wall - tank jacket
Tank ID:	6
Construction Category:	M
Construction Description:	Spill containment bucket
Piping:	
Tank ID:	4
Piping Category:	K
Piping Description:	Dispenser liners
Tank ID:	4
Piping Category:	N
Piping Description:	Approved synthetic material
Tank ID:	4
Piping Category:	M
Piping Description:	Double wall - pipe jacket
Tank ID:	4
Piping Category:	J
Piping Description:	Pressurized piping system
Tank ID:	5
Piping Category:	N
Piping Description:	Approved synthetic material
Tank ID:	5
Piping Category:	M
Piping Description:	Double wall - pipe jacket

Map ID  
Direction  
Distance  
Elevation

MAP FINDINGS

Site

Database(s)

EDR ID Number  
EPA ID Number

**MOBIL-INTERSTATE #165 (Continued)**

**U001361220**

Tank ID:	5
Piping Category:	J
Piping Description:	Pressurized piping system
Tank ID:	5
Piping Category:	K
Piping Description:	Dispenser liners
Tank ID:	6
Piping Category:	N
Piping Description:	Approved synthetic material
Tank ID:	6
Piping Category:	M
Piping Description:	Double wall - pipe jacket
Tank ID:	6
Piping Category:	J
Piping Description:	Pressurized piping system
Tank ID:	6
Piping Category:	K
Piping Description:	Dispenser liners
Monitoring:	
Tank ID:	4
Petro Monitoring Category:	F
Monitoring Description:	Monitor dbl wall tank space
Tank ID:	4
Petro Monitoring Category:	H
Monitoring Description:	Mechanical line leak detector
Tank ID:	4
Petro Monitoring Category:	2
Monitoring Description:	Visual inspect pipe sumps
Tank ID:	4
Petro Monitoring Category:	4
Monitoring Description:	Visual inspect dispenser liners
Tank ID:	5
Petro Monitoring Category:	F
Monitoring Description:	Monitor dbl wall tank space
Tank ID:	5
Petro Monitoring Category:	H
Monitoring Description:	Mechanical line leak detector
Tank ID:	5
Petro Monitoring Category:	2
Monitoring Description:	Visual inspect pipe sumps
Tank ID:	5
Petro Monitoring Category:	4
Monitoring Description:	Visual inspect dispenser liners

Map ID  
Direction  
Distance  
Elevation

MAP FINDINGS

Site

Database(s)

EDR ID Number  
EPA ID Number

**MOBIL-INTERSTATE #165 (Continued)**

**U001361220**

Tank ID:	6
Petro Monitoring Category:	2
Monitoring Description:	Visual inspect pipe sumps
Tank ID:	6
Petro Monitoring Category:	4
Monitoring Description:	Visual inspect dispenser liners
Tank ID:	6
Petro Monitoring Category:	F
Monitoring Description:	Monitor dbl wall tank space
Tank ID:	6
Petro Monitoring Category:	H
Monitoring Description:	Mechanical line leak detector
Tank ID:	Not reported
Tank Capacity:	10000
Tank Location:	UNDERGROUND
Tank Status:	B
Status Date:	01/01/2002
Install Date:	5/1/1988
Substance:	B
Content Description:	Unleaded Gas
Vessel Indicator:	TANK
DEP Contractor:	C
Owner:	
Owner ID:	922
Owner Name:	AUTOMATED PETROLEUM & ENERGY CO INC (APEC)
Owner Address:	PO BOX 1110
Owner Address 2:	ATTN: STORAGE TANK REGIS
Owner City,State,Zip:	Brandon, FL 33509
Owner Contact:	BILL MCKNIGHT   RICK HERWEH
Owner Phone:	8136814279
Construction:	
Tank ID:	4
Construction Category:	C
Construction Description:	Steel
Tank ID:	4
Construction Category:	A
Construction Description:	Ball check valve
Tank ID:	4
Construction Category:	O
Construction Description:	Tight fill
Tank ID:	4
Construction Category:	R
Construction Description:	Double wall - tank jacket
Tank ID:	4
Construction Category:	M
Construction Description:	Spill containment bucket

Map ID  
Direction  
Distance  
Elevation

MAP FINDINGS

Site

Database(s)

EDR ID Number  
EPA ID Number

**MOBIL-INTERSTATE #165 (Continued)**

**U001361220**

Tank ID:	5
Construction Category:	C
Construction Description:	Steel
Tank ID:	5
Construction Category:	A
Construction Description:	Ball check valve
Tank ID:	5
Construction Category:	O
Construction Description:	Tight fill
Tank ID:	5
Construction Category:	R
Construction Description:	Double wall - tank jacket
Tank ID:	5
Construction Category:	M
Construction Description:	Spill containment bucket
Tank ID:	6
Construction Category:	C
Construction Description:	Steel
Tank ID:	6
Construction Category:	A
Construction Description:	Ball check valve
Tank ID:	6
Construction Category:	O
Construction Description:	Tight fill
Tank ID:	6
Construction Category:	R
Construction Description:	Double wall - tank jacket
Tank ID:	6
Construction Category:	M
Construction Description:	Spill containment bucket
Piping:	
Tank ID:	4
Piping Category:	K
Piping Description:	Dispenser liners
Tank ID:	4
Piping Category:	N
Piping Description:	Approved synthetic material
Tank ID:	4
Piping Category:	M
Piping Description:	Double wall - pipe jacket
Tank ID:	4
Piping Category:	J
Piping Description:	Pressurized piping system

Map ID  
Direction  
Distance  
Elevation

MAP FINDINGS

Site

Database(s)

EDR ID Number  
EPA ID Number

**MOBIL-INTERSTATE #165 (Continued)**

**U001361220**

Tank ID:	5
Piping Category:	N
Piping Description:	Approved synthetic material
Tank ID:	5
Piping Category:	M
Piping Description:	Double wall - pipe jacket
Tank ID:	5
Piping Category:	J
Piping Description:	Pressurized piping system
Tank ID:	5
Piping Category:	K
Piping Description:	Dispenser liners
Tank ID:	6
Piping Category:	N
Piping Description:	Approved synthetic material
Tank ID:	6
Piping Category:	M
Piping Description:	Double wall - pipe jacket
Tank ID:	6
Piping Category:	J
Piping Description:	Pressurized piping system
Tank ID:	6
Piping Category:	K
Piping Description:	Dispenser liners
Monitoring:	
Tank ID:	4
Petro Monitoring Category:	F
Monitoring Description:	Monitor dbl wall tank space
Tank ID:	4
Petro Monitoring Category:	H
Monitoring Description:	Mechanical line leak detector
Tank ID:	4
Petro Monitoring Category:	2
Monitoring Description:	Visual inspect pipe sumps
Tank ID:	4
Petro Monitoring Category:	4
Monitoring Description:	Visual inspect dispenser liners
Tank ID:	5
Petro Monitoring Category:	F
Monitoring Description:	Monitor dbl wall tank space
Tank ID:	5
Petro Monitoring Category:	H
Monitoring Description:	Mechanical line leak detector

Map ID  
Direction  
Distance  
Elevation

MAP FINDINGS

Site

Database(s)

EDR ID Number  
EPA ID Number

**MOBIL-INTERSTATE #165 (Continued)**

**U001361220**

Tank ID:	5
Petro Monitoring Category:	2
Monitoring Description:	Visual inspect pipe sumps
Tank ID:	5
Petro Monitoring Category:	4
Monitoring Description:	Visual inspect dispenser liners
Tank ID:	6
Petro Monitoring Category:	2
Monitoring Description:	Visual inspect pipe sumps
Tank ID:	6
Petro Monitoring Category:	4
Monitoring Description:	Visual inspect dispenser liners
Tank ID:	6
Petro Monitoring Category:	F
Monitoring Description:	Monitor dbl wall tank space
Tank ID:	6
Petro Monitoring Category:	H
Monitoring Description:	Mechanical line leak detector
Tank ID:	3
Tank Capacity:	6000
Tank Location:	UNDERGROUND
Tank Status:	B
Status Date:	Not reported
Install Date:	7/1/1972
Substance:	B
Content Description:	Unleaded Gas
Vessel Indicator:	TANK
DEP Contractor:	C
Owner:	
Owner ID:	922
Owner Name:	AUTOMATED PETROLEUM & ENERGY CO INC (APEC)
Owner Address:	PO BOX 1110
Owner Address 2:	ATTN: STORAGE TANK REGIS
Owner City,State,Zip:	Brandon, FL 33509
Owner Contact:	BILL MCKNIGHT   RICK HERWEH
Owner Phone:	8136814279
Construction:	
Tank ID:	4
Construction Category:	C
Construction Description:	Steel
Tank ID:	4
Construction Category:	A
Construction Description:	Ball check valve
Tank ID:	4
Construction Category:	O
Construction Description:	Tight fill



Map ID  
Direction  
Distance  
Elevation

MAP FINDINGS

Site

Database(s)

EDR ID Number  
EPA ID Number

**MOBIL-INTERSTATE #165 (Continued)**

**U001361220**

Tank ID:	4
Construction Category:	R
Construction Description:	Double wall - tank jacket
Tank ID:	4
Construction Category:	M
Construction Description:	Spill containment bucket
Tank ID:	5
Construction Category:	C
Construction Description:	Steel
Tank ID:	5
Construction Category:	A
Construction Description:	Ball check valve
Tank ID:	5
Construction Category:	O
Construction Description:	Tight fill
Tank ID:	5
Construction Category:	R
Construction Description:	Double wall - tank jacket
Tank ID:	5
Construction Category:	M
Construction Description:	Spill containment bucket
Tank ID:	6
Construction Category:	C
Construction Description:	Steel
Tank ID:	6
Construction Category:	A
Construction Description:	Ball check valve
Tank ID:	6
Construction Category:	O
Construction Description:	Tight fill
Tank ID:	6
Construction Category:	R
Construction Description:	Double wall - tank jacket
Tank ID:	6
Construction Category:	M
Construction Description:	Spill containment bucket
Piping:	
Tank ID:	4
Piping Category:	K
Piping Description:	Dispenser liners
Tank ID:	4
Piping Category:	N
Piping Description:	Approved synthetic material

Map ID  
 Direction  
 Distance  
 Elevation

MAP FINDINGS

Site

Database(s)

EDR ID Number  
 EPA ID Number

**MOBIL-INTERSTATE #165 (Continued)**

**U001361220**

Tank ID:	4
Piping Category:	M
Piping Description:	Double wall - pipe jacket
Tank ID:	4
Piping Category:	J
Piping Description:	Pressurized piping system
Tank ID:	5
Piping Category:	N
Piping Description:	Approved synthetic material
Tank ID:	5
Piping Category:	M
Piping Description:	Double wall - pipe jacket
Tank ID:	5
Piping Category:	J
Piping Description:	Pressurized piping system
Tank ID:	5
Piping Category:	K
Piping Description:	Dispenser liners
Tank ID:	6
Piping Category:	N
Piping Description:	Approved synthetic material
Tank ID:	6
Piping Category:	M
Piping Description:	Double wall - pipe jacket
Tank ID:	6
Piping Category:	J
Piping Description:	Pressurized piping system
Tank ID:	6
Piping Category:	K
Piping Description:	Dispenser liners
Monitoring:	
Tank ID:	4
Petro Monitoring Category:	F
Monitoring Description:	Monitor dbl wall tank space
Tank ID:	4
Petro Monitoring Category:	H
Monitoring Description:	Mechanical line leak detector
Tank ID:	4
Petro Monitoring Category:	2
Monitoring Description:	Visual inspect pipe sumps
Tank ID:	4
Petro Monitoring Category:	4
Monitoring Description:	Visual inspect dispenser liners

Map ID  
Direction  
Distance  
Elevation

MAP FINDINGS

Site

Database(s)

EDR ID Number  
EPA ID Number

**MOBIL-INTERSTATE #165 (Continued)**

**U001361220**

Tank ID: 5  
Petro Monitoring Category: F  
Monitoring Description: Monitor dbl wall tank space

Tank ID: 5  
Petro Monitoring Category: H  
Monitoring Description: Mechanical line leak detector

Tank ID: 5  
Petro Monitoring Category: 2  
Monitoring Description: Visual inspect pipe sumps

Tank ID: 5  
Petro Monitoring Category: 4  
Monitoring Description: Visual inspect dispenser liners

Tank ID: 6  
Petro Monitoring Category: 2  
Monitoring Description: Visual inspect pipe sumps

Tank ID: 6  
Petro Monitoring Category: 4  
Monitoring Description: Visual inspect dispenser liners

Tank ID: 6  
Petro Monitoring Category: F  
Monitoring Description: Monitor dbl wall tank space

Tank ID: 6  
Petro Monitoring Category: H  
Monitoring Description: Mechanical line leak detector

Tank ID: Not reported  
Tank Capacity: 10000  
Tank Location: UNDERGROUND  
Tank Status: B  
Status Date: 01/01/2002  
Install Date: 5/1/1988  
Substance: B  
Content Description: Unleaded Gas  
Vessel Indicator: TANK  
DEP Contractor: C

Owner:  
Owner ID: 922  
Owner Name: AUTOMATED PETROLEUM & ENERGY CO INC (APEC)  
Owner Address: PO BOX 1110  
Owner Address 2: ATTN: STORAGE TANK REGIS  
Owner City,State,Zip: Brandon, FL 33509  
Owner Contact: BILL MCKNIGHT | RICK HERWEH  
Owner Phone: 8136814279

Construction:  
Tank ID: 4  
Construction Category: C  
Construction Description: Steel

Map ID  
Direction  
Distance  
Elevation

MAP FINDINGS

Site

Database(s)

EDR ID Number  
EPA ID Number

**MOBIL-INTERSTATE #165 (Continued)**

**U001361220**

Tank ID:	4
Construction Category:	A
Construction Description:	Ball check valve
Tank ID:	4
Construction Category:	O
Construction Description:	Tight fill
Tank ID:	4
Construction Category:	R
Construction Description:	Double wall - tank jacket
Tank ID:	4
Construction Category:	M
Construction Description:	Spill containment bucket
Tank ID:	5
Construction Category:	C
Construction Description:	Steel
Tank ID:	5
Construction Category:	A
Construction Description:	Ball check valve
Tank ID:	5
Construction Category:	O
Construction Description:	Tight fill
Tank ID:	5
Construction Category:	R
Construction Description:	Double wall - tank jacket
Tank ID:	5
Construction Category:	M
Construction Description:	Spill containment bucket
Tank ID:	6
Construction Category:	C
Construction Description:	Steel
Tank ID:	6
Construction Category:	A
Construction Description:	Ball check valve
Tank ID:	6
Construction Category:	O
Construction Description:	Tight fill
Tank ID:	6
Construction Category:	R
Construction Description:	Double wall - tank jacket
Tank ID:	6
Construction Category:	M
Construction Description:	Spill containment bucket

Map ID  
Direction  
Distance  
Elevation

MAP FINDINGS

Site

Database(s)

EDR ID Number  
EPA ID Number

**MOBIL-INTERSTATE #165 (Continued)**

**U001361220**

Piping:  
Tank ID: 4  
Piping Category: K  
Piping Description: Dispenser liners

Tank ID: 4  
Piping Category: N  
Piping Description: Approved synthetic material

Tank ID: 4  
Piping Category: M  
Piping Description: Double wall - pipe jacket

Tank ID: 4  
Piping Category: J  
Piping Description: Pressurized piping system

Tank ID: 5  
Piping Category: N  
Piping Description: Approved synthetic material

Tank ID: 5  
Piping Category: M  
Piping Description: Double wall - pipe jacket

Tank ID: 5  
Piping Category: J  
Piping Description: Pressurized piping system

Tank ID: 5  
Piping Category: K  
Piping Description: Dispenser liners

Tank ID: 6  
Piping Category: N  
Piping Description: Approved synthetic material

Tank ID: 6  
Piping Category: M  
Piping Description: Double wall - pipe jacket

Tank ID: 6  
Piping Category: J  
Piping Description: Pressurized piping system

Tank ID: 6  
Piping Category: K  
Piping Description: Dispenser liners

Monitoring:  
Tank ID: 4  
Petro Monitoring Category: F  
Monitoring Description: Monitor dbl wall tank space

Tank ID: 4  
Petro Monitoring Category: H

Map ID  
Direction  
Distance  
Elevation

MAP FINDINGS

Site

Database(s)

EDR ID Number  
EPA ID Number

**MOBIL-INTERSTATE #165 (Continued)**

**U001361220**

Monitoring Description:	Mechanical line leak detector
Tank ID:	4
Petro Monitoring Category:	2
Monitoring Description:	Visual inspect pipe sumps
Tank ID:	4
Petro Monitoring Category:	4
Monitoring Description:	Visual inspect dispenser liners
Tank ID:	5
Petro Monitoring Category:	F
Monitoring Description:	Monitor dbl wall tank space
Tank ID:	5
Petro Monitoring Category:	H
Monitoring Description:	Mechanical line leak detector
Tank ID:	5
Petro Monitoring Category:	2
Monitoring Description:	Visual inspect pipe sumps
Tank ID:	5
Petro Monitoring Category:	4
Monitoring Description:	Visual inspect dispenser liners
Tank ID:	6
Petro Monitoring Category:	2
Monitoring Description:	Visual inspect pipe sumps
Tank ID:	6
Petro Monitoring Category:	4
Monitoring Description:	Visual inspect dispenser liners
Tank ID:	6
Petro Monitoring Category:	F
Monitoring Description:	Monitor dbl wall tank space
Tank ID:	6
Petro Monitoring Category:	H
Monitoring Description:	Mechanical line leak detector
Tank ID:	4
Tank Capacity:	10000
Tank Location:	UNDERGROUND
Tank Status:	U
Status Date:	01/01/2002
Install Date:	1/1/2002
Substance:	B
Content Description:	Unleaded Gas
Vessel Indicator:	TANK
DEP Contractor:	C
Owner:	
Owner ID:	922
Owner Name:	AUTOMATED PETROLEUM & ENERGY CO INC (APEC)
Owner Address:	PO BOX 1110

Map ID  
Direction  
Distance  
Elevation

MAP FINDINGS

Site

Database(s)

EDR ID Number  
EPA ID Number

**MOBIL-INTERSTATE #165 (Continued)**

**U001361220**

Owner Address 2: ATTN: STORAGE TANK REGIS  
Owner City,State,Zip: Brandon, FL 33509  
Owner Contact: BILL MCKNIGHT | RICK HERWEH  
Owner Phone: 8136814279

Construction:

Tank ID: 4  
Construction Category: C  
Construction Description: Steel

Tank ID: 4  
Construction Category: A  
Construction Description: Ball check valve

Tank ID: 4  
Construction Category: O  
Construction Description: Tight fill

Tank ID: 4  
Construction Category: R  
Construction Description: Double wall - tank jacket

Tank ID: 4  
Construction Category: M  
Construction Description: Spill containment bucket

Tank ID: 5  
Construction Category: C  
Construction Description: Steel

Tank ID: 5  
Construction Category: A  
Construction Description: Ball check valve

Tank ID: 5  
Construction Category: O  
Construction Description: Tight fill

Tank ID: 5  
Construction Category: R  
Construction Description: Double wall - tank jacket

Tank ID: 5  
Construction Category: M  
Construction Description: Spill containment bucket

Tank ID: 6  
Construction Category: C  
Construction Description: Steel

Tank ID: 6  
Construction Category: A  
Construction Description: Ball check valve

Tank ID: 6  
Construction Category: O  
Construction Description: Tight fill

Map ID  
Direction  
Distance  
Elevation

MAP FINDINGS

Site

Database(s)

EDR ID Number  
EPA ID Number

**MOBIL-INTERSTATE #165 (Continued)**

**U001361220**

Tank ID: 6  
Construction Category: R  
Construction Description: Double wall - tank jacket

Tank ID: 6  
Construction Category: M  
Construction Description: Spill containment bucket

Piping:

Tank ID: 4  
Piping Category: K  
Piping Description: Dispenser liners

Tank ID: 4  
Piping Category: N  
Piping Description: Approved synthetic material

Tank ID: 4  
Piping Category: M  
Piping Description: Double wall - pipe jacket

Tank ID: 4  
Piping Category: J  
Piping Description: Pressurized piping system

Tank ID: 5  
Piping Category: N  
Piping Description: Approved synthetic material

Tank ID: 5  
Piping Category: M  
Piping Description: Double wall - pipe jacket

Tank ID: 5  
Piping Category: J  
Piping Description: Pressurized piping system

Tank ID: 5  
Piping Category: K  
Piping Description: Dispenser liners

Tank ID: 6  
Piping Category: N  
Piping Description: Approved synthetic material

Tank ID: 6  
Piping Category: M  
Piping Description: Double wall - pipe jacket

Tank ID: 6  
Piping Category: J  
Piping Description: Pressurized piping system

Tank ID: 6  
Piping Category: K  
Piping Description: Dispenser liners



Map ID  
Direction  
Distance  
Elevation

MAP FINDINGS

Site

Database(s)

EDR ID Number  
EPA ID Number

**MOBIL-INTERSTATE #165 (Continued)**

**U001361220**

Monitoring:  
Tank ID: 4  
Petro Monitoring Category: F  
Monitoring Description: Monitor dbl wall tank space

Tank ID: 4  
Petro Monitoring Category: H  
Monitoring Description: Mechanical line leak detector

Tank ID: 4  
Petro Monitoring Category: 2  
Monitoring Description: Visual inspect pipe sumps

Tank ID: 4  
Petro Monitoring Category: 4  
Monitoring Description: Visual inspect dispenser liners

Tank ID: 5  
Petro Monitoring Category: F  
Monitoring Description: Monitor dbl wall tank space

Tank ID: 5  
Petro Monitoring Category: H  
Monitoring Description: Mechanical line leak detector

Tank ID: 5  
Petro Monitoring Category: 2  
Monitoring Description: Visual inspect pipe sumps

Tank ID: 5  
Petro Monitoring Category: 4  
Monitoring Description: Visual inspect dispenser liners

Tank ID: 6  
Petro Monitoring Category: 2  
Monitoring Description: Visual inspect pipe sumps

Tank ID: 6  
Petro Monitoring Category: 4  
Monitoring Description: Visual inspect dispenser liners

Tank ID: 6  
Petro Monitoring Category: F  
Monitoring Description: Monitor dbl wall tank space

Tank ID: 6  
Petro Monitoring Category: H  
Monitoring Description: Mechanical line leak detector

Tank ID: 5  
Tank Capacity: 10000  
Tank Location: UNDERGROUND  
Tank Status: U  
Status Date: 01/01/2002  
Install Date: 1/1/2002  
Substance: B

Map ID  
Direction  
Distance  
Elevation

MAP FINDINGS

Site

Database(s)

EDR ID Number  
EPA ID Number

**MOBIL-INTERSTATE #165 (Continued)**

**U001361220**

Content Description:	Unleaded Gas
Vessel Indicator:	TANK
DEP Contractor:	C
Owner:	
Owner ID:	922
Owner Name:	AUTOMATED PETROLEUM & ENERGY CO INC (APEC)
Owner Address:	PO BOX 1110
Owner Address 2:	ATTN: STORAGE TANK REGIS
Owner City,State,Zip:	Brandon, FL 33509
Owner Contact:	BILL MCKNIGHT   RICK HERWEH
Owner Phone:	8136814279
Construction:	
Tank ID:	4
Construction Category:	C
Construction Description:	Steel
Tank ID:	4
Construction Category:	A
Construction Description:	Ball check valve
Tank ID:	4
Construction Category:	O
Construction Description:	Tight fill
Tank ID:	4
Construction Category:	R
Construction Description:	Double wall - tank jacket
Tank ID:	4
Construction Category:	M
Construction Description:	Spill containment bucket
Tank ID:	5
Construction Category:	C
Construction Description:	Steel
Tank ID:	5
Construction Category:	A
Construction Description:	Ball check valve
Tank ID:	5
Construction Category:	O
Construction Description:	Tight fill
Tank ID:	5
Construction Category:	R
Construction Description:	Double wall - tank jacket
Tank ID:	5
Construction Category:	M
Construction Description:	Spill containment bucket
Tank ID:	6
Construction Category:	C
Construction Description:	Steel

Map ID  
Direction  
Distance  
Elevation

MAP FINDINGS

Site

Database(s)

EDR ID Number  
EPA ID Number

**MOBIL-INTERSTATE #165 (Continued)**

**U001361220**

Tank ID:	6
Construction Category:	A
Construction Description:	Ball check valve
Tank ID:	6
Construction Category:	O
Construction Description:	Tight fill
Tank ID:	6
Construction Category:	R
Construction Description:	Double wall - tank jacket
Tank ID:	6
Construction Category:	M
Construction Description:	Spill containment bucket
Piping:	
Tank ID:	4
Piping Category:	K
Piping Description:	Dispenser liners
Tank ID:	4
Piping Category:	N
Piping Description:	Approved synthetic material
Tank ID:	4
Piping Category:	M
Piping Description:	Double wall - pipe jacket
Tank ID:	4
Piping Category:	J
Piping Description:	Pressurized piping system
Tank ID:	5
Piping Category:	N
Piping Description:	Approved synthetic material
Tank ID:	5
Piping Category:	M
Piping Description:	Double wall - pipe jacket
Tank ID:	5
Piping Category:	J
Piping Description:	Pressurized piping system
Tank ID:	5
Piping Category:	K
Piping Description:	Dispenser liners
Tank ID:	6
Piping Category:	N
Piping Description:	Approved synthetic material
Tank ID:	6
Piping Category:	M
Piping Description:	Double wall - pipe jacket

Map ID  
Direction  
Distance  
Elevation

MAP FINDINGS

Site

Database(s)

EDR ID Number  
EPA ID Number

**MOBIL-INTERSTATE #165 (Continued)**

**U001361220**

Tank ID: 6  
Piping Category: J  
Piping Description: Pressurized piping system

Tank ID: 6  
Piping Category: K  
Piping Description: Dispenser liners

Monitoring:

Tank ID: 4  
Petro Monitoring Category: F  
Monitoring Description: Monitor dbl wall tank space

Tank ID: 4  
Petro Monitoring Category: H  
Monitoring Description: Mechanical line leak detector

Tank ID: 4  
Petro Monitoring Category: 2  
Monitoring Description: Visual inspect pipe sumps

Tank ID: 4  
Petro Monitoring Category: 4  
Monitoring Description: Visual inspect dispenser liners

Tank ID: 5  
Petro Monitoring Category: F  
Monitoring Description: Monitor dbl wall tank space

Tank ID: 5  
Petro Monitoring Category: H  
Monitoring Description: Mechanical line leak detector

Tank ID: 5  
Petro Monitoring Category: 2  
Monitoring Description: Visual inspect pipe sumps

Tank ID: 5  
Petro Monitoring Category: 4  
Monitoring Description: Visual inspect dispenser liners

Tank ID: 6  
Petro Monitoring Category: 2  
Monitoring Description: Visual inspect pipe sumps

Tank ID: 6  
Petro Monitoring Category: 4  
Monitoring Description: Visual inspect dispenser liners

Tank ID: 6  
Petro Monitoring Category: F  
Monitoring Description: Monitor dbl wall tank space

Tank ID: 6  
Petro Monitoring Category: H  
Monitoring Description: Mechanical line leak detector

Map ID  
Direction  
Distance  
Elevation

MAP FINDINGS

Site

Database(s)

EDR ID Number  
EPA ID Number

**MOBIL-INTERSTATE #165 (Continued)**

**U001361220**

Tank ID: 6  
Tank Capacity: 10000  
Tank Location: UNDERGROUND  
Tank Status: U  
Status Date: 01/01/2002  
Install Date: 1/1/2002  
Substance: B  
Content Description: Unleaded Gas  
Vessel Indicator: TANK  
DEP Contractor: C

Owner:  
Owner ID: 922  
Owner Name: AUTOMATED PETROLEUM & ENERGY CO INC (APEC)  
Owner Address: PO BOX 1110  
Owner Address 2: ATTN: STORAGE TANK REGIS  
Owner City,State,Zip: Brandon, FL 33509  
Owner Contact: BILL MCKNIGHT | RICK HERWEH  
Owner Phone: 8136814279

Construction:

Tank ID: 4  
Construction Category: C  
Construction Description: Steel

Tank ID: 4  
Construction Category: A  
Construction Description: Ball check valve

Tank ID: 4  
Construction Category: O  
Construction Description: Tight fill

Tank ID: 4  
Construction Category: R  
Construction Description: Double wall - tank jacket

Tank ID: 4  
Construction Category: M  
Construction Description: Spill containment bucket

Tank ID: 5  
Construction Category: C  
Construction Description: Steel

Tank ID: 5  
Construction Category: A  
Construction Description: Ball check valve

Tank ID: 5  
Construction Category: O  
Construction Description: Tight fill

Tank ID: 5  
Construction Category: R  
Construction Description: Double wall - tank jacket

Map ID  
Direction  
Distance  
Elevation

MAP FINDINGS

Site

Database(s)

EDR ID Number  
EPA ID Number

**MOBIL-INTERSTATE #165 (Continued)**

**U001361220**

Tank ID:	5
Construction Category:	M
Construction Description:	Spill containment bucket
Tank ID:	6
Construction Category:	C
Construction Description:	Steel
Tank ID:	6
Construction Category:	A
Construction Description:	Ball check valve
Tank ID:	6
Construction Category:	O
Construction Description:	Tight fill
Tank ID:	6
Construction Category:	R
Construction Description:	Double wall - tank jacket
Tank ID:	6
Construction Category:	M
Construction Description:	Spill containment bucket
Piping:	
Tank ID:	4
Piping Category:	K
Piping Description:	Dispenser liners
Tank ID:	4
Piping Category:	N
Piping Description:	Approved synthetic material
Tank ID:	4
Piping Category:	M
Piping Description:	Double wall - pipe jacket
Tank ID:	4
Piping Category:	J
Piping Description:	Pressurized piping system
Tank ID:	5
Piping Category:	N
Piping Description:	Approved synthetic material
Tank ID:	5
Piping Category:	M
Piping Description:	Double wall - pipe jacket
Tank ID:	5
Piping Category:	J
Piping Description:	Pressurized piping system
Tank ID:	5
Piping Category:	K
Piping Description:	Dispenser liners

Map ID  
Direction  
Distance  
Elevation

MAP FINDINGS

Site

Database(s)

EDR ID Number  
EPA ID Number

**MOBIL-INTERSTATE #165 (Continued)**

**U001361220**

Tank ID:	6
Piping Category:	N
Piping Description:	Approved synthetic material
Tank ID:	6
Piping Category:	M
Piping Description:	Double wall - pipe jacket
Tank ID:	6
Piping Category:	J
Piping Description:	Pressurized piping system
Tank ID:	6
Piping Category:	K
Piping Description:	Dispenser liners
Monitoring:	
Tank ID:	4
Petro Monitoring Category:	F
Monitoring Description:	Monitor dbl wall tank space
Tank ID:	4
Petro Monitoring Category:	H
Monitoring Description:	Mechanical line leak detector
Tank ID:	4
Petro Monitoring Category:	2
Monitoring Description:	Visual inspect pipe sumps
Tank ID:	4
Petro Monitoring Category:	4
Monitoring Description:	Visual inspect dispenser liners
Tank ID:	5
Petro Monitoring Category:	F
Monitoring Description:	Monitor dbl wall tank space
Tank ID:	5
Petro Monitoring Category:	H
Monitoring Description:	Mechanical line leak detector
Tank ID:	5
Petro Monitoring Category:	2
Monitoring Description:	Visual inspect pipe sumps
Tank ID:	5
Petro Monitoring Category:	4
Monitoring Description:	Visual inspect dispenser liners
Tank ID:	6
Petro Monitoring Category:	2
Monitoring Description:	Visual inspect pipe sumps
Tank ID:	6
Petro Monitoring Category:	4
Monitoring Description:	Visual inspect dispenser liners

Map ID  
Direction  
Distance  
Elevation

MAP FINDINGS

Site

Database(s)

EDR ID Number  
EPA ID Number

**MOBIL-INTERSTATE #165 (Continued)**

**U001361220**

Tank ID: 6  
Petro Monitoring Category: F  
Monitoring Description: Monitor dbl wall tank space

Tank ID: 6  
Petro Monitoring Category: H  
Monitoring Description: Mechanical line leak detector

**FL Financial Assurance 3:**

Name: MOBIL-INTERSTATE #165  
Address: 3420 W SILVER SPRINGS BLVD  
City,State,Zip: OCALA, FL 34470  
Region: 3  
Facility ID: 8511332  
Facility Phone: 8136814279  
Facility Status: OPEN  
Facility Type: A  
Type Description: Retail Station  
DEP CO: C  
Financial Responsibility: INSURANCE  
Insurance Company: COMMERCE & INDUSTRY  
Effective Date: 08/30/1997  
Expire Date: 08/30/1998  
Owner ID: 922  
Owner Name: AUTOMATED PETROLEUM & ENERGY CO INC (APEC)  
Owner Address: PO BOX 1110  
Owner Address2: ATTN: STORAGE TANK REGIS  
Owner City,St,Zip: Brandon, FL 33509  
Contact: BILL MCKNIGHT | RICK HERWEH  
Resp Party Phone: 8136814279

Name: MOBIL-INTERSTATE #165  
Address: 3420 W SILVER SPRINGS BLVD  
City,State,Zip: OCALA, FL 34470  
Region: 3  
Facility ID: 8511332  
Facility Phone: 8136814279  
Facility Status: OPEN  
Facility Type: A  
Type Description: Retail Station  
DEP CO: C  
Financial Responsibility: INSURANCE  
Insurance Company: FPLIPA  
Effective Date: 06/28/1996  
Expire Date: 08/30/1997  
Owner ID: 922  
Owner Name: AUTOMATED PETROLEUM & ENERGY CO INC (APEC)  
Owner Address: PO BOX 1110  
Owner Address2: ATTN: STORAGE TANK REGIS  
Owner City,St,Zip: Brandon, FL 33509  
Contact: BILL MCKNIGHT | RICK HERWEH  
Resp Party Phone: 8136814279

Name: MOBIL-INTERSTATE #165  
Address: 3420 W SILVER SPRINGS BLVD



Map ID  
Direction  
Distance  
Elevation

MAP FINDINGS

Site

Database(s)

EDR ID Number  
EPA ID Number

**MOBIL-INTERSTATE #165 (Continued)**

**U001361220**

City,State,Zip: Ocala, FL 34470  
Region: 3  
Facility ID: 8511332  
Facility Phone: 8136814279  
Facility Status: OPEN  
Facility Type: A  
Type Description: Retail Station  
DEP CO: C  
Financial Responsibility: INSURANCE  
Insurance Company: FPLIPA  
Effective Date: 11/15/1989  
Expire Date: 07/01/1996  
Owner ID: 922  
Owner Name: AUTOMATED PETROLEUM & ENERGY CO INC (APEC)  
Owner Address: PO BOX 1110  
Owner Address2: ATTN: STORAGE TANK REGIS  
Owner City,St,Zip: Brandon, FL 33509  
Contact: BILL MCKNIGHT | RICK HERWEH  
Resp Party Phone: 8136814279

Name: MOBIL-INTERSTATE #165  
Address: 3420 W SILVER SPRINGS BLVD  
City,State,Zip: Ocala, FL 34470  
Region: 3  
Facility ID: 8511332  
Facility Phone: 8136814279  
Facility Status: OPEN  
Facility Type: A  
Type Description: Retail Station  
DEP CO: C  
Financial Responsibility: INSURANCE  
Insurance Company: LIBERTY SURPLUS INSURANCE CORP  
Effective Date: 12/31/2009  
Expire Date: 12/31/2010  
Owner ID: 922  
Owner Name: AUTOMATED PETROLEUM & ENERGY CO INC (APEC)  
Owner Address: PO BOX 1110  
Owner Address2: ATTN: STORAGE TANK REGIS  
Owner City,St,Zip: Brandon, FL 33509  
Contact: BILL MCKNIGHT | RICK HERWEH  
Resp Party Phone: 8136814279

Name: MOBIL-INTERSTATE #165  
Address: 3420 W SILVER SPRINGS BLVD  
City,State,Zip: Ocala, FL 34470  
Region: 3  
Facility ID: 8511332  
Facility Phone: 8136814279  
Facility Status: OPEN  
Facility Type: A  
Type Description: Retail Station  
DEP CO: C  
Financial Responsibility: INSURANCE  
Insurance Company: LIBERTY SURPLUS INSURANCE CORP  
Effective Date: 12/31/2011  
Expire Date: 12/31/2012  
Owner ID: 922

Map ID  
Direction  
Distance  
Elevation

MAP FINDINGS

Site

Database(s)

EDR ID Number  
EPA ID Number

**MOBIL-INTERSTATE #165 (Continued)**

**U001361220**

Owner Name: AUTOMATED PETROLEUM & ENERGY CO INC (APEC)  
Owner Address: PO BOX 1110  
Owner Address2: ATTN: STORAGE TANK REGIS  
Owner City,St,Zip: Brandon, FL 33509  
Contact: BILL MCKNIGHT | RICK HERWEH  
Resp Party Phone: 8136814279

Name: MOBIL-INTERSTATE #165  
Address: 3420 W SILVER SPRINGS BLVD  
City,State,Zip: OCALA, FL 34470  
Region: 3  
Facility ID: 8511332  
Facility Phone: 8136814279  
Facility Status: OPEN  
Facility Type: A  
Type Description: Retail Station  
DEP CO: C

Financial Responsibility: INSURANCE  
Insurance Company: LIBERTY SURPLUS INSURANCE CORP  
Effective Date: 12/31/2013  
Expire Date: 12/31/2014  
Owner ID: 922

Owner Name: AUTOMATED PETROLEUM & ENERGY CO INC (APEC)  
Owner Address: PO BOX 1110  
Owner Address2: ATTN: STORAGE TANK REGIS  
Owner City,St,Zip: Brandon, FL 33509  
Contact: BILL MCKNIGHT | RICK HERWEH  
Resp Party Phone: 8136814279

Name: MOBIL-INTERSTATE #165  
Address: 3420 W SILVER SPRINGS BLVD  
City,State,Zip: OCALA, FL 34470  
Region: 3  
Facility ID: 8511332  
Facility Phone: 8136814279  
Facility Status: OPEN  
Facility Type: A  
Type Description: Retail Station  
DEP CO: C

Financial Responsibility: INSURANCE  
Insurance Company: LIBERTY SURPLUS INSURANCE CORP  
Effective Date: 12/31/2014  
Expire Date: 12/31/2015  
Owner ID: 922

Owner Name: AUTOMATED PETROLEUM & ENERGY CO INC (APEC)  
Owner Address: PO BOX 1110  
Owner Address2: ATTN: STORAGE TANK REGIS  
Owner City,St,Zip: Brandon, FL 33509  
Contact: BILL MCKNIGHT | RICK HERWEH  
Resp Party Phone: 8136814279

Name: MOBIL-INTERSTATE #165  
Address: 3420 W SILVER SPRINGS BLVD  
City,State,Zip: OCALA, FL 34470  
Region: 3  
Facility ID: 8511332  
Facility Phone: 8136814279

Map ID  
Direction  
Distance  
Elevation

MAP FINDINGS

Site

Database(s)

EDR ID Number  
EPA ID Number

**MOBIL-INTERSTATE #165 (Continued)**

**U001361220**

Facility Status: OPEN  
Facility Type: A  
Type Description: Retail Station  
DEP CO: C  
Financial Responsibility: INSURANCE  
Insurance Company: LIBERTY SURPLUS INSURANCE CORP  
Effective Date: 12/31/2015  
Expire Date: 12/31/2016  
Owner ID: 922  
Owner Name: AUTOMATED PETROLEUM & ENERGY CO INC (APEC)  
Owner Address: PO BOX 1110  
Owner Address2: ATTN: STORAGE TANK REGIS  
Owner City,St,Zip: Brandon, FL 33509  
Contact: BILL MCKNIGHT | RICK HERWEH  
Resp Party Phone: 8136814279

Name: MOBIL-INTERSTATE #165  
Address: 3420 W SILVER SPRINGS BLVD  
City,State,Zip: OCALA, FL 34470  
Region: 3  
Facility ID: 8511332  
Facility Phone: 8136814279  
Facility Status: OPEN  
Facility Type: A  
Type Description: Retail Station  
DEP CO: C  
Financial Responsibility: INSURANCE  
Insurance Company: NAUTILUS INSURANCE COMPANY  
Effective Date: 12/31/2016  
Expire Date: 12/31/2017  
Owner ID: 922  
Owner Name: AUTOMATED PETROLEUM & ENERGY CO INC (APEC)  
Owner Address: PO BOX 1110  
Owner Address2: ATTN: STORAGE TANK REGIS  
Owner City,St,Zip: Brandon, FL 33509  
Contact: BILL MCKNIGHT | RICK HERWEH  
Resp Party Phone: 8136814279

Name: MOBIL-INTERSTATE #165  
Address: 3420 W SILVER SPRINGS BLVD  
City,State,Zip: OCALA, FL 34470  
Region: 3  
Facility ID: 8511332  
Facility Phone: 8136814279  
Facility Status: OPEN  
Facility Type: A  
Type Description: Retail Station  
DEP CO: C  
Financial Responsibility: INSURANCE  
Insurance Company: SCOTTSDALE INSURANCE COMPANY  
Effective Date: 12/31/2017  
Expire Date: 12/31/2018  
Owner ID: 922  
Owner Name: AUTOMATED PETROLEUM & ENERGY CO INC (APEC)  
Owner Address: PO BOX 1110  
Owner Address2: ATTN: STORAGE TANK REGIS  
Owner City,St,Zip: Brandon, FL 33509

Map ID  
Direction  
Distance  
Elevation

MAP FINDINGS

Site

Database(s)

EDR ID Number  
EPA ID Number

**MOBIL-INTERSTATE #165 (Continued)**

**U001361220**

Contact: BILL MCKNIGHT | RICK HERWEH  
Resp Party Phone: 8136814279

Name: MOBIL-INTERSTATE #165  
Address: 3420 W SILVER SPRINGS BLVD  
City,State,Zip: OCALA, FL 34470  
Region: 3  
Facility ID: 8511332  
Facility Phone: 8136814279  
Facility Status: OPEN  
Facility Type: A  
Type Description: Retail Station  
DEP CO: C  
Financial Responsibility: INSURANCE  
Insurance Company: ZURICH-AMERICAN  
Effective Date: 12/31/2008  
Expire Date: 12/31/2009  
Owner ID: 922  
Owner Name: AUTOMATED PETROLEUM & ENERGY CO INC (APEC)  
Owner Address: PO BOX 1110  
Owner Address2: ATTN: STORAGE TANK REGIS  
Owner City,St,Zip: Brandon, FL 33509  
Contact: BILL MCKNIGHT | RICK HERWEH  
Resp Party Phone: 8136814279

Name: MOBIL-INTERSTATE #165  
Address: 3420 W SILVER SPRINGS BLVD  
City,State,Zip: OCALA, FL 34470  
Region: 3  
Facility ID: 8511332  
Facility Phone: 8136814279  
Facility Status: OPEN  
Facility Type: A  
Type Description: Retail Station  
DEP CO: C  
Financial Responsibility: LETTER OF CREDIT  
Insurance Company: Not reported  
Effective Date: 01/31/2019  
Expire Date: 01/31/2020  
Owner ID: 922  
Owner Name: AUTOMATED PETROLEUM & ENERGY CO INC (APEC)  
Owner Address: PO BOX 1110  
Owner Address2: ATTN: STORAGE TANK REGIS  
Owner City,St,Zip: Brandon, FL 33509  
Contact: BILL MCKNIGHT | RICK HERWEH  
Resp Party Phone: 8136814279

Name: MOBIL-INTERSTATE #165  
Address: 3420 W SILVER SPRINGS BLVD  
City,State,Zip: OCALA, FL 34470  
Region: 3  
Facility ID: 8511332  
Facility Phone: 8136814279  
Facility Status: OPEN  
Facility Type: A  
Type Description: Retail Station  
DEP CO: C

Map ID  
Direction  
Distance  
Elevation

MAP FINDINGS

Site

Database(s)

EDR ID Number  
EPA ID Number

**MOBIL-INTERSTATE #165 (Continued)**

**U001361220**

Financial Responsibility: LETTER OF CREDIT  
Insurance Company: Not reported  
Effective Date: 01/31/2020  
Expire Date: 01/31/2021  
Owner ID: 922  
Owner Name: AUTOMATED PETROLEUM & ENERGY CO INC (APEC)  
Owner Address: PO BOX 1110  
Owner Address2: ATTN: STORAGE TANK REGIS  
Owner City,St,Zip: Brandon, FL 33509  
Contact: BILL MCKNIGHT | RICK HERWEH  
Resp Party Phone: 8136814279

Name: MOBIL-INTERSTATE #165  
Address: 3420 W SILVER SPRINGS BLVD  
City,State,Zip: Ocala, FL 34470  
Region: 3  
Facility ID: 8511332  
Facility Phone: 8136814279  
Facility Status: OPEN  
Facility Type: A  
Type Description: Retail Station  
DEP CO: C

Financial Responsibility: LETTER OF CREDIT  
Insurance Company: Not reported  
Effective Date: 12/31/2018  
Expire Date: 01/31/2019  
Owner ID: 922  
Owner Name: AUTOMATED PETROLEUM & ENERGY CO INC (APEC)  
Owner Address: PO BOX 1110  
Owner Address2: ATTN: STORAGE TANK REGIS  
Owner City,St,Zip: Brandon, FL 33509  
Contact: BILL MCKNIGHT | RICK HERWEH  
Resp Party Phone: 8136814279

203  
East  
< 1/8  
0.121 mi.  
637 ft.

**RAPID WAYS TRUCK LEASING INC OF FL**  
**3640 SW 7TH ST**  
**OCALA, FL 32674**

**FL AST A100478229**  
**N/A**

**Actual:**  
**71 ft.**  
**Focus Map:**  
**10**

AST:  
Facility ID: 9046197  
Name: RAPID WAYS TRUCK LEASING INC OF FL  
Address: 3640 SW 7TH ST  
City,State,Zip: Ocala, FL 32674  
Facility Phone: 9044914919  
Facility Status: CLOSED  
Facility Type: D  
Type Description: Bulk Storage Facility  
Depco: P  
Region: STATE  
Positioning Method: Not reported  
Latitude/Longitude: Not reported

Tank:  
Tank ID: 1  
Tank Capacity: 5000  
Tank Location: ABOVEGROUND

Map ID  
Direction  
Distance  
Elevation

MAP FINDINGS

Site

Database(s)

EDR ID Number  
EPA ID Number

**RAPID WAYS TRUCK LEASING INC OF FL (Continued)**

**A100478229**

Tank Status: B  
Status Date: 01/31/1992  
Install Date: 3/1/1985  
Substance: D  
Content Description: Vehicular Diesel  
Vessel Indicator: TANK  
DEP Contractor: P  
  
Owner:  
Owner ID: 17871  
Owner Name: RAPID WAYS TRUCK LEASING INC  
Owner Address: 5337 SW 1ST LN  
Owner Address 2: Not reported  
Owner City,State,Zip: OCALA, FL 34474  
Owner Contact: MAE COZZELL  
Owner Phone: 3528546366

**204**  
**East**  
**1/8-1/4**  
**0.128 mi.**  
**678 ft.**

**FUQUA SAWMILL INC**  
**1761 NW 34TH AVE**  
**OCALA, FL 34475**

**FL AST A100010459**  
**N/A**

**Actual:**  
**66 ft.**  
**Focus Map:**  
**8**

AST:  
Facility ID: 8518774  
Name: FUQUA SAWMILL INC  
Address: 1761 NW 34TH AVE  
City,State,Zip: OCALA, FL 34475  
Facility Phone: 3526294713  
Facility Status: CLOSED  
Facility Type: C  
Type Description: Fuel user/Non-retail  
Depco: P  
Region: STATE  
Positioning Method: AGPS  
Latitude/Longitude: 29 1 25 / 82 9 24

Tank:  
Tank ID: 1  
Tank Capacity: 1000  
Tank Location: ABOVEGROUND  
Tank Status: B  
Status Date: 05/01/2009  
Install Date: Not reported  
Substance: D  
Content Description: Vehicular Diesel  
Vessel Indicator: TANK  
DEP Contractor: P  
  
Owner:  
Owner ID: 7984  
Owner Name: FUQUA SAWMILL INC  
Owner Address: 1761 NW 34TH AVE  
Owner Address 2: Not reported  
Owner City,State,Zip: OCALA, FL 32675  
Owner Contact: Not reported  
Owner Phone: 9046294713

Map ID  
Direction  
Distance  
Elevation

MAP FINDINGS

Site

Database(s) EDR ID Number  
EPA ID Number

**AN205 WASTE PRO OCALA MRF**  
**NNE 3621 NORTHWEST 10TH STREET**  
**1/8-1/4 OCALA, FL 34475**  
**0.133 mi.**  
**700 ft. Site 1 of 2 in cluster AN**

**FL SWF/LF S121509537**  
**N/A**

**Actual:** SWF/LF:  
**74 ft.** Name: WASTE PRO OCALA MRF  
**Focus Map:** Address: 3621 NORTHWEST 10TH STREET  
**10** City,State,Zip: OCALA, FL 34475  
Facility ID: 105809  
District: CD  
Lat/Long: 29:11:53.215 / 82:10:53.7732  
Class Type: 900  
Classification: RECOVERED MATERIALS PROCESSING FACILITY (RMPF)  
Class Status: ACTIVE (A)  
Section: Not reported  
Township: Not reported  
Range: Not reported  
Responsible Authority Name: Not reported  
Responsible Authority Address: Not reported  
Responsible Authority City,St,Zip: Not reported  
Responsible Authority Phone: Not reported  
EMail Address1: Not reported  
EMail Address2: Not reported  
Site Supervisor Name: Not reported  
Site Supervisor Addr: Not reported  
Site Supervisor City/State/Zip: Not reported  
Site Supervisor Telephone: Not reported  
Land Owner Name: Not reported  
Land Owner Address: Not reported  
Land Owner City/State/Zip: Not reported  
Land Owner Telephone: Not reported

[Click here for Florida Oculus:](#)

**AN206 WASTE PRO OCALA MRF**  
**NNE 3621 NW 10TH ST, WASTEPRO**  
**1/8-1/4 OCALA, FL 34475**  
**0.133 mi.**  
**700 ft. Site 2 of 2 in cluster AN**

**FL SWRCY S129188028**  
**N/A**

**Actual:** SWRCY:  
**74 ft.** Name: WASTE PRO OCALA MRF  
**Focus Map:** Address: 3621 NW 10TH ST, WASTEPRO  
**10** City,State,Zip: OCALA, FL 34475  
Telephone Number: (352)817-0970  
Company: WASTE PRO OCALA MRF  
Contact Name: Frank Lemily  
Email: flemily@wasteprousa.com

Map ID  
Direction  
Distance  
Elevation

MAP FINDINGS

Site

Database(s)

EDR ID Number  
EPA ID Number

**AO207**     **HD SUPPLY PLUMBING HVAC LTD #HG4015**  
**West**     **700 SW 38TH AVE STE 101**  
**1/8-1/4**    **OCALA, FL 34474**  
**0.134 mi.**  
**708 ft.**    **Site 1 of 2 in cluster AO**

**RCRA NonGen / NLR**    **1010562682**  
**FLR000140533**

**Actual:**  
**80 ft.**  
**Focus Map:**  
**10**

RCRA Listings:  
Date Form Received by Agency: 20150625  
Handler Name: Hd Supply Plumbing Hvac Ltd #Hg4015  
Handler Address: 700 SW 38TH AVE STE 101  
Handler City,State,Zip: Ocala, FL 34474-8576  
EPA ID: FLR000140533  
Contact Name: ROBERT PETERS  
Contact Address: 3100 CUMBERLAND BLVD  
Contact City,State,Zip: ATLANTA, GA 30339-0000  
Contact Telephone: 678-654-1415  
Contact Fax: Not reported  
Contact Email: SUSAN.BEERS@HDSUPPLY.COM  
Contact Title: SR DIRECTOR EHS  
EPA Region: 04  
Land Type: Private  
Federal Waste Generator Description: Not a generator, verified  
Non-Notifier: Not reported  
Biennial Report Cycle: Not reported  
Accessibility: Not reported  
Active Site Indicator: Not reported  
State District Owner: FI  
State District: CD  
Mailing Address: 700 SW 38TH AVE STE 101  
Mailing City,State,Zip: Ocala, FL 34474-8576  
Owner Name: Hs Orlando FI Llc  
Owner Type: Private  
Operator Name: Hd Supply Plumbing Hvac Ltd #Hg4015  
Operator Type: Private  
Short-Term Generator Activity: No  
Importer Activity: No  
Mixed Waste Generator: No  
Transporter Activity: No  
Transfer Facility Activity: No  
Recycler Activity with Storage: No  
Small Quantity On-Site Burner Exemption: No  
Smelting Melting and Refining Furnace Exemption: No  
Underground Injection Control: No  
Off-Site Waste Receipt: No  
Universal Waste Indicator: No  
Universal Waste Destination Facility: No  
Federal Universal Waste: No  
Active Site State-Reg Handler: ---  
Federal Facility Indicator: Not reported  
Hazardous Secondary Material Indicator: N  
Sub-Part K Indicator: Not reported  
2018 GPRa Permit Baseline: Not on the Baseline  
2018 GPRa Renewals Baseline: Not on the Baseline  
202 GPRa Corrective Action Baseline: No  
Subject to Corrective Action Universe: No  
Non-TSDFs Where RCRA CA has Been Imposed Universe: No  
Corrective Action Priority Ranking: No NCAPS ranking  
Environmental Control Indicator: No  
Institutional Control Indicator: No



Map ID  
Direction  
Distance  
Elevation

MAP FINDINGS

Site

Database(s)

EDR ID Number  
EPA ID Number

**HD SUPPLY PLUMBING HVAC LTD #HG4015 (Continued)**

**1010562682**

Human Exposure Controls Indicator:	N/A
Groundwater Controls Indicator:	N/A
Significant Non-Complier Universe:	No
Unaddressed Significant Non-Complier Universe:	No
Addressed Significant Non-Complier Universe:	No
Significant Non-Complier With a Compliance Schedule Universe:	No
Financial Assurance Required:	Not reported
Handler Date of Last Change:	20170210
Recognized Trader-Importer:	No
Recognized Trader-Exporter:	No
Importer of Spent Lead Acid Batteries:	No
Exporter of Spent Lead Acid Batteries:	No
Recycler Activity Without Storage:	No
Manifest Broker:	No
Sub-Part P Indicator:	No

Hazardous Waste Summary:

Waste Code:	D001
Waste Description:	Ignitable Waste
Waste Code:	D002
Waste Description:	Corrosive Waste
Waste Code:	D009
Waste Description:	Mercury
Waste Code:	D018
Waste Description:	Benzene
Waste Code:	D035
Waste Description:	Methyl Ethyl Ketone

Handler - Owner Operator:

Owner/Operator Indicator:	Operator
Owner/Operator Name:	HD SUPPLY PLUMBING HVAC LTD #HG4015
Legal Status:	Private
Date Became Current:	20070709
Date Ended Current:	Not reported
Owner/Operator Address:	700 SW 38TH AVE STE 101
Owner/Operator City,State,Zip:	OCALA, FL 34474-8576
Owner/Operator Telephone:	Not reported
Owner/Operator Telephone Ext:	Not reported
Owner/Operator Fax:	Not reported
Owner/Operator Email:	Not reported
Owner/Operator Indicator:	Owner
Owner/Operator Name:	HS ORLANDO FL LLC
Legal Status:	Private
Date Became Current:	20070709
Date Ended Current:	Not reported
Owner/Operator Address:	299 S MAIN ST
Owner/Operator City,State,Zip:	SALT LAKE CITY, UT 84111-1919
Owner/Operator Telephone:	Not reported
Owner/Operator Telephone Ext:	Not reported
Owner/Operator Fax:	Not reported

Map ID  
Direction  
Distance  
Elevation

MAP FINDINGS

Site

Database(s)

EDR ID Number  
EPA ID Number

**HD SUPPLY PLUMBING HVAC LTD #HG4015 (Continued)**

**1010562682**

Owner/Operator Email:	Not reported
Owner/Operator Indicator:	Owner
Owner/Operator Name: HS ORLANDO FL LLC	
Legal Status:	Private
Date Became Current:	20070709
Date Ended Current:	Not reported
Owner/Operator Address:	299 S MAIN ST
Owner/Operator City,State,Zip:	SALT LAKE CITY, UT 84111-1919
Owner/Operator Telephone:	Not reported
Owner/Operator Telephone Ext:	Not reported
Owner/Operator Fax:	Not reported
Owner/Operator Email:	Not reported
Owner/Operator Indicator:	Operator
Owner/Operator Name: HD SUPPLY PLUMBING HVAC LTD #HG4015	
Legal Status:	Private
Date Became Current:	20070709
Date Ended Current:	Not reported
Owner/Operator Address:	700 SW 38TH AVE STE 101
Owner/Operator City,State,Zip:	OCALA, FL 34474-8576
Owner/Operator Telephone:	Not reported
Owner/Operator Telephone Ext:	Not reported
Owner/Operator Fax:	Not reported
Owner/Operator Email:	Not reported
Owner/Operator Indicator:	Owner
Owner/Operator Name: HS ORLANDO FL LLC	
Legal Status:	Private
Date Became Current:	20070709
Date Ended Current:	Not reported
Owner/Operator Address:	299 S MAIN ST
Owner/Operator City,State,Zip:	SALT LAKE CITY, UT 84111-1919
Owner/Operator Telephone:	Not reported
Owner/Operator Telephone Ext:	Not reported
Owner/Operator Fax:	Not reported
Owner/Operator Email:	Not reported
Owner/Operator Indicator:	Operator
Owner/Operator Name: HD SUPPLY PLUMBING HVAC LTD #HG4015	
Legal Status:	Private
Date Became Current:	20070709
Date Ended Current:	Not reported
Owner/Operator Address:	700 SW 38TH AVE STE 101
Owner/Operator City,State,Zip:	OCALA, FL 34474-8576
Owner/Operator Telephone:	Not reported
Owner/Operator Telephone Ext:	Not reported
Owner/Operator Fax:	Not reported
Owner/Operator Email:	Not reported
Owner/Operator Indicator:	Operator
Owner/Operator Name: HD SUPPLY PLUMBING HVAC LTD #HG4015	
Legal Status:	Private
Date Became Current:	20070709
Date Ended Current:	Not reported
Owner/Operator Address:	700 SW 38TH AVE STE 101
Owner/Operator City,State,Zip:	OCALA, FL 34474-8576

Map ID  
Direction  
Distance  
Elevation

MAP FINDINGS

Site

Database(s)

EDR ID Number  
EPA ID Number

**HD SUPPLY PLUMBING HVAC LTD #HG4015 (Continued)**

**1010562682**

Owner/Operator Telephone: Not reported  
Owner/Operator Telephone Ext: Not reported  
Owner/Operator Fax: Not reported  
Owner/Operator Email: Not reported

Historic Generators:

Receive Date: 20070709  
Handler Name: HD SUPPLY PLUMBING HVAC LTD #HG4015  
Federal Waste Generator Description: Conditionally Exempt Small Quantity Generator  
State District Owner: FI  
Large Quantity Handler of Universal Waste: No  
Recognized Trader Importer: No  
Recognized Trader Exporter: No  
Spent Lead Acid Battery Importer: No  
Spent Lead Acid Battery Exporter: No  
Current Record: No  
Non Storage Recycler Activity: Not reported  
Electronic Manifest Broker: Not reported

Receive Date: 20150625  
Handler Name: HD SUPPLY PLUMBING HVAC LTD #HG4015  
Federal Waste Generator Description: Not a generator, verified  
State District Owner: FI  
Large Quantity Handler of Universal Waste: No  
Recognized Trader Importer: No  
Recognized Trader Exporter: No  
Spent Lead Acid Battery Importer: No  
Spent Lead Acid Battery Exporter: No  
Current Record: Yes  
Non Storage Recycler Activity: Not reported  
Electronic Manifest Broker: Not reported

List of NAICS Codes and Descriptions:

NAICS Code: 423620  
NAICS Description: HOUSEHOLD APPLIANCES, ELECTRIC HOUSEWARES, AND CONSUMER ELECTRONICS MERCHANT WHOLESALERS

NAICS Code: 42372  
NAICS Description: PLUMBING AND HEATING EQUIPMENT AND SUPPLIES (HYDRONICS) MERCHANT WHOLESALERS

Facility Has Received Notices of Violations:

Violations: No Violations Found

Evaluation Action Summary:

Evaluations: No Evaluations Found

Map ID  
 Direction  
 Distance  
 Elevation

MAP FINDINGS

Site

Database(s)

EDR ID Number  
 EPA ID Number

<b>AO208</b>	<b>HD SUPPLY CONSTRUCTION SUPPLY LTD #HDWC0224</b>	<b>RCRA NonGen / NLR</b>	<b>1005442836</b>
<b>West</b>	<b>700 SW 38TH AVE UNIT 102</b>	<b>FINDS</b>	<b>FLR000083246</b>
<b>1/8-1/4</b>	<b>OCALA, FL 34474</b>	<b>ECHO</b>	
<b>0.134 mi.</b>			
<b>708 ft.</b>	<b>Site 2 of 2 in cluster AO</b>		

**Actual:**  
**80 ft.**  
**Focus Map:**  
**10**

<b>RCRA Listings:</b>			
Date Form Received by Agency:		20140318	
Handler Name:		Hd Supply Construction Supply Ltd #Hdwc0224	
Handler Address:		700 SW 38TH AVE UNIT 102	
Handler City,State,Zip:		OCALA, FL 34474-8577	
EPA ID:		FLR000083246	
Contact Name:		SHEILA WESTERVELD	
Contact Address:		3100 CUMBERLAND BLVD STE 1700	
Contact City,State,Zip:		ATLANTA, GA 30339-0000	
Contact Telephone:		770-822-2385	
Contact Fax:		Not reported	
Contact Email:		SHEILA.WESTERVELD@HDSUPPLY.COM	
Contact Title:		EHS MANAGER	
EPA Region:		04	
Land Type:		Private	
Federal Waste Generator Description:		Not a generator, verified	
Non-Notifier:		Not reported	
Biennial Report Cycle:		Not reported	
Accessibility:		Not reported	
Active Site Indicator:		Not reported	
State District Owner:		FI	
State District:		CD	
Mailing Address:		700 SW 38TH AVE #102	
Mailing City,State,Zip:		OCALA, FL 34474-8578	
Owner Name:		Hughes Supply Inc	
Owner Type:		Private	
Operator Name:		Home Depot Usa Inc	
Operator Type:		Private	
Short-Term Generator Activity:		No	
Importer Activity:		No	
Mixed Waste Generator:		No	
Transporter Activity:		No	
Transfer Facility Activity:		No	
Recycler Activity with Storage:		No	
Small Quantity On-Site Burner Exemption:		No	
Smelting Melting and Refining Furnace Exemption:		No	
Underground Injection Control:		No	
Off-Site Waste Receipt:		No	
Universal Waste Indicator:		No	
Universal Waste Destination Facility:		No	
Federal Universal Waste:		No	
Active Site State-Reg Handler:		---	
Federal Facility Indicator:		Not reported	
Hazardous Secondary Material Indicator:		N	
Sub-Part K Indicator:		Not reported	
2018 GPRC Permit Baseline:		Not on the Baseline	
2018 GPRC Renewals Baseline:		Not on the Baseline	
202 GPRC Corrective Action Baseline:		No	
Subject to Corrective Action Universe:		No	
Non-TSDFs Where RCRA CA has Been Imposed Universe:		No	
Corrective Action Priority Ranking:		No NCAPS ranking	
Environmental Control Indicator:		No	
Institutional Control Indicator:		No	

Map ID  
Direction  
Distance  
Elevation

MAP FINDINGS

Site

Database(s)

EDR ID Number  
EPA ID Number

**HD SUPPLY CONSTRUCTION SUPPLY LTD #HDWC0224 (Continued)**

**1005442836**

Human Exposure Controls Indicator:	N/A
Groundwater Controls Indicator:	N/A
Significant Non-Complier Universe:	No
Unaddressed Significant Non-Complier Universe:	No
Addressed Significant Non-Complier Universe:	No
Significant Non-Complier With a Compliance Schedule Universe:	No
Financial Assurance Required:	Not reported
Handler Date of Last Change:	20200513
Recognized Trader-Importer:	No
Recognized Trader-Exporter:	No
Importer of Spent Lead Acid Batteries:	No
Exporter of Spent Lead Acid Batteries:	No
Recycler Activity Without Storage:	No
Manifest Broker:	No
Sub-Part P Indicator:	No

Hazardous Waste Summary:

Waste Code:	D001
Waste Description:	Ignitable Waste
Waste Code:	D002
Waste Description:	Corrosive Waste
Waste Code:	D035
Waste Description:	Methyl Ethyl Ketone

Handler - Owner Operator:

Owner/Operator Indicator:	Owner
Owner/Operator Name:	HOME DEPOT USA INC
Legal Status:	Private
Date Became Current:	20070112
Date Ended Current:	20070709
Owner/Operator Address:	2455 PACES FERRY RD
Owner/Operator City,State,Zip:	ATLANTA, GA 30339
Owner/Operator Telephone:	770-433-8211
Owner/Operator Telephone Ext:	Not reported
Owner/Operator Fax:	Not reported
Owner/Operator Email:	Not reported
Owner/Operator Indicator:	Owner
Owner/Operator Name:	HS-POMPANO FL LLC
Legal Status:	Private
Date Became Current:	20040505
Date Ended Current:	Not reported
Owner/Operator Address:	301 S COLLEGE ST
Owner/Operator City,State,Zip:	CHARLOTTE, NC 28202-9010
Owner/Operator Telephone:	770-433-8211
Owner/Operator Telephone Ext:	Not reported
Owner/Operator Fax:	Not reported
Owner/Operator Email:	Not reported
Owner/Operator Indicator:	Operator
Owner/Operator Name:	HOME DEPOT USA INC
Legal Status:	Private
Date Became Current:	20070112

Map ID  
Direction  
Distance  
Elevation

MAP FINDINGS

Site

Database(s)

EDR ID Number  
EPA ID Number

**HD SUPPLY CONSTRUCTION SUPPLY LTD #HDWC0224 (Continued)**

**1005442836**

Date Ended Current: 20070709  
Owner/Operator Address: 2455 PACES FERRY RD  
Owner/Operator City,State,Zip: ATLANTA, GA 30339  
Owner/Operator Telephone: 770-433-8211  
Owner/Operator Telephone Ext: Not reported  
Owner/Operator Fax: Not reported  
Owner/Operator Email: Not reported

Owner/Operator Indicator: Operator  
Owner/Operator Name: HD SUPPLY CONSTRUCTION SUPPLY LTD  
Legal Status: Private  
Date Became Current: 20040505  
Date Ended Current: Not reported  
Owner/Operator Address: 3100 CUMBERLAND BLVD SE #1700  
Owner/Operator City,State,Zip: ATLANTA, GA 30339-5939  
Owner/Operator Telephone: 407-822-2822  
Owner/Operator Telephone Ext: Not reported  
Owner/Operator Fax: Not reported  
Owner/Operator Email: Not reported

Owner/Operator Indicator: Operator  
Owner/Operator Name: HD SUPPLY CONSTRUCTION SUPPLY LTD  
Legal Status: Private  
Date Became Current: 20040505  
Date Ended Current: Not reported  
Owner/Operator Address: 3100 CUMBERLAND BLVD SE #1700  
Owner/Operator City,State,Zip: ATLANTA, GA 30339-5939  
Owner/Operator Telephone: 407-822-2822  
Owner/Operator Telephone Ext: Not reported  
Owner/Operator Fax: Not reported  
Owner/Operator Email: Not reported

Owner/Operator Indicator: Owner  
Owner/Operator Name: HS-POMPANO FL LLC  
Legal Status: Private  
Date Became Current: 20040505  
Date Ended Current: Not reported  
Owner/Operator Address: 301 S COLLEGE ST  
Owner/Operator City,State,Zip: CHARLOTTE, NC 28202  
Owner/Operator Telephone: Not reported  
Owner/Operator Telephone Ext: Not reported  
Owner/Operator Fax: Not reported  
Owner/Operator Email: Not reported

Owner/Operator Indicator: Owner  
Owner/Operator Name: HS-POMPANO FL LLC  
Legal Status: Private  
Date Became Current: 20040505  
Date Ended Current: Not reported  
Owner/Operator Address: 301 S COLLEGE ST  
Owner/Operator City,State,Zip: CHARLOTTE, NC 28202  
Owner/Operator Telephone: Not reported  
Owner/Operator Telephone Ext: Not reported  
Owner/Operator Fax: Not reported  
Owner/Operator Email: Not reported

Owner/Operator Indicator: Owner

Map ID  
Direction  
Distance  
Elevation

MAP FINDINGS

Site

Database(s)

EDR ID Number  
EPA ID Number

**HD SUPPLY CONSTRUCTION SUPPLY LTD #HDWC0224 (Continued)**

**1005442836**

Owner/Operator Name: HOME DEPOT USA INC  
Legal Status: Private  
Date Became Current: 20070112  
Date Ended Current: 20070709  
Owner/Operator Address: 2455 PACES FERRY RD  
Owner/Operator City,State,Zip: ATLANTA, GA 30339-0000  
Owner/Operator Telephone: 770-433-8211  
Owner/Operator Telephone Ext: Not reported  
Owner/Operator Fax: Not reported  
Owner/Operator Email: Not reported

Owner/Operator Indicator: Owner  
Owner/Operator Name: HUGHES SUPPLY INC  
Legal Status: Private  
Date Became Current: 20040917  
Date Ended Current: 20070112  
Owner/Operator Address: 1 HUGHES WAY  
Owner/Operator City,State,Zip: ORLANDO, FL 32805-2232  
Owner/Operator Telephone: 770-433-8211  
Owner/Operator Telephone Ext: Not reported  
Owner/Operator Fax: Not reported  
Owner/Operator Email: Not reported

Owner/Operator Indicator: Owner  
Owner/Operator Name: HOME DEPOT USA INC  
Legal Status: Private  
Date Became Current: 20070112  
Date Ended Current: 20070709  
Owner/Operator Address: 2455 PACES FERRY RD  
Owner/Operator City,State,Zip: ATLANTA, GA 30339  
Owner/Operator Telephone: 770-433-8211  
Owner/Operator Telephone Ext: Not reported  
Owner/Operator Fax: Not reported  
Owner/Operator Email: Not reported

Owner/Operator Indicator: Owner  
Owner/Operator Name: HUGHES SUPPLY INC  
Legal Status: Private  
Date Became Current: 20040917  
Date Ended Current: 20070112  
Owner/Operator Address: 1 HUGHES WAY  
Owner/Operator City,State,Zip: ORLANDO, FL 32805-2232  
Owner/Operator Telephone: Not reported  
Owner/Operator Telephone Ext: Not reported  
Owner/Operator Fax: Not reported  
Owner/Operator Email: Not reported

Owner/Operator Indicator: Owner  
Owner/Operator Name: HUGHES SUPPLY INC  
Legal Status: Private  
Date Became Current: 20040917  
Date Ended Current: 20070112  
Owner/Operator Address: 1 HUGHES WAY  
Owner/Operator City,State,Zip: ORLANDO, FL 32805-2232  
Owner/Operator Telephone: Not reported  
Owner/Operator Telephone Ext: Not reported  
Owner/Operator Fax: Not reported

Map ID  
Direction  
Distance  
Elevation

MAP FINDINGS

Site

Database(s)

EDR ID Number  
EPA ID Number

**HD SUPPLY CONSTRUCTION SUPPLY LTD #HDWC0224 (Continued)**

**1005442836**

Owner/Operator Email: Not reported  
  
Owner/Operator Indicator: Operator  
Owner/Operator Name: HD SUPPLY CONSTRUCTION SUPPLY LTD  
Legal Status: Private  
Date Became Current: 20040505  
Date Ended Current: Not reported  
Owner/Operator Address: 3100 CUMBERLAND BLVD SE #1700  
Owner/Operator City,State,Zip: ATLANTA, GA 30339-5939  
Owner/Operator Telephone: 407-822-2822  
Owner/Operator Telephone Ext: Not reported  
Owner/Operator Fax: Not reported  
Owner/Operator Email: Not reported

Owner/Operator Indicator: Operator  
Owner/Operator Name: HOME DEPOT USA INC  
Legal Status: Private  
Date Became Current: 20070112  
Date Ended Current: 20070709  
Owner/Operator Address: 2455 PACES FERRY RD  
Owner/Operator City,State,Zip: ATLANTA, GA 30339  
Owner/Operator Telephone: 770-433-8211  
Owner/Operator Telephone Ext: Not reported  
Owner/Operator Fax: Not reported  
Owner/Operator Email: Not reported

Owner/Operator Indicator: Operator  
Owner/Operator Name: HOME DEPOT USA INC  
Legal Status: Private  
Date Became Current: 20070112  
Date Ended Current: 20070709  
Owner/Operator Address: 2455 PACES FERRY RD  
Owner/Operator City,State,Zip: ATLANTA, GA 30339-0000  
Owner/Operator Telephone: 770-433-8211  
Owner/Operator Telephone Ext: Not reported  
Owner/Operator Fax: Not reported  
Owner/Operator Email: Not reported

Historic Generators:

Receive Date: 20100524  
Handler Name: HD SUPPLY CONSTRUCTION SUPPLY LTD #HDWC0224  
Federal Waste Generator Description: Conditionally Exempt Small Quantity Generator  
State District Owner: FI  
Large Quantity Handler of Universal Waste: No  
Recognized Trader Importer: No  
Recognized Trader Exporter: No  
Spent Lead Acid Battery Importer: No  
Spent Lead Acid Battery Exporter: No  
Current Record: No  
Non Storage Recycler Activity: Not reported  
Electronic Manifest Broker: Not reported

Receive Date: 20140318  
Handler Name: HD SUPPLY CONSTRUCTION SUPPLY LTD #HDWC0224  
Federal Waste Generator Description: Not a generator, verified  
State District Owner: FI  
Large Quantity Handler of Universal Waste: No



Map ID  
Direction  
Distance  
Elevation

MAP FINDINGS

Site

Database(s)

EDR ID Number  
EPA ID Number

**HD SUPPLY CONSTRUCTION SUPPLY LTD #HDWC0224 (Continued)**

**1005442836**

Recognized Trader Importer:	Not reported
Recognized Trader Exporter:	Not reported
Spent Lead Acid Battery Importer:	Not reported
Spent Lead Acid Battery Exporter:	Not reported
Current Record:	Yes
Non Storage Recycler Activity:	Not reported
Electronic Manifest Broker:	Not reported

List of NAICS Codes and Descriptions:

NAICS Code:	44419
NAICS Description:	OTHER BUILDING MATERIAL DEALERS

NAICS Code:	444190
NAICS Description:	OTHER BUILDING MATERIAL DEALERS

Facility Has Received Notices of Violations:

Violations:	No Violations Found
-------------	---------------------

Evaluation Action Summary:

Evaluations:	No Evaluations Found
--------------	----------------------

FINDS:

Registry ID:	110012550612
--------------	--------------

[Click Here for FRS Facility Detail Report:](#)

Environmental Interest/Information System:

RCRAInfo is a national information system that supports the Resource Conservation and Recovery Act (RCRA) program through the tracking of events and activities related to facilities that generate, transport, and treat, store, or dispose of hazardous waste. RCRAInfo allows RCRA program staff to track the notification, permit, compliance, and corrective action activities required under RCRA. Florida Environmental System Today Application (FIESTA) Data Maintenance (FDM) system maintains entity, environmental interest and affiliation data for the State of Florida.

[Click this hyperlink](#) while viewing on your computer to access additional FINDS: detail in the EDR Site Report.

ECHO:

Envid:	1005442836
Registry ID:	110012550612
DFR URL:	<a href="http://echo.epa.gov/detailed-facility-report?fid=110012550612">http://echo.epa.gov/detailed-facility-report?fid=110012550612</a>
Name:	HD SUPPLY CONSTRUCTION SUPPLY LTD #HDWC0224
Address:	700 SW 38TH AVE UNIT 102
City,State,Zip:	OCALA, FL 34474

Map ID  
Direction  
Distance  
Elevation

MAP FINDINGS

Site

Database(s)

EDR ID Number  
EPA ID Number

209  
West  
1/8-1/4  
0.135 mi.  
711 ft.

COPART  
7100 NW 44 AVE  
OCALA, FL 34482

FL AST A100353554  
N/A

Actual:  
70 ft.  
Focus Map:  
3

AST:  
Facility ID: 9812359  
Name: COPART  
Address: 7100 NW 44 AVE  
City,State,Zip: Ocala, FL 34482  
Facility Phone: 3527325823  
Facility Status: OPEN  
Facility Type: C  
Type Description: Fuel user/Non-retail  
Depco: P  
Region: STATE  
Positioning Method: Not reported  
Latitude/Longitude: Not reported

Tank:  
Tank ID: 1  
Tank Capacity: 650  
Tank Location: ABOVEGROUND  
Tank Status: U  
Status Date: 03/01/2004  
Install Date: 3/1/2004  
Substance: D  
Content Description: Vehicular Diesel  
Vessel Indicator: TANK  
DEP Contractor: P

Piping:  
Tank ID: 1  
Piping Category: X  
Piping Description: No piping associated w/tank

Monitoring:  
Tank ID: 1  
Petro Monitoring Category: F  
Monitoring Description: Monitor dbl wall tank space

Tank ID: 1  
Petro Monitoring Category: Q  
Monitoring Description: Visual inspection of ASTs

Owner:  
Owner ID: 63399  
Owner Name: COPART INC  
Owner Address: 14185 DALLAS PKWY #300  
Owner Address 2: ATTN: TAX DEPT  
Owner City,State,Zip: DALLAS, TX 75254  
Owner Contact: JOE O'LEARY  
Owner Phone: 7076395000

Construction:  
Tank ID: 1  
Construction Category: I  
Construction Description: Double wall

Map ID  
Direction  
Distance  
Elevation

MAP FINDINGS

Site

Database(s)

EDR ID Number  
EPA ID Number

**COPART (Continued)**

**A100353554**

Tank ID: 1  
Construction Category: C  
Construction Description: Steel

Tank ID: 1  
Construction Category: M  
Construction Description: Spill containment bucket

Tank ID: 1  
Construction Category: P  
Construction Description: Level gauges/alarms

**210**  
**East**  
**1/8-1/4**  
**0.137 mi.**  
**723 ft.**

**DAVE'S TOWING & RECOVERY, INC.**  
**3610 WEST SR 326**  
**OCALA, FL 34474**

**FL SWF/LF** **S109530072**  
**N/A**

**Actual:**  
**79 ft.**  
**Focus Map:**  
**4**

SWF/LF:  
Name: DAVE'S TOWING & RECOVERY, INC.  
Address: 3610 WEST SR 326  
City,State,Zip: OCALA, FL 34474  
Facility ID: 94730  
District: CD  
Lat/Long: 29:10:32.899 / 82:9:7.1761  
Class Type: 595  
Classification: UNAUTHORIZED DISPOSAL/PROCESSING-COMPLAINT  
Class Status: NFA,NO FURTHER ACTION (F)  
Section: Not reported  
Township: Not reported  
Range: Not reported  
Responsible Authority Name: Not reported  
Responsible Authority Address: Not reported  
Responsible Authority City,St,Zip: Not reported  
Responsible Authority Phone: Not reported  
EMail Address1: Not reported  
EMail Address2: Not reported  
Site Supervisor Name: Not reported  
Site Supervisor Addr: Not reported  
Site Supervisor City/State/Zip: Not reported  
Site Supervisor Telephone: Not reported  
Land Owner Name: Not reported  
Land Owner Address: Not reported  
Land Owner City/State/Zip: Not reported  
Land Owner Telephone: Not reported

[Click here for Florida Oculus:](#)

Map ID  
 Direction  
 Distance  
 Elevation

MAP FINDINGS

EDR ID Number  
 EPA ID Number

211 SW 1/8-1/4 0.145 mi. 763 ft.	<b>WAWA #5305</b> <b>4025 SW COLLEGE RD</b> <b>OCALA, FL 34474</b>	RCRA-VSQG	1027220074 FLR000254128
--	--	-----------	----------------------------

**Actual:**  
 63 ft.  
**Focus Map:**  
 13

RCRA Listings:	
Date Form Received by Agency:	20220316
Handler Name:	Wawa #5305
Handler Address:	4025 SW COLLEGE RD
Handler City,State,Zip:	OCALA, FL 34474-5723
EPA ID:	FLR000254128
Contact Name:	MICHAEL FAITH
Contact Address:	260 W BALTIMORE PIKE
Contact City,State,Zip:	MEDIA, PA 19063-5620
Contact Telephone:	267-567-4783
Contact Fax:	Not reported
Contact Email:	MICHAEL.FAITH@WAWA.COM
Contact Title:	ENV MGR
EPA Region:	04
Land Type:	Private
Federal Waste Generator Description:	Conditionally Exempt Small Quantity Generator
Non-Notifier:	Not reported
Biennial Report Cycle:	Not reported
Accessibility:	Not reported
Active Site Indicator:	Handler Activities
State District Owner:	FI
State District:	CD
Mailing Address:	4025 SW COLLEGE RD
Mailing City,State,Zip:	OCALA, FL 34474-5723
Owner Name:	4025 Southwest College Road Llc
Owner Type:	Private
Operator Name:	Wawa Inc
Operator Type:	Private
Short-Term Generator Activity:	No
Importer Activity:	No
Mixed Waste Generator:	No
Transporter Activity:	No
Transfer Facility Activity:	No
Recycler Activity with Storage:	No
Small Quantity On-Site Burner Exemption:	No
Smelting Melting and Refining Furnace Exemption:	No
Underground Injection Control:	No
Off-Site Waste Receipt:	No
Universal Waste Indicator:	No
Universal Waste Destination Facility:	No
Federal Universal Waste:	No
Active Site State-Reg Handler:	---
Federal Facility Indicator:	Not reported
Hazardous Secondary Material Indicator:	N
Sub-Part K Indicator:	Not reported
2018 GPRC Permit Baseline:	Not on the Baseline
2018 GPRC Renewals Baseline:	Not on the Baseline
202 GPRC Corrective Action Baseline:	No
Subject to Corrective Action Universe:	No
Non-TSDFs Where RCRA CA has Been Imposed Universe:	No
Corrective Action Priority Ranking:	No NCAPS ranking
Environmental Control Indicator:	No
Institutional Control Indicator:	No

Map ID  
Direction  
Distance  
Elevation

MAP FINDINGS

Site

Database(s)

EDR ID Number  
EPA ID Number

**WAWA #5305 (Continued)**

**1027220074**

Human Exposure Controls Indicator:	N/A
Groundwater Controls Indicator:	N/A
Significant Non-Complier Universe:	No
Unaddressed Significant Non-Complier Universe:	No
Addressed Significant Non-Complier Universe:	No
Significant Non-Complier With a Compliance Schedule Universe:	No
Financial Assurance Required:	Not reported
Handler Date of Last Change:	20230224
Recognized Trader-Importer:	No
Recognized Trader-Exporter:	No
Importer of Spent Lead Acid Batteries:	No
Exporter of Spent Lead Acid Batteries:	No
Recycler Activity Without Storage:	No
Manifest Broker:	No
Sub-Part P Indicator:	No

Hazardous Waste Summary:

Waste Code:	D001
Waste Description:	Ignitable Waste
Waste Code:	D018
Waste Description:	Benzene

Handler - Owner Operator:

Owner/Operator Indicator:	Operator
Owner/Operator Name:	WAWA INC
Legal Status:	Private
Date Became Current:	20220308
Date Ended Current:	Not reported
Owner/Operator Address:	260 W BALTIMORE PIKE
Owner/Operator City,State,Zip:	MEDIA, PA 19063-5620
Owner/Operator Telephone:	267-567-4783
Owner/Operator Telephone Ext:	Not reported
Owner/Operator Fax:	Not reported
Owner/Operator Email:	Not reported
Owner/Operator Indicator:	Owner
Owner/Operator Name:	4025 SOUTHWEST COLLEGE ROAD LLC
Legal Status:	Private
Date Became Current:	20220308
Date Ended Current:	Not reported
Owner/Operator Address:	45 NOOSENECK HILL RD
Owner/Operator City,State,Zip:	WEST GREENWICH, RI 02817-1513
Owner/Operator Telephone:	267-567-4783
Owner/Operator Telephone Ext:	Not reported
Owner/Operator Fax:	Not reported
Owner/Operator Email:	Not reported

Historic Generators:

Receive Date:	20220316
Handler Name:	WAWA #5305
Federal Waste Generator Description:	Conditionally Exempt Small Quantity Generator
State District Owner:	FI
Large Quantity Handler of Universal Waste:	No
Recognized Trader Importer:	No

Map ID  
 Direction  
 Distance  
 Elevation

MAP FINDINGS

Site

Database(s)

EDR ID Number  
 EPA ID Number

**WAWA #5305 (Continued)**

**1027220074**

Recognized Trader Exporter:	No
Spent Lead Acid Battery Importer:	No
Spent Lead Acid Battery Exporter:	No
Current Record:	Yes
Non Storage Recycler Activity:	No
Electronic Manifest Broker:	No

List of NAICS Codes and Descriptions:

NAICS Code:	457110
NAICS Description:	GASOLINE STATIONS WITH CONVENIENCE STORES

Facility Has Received Notices of Violations:

Violations:	No Violations Found
-------------	---------------------

Evaluation Action Summary:

Evaluations:	No Evaluations Found
--------------	----------------------

**AP212**  
**SE**  
**1/8-1/4**  
**0.145 mi.**  
**768 ft.**

**LOWES OF OCALA FL #440**  
**3535 SW 36TH AVE**  
**OCALA, FL 34474**  
**Site 1 of 3 in cluster AP**

**RCRA-SQG** **1024878835**  
**FLR000229187**

**Actual:**  
**85 ft.**

**Focus Map:**  
**14**

<b>RCRA Listings:</b>	
Date Form Received by Agency:	20200730
Handler Name:	Lowe's Of Ocala Fl #440
Handler Address:	3535 SW 36TH AVE
Handler City,State,Zip:	OCALA, FL 34474-4474
EPA ID:	FLR000229187
Contact Name:	BOBBI TENBORG
Contact Address:	1000 LOWES BLVD MAIL STOP A3WL
Contact City,State,Zip:	MOORESVILLE, NC 28117-8520
Contact Telephone:	704-758-2955
Contact Fax:	Not reported
Contact Email:	Not reported
Contact Title:	ENV COMPLIANCE SUPERVISOR
EPA Region:	04
Land Type:	Private
Federal Waste Generator Description:	Small Quantity Generator
Non-Notifier:	Not reported
Biennial Report Cycle:	Not reported
Accessibility:	Not reported
Active Site Indicator:	Handler Activities
State District Owner:	FI
State District:	CD
Mailing Address:	3535 SW 36TH AVE
Mailing City,State,Zip:	OCALA, FL 34474-4474
Owner Name:	Lowe'S Home Center, Llc
Owner Type:	Private
Operator Name:	Lowe'S Home Center, Llc
Operator Type:	Private
Short-Term Generator Activity:	No
Importer Activity:	No
Mixed Waste Generator:	No
Transporter Activity:	No

Map ID  
 Direction  
 Distance  
 Elevation

MAP FINDINGS

Site

Database(s)

EDR ID Number  
 EPA ID Number

**LOWES OF OCALA FL #440 (Continued)**

**1024878835**

Transfer Facility Activity:	No
Recycler Activity with Storage:	No
Small Quantity On-Site Burner Exemption:	No
Smelting Melting and Refining Furnace Exemption:	No
Underground Injection Control:	No
Off-Site Waste Receipt:	No
Universal Waste Indicator:	No
Universal Waste Destination Facility:	No
Federal Universal Waste:	No
Active Site State-Reg Handler:	---
Federal Facility Indicator:	Not reported
Hazardous Secondary Material Indicator:	N
Sub-Part K Indicator:	Not reported
2018 GPRC Permit Baseline:	Not on the Baseline
2018 GPRC Renewals Baseline:	Not on the Baseline
202 GPRC Corrective Action Baseline:	No
Subject to Corrective Action Universe:	No
Non-TSDFs Where RCRA CA has Been Imposed Universe:	No
Corrective Action Priority Ranking:	No NCAPS ranking
Environmental Control Indicator:	No
Institutional Control Indicator:	No
Human Exposure Controls Indicator:	N/A
Groundwater Controls Indicator:	N/A
Significant Non-Complier Universe:	No
Unaddressed Significant Non-Complier Universe:	No
Addressed Significant Non-Complier Universe:	No
Significant Non-Complier With a Compliance Schedule Universe:	No
Financial Assurance Required:	Not reported
Handler Date of Last Change:	20200826
Recognized Trader-Importer:	No
Recognized Trader-Exporter:	No
Importer of Spent Lead Acid Batteries:	No
Exporter of Spent Lead Acid Batteries:	No
Recycler Activity Without Storage:	No
Manifest Broker:	No
Sub-Part P Indicator:	No

Hazardous Waste Summary:

Waste Code:	D001
Waste Description:	Ignitable Waste
Waste Code:	D002
Waste Description:	Corrosive Waste
Waste Code:	D005
Waste Description:	Barium
Waste Code:	D006
Waste Description:	Cadmium
Waste Code:	D007
Waste Description:	Chromium
Waste Code:	D008
Waste Description:	Lead

Map ID  
Direction  
Distance  
Elevation

MAP FINDINGS

Site

Database(s)

EDR ID Number  
EPA ID Number

**LOWES OF OCALA FL #440 (Continued)**

**1024878835**

Waste Code:	D009
Waste Description:	Mercury
Waste Code:	D011
Waste Description:	Silver
Waste Code:	D016
Waste Description:	2,4-D (2,4-Dichlorophenoxyacetic Acid)
Waste Code:	D018
Waste Description:	Benzene
Waste Code:	D035
Waste Description:	Methyl Ethyl Ketone
Waste Code:	U154
Waste Description:	Methanol (l) (Or) Methyl Alcohol (l)

Handler - Owner Operator:

Owner/Operator Indicator:	Operator
Owner/Operator Name:	LOWE'S HOME CENTER, LLC
Legal Status:	Private
Date Became Current:	19941020
Date Ended Current:	Not reported
Owner/Operator Address:	1605 CURTIS BRIDGE RD
Owner/Operator City,State,Zip:	WILKESBORO, NC 28697-2231
Owner/Operator Telephone:	704-758-2955
Owner/Operator Telephone Ext:	Not reported
Owner/Operator Fax:	Not reported
Owner/Operator Email:	Not reported

Owner/Operator Indicator:	Owner
Owner/Operator Name:	LOWE'S HOME CENTER, LLC
Legal Status:	Private
Date Became Current:	19941020
Date Ended Current:	Not reported
Owner/Operator Address:	1605 CURTIS BRIDGE RD
Owner/Operator City,State,Zip:	WILKESBORO, NC 28697-2231
Owner/Operator Telephone:	704-758-2955
Owner/Operator Telephone Ext:	Not reported
Owner/Operator Fax:	Not reported
Owner/Operator Email:	Not reported

Owner/Operator Indicator:	Operator
Owner/Operator Name:	LOWE'S HOME CENTER, LLC
Legal Status:	Private
Date Became Current:	19941020
Date Ended Current:	Not reported
Owner/Operator Address:	1605 CURTIS BRIDGE RD
Owner/Operator City,State,Zip:	WILKESBORO, NC 28697-2231
Owner/Operator Telephone:	704-758-2955
Owner/Operator Telephone Ext:	Not reported
Owner/Operator Fax:	Not reported
Owner/Operator Email:	Not reported

Owner/Operator Indicator:	Owner
Owner/Operator Name:	LOWE'S HOME CENTER, LLC



Map ID  
Direction  
Distance  
Elevation

MAP FINDINGS

Site

Database(s)

EDR ID Number  
EPA ID Number

**LOWES OF OCALA FL #440 (Continued)**

**1024878835**

Legal Status: Private  
Date Became Current: 19941020  
Date Ended Current: Not reported  
Owner/Operator Address: 1605 CURTIS BRIDGE RD  
Owner/Operator City,State,Zip: WILKESBORO, NC 28697-2231  
Owner/Operator Telephone: 704-758-2955  
Owner/Operator Telephone Ext: Not reported  
Owner/Operator Fax: Not reported  
Owner/Operator Email: Not reported

Historic Generators:

Receive Date: 20200730  
Handler Name: LOWES OF OCALA FL #440  
Federal Waste Generator Description: Small Quantity Generator  
State District Owner: FI  
Large Quantity Handler of Universal Waste: No  
Recognized Trader Importer: No  
Recognized Trader Exporter: No  
Spent Lead Acid Battery Importer: No  
Spent Lead Acid Battery Exporter: No  
Current Record: Yes  
Non Storage Recycler Activity: Not reported  
Electronic Manifest Broker: Not reported

Receive Date: 20180725  
Handler Name: LOWES OF OCALA FL #440  
Federal Waste Generator Description: Small Quantity Generator  
State District Owner: FI  
Large Quantity Handler of Universal Waste: No  
Recognized Trader Importer: No  
Recognized Trader Exporter: No  
Spent Lead Acid Battery Importer: No  
Spent Lead Acid Battery Exporter: No  
Current Record: No  
Non Storage Recycler Activity: Not reported  
Electronic Manifest Broker: Not reported

List of NAICS Codes and Descriptions:

NAICS Code: 444110  
NAICS Description: HOME CENTERS

Has the Facility Received Notices of Violations:

Found Violation: No  
Agency Which Determined Violation: Not reported  
Violation Short Description: Not reported  
Date Violation was Determined: Not reported  
Actual Return to Compliance Date: Not reported  
Return to Compliance Qualifier: Not reported  
Violation Responsible Agency: Not reported  
Scheduled Compliance Date: Not reported  
Enforcement Identifier: Not reported  
Date of Enforcement Action: Not reported  
Enforcement Responsible Agency: Not reported  
Enforcement Docket Number: Not reported  
Enforcement Attorney: Not reported  
Corrective Action Component: Not reported

Map ID  
 Direction  
 Distance  
 Elevation

MAP FINDINGS

Site

Database(s)

EDR ID Number  
 EPA ID Number

**LOWES OF OCALA FL #440 (Continued)**

**1024878835**

Appeal Initiated Date:	Not reported
Appeal Resolution Date:	Not reported
Disposition Status Date:	Not reported
Disposition Status:	Not reported
Disposition Status Description:	Not reported
Consent/Final Order Sequence Number:	Not reported
Consent/Final Order Respondent Name:	Not reported
Consent/Final Order Lead Agency:	Not reported
Enforcement Type:	Not reported
Enforcement Responsible Person:	Not reported
Enforcement Responsible Sub-Organization:	Not reported
SEP Sequence Number:	Not reported
SEP Expenditure Amount:	Not reported
SEP Scheduled Completion Date:	Not reported
SEP Actual Date:	Not reported
SEP Defaulted Date:	Not reported
SEP Type:	Not reported
SEP Type Description:	Not reported
Proposed Amount:	Not reported
Final Monetary Amount:	Not reported
Paid Amount:	Not reported
Final Count:	Not reported
Final Amount:	Not reported

**Evaluation Action Summary:**

Evaluation Date:	20200730
Evaluation Responsible Agency:	State
Found Violation:	No
Evaluation Type Description:	COMPLIANCE EVALUATION INSPECTION ON-SITE
Evaluation Responsible Person Identifier:	JEW
Evaluation Responsible Sub-Organization:	CD
Actual Return to Compliance Date:	Not reported
Scheduled Compliance Date:	Not reported
Date of Request:	Not reported
Date Response Received:	Not reported
Request Agency:	Not reported
Former Citation:	Not reported

**AP213**  
**SE**  
**1/8-1/4**  
**0.145 mi.**  
**768 ft.**

**LOWES #440**  
**3535 SW 36TH AVE**  
**OCALA, FL 34474**

**FL Financial Assurance S108640276**  
**FL HW GEN N/A**

**Site 2 of 3 in cluster AP**

**Actual:**  
**85 ft.**

**FL Financial Assurance 3:**

**Focus Map:**  
**14**

Name:	LOWES #440
Address:	3535 SW 36TH AVE
City,State,Zip:	OCALA, FL 34474
Region:	3
Facility ID:	9809224
Facility Phone:	3522377600
Facility Status:	OPEN
Facility Type:	C
Type Description:	Fuel user/Non-retail
DEP CO:	C
Financial Responsibility:	INSURANCE

Map ID  
Direction  
Distance  
Elevation

MAP FINDINGS

Site

Database(s)

EDR ID Number  
EPA ID Number

**LOWES #440 (Continued)**

**S108640276**

Insurance Company: TRAVELERS  
Effective Date: 04/05/2008  
Expire Date: 04/05/2009  
Owner ID: 13221  
Owner Name: LOWES HOME IMPROVEMENT CENTER INC  
Owner Address: 1000 LOWES BLVD  
Owner Address2: Not reported  
Owner City,St,Zip: Mooresville, NC 28117  
Contact: SAVANNAH MCCGORDA  
Resp Party Phone: 7047586248

Name: LOWES #440  
Address: 3535 SW 36TH AVE  
City,State,Zip: OCALA, FL 34474  
Region: 3  
Facility ID: 9809224  
Facility Phone: 3522377600  
Facility Status: OPEN  
Facility Type: C  
Type Description: Fuel user/Non-retail  
DEP CO: C

Financial Responsibility: INSURANCE  
Insurance Company: TRAVELERS  
Effective Date: 04/05/2010  
Expire Date: 04/05/2011  
Owner ID: 13221  
Owner Name: LOWES HOME IMPROVEMENT CENTER INC  
Owner Address: 1000 LOWES BLVD  
Owner Address2: Not reported  
Owner City,St,Zip: Mooresville, NC 28117  
Contact: SAVANNAH MCCGORDA  
Resp Party Phone: 7047586248

Name: LOWES #440  
Address: 3535 SW 36TH AVE  
City,State,Zip: OCALA, FL 34474  
Region: 3  
Facility ID: 9809224  
Facility Phone: 3522377600  
Facility Status: OPEN  
Facility Type: C  
Type Description: Fuel user/Non-retail  
DEP CO: C

Financial Responsibility: INSURANCE  
Insurance Company: TRAVELERS  
Effective Date: 04/05/2012  
Expire Date: 04/05/2013  
Owner ID: 13221  
Owner Name: LOWES HOME IMPROVEMENT CENTER INC  
Owner Address: 1000 LOWES BLVD  
Owner Address2: Not reported  
Owner City,St,Zip: Mooresville, NC 28117  
Contact: SAVANNAH MCCGORDA  
Resp Party Phone: 7047586248

Name: LOWES #440  
Address: 3535 SW 36TH AVE

Map ID  
Direction  
Distance  
Elevation

MAP FINDINGS

Site

Database(s)

EDR ID Number  
EPA ID Number

**LOWES #440 (Continued)**

**S108640276**

City,State,Zip: Ocala, FL 34474  
Region: 3  
Facility ID: 9809224  
Facility Phone: 3522377600  
Facility Status: OPEN  
Facility Type: C  
Type Description: Fuel user/Non-retail  
DEP CO: C  
Financial Responsibility: INSURANCE  
Insurance Company: TRAVELERS  
Effective Date: 04/05/2014  
Expire Date: 04/05/2015  
Owner ID: 13221  
Owner Name: LOWES HOME IMPROVEMENT CENTER INC  
Owner Address: 1000 LOWES BLVD  
Owner Address2: Not reported  
Owner City,St,Zip: Mooresville, NC 28117  
Contact: SAVANNAH MCCGORDA  
Resp Party Phone: 7047586248

Name: LOWES #440  
Address: 3535 SW 36TH AVE  
City,State,Zip: Ocala, FL 34474  
Region: 3  
Facility ID: 9809224  
Facility Phone: 3522377600  
Facility Status: OPEN  
Facility Type: C  
Type Description: Fuel user/Non-retail  
DEP CO: C  
Financial Responsibility: INSURANCE  
Insurance Company: TRAVELERS  
Effective Date: 04/05/2015  
Expire Date: 04/05/2016  
Owner ID: 13221  
Owner Name: LOWES HOME IMPROVEMENT CENTER INC  
Owner Address: 1000 LOWES BLVD  
Owner Address2: Not reported  
Owner City,St,Zip: Mooresville, NC 28117  
Contact: SAVANNAH MCCGORDA  
Resp Party Phone: 7047586248

Name: LOWES #440  
Address: 3535 SW 36TH AVE  
City,State,Zip: Ocala, FL 34474  
Region: 3  
Facility ID: 9809224  
Facility Phone: 3522377600  
Facility Status: OPEN  
Facility Type: C  
Type Description: Fuel user/Non-retail  
DEP CO: C  
Financial Responsibility: SELF-INSURANCE - LETTER FROM CHIEF FINANCIAL OFFIC  
Insurance Company: Not reported  
Effective Date: 04/05/2013  
Expire Date: 04/05/2014  
Owner ID: 13221

Map ID  
Direction  
Distance  
Elevation

MAP FINDINGS

Site

Database(s)

EDR ID Number  
EPA ID Number

**LOWES #440 (Continued)**

**S108640276**

Owner Name: LOWES HOME IMPROVEMENT CENTER INC  
Owner Address: 1000 LOWES BLVD  
Owner Address2: Not reported  
Owner City,St,Zip: Mooresville, NC 28117  
Contact: SAVANNAH MCCGORDA  
Resp Party Phone: 7047586248

Name: LOWES #440  
Address: 3535 SW 36TH AVE  
City,State,Zip: OCALA, FL 34474  
Region: 3  
Facility ID: 9809224  
Facility Phone: 3522377600  
Facility Status: OPEN  
Facility Type: C  
Type Description: Fuel user/Non-retail  
DEP CO: C  
Financial Responsibility: SURETY BOND  
Insurance Company: TRAVELERS CASUALTY AND SURETY C  
Effective Date: 04/05/2016  
Expire Date: 04/05/2018  
Owner ID: 13221  
Owner Name: LOWES HOME IMPROVEMENT CENTER INC  
Owner Address: 1000 LOWES BLVD  
Owner Address2: Not reported  
Owner City,St,Zip: Mooresville, NC 28117  
Contact: SAVANNAH MCCGORDA  
Resp Party Phone: 7047586248

Name: LOWES #440  
Address: 3535 SW 36TH AVE  
City,State,Zip: OCALA, FL 34474  
Region: 3  
Facility ID: 9809224  
Facility Phone: 3522377600  
Facility Status: OPEN  
Facility Type: C  
Type Description: Fuel user/Non-retail  
DEP CO: C  
Financial Responsibility: SURETY BOND  
Insurance Company: TRAVELERS CASUALTY AND SURETY C  
Effective Date: 04/05/2018  
Expire Date: 04/05/2020  
Owner ID: 13221  
Owner Name: LOWES HOME IMPROVEMENT CENTER INC  
Owner Address: 1000 LOWES BLVD  
Owner Address2: Not reported  
Owner City,St,Zip: Mooresville, NC 28117  
Contact: SAVANNAH MCCGORDA  
Resp Party Phone: 7047586248

Name: LOWES #440  
Address: 3535 SW 36TH AVE  
City,State,Zip: OCALA, FL 34474  
Region: 3  
Facility ID: 9809224  
Facility Phone: 3522377600

Map ID  
Direction  
Distance  
Elevation

MAP FINDINGS

Site

Database(s)

EDR ID Number  
EPA ID Number

**LOWES #440 (Continued)**

**S108640276**

Facility Status: OPEN  
Facility Type: C  
Type Description: Fuel user/Non-retail  
DEP CO: C  
Financial Responsibility: SURETY BOND  
Insurance Company: TRAVELERS CASUALTY AND SURETY C  
Effective Date: 04/05/2020  
Expire Date: 04/05/2022  
Owner ID: 13221  
Owner Name: LOWES HOME IMPROVEMENT CENTER INC  
Owner Address: 1000 LOWES BLVD  
Owner Address2: Not reported  
Owner City,St,Zip: Mooresville, NC 28117  
Contact: SAVANNAH MCCGORDA  
Resp Party Phone: 7047586248

Name: LOWES #440  
Address: 3535 SW 36TH AVE  
City,State,Zip: OCALA, FL 34474  
Region: 3  
Facility ID: 9809224  
Facility Phone: 3522377600  
Facility Status: OPEN  
Facility Type: C  
Type Description: Fuel user/Non-retail  
DEP CO: C  
Financial Responsibility: SURETY BOND  
Insurance Company: TRAVELERS CASUALTY AND SURETY C  
Effective Date: 04/05/2022  
Expire Date: 04/05/2023  
Owner ID: 13221  
Owner Name: LOWES HOME IMPROVEMENT CENTER INC  
Owner Address: 1000 LOWES BLVD  
Owner Address2: Not reported  
Owner City,St,Zip: Mooresville, NC 28117  
Contact: SAVANNAH MCCGORDA  
Resp Party Phone: 7047586248

**HW GEN:**

Site ID: 131567  
Name: LOWES OF OCALA FL #440  
Address: 3535 SW 36TH AVE  
City,State,Zip: OCALA, FL 34474 4474  
Type: Small  
Handler ID: FLR000229187  
Office: CD  
Notified Date: 11/08/2018  
Last Inspection Date: 07/30/2020  
Facility Installation: SQG-CEI  
Object ID: 3100  
Documents: <https://prodenv.dep.state.fl.us/DepNexus/public/electronic-documents/FLR000229187/facility!search>  
X Coordinates: 576661.26747  
Y Coordinates: 572907.38464

Map ID  
Direction  
Distance  
Elevation

MAP FINDINGS

Site

Database(s)

EDR ID Number  
EPA ID Number

**AP214**    **LOWES #440**  
**SE**        **3535 SW 36TH AVE**  
**1/8-1/4**    **OCALA, FL 34474**  
**0.145 mi.**  
**768 ft.**    **Site 3 of 3 in cluster AP**

**FL AST**    **A100308100**  
                  **N/A**

**Actual:**        **AST:**  
**85 ft.**         Facility ID:            9809224  
**Focus Map:**    Name:                 LOWES #440  
**14**             Address:              3535 SW 36TH AVE  
                  City,State,Zip:      Ocala, FL 34474  
                  Facility Phone:      3522377600  
                  Facility Status:     OPEN  
                  Facility Type:        C  
                  Type Description:    Fuel user/Non-retail  
                  Depco:                C  
                  Region:              STATE  
                  Positioning Method: Not reported  
                  Latitude/Longitude: Not reported

**Tank:**  
Tank ID:            1  
Tank Capacity:     2200  
Tank Location:     ABOVEGROUND  
Tank Status:        U  
Status Date:        01/01/2005  
Install Date:       1/1/2005  
Substance:         G  
Content Description: Emerg Generator Diesel  
Vessel Indicator:   TANK  
DEP Contractor:    C

**Piping:**  
Tank ID:            1  
Piping Category:   N  
Piping Description: Approved synthetic material  
  
Tank ID:            1  
Piping Category:   A  
Piping Description: Abv, no soil contact

**Monitoring:**  
Tank ID:            1  
Petro Monitoring Category: D  
Monitoring Description: SPCC Plan  
  
Tank ID:            1  
Petro Monitoring Category: F  
Monitoring Description: Monitor dbl wall tank space  
  
Tank ID:            1  
Petro Monitoring Category: Q  
Monitoring Description: Visual inspection of ASTs  
  
Tank ID:            1  
Petro Monitoring Category: R  
Monitoring Description: Monitor tank bottom space

Owner:

Map ID  
Direction  
Distance  
Elevation

MAP FINDINGS

Site

Database(s)

EDR ID Number  
EPA ID Number

**LOWES #440 (Continued)**

**A100308100**

Owner ID: 13221  
Owner Name: LOWES HOME IMPROVEMENT CENTER INC  
Owner Address: 1000 LOWES BLVD  
Owner Address 2: Not reported  
Owner City,State,Zip: Mooresville, NC 28117  
Owner Contact: SAVANNAH MCCGORDA  
Owner Phone: 7047586248

Construction:

Tank ID: 1  
Construction Category: C  
Construction Description: Steel

Tank ID: 1  
Construction Category: I  
Construction Description: Double wall

Tank ID: 1  
Construction Category: M  
Construction Description: Spill containment bucket

Tank ID: 1  
Construction Category: P  
Construction Description: Level gauges/alarms

**215** **OLD DOMINION FREIGHT LINE INC**  
**West** **1702 SW 42ND AVE**  
**1/8-1/4** **OCALA, FL 34474**  
**0.148 mi.**  
**782 ft.**

**FL AST** **A100478524**  
**N/A**

**Actual:**  
**78 ft.**

**Focus Map:**  
**11**

AST:  
Facility ID: 9817054  
Name: OLD DOMINION FREIGHT LINE INC  
Address: 1702 SW 42ND AVE  
City,State,Zip: Ocala, FL 34474  
Facility Phone: 3528545169  
Facility Status: OPEN  
Facility Type: C  
Type Description: Fuel user/Non-retail  
Depco: P  
Region: STATE  
Positioning Method: Not reported  
Latitude/Longitude: Not reported

Tank:

Tank ID: 1  
Tank Capacity: 15000  
Tank Location: ABOVEGROUND  
Tank Status: U  
Status Date: 06/01/2019  
Install Date: 6/1/2019  
Substance: D  
Content Description: Vehicular Diesel  
Vessel Indicator: TANK  
DEP Contractor: P



Map ID  
Direction  
Distance  
Elevation

MAP FINDINGS

Site

Database(s)

EDR ID Number  
EPA ID Number

**OLD DOMINION FREIGHT LINE INC (Continued)**

**A100478524**

Piping:

Tank ID: 1  
Piping Category: A  
Piping Description: Abv, no soil contact

Tank ID: 1  
Piping Category: K  
Piping Description: Dispenser liners

Tank ID: 1  
Piping Category: B  
Piping Description: Steel/galvanized metal

Tank ID: 1  
Piping Category: J  
Piping Description: Pressurized piping system

Monitoring:

Tank ID: 1  
Petro Monitoring Category: 1  
Monitoring Description: Continuous electronic sensing

Tank ID: 1  
Petro Monitoring Category: L  
Monitoring Description: Automatic tank gauging - USTs

Tank ID: 1  
Petro Monitoring Category: Q  
Monitoring Description: Visual inspection of ASTs

Tank ID: 1  
Petro Monitoring Category: F  
Monitoring Description: Monitor dbl wall tank space

Owner:

Owner ID: 15804  
Owner Name: OLD DOMINION FREIGHT LINE INC  
Owner Address: 500 OLD DOMINION WAY  
Owner Address 2: ATT: CENTRAL MAINTENANCE  
Owner City,State,Zip: THOMASVILLE, NC 27630  
Owner Contact: ROBERT ALEXANDER | 336.889.5000  
Owner Phone: 3368225571

Construction:

Tank ID: 1  
Construction Category: N  
Construction Description: Flow shut-Off

Tank ID: 1  
Construction Category: P  
Construction Description: Level gauges/alarms

Tank ID: 1  
Construction Category: I  
Construction Description: Double wall

Map ID  
 Direction  
 Distance  
 Elevation

MAP FINDINGS

Site

Database(s)

EDR ID Number  
 EPA ID Number

**OLD DOMINION FREIGHT LINE INC (Continued)**

**A100478524**

Tank ID: 1  
 Construction Category: M  
 Construction Description: Spill containment bucket

Tank ID: 1  
 Construction Category: C  
 Construction Description: Steel

Tank ID: 1  
 Construction Category: O  
 Construction Description: Tight fill

**AQ216**  
**East**  
**1/8-1/4**  
**0.148 mi.**  
**783 ft.**

**FEDEX GROUND 150 ACRE PROPERTY**  
**3100 NORTHWEST 35TH AVENUE ROAD**  
**OCALA, FL 34475**

**FL INST CONTROL**  
**FL DWM CONTAM**  
**FL RESP PARTY**

**S117898777**  
**N/A**

**Site 1 of 5 in cluster AQ**

**Actual:**  
**78 ft.**

Inst Control:  
 Name: FEDEX GROUND 150 ACRE PROPERTY  
 Address: 3100 NORTHWEST 35TH AVENUE ROAD  
 City,State,Zip: Ocala, FL 34475  
 Facility Id: ERIC\_7106  
 Inst Control Type: Digging, Land Use  
 Eng Control Type: None  
 Contaminated Media: Soil  
 Contamination: Arsenic, Metal-Arsenic-Legacy  
 Lat/Long (dms): Not reported  
 Date Amended: Not reported  
 Mechanism - Date IC Removed: Not reported  
 Mechanism - Program Area: Not reported  
 Mechanism - Date Order Issued: Not reported  
 Date Removed: Not reported  
 Inspection Date: Not reported  
 Legal Description: Not reported  
 Comments: Added Digging Restriction  
 Township: Not reported  
 Range: Not reported  
 Parcel ID: Not reported  
 Section: Not reported  
 Book Number: 6068, 6081  
 Page Number: 1868, 1868  
 Acquisition: Not reported  
 Previously Published: Y  
 Description: LAND USE RESTRICTION  
 Begin Date: 08/11/2014  
 DC4 Datum ID: HARN  
 CMC2 Coordinate Method ID: CSUR  
 PC2 Proximity ID: EXACT  
 Collector User Name: ERIC\_INIT\_ICR\_LOAD  
 Collection Date: 11/29/2018  
 OIC Object of Interest ID: SWIM  
 VSC1 Verification Status ID: REVIEWED  
 Primary Facility ID: STCM-9814481  
 Primary Facility Name: FEDEX GROUND TERMINAL #334  
 Primary Site Address Line 2: Not reported

**Focus Map:**  
**8**

Map ID  
Direction  
Distance  
Elevation

MAP FINDINGS

Site

Database(s)

EDR ID Number  
EPA ID Number

**FEDEX GROUND 150 ACRE PROPERTY (Continued)**

**S117898777**

Primary Site Program Type Key: Not reported  
Primary Site Managing Program: Not reported  
Primary Site DEP Office: CD  
Primary Site WMD: SJRWMD  
Boundary Control ID: IC-857  
Boundary Control Name: FEDEX GROUND 150 ACRE PROPERTY  
Boundary Mechanism Counties: Marion, Marion  
Boundary Mechanism Types: Declaration of Restrictive Covenant, Declaration of Restrictive  
Covenant  
Boundary Mechanism EFF Dates: Not reported  
All Facility ID: STCM-9814481  
All Facility Names: FEDEX GROUND TERMINAL #334  
All Site ID: ERIC\_7106  
All Site Names: FEDEX GROUND 150 ACRE PROPERTY  
Boundary Mechanism Instr Num: Not reported  
Primary Site Documents: [https://prodenv.dep.state.fl.us/DepNexus/public/electronic-documents/ERIC\\_7106/gis-facility!search](https://prodenv.dep.state.fl.us/DepNexus/public/electronic-documents/ERIC_7106/gis-facility!search)

Name: FEDEX GROUND 150 ACRE PROPERTY  
Address: 3100 NORTHWEST 35TH AVENUE ROAD  
City,State,Zip: Ocala, FL 34475  
Facility Id: ERIC\_7106  
Inst Control Type: Land Use  
Eng Control Type: None  
Contaminated Media: Soil  
Contamination: Metal-Arsenic-Legacy  
Lat/Long (dms): Not reported  
Date Amended: Not reported  
Mechanism - Date IC Removed: Not reported  
Mechanism - Program Area: Not reported  
Mechanism - Date Order Issued: Not reported  
Date Removed: Not reported  
Inspection Date: Not reported  
Legal Description: Not reported  
Comments: Not reported  
Township: Not reported  
Range: Not reported  
Parcel ID: Not reported  
Section: Not reported  
Book Number: 6081  
Page Number: 1868  
Acquisition: Not reported  
Previously Published: Not reported  
Description: Not reported  
Begin Date: Not reported  
DC4 Datum ID: Not reported  
CMC2 Coordinate Method ID: Not reported  
PC2 Proximity ID: Not reported  
Collector User Name: Not reported  
Collection Date: Not reported  
OIC Object of Interest ID: Not reported  
VSC1 Verification Status ID: Not reported  
Primary Facility ID: Not reported  
Primary Facility Name: Not reported  
Primary Site Address Line 2: Not reported  
Primary Site Program Type Key: Not reported  
Primary Site Managing Program: Not reported

Map ID  
Direction  
Distance  
Elevation

MAP FINDINGS

Site

Database(s)

EDR ID Number  
EPA ID Number

**FEDEX GROUND 150 ACRE PROPERTY (Continued)**

**S117898777**

Primary Site DEP Office: Not reported  
Primary Site WMD: Not reported  
Boundary Control ID: Not reported  
Boundary Control Name: Not reported  
Boundary Mechanism Counties: Not reported  
Boundary Mechanism Types: Not reported  
Boundary Mechanism EFF Dates: Not reported  
All Facility ID: Not reported  
All Facility Names: Not reported  
All Site ID: Not reported  
All Site Names: Not reported  
Boundary Mechanism Instr Num: Not reported  
Primary Site Documents: Not reported

Name: FEDEX GROUND 150 ACRE PROPERTY  
Address: 3100 NORTHWEST 35TH AVENUE ROAD  
City,State,Zip: OCALA, FL 34475  
Facility Id: COM\_318304  
Inst Control Type: LAND USE RESTRICTION  
Eng Control Type: NONE  
Contaminated Media: SOIL  
Contamination: METAL - ARSENIC  
Lat/Long (dms): 29 12 59.2481999 / 82 10 53.6447  
Date Amended: Not reported  
Mechanism - Date IC Removed: /2/14/08/1  
Mechanism - Program Area: WASTE CLEANUP  
Mechanism - Date Order Issued: 09/04/2014  
Date Removed: Not reported  
Inspection Date: Not reported  
Legal Description: Not reported  
Comments: Not reported  
Township: 15S  
Range: 19E  
Parcel ID: 21465-002-00  
Section: 02  
Book Number: 4078  
Page Number: 1868  
Acquisition: DPHO-DIGITAL ARIAL PHOTOGRAPHY WITH GROUND CONTROL  
Previously Published: Not reported  
Description: Not reported  
Begin Date: Not reported  
DC4 Datum ID: Not reported  
CMC2 Coordinate Method ID: Not reported  
PC2 Proximity ID: Not reported  
Collector User Name: Not reported  
Collection Date: Not reported  
OIC Object of Interest ID: Not reported  
VSC1 Verification Status ID: Not reported  
Primary Facility ID: Not reported  
Primary Facility Name: Not reported  
Primary Site Address Line 2: Not reported  
Primary Site Program Type Key: Not reported  
Primary Site Managing Program: Not reported  
Primary Site DEP Office: Not reported  
Primary Site WMD: Not reported  
Boundary Control ID: Not reported  
Boundary Control Name: Not reported

Map ID  
Direction  
Distance  
Elevation

MAP FINDINGS

Site

Database(s)

EDR ID Number  
EPA ID Number

**FEDEX GROUND 150 ACRE PROPERTY (Continued)**

**S117898777**

Boundary Mechanism Counties: Not reported  
Boundary Mechanism Types: Not reported  
Boundary Mechanism EFF Dates: Not reported  
All Facility ID: Not reported  
All Facility Names: Not reported  
All Site ID: Not reported  
All Site Names: Not reported  
Boundary Mechanism Instr Num: Not reported  
Primary Site Documents: Not reported

[Click here for Florida Oculus:](#)

**DWM CONTAM:**

Name: FEDEX GROUND 150 ACRE PROPERTY  
Address: 3100 NORTHWEST 35TH AVENUE ROAD  
City,State,Zip: OCALA, FL  
Program Site Id: ERIC\_7106  
Lat DD: 29  
Lat MM: 13  
Lat SS: Not reported  
Long DD: 82  
Long MM: 10  
Long SS: 52.8064  
Office/ District: CD  
Program Area: RESPONSPARTY  
Priority Score: Not reported  
Datum: WGS84  
Method: DPHO  
Facility Status: Open-ERIC  
Facility Type: Not reported  
Score Effective Date: Not reported  
Score When Ranked: Not reported  
Rank: Not reported  
Operator: Not reported  
Phone: Not reported  
Name Changed: Not reported  
Addr Changed: Not reported  
Related Party ID: Not reported  
Primary RP Role: Not reported  
RP Begin Date: Not reported  
RP Name: Not reported  
RP Address1: Not reported  
RP Address2: Not reported  
RP City: Not reported  
RP State: Not reported  
RP Zip5: Not reported  
RP Zip4: Not reported  
Contact: Not reported  
RP Phone: Not reported  
RP Extension: Not reported  
Site Manager: Not reported

**RESP PARTY:**

Name: FEDEX GROUND 150 ACRE PROPERTY  
Address: 3100 NORTHWEST 35TH AVENUE ROAD  
City,State,Zip: OCALA, FL 34475

Map ID  
Direction  
Distance  
Elevation

MAP FINDINGS

Site

Database(s)

EDR ID Number  
EPA ID Number

**FEDEX GROUND 150 ACRE PROPERTY (Continued)**

**S117898777**

District: Central District  
Site Id: ERIC\_7106  
Project Id: Not reported  
Site Status: CLOSEDWCOND  
Project Manager: Not reported  
OGC Case Number: Not reported  
Initial Date Received: Not reported  
Contaminants: Not reported  
Offsite Cont Impact: Not reported  
Priority Score: Not reported  
Datum: WGS84  
Method ID: DPHO  
Feature: Not reported  
Object Of Interest: FACIL  
Proximity To Object: CENTR  
Collect Username: WILLIAMS\_CA  
Collect Affiliation: Not reported  
Collect Program Id: Not reported  
Collect Date: 2021-04-19 00:00:00  
Map Series Used: hybrid  
Map Source Scale: 4514  
Interpolation Scale: Not reported  
Coordinate Accuracy Id: 4  
Verify Method Id: Not reported  
Verifier Username: Not reported  
Verifier Affiliation: Not reported  
Verifying Program Id: Not reported  
Verification Date: Not reported  
Decode for District: Central District  
Decode for Datum: Geodetic Survey of 1984  
Decode for Method: Digital Aerial Photography With Ground Control  
Decode for Off Site COC: Not reported  
Decode for V\_Method: Not reported  
Latitude/Longitude (deg/min/sec): 29 13 / 82 10  
Source Facility Name: FEDEX GROUND TERMINAL #334  
Source Facility ID: 9814481  
Program: Responsible Party Cleanup  
Program Type: RESPONSPARTY  
Program Status: COMPLETEWITHCOND  
WMD: SJRWMD  
ICR Indicator: Y  
Discharge Date: Not reported  
GIS ALBX: 576507.89260000002  
GIS ALBY: 580248.23990000004  
Site Manager: Not reported  
Site Phase Description: Phase 4 - Design Implementation  
Offsite Contamination Key: NOCONTAM  
Documents: [https://prodenv.dep.state.fl.us/DepNexus/public/electronic-documents/ERIC\\_7106/gis-facility!search](https://prodenv.dep.state.fl.us/DepNexus/public/electronic-documents/ERIC_7106/gis-facility!search)  
Objectid: 16598

Map ID  
Direction  
Distance  
Elevation

MAP FINDINGS

Site

Database(s)

EDR ID Number  
EPA ID Number

217  
NW  
1/8-1/4  
0.150 mi.  
790 ft.

**JOES JIFFY**  
**4043 NW BLITCHTON RD**  
**OCALA, FL 34475**

**FL UST**    **U001361610**  
**FL Financial Assurance**    **N/A**

**Actual:**  
**64 ft.**  
**Focus Map:**  
**7**

UST:  
Facility ID: 8839707  
Name: JOES JIFFY  
Address: 4043 NW BLITCHTON RD  
City,State,Zip: Ocala, FL 34475  
Facility Phone: 3523763293  
Facility Status: CLOSED  
Facility Type: A  
Type Description: Retail Station  
Depco: P  
Region: STATE  
Positioning Method: AGPS  
Latitude/Longitude: 29 12 33 / 82 11 23

UST:  
Tank ID: 1  
Tank Capacity: 8000  
Tank Location: UNDERGROUND  
Tank Status: B  
Status Date: 08/01/2011  
Install Date: 3/1/1988  
Substance: A  
Content Description: Leaded Gas  
Vessel Indicator: TANK  
DEP Contractor: P

Owner:  
Owner ID: 12910  
Owner Name: LEWIS OIL CO INC  
Owner Address: PO BOX 141286  
Owner Address 2: ATTN: STORAGE TANK REGIS  
Owner City,State,Zip: GAINESVILLE, FL 32614  
Owner Contact: WENDA LEWIS (MGR)  
Owner Phone: 3523763293

Tank ID: 2  
Tank Capacity: 8000  
Tank Location: UNDERGROUND  
Tank Status: B  
Status Date: 08/01/2011  
Install Date: 3/1/1988  
Substance: B  
Content Description: Unleaded Gas  
Vessel Indicator: TANK  
DEP Contractor: P

Owner:  
Owner ID: 12910  
Owner Name: LEWIS OIL CO INC  
Owner Address: PO BOX 141286  
Owner Address 2: ATTN: STORAGE TANK REGIS  
Owner City,State,Zip: GAINESVILLE, FL 32614  
Owner Contact: WENDA LEWIS (MGR)  
Owner Phone: 3523763293

Map ID  
Direction  
Distance  
Elevation

MAP FINDINGS

Site

Database(s)

EDR ID Number  
EPA ID Number

**JOES JIFFY (Continued)**

**U001361610**

Tank ID: 3  
Tank Capacity: 8000  
Tank Location: UNDERGROUND  
Tank Status: B  
Status Date: 08/01/2011  
Install Date: 3/1/1988  
Substance: B  
Content Description: Unleaded Gas  
Vessel Indicator: TANK  
DEP Contractor: P

Owner:  
Owner ID: 12910  
Owner Name: LEWIS OIL CO INC  
Owner Address: PO BOX 141286  
Owner Address 2: ATTN: STORAGE TANK REGIS  
Owner City,State,Zip: GAINESVILLE, FL 32614  
Owner Contact: WENDA LEWIS (MGR)  
Owner Phone: 3523763293

**FL Financial Assurance 3:**

Name: JOES JIFFY  
Address: 4043 NW BLITCHTON RD  
City,State,Zip: OCALA, FL 34475  
Region: 3  
Facility ID: 8839707  
Facility Phone: 3523763293  
Facility Status: CLOSED  
Facility Type: A  
Type Description: Retail Station  
DEP CO: P  
Financial Responsibility: INSURANCE  
Insurance Company: AIG  
Effective Date: 01/31/2009  
Expire Date: 01/31/2010  
Owner ID: 12910  
Owner Name: LEWIS OIL CO INC  
Owner Address: PO BOX 141286  
Owner Address2: ATTN: STORAGE TANK REGIS  
Owner City,St,Zip: GAINESVILLE, FL 32614  
Contact: WENDA LEWIS (MGR)  
Resp Party Phone: 3523763293

Name: JOES JIFFY  
Address: 4043 NW BLITCHTON RD  
City,State,Zip: OCALA, FL 34475  
Region: 3  
Facility ID: 8839707  
Facility Phone: 3523763293  
Facility Status: CLOSED  
Facility Type: A  
Type Description: Retail Station  
DEP CO: P  
Financial Responsibility: INSURANCE  
Insurance Company: CHARTIS SPECIALTY INSURANCE CO



Map ID  
Direction  
Distance  
Elevation

MAP FINDINGS

Site

Database(s)

EDR ID Number  
EPA ID Number

**JOES JIFFY (Continued)**

**U001361610**

Effective Date: 01/31/2010  
Expire Date: 01/31/2011  
Owner ID: 12910  
Owner Name: LEWIS OIL CO INC  
Owner Address: PO BOX 141286  
Owner Address2: ATTN: STORAGE TANK REGIS  
Owner City,St,Zip: GAINESVILLE, FL 32614  
Contact: WENDA LEWIS (MGR)  
Resp Party Phone: 3523763293

Name: JOES JIFFY  
Address: 4043 NW BLITCHTON RD  
City,State,Zip: OCALA, FL 34475  
Region: 3  
Facility ID: 8839707  
Facility Phone: 3523763293  
Facility Status: CLOSED  
Facility Type: A  
Type Description: Retail Station  
DEP CO: P  
Financial Responsibility: INSURANCE  
Insurance Company: CHARTIS SPECIALTY INSURANCE CO  
Effective Date: 01/31/2011  
Expire Date: 01/31/2012  
Owner ID: 12910  
Owner Name: LEWIS OIL CO INC  
Owner Address: PO BOX 141286  
Owner Address2: ATTN: STORAGE TANK REGIS  
Owner City,St,Zip: GAINESVILLE, FL 32614  
Contact: WENDA LEWIS (MGR)  
Resp Party Phone: 3523763293

**AQ218**  
**East**  
**1/8-1/4**  
**0.151 mi.**  
**798 ft.**

**OCALA PLATING**  
**3100 NORTHWEST 35TH AVENUE ROAD**  
**OCALA, FL 34476**  
**Site 2 of 5 in cluster AQ**

**FL INST CONTROL** **S121603956**  
**N/A**

**Actual:**  
**77 ft.**

Inst Control:  
Name: OCALA PLATING  
Address: 3100 NORTHWEST 35TH AVENUE ROAD  
City,State,Zip: OCALA, FL 34476  
Facility Id: ERIC\_3833  
Inst Control Type: GROUNDWATER USE RESTRICTION  
Eng Control Type: NONE  
Contaminated Media: GROUNDWATER  
Contamination: METAL - OTHER  
Lat/Long (dms): Not reported  
Date Amended: Not reported  
Mechanism - Date IC Removed: Not reported  
Mechanism - Program Area: Not reported  
Mechanism - Date Order Issued: Not reported  
Date Removed: Not reported  
Inspection Date: Not reported  
Legal Description: Not reported  
Comments: Not reported  
Township: 15S  
Range: 21E

**Focus Map:**  
**8**

Map ID  
Direction  
Distance  
Elevation

MAP FINDINGS

Site

Database(s)

EDR ID Number  
EPA ID Number

**OCALA PLATING (Continued)**

**S121603956**

Parcel ID: 21383-002-00  
Section: 01  
Book Number: 05467  
Page Number: 1014-1021  
Acquisition: DPHO-DIGITAL ARIAL PHOTOGRAPHY WITH GROUND CONTROL  
Previously Published: Not reported  
Description: Not reported  
Begin Date: Not reported  
DC4 Datum ID: Not reported  
CMC2 Coordinate Method ID: Not reported  
PC2 Proximity ID: Not reported  
Collector User Name: Not reported  
Collection Date: Not reported  
OIC Object of Interest ID: Not reported  
VSC1 Verification Status ID: Not reported  
Primary Facility ID: Not reported  
Primary Facility Name: Not reported  
Primary Site Address Line 2: Not reported  
Primary Site Program Type Key: Not reported  
Primary Site Managing Program: Not reported  
Primary Site DEP Office: Not reported  
Primary Site WMD: Not reported  
Boundary Control ID: Not reported  
Boundary Control Name: Not reported  
Boundary Mechanism Counties: Not reported  
Boundary Mechanism Types: Not reported  
Boundary Mechanism EFF Dates: Not reported  
All Facility ID: Not reported  
All Facility Names: Not reported  
All Site ID: Not reported  
All Site Names: Not reported  
Boundary Mechanism Instr Num: Not reported  
Primary Site Documents: Not reported

Name: OCALA PLATING  
Address: 3100 NORTHWEST 35TH AVENUE ROAD  
City,State,Zip: OCALA, FL 34476  
Facility Id: ERIC\_3833  
Inst Control Type: LAND USE RESTRICTION  
Eng Control Type: NONE  
Contaminated Media: SOIL  
Contamination: METAL - OTHER  
Lat/Long (dms): Not reported  
Date Amended: Not reported  
Mechanism - Date IC Removed: Not reported  
Mechanism - Program Area: Not reported  
Mechanism - Date Order Issued: Not reported  
Date Removed: Not reported  
Inspection Date: Not reported  
Legal Description: Not reported  
Comments: Not reported  
Township: 15S  
Range: 21E  
Parcel ID: 21383-002-00  
Section: 01  
Book Number: 05467  
Page Number: 1014-1021

Map ID  
Direction  
Distance  
Elevation

MAP FINDINGS

Site

Database(s)

EDR ID Number  
EPA ID Number

**OCALA PLATING (Continued)**

**S121603956**

Acquisition: DPHO-DIGITAL ARIAL PHOTOGRAPHY WITH GROUND CONTROL  
Previously Published: Not reported  
Description: Not reported  
Begin Date: Not reported  
DC4 Datum ID: Not reported  
CMC2 Coordinate Method ID: Not reported  
PC2 Proximity ID: Not reported  
Collector User Name: Not reported  
Collection Date: Not reported  
OIC Object of Interest ID: Not reported  
VSC1 Verification Status ID: Not reported  
Primary Facility ID: Not reported  
Primary Facility Name: Not reported  
Primary Site Address Line 2: Not reported  
Primary Site Program Type Key: Not reported  
Primary Site Managing Program: Not reported  
Primary Site DEP Office: Not reported  
Primary Site WMD: Not reported  
Boundary Control ID: Not reported  
Boundary Control Name: Not reported  
Boundary Mechanism Counties: Not reported  
Boundary Mechanism Types: Not reported  
Boundary Mechanism EFF Dates: Not reported  
All Facility ID: Not reported  
All Facility Names: Not reported  
All Site ID: Not reported  
All Site Names: Not reported  
Boundary Mechanism Instr Num: Not reported  
Primary Site Documents: Not reported

**AQ219**  
**East**  
**1/8-1/4**  
**0.151 mi.**  
**798 ft.**

**FEDEX GROUND TERMINAL #334**  
**3100 NW 35TH AVE RD**  
**OCALA, FL 34475**  
**Site 3 of 5 in cluster AQ**

**FL AST** **A100410737**  
**N/A**

**Actual:**  
**77 ft.**

**AST:**

**Focus Map:**  
**8**

Facility ID: 9814481  
Name: FEDEX GROUND TERMINAL #334  
Address: 3100 NW 35TH AVE RD  
City,State,Zip: Ocala, FL 34475  
Facility Phone: 3526904712  
Facility Status: OPEN  
Facility Type: C  
Type Description: Fuel user/Non-retail  
Depco: P  
Region: STATE  
Positioning Method: Not reported  
Latitude/Longitude: Not reported

**Tank:**

Tank ID: Not reported  
Tank Capacity: 800  
Tank Location: ABOVEGROUND  
Tank Status: U  
Status Date: 03/01/2015  
Install Date: 3/1/2015  
Substance: G

Map ID  
Direction  
Distance  
Elevation

MAP FINDINGS

Site

Database(s)

EDR ID Number  
EPA ID Number

**FEDEX GROUND TERMINAL #334 (Continued)**

**A100410737**

Content Description:	Emerg Generator Diesel
Vessel Indicator:	TANK
DEP Contractor:	P
Piping:	
Tank ID:	Not reported
Piping Category:	A
Piping Description:	Abv, no soil contact
Tank ID:	Not reported
Piping Category:	D
Piping Description:	External protective coating
Tank ID:	Not reported
Piping Category:	B
Piping Description:	Steel/galvanized metal
Tank ID:	1
Piping Category:	C
Piping Description:	Fiberglass
Tank ID:	2
Piping Category:	C
Piping Description:	Fiberglass
Tank ID:	2
Piping Category:	F
Piping Description:	Double wall
Tank ID:	2
Piping Category:	J
Piping Description:	Pressurized piping system
Tank ID:	2
Piping Category:	K
Piping Description:	Dispenser liners
Tank ID:	3
Piping Category:	C
Piping Description:	Fiberglass
Tank ID:	3
Piping Category:	F
Piping Description:	Double wall
Tank ID:	3
Piping Category:	J
Piping Description:	Pressurized piping system
Tank ID:	3
Piping Category:	K
Piping Description:	Dispenser liners
Monitoring:	
Tank ID:	A1
Petro Monitoring Category:	Q
Monitoring Description:	Visual inspection of ASTs

Map ID  
Direction  
Distance  
Elevation

MAP FINDINGS

Site

Database(s)

EDR ID Number  
EPA ID Number

**FEDEX GROUND TERMINAL #334 (Continued)**

**A100410737**

Tank ID:	A1
Petro Monitoring Category:	F
Monitoring Description:	Monitor dbl wall tank space
Tank ID:	A1
Petro Monitoring Category:	R
Monitoring Description:	Monitor tank bottom space
Tank ID:	A1
Petro Monitoring Category:	6
Monitoring Description:	External piping monitoring
Tank ID:	A1
Petro Monitoring Category:	1
Monitoring Description:	Continuous electronic sensing
Tank ID:	1
Petro Monitoring Category:	F
Monitoring Description:	Monitor dbl wall tank space
Tank ID:	1
Petro Monitoring Category:	H
Monitoring Description:	Mechanical line leak detector
Tank ID:	2
Petro Monitoring Category:	F
Monitoring Description:	Monitor dbl wall tank space
Tank ID:	2
Petro Monitoring Category:	H
Monitoring Description:	Mechanical line leak detector
Tank ID:	2
Petro Monitoring Category:	K
Monitoring Description:	Monitor dbl wall pipe space
Tank ID:	2
Petro Monitoring Category:	L
Monitoring Description:	Automatic tank gauging - USTs
Tank ID:	2
Petro Monitoring Category:	1
Monitoring Description:	Continuous electronic sensing
Tank ID:	3
Petro Monitoring Category:	F
Monitoring Description:	Monitor dbl wall tank space
Tank ID:	3
Petro Monitoring Category:	H
Monitoring Description:	Mechanical line leak detector
Tank ID:	3
Petro Monitoring Category:	K
Monitoring Description:	Monitor dbl wall pipe space
Tank ID:	3

Map ID  
Direction  
Distance  
Elevation

MAP FINDINGS

Site

Database(s)

EDR ID Number  
EPA ID Number

**FEDEX GROUND TERMINAL #334 (Continued)**

**A100410737**

Petro Monitoring Category: L  
Monitoring Description: Automatic tank gauging - USTs

Tank ID: 3  
Petro Monitoring Category: 1  
Monitoring Description: Continuous electronic sensing

Tank ID: 1  
Petro Monitoring Category: 5  
Monitoring Description: Electronic monitor dispenser liners

Tank ID: 1  
Petro Monitoring Category: 3  
Monitoring Description: Electronic monitor pipe sumps

Owner:  
Owner ID: 18412  
Owner Name: FEDEX GROUND PKG SYSTEM INC  
Owner Address: 1000 FEDEX DR  
Owner Address 2: ATTN: ENVIRO SVRCS DEPT  
Owner City,State,Zip: Coraopolis, PA 15108  
Owner Contact: NATALIE OWNES  
Owner Phone: 4122627347

Construction:  
Tank ID: A1  
Construction Category: C  
Construction Description: Steel

Tank ID: A1  
Construction Category: M  
Construction Description: Spill containment bucket

Tank ID: A1  
Construction Category: P  
Construction Description: Level gauges/alarms

Tank ID: A1  
Construction Category: L  
Construction Description: Compartmented

Tank ID: 1  
Construction Category: E  
Construction Description: Fiberglass

Tank ID: 2  
Construction Category: E  
Construction Description: Fiberglass

Tank ID: 2  
Construction Category: I  
Construction Description: Double wall

Tank ID: 2  
Construction Category: O  
Construction Description: Tight fill

Map ID  
 Direction  
 Distance  
 Elevation

MAP FINDINGS

Site

Database(s)

EDR ID Number  
 EPA ID Number

**FEDEX GROUND TERMINAL #334 (Continued)**

**A100410737**

Tank ID:	2
Construction Category:	P
Construction Description:	Level gauges/alarms
Tank ID:	2
Construction Category:	M
Construction Description:	Spill containment bucket
Tank ID:	2
Construction Category:	N
Construction Description:	Flow shut-Off
Tank ID:	3
Construction Category:	E
Construction Description:	Fiberglass
Tank ID:	3
Construction Category:	I
Construction Description:	Double wall
Tank ID:	3
Construction Category:	M
Construction Description:	Spill containment bucket
Tank ID:	3
Construction Category:	N
Construction Description:	Flow shut-Off
Tank ID:	3
Construction Category:	O
Construction Description:	Tight fill
Tank ID:	3
Construction Category:	P
Construction Description:	Level gauges/alarms

**AQ220**  
 East  
 1/8-1/4  
 0.151 mi.  
 798 ft.

**FEDEX GROUND TERMINAL #334**  
 3100 NW 35TH AVE RD  
 OCALA, FL 34475  
 Site 4 of 5 in cluster AQ

**FL UST**  
**FL Financial Assurance**  
**FL TIER 2**

**U004227686**  
**N/A**

**Actual:**  
 77 ft.

UST:  
 Facility ID: 9814481  
 Name: FEDEX GROUND TERMINAL #334  
 Address: 3100 NW 35TH AVE RD  
 City,State,Zip: OCALA, FL 34475  
 Facility Phone: 3526904712  
 Facility Status: OPEN  
 Facility Type: C  
 Type Description: Fuel user/Non-retail  
 Depco: P  
 Region: STATE  
 Positioning Method: Not reported  
 Latitude/Longitude: Not reported

**Focus Map:**  
 8

Map ID  
Direction  
Distance  
Elevation

MAP FINDINGS

Site

Database(s)

EDR ID Number  
EPA ID Number

**FEDEX GROUND TERMINAL #334 (Continued)**

**U004227686**

UST:

Tank ID: 1  
Tank Capacity: 30000  
Tank Location: UNDERGROUND  
Tank Status: U  
Status Date: 03/23/2022  
Install Date: 3/1/2015  
Substance: 7  
Content Description: Bio-Diesel B20  
Vessel Indicator: TANK  
DEP Contractor: P

Owner:

Owner ID: 18412  
Owner Name: FEDEX GROUND PKG SYSTEM INC  
Owner Address: 1000 FEDEX DR  
Owner Address 2: ATTN: ENVIRO SVRCS DEPT  
Owner City,State,Zip: Coraopolis, PA 15108  
Owner Contact: NATALIE OWNES  
Owner Phone: 4122627347

Construction:

Tank ID: A1  
Construction Category: C  
Construction Description: Steel

Tank ID: A1  
Construction Category: M  
Construction Description: Spill containment bucket

Tank ID: A1  
Construction Category: P  
Construction Description: Level gauges/alarms

Tank ID: A1  
Construction Category: L  
Construction Description: Compartmented

Tank ID: 1  
Construction Category: E  
Construction Description: Fiberglass

Tank ID: 2  
Construction Category: E  
Construction Description: Fiberglass

Tank ID: 2  
Construction Category: I  
Construction Description: Double wall

Tank ID: 2  
Construction Category: O  
Construction Description: Tight fill

Tank ID: 2  
Construction Category: P  
Construction Description: Level gauges/alarms



Map ID  
Direction  
Distance  
Elevation

MAP FINDINGS

Site

Database(s)

EDR ID Number  
EPA ID Number

**FEDEX GROUND TERMINAL #334 (Continued)**

**U004227686**

Tank ID:	2
Construction Category:	M
Construction Description:	Spill containment bucket
Tank ID:	2
Construction Category:	N
Construction Description:	Flow shut-Off
Tank ID:	3
Construction Category:	E
Construction Description:	Fiberglass
Tank ID:	3
Construction Category:	I
Construction Description:	Double wall
Tank ID:	3
Construction Category:	M
Construction Description:	Spill containment bucket
Tank ID:	3
Construction Category:	N
Construction Description:	Flow shut-Off
Tank ID:	3
Construction Category:	O
Construction Description:	Tight fill
Tank ID:	3
Construction Category:	P
Construction Description:	Level gauges/alarms
Piping:	
Tank ID:	Not reported
Piping Category:	A
Piping Description:	Abv, no soil contact
Tank ID:	Not reported
Piping Category:	D
Piping Description:	External protective coating
Tank ID:	Not reported
Piping Category:	B
Piping Description:	Steel/galvanized metal
Tank ID:	1
Piping Category:	C
Piping Description:	Fiberglass
Tank ID:	2
Piping Category:	C
Piping Description:	Fiberglass
Tank ID:	2
Piping Category:	F
Piping Description:	Double wall

Map ID  
Direction  
Distance  
Elevation

MAP FINDINGS

Site

Database(s)

EDR ID Number  
EPA ID Number

**FEDEX GROUND TERMINAL #334 (Continued)**

**U004227686**

Tank ID:	2
Piping Category:	J
Piping Description:	Pressurized piping system
Tank ID:	2
Piping Category:	K
Piping Description:	Dispenser liners
Tank ID:	3
Piping Category:	C
Piping Description:	Fiberglass
Tank ID:	3
Piping Category:	F
Piping Description:	Double wall
Tank ID:	3
Piping Category:	J
Piping Description:	Pressurized piping system
Tank ID:	3
Piping Category:	K
Piping Description:	Dispenser liners
Monitoring:	
Tank ID:	A1
Petro Monitoring Category:	Q
Monitoring Description:	Visual inspection of ASTs
Tank ID:	A1
Petro Monitoring Category:	F
Monitoring Description:	Monitor dbl wall tank space
Tank ID:	A1
Petro Monitoring Category:	R
Monitoring Description:	Monitor tank bottom space
Tank ID:	A1
Petro Monitoring Category:	6
Monitoring Description:	External piping monitoring
Tank ID:	A1
Petro Monitoring Category:	1
Monitoring Description:	Continuous electronic sensing
Tank ID:	1
Petro Monitoring Category:	F
Monitoring Description:	Monitor dbl wall tank space
Tank ID:	1
Petro Monitoring Category:	H
Monitoring Description:	Mechanical line leak detector
Tank ID:	2
Petro Monitoring Category:	F
Monitoring Description:	Monitor dbl wall tank space

Map ID  
Direction  
Distance  
Elevation

MAP FINDINGS

Site

Database(s)

EDR ID Number  
EPA ID Number

**FEDEX GROUND TERMINAL #334 (Continued)**

**U004227686**

Tank ID:	2
Petro Monitoring Category:	H
Monitoring Description:	Mechanical line leak detector
Tank ID:	2
Petro Monitoring Category:	K
Monitoring Description:	Monitor dbl wall pipe space
Tank ID:	2
Petro Monitoring Category:	L
Monitoring Description:	Automatic tank gauging - USTs
Tank ID:	2
Petro Monitoring Category:	1
Monitoring Description:	Continuous electronic sensing
Tank ID:	3
Petro Monitoring Category:	F
Monitoring Description:	Monitor dbl wall tank space
Tank ID:	3
Petro Monitoring Category:	H
Monitoring Description:	Mechanical line leak detector
Tank ID:	3
Petro Monitoring Category:	K
Monitoring Description:	Monitor dbl wall pipe space
Tank ID:	3
Petro Monitoring Category:	L
Monitoring Description:	Automatic tank gauging - USTs
Tank ID:	3
Petro Monitoring Category:	1
Monitoring Description:	Continuous electronic sensing
Tank ID:	1
Petro Monitoring Category:	5
Monitoring Description:	Electronic monitor dispenser liners
Tank ID:	1
Petro Monitoring Category:	3
Monitoring Description:	Electronic monitor pipe sumps
Tank ID:	2
Tank Capacity:	30000
Tank Location:	UNDERGROUND
Tank Status:	U
Status Date:	07/18/2016
Install Date:	3/1/2015
Substance:	D
Content Description:	Vehicular Diesel
Vessel Indicator:	TANK
DEP Contractor:	P
Owner:	
Owner ID:	18412

Map ID  
Direction  
Distance  
Elevation

MAP FINDINGS

Site

Database(s)

EDR ID Number  
EPA ID Number

**FEDEX GROUND TERMINAL #334 (Continued)**

**U004227686**

Owner Name: FEDEX GROUND PKG SYSTEM INC  
Owner Address: 1000 FEDEX DR  
Owner Address 2: ATTN: ENVIRO SVRCS DEPT  
Owner City,State,Zip: Coraopolis, PA 15108  
Owner Contact: NATALIE OWNES  
Owner Phone: 4122627347

Construction:

Tank ID: A1  
Construction Category: C  
Construction Description: Steel

Tank ID: A1  
Construction Category: M  
Construction Description: Spill containment bucket

Tank ID: A1  
Construction Category: P  
Construction Description: Level gauges/alarms

Tank ID: A1  
Construction Category: L  
Construction Description: Compartmented

Tank ID: 1  
Construction Category: E  
Construction Description: Fiberglass

Tank ID: 2  
Construction Category: E  
Construction Description: Fiberglass

Tank ID: 2  
Construction Category: I  
Construction Description: Double wall

Tank ID: 2  
Construction Category: O  
Construction Description: Tight fill

Tank ID: 2  
Construction Category: P  
Construction Description: Level gauges/alarms

Tank ID: 2  
Construction Category: M  
Construction Description: Spill containment bucket

Tank ID: 2  
Construction Category: N  
Construction Description: Flow shut-Off

Tank ID: 3  
Construction Category: E  
Construction Description: Fiberglass

Tank ID: 3

Map ID  
Direction  
Distance  
Elevation

MAP FINDINGS

Site

Database(s)

EDR ID Number  
EPA ID Number

**FEDEX GROUND TERMINAL #334 (Continued)**

**U004227686**

Construction Category:	I
Construction Description:	Double wall
Tank ID:	3
Construction Category:	M
Construction Description:	Spill containment bucket
Tank ID:	3
Construction Category:	N
Construction Description:	Flow shut-Off
Tank ID:	3
Construction Category:	O
Construction Description:	Tight fill
Tank ID:	3
Construction Category:	P
Construction Description:	Level gauges/alarms
Piping:	
Tank ID:	Not reported
Piping Category:	A
Piping Description:	Abv, no soil contact
Tank ID:	Not reported
Piping Category:	D
Piping Description:	External protective coating
Tank ID:	Not reported
Piping Category:	B
Piping Description:	Steel/galvanized metal
Tank ID:	1
Piping Category:	C
Piping Description:	Fiberglass
Tank ID:	2
Piping Category:	C
Piping Description:	Fiberglass
Tank ID:	2
Piping Category:	F
Piping Description:	Double wall
Tank ID:	2
Piping Category:	J
Piping Description:	Pressurized piping system
Tank ID:	2
Piping Category:	K
Piping Description:	Dispenser liners
Tank ID:	3
Piping Category:	C
Piping Description:	Fiberglass
Tank ID:	3

Map ID  
Direction  
Distance  
Elevation

MAP FINDINGS

Site

Database(s)

EDR ID Number  
EPA ID Number

**FEDEX GROUND TERMINAL #334 (Continued)**

**U004227686**

Piping Category:	F
Piping Description:	Double wall
Tank ID:	3
Piping Category:	J
Piping Description:	Pressurized piping system
Tank ID:	3
Piping Category:	K
Piping Description:	Dispenser liners
Monitoring:	
Tank ID:	A1
Petro Monitoring Category:	Q
Monitoring Description:	Visual inspection of ASTs
Tank ID:	A1
Petro Monitoring Category:	F
Monitoring Description:	Monitor dbl wall tank space
Tank ID:	A1
Petro Monitoring Category:	R
Monitoring Description:	Monitor tank bottom space
Tank ID:	A1
Petro Monitoring Category:	6
Monitoring Description:	External piping monitoring
Tank ID:	A1
Petro Monitoring Category:	1
Monitoring Description:	Continuous electronic sensing
Tank ID:	1
Petro Monitoring Category:	F
Monitoring Description:	Monitor dbl wall tank space
Tank ID:	1
Petro Monitoring Category:	H
Monitoring Description:	Mechanical line leak detector
Tank ID:	2
Petro Monitoring Category:	F
Monitoring Description:	Monitor dbl wall tank space
Tank ID:	2
Petro Monitoring Category:	H
Monitoring Description:	Mechanical line leak detector
Tank ID:	2
Petro Monitoring Category:	K
Monitoring Description:	Monitor dbl wall pipe space
Tank ID:	2
Petro Monitoring Category:	L
Monitoring Description:	Automatic tank gauging - USTs
Tank ID:	2

Map ID  
Direction  
Distance  
Elevation

MAP FINDINGS

Site

Database(s)

EDR ID Number  
EPA ID Number

**FEDEX GROUND TERMINAL #334 (Continued)**

**U004227686**

Petro Monitoring Category: 1  
Monitoring Description: Continuous electronic sensing

Tank ID: 3  
Petro Monitoring Category: F  
Monitoring Description: Monitor dbl wall tank space

Tank ID: 3  
Petro Monitoring Category: H  
Monitoring Description: Mechanical line leak detector

Tank ID: 3  
Petro Monitoring Category: K  
Monitoring Description: Monitor dbl wall pipe space

Tank ID: 3  
Petro Monitoring Category: L  
Monitoring Description: Automatic tank gauging - USTs

Tank ID: 3  
Petro Monitoring Category: 1  
Monitoring Description: Continuous electronic sensing

Tank ID: 1  
Petro Monitoring Category: 5  
Monitoring Description: Electronic monitor dispenser liners

Tank ID: 1  
Petro Monitoring Category: 3  
Monitoring Description: Electronic monitor pipe sumps

Tank ID: 3  
Tank Capacity: 30000  
Tank Location: UNDERGROUND  
Tank Status: U  
Status Date: 06/01/2016  
Install Date: 3/1/2015  
Substance: D  
Content Description: Vehicular Diesel  
Vessel Indicator: TANK  
DEP Contractor: P

Owner:  
Owner ID: 18412  
Owner Name: FEDEX GROUND PKG SYSTEM INC  
Owner Address: 1000 FEDEX DR  
Owner Address 2: ATTN: ENVIRO SVRCS DEPT  
Owner City,State,Zip: Coraopolis, PA 15108  
Owner Contact: NATALIE OWNES  
Owner Phone: 4122627347

Construction:  
Tank ID: A1  
Construction Category: C  
Construction Description: Steel

Map ID  
Direction  
Distance  
Elevation

MAP FINDINGS

Site

Database(s)

EDR ID Number  
EPA ID Number

**FEDEX GROUND TERMINAL #334 (Continued)**

**U004227686**

Tank ID:	A1
Construction Category:	M
Construction Description:	Spill containment bucket
Tank ID:	A1
Construction Category:	P
Construction Description:	Level gauges/alarms
Tank ID:	A1
Construction Category:	L
Construction Description:	Compartmented
Tank ID:	1
Construction Category:	E
Construction Description:	Fiberglass
Tank ID:	2
Construction Category:	E
Construction Description:	Fiberglass
Tank ID:	2
Construction Category:	I
Construction Description:	Double wall
Tank ID:	2
Construction Category:	O
Construction Description:	Tight fill
Tank ID:	2
Construction Category:	P
Construction Description:	Level gauges/alarms
Tank ID:	2
Construction Category:	M
Construction Description:	Spill containment bucket
Tank ID:	2
Construction Category:	N
Construction Description:	Flow shut-Off
Tank ID:	3
Construction Category:	E
Construction Description:	Fiberglass
Tank ID:	3
Construction Category:	I
Construction Description:	Double wall
Tank ID:	3
Construction Category:	M
Construction Description:	Spill containment bucket
Tank ID:	3
Construction Category:	N
Construction Description:	Flow shut-Off
Tank ID:	3



Map ID  
Direction  
Distance  
Elevation

MAP FINDINGS

Site

Database(s)

EDR ID Number  
EPA ID Number

**FEDEX GROUND TERMINAL #334 (Continued)**

**U004227686**

Construction Category: O  
Construction Description: Tight fill

Tank ID: 3  
Construction Category: P  
Construction Description: Level gauges/alarms

Piping:

Tank ID: Not reported  
Piping Category: A  
Piping Description: Abv, no soil contact

Tank ID: Not reported  
Piping Category: D  
Piping Description: External protective coating

Tank ID: Not reported  
Piping Category: B  
Piping Description: Steel/galvanized metal

Tank ID: 1  
Piping Category: C  
Piping Description: Fiberglass

Tank ID: 2  
Piping Category: C  
Piping Description: Fiberglass

Tank ID: 2  
Piping Category: F  
Piping Description: Double wall

Tank ID: 2  
Piping Category: J  
Piping Description: Pressurized piping system

Tank ID: 2  
Piping Category: K  
Piping Description: Dispenser liners

Tank ID: 3  
Piping Category: C  
Piping Description: Fiberglass

Tank ID: 3  
Piping Category: F  
Piping Description: Double wall

Tank ID: 3  
Piping Category: J  
Piping Description: Pressurized piping system

Tank ID: 3  
Piping Category: K  
Piping Description: Dispenser liners

Map ID  
Direction  
Distance  
Elevation

MAP FINDINGS

Site

Database(s)

EDR ID Number  
EPA ID Number

**FEDEX GROUND TERMINAL #334 (Continued)**

**U004227686**

Monitoring:  
Tank ID: A1  
Petro Monitoring Category: Q  
Monitoring Description: Visual inspection of ASTs

Tank ID: A1  
Petro Monitoring Category: F  
Monitoring Description: Monitor dbl wall tank space

Tank ID: A1  
Petro Monitoring Category: R  
Monitoring Description: Monitor tank bottom space

Tank ID: A1  
Petro Monitoring Category: 6  
Monitoring Description: External piping monitoring

Tank ID: A1  
Petro Monitoring Category: 1  
Monitoring Description: Continuous electronic sensing

Tank ID: 1  
Petro Monitoring Category: F  
Monitoring Description: Monitor dbl wall tank space

Tank ID: 1  
Petro Monitoring Category: H  
Monitoring Description: Mechanical line leak detector

Tank ID: 2  
Petro Monitoring Category: F  
Monitoring Description: Monitor dbl wall tank space

Tank ID: 2  
Petro Monitoring Category: H  
Monitoring Description: Mechanical line leak detector

Tank ID: 2  
Petro Monitoring Category: K  
Monitoring Description: Monitor dbl wall pipe space

Tank ID: 2  
Petro Monitoring Category: L  
Monitoring Description: Automatic tank gauging - USTs

Tank ID: 2  
Petro Monitoring Category: 1  
Monitoring Description: Continuous electronic sensing

Tank ID: 3  
Petro Monitoring Category: F  
Monitoring Description: Monitor dbl wall tank space

Tank ID: 3  
Petro Monitoring Category: H  
Monitoring Description: Mechanical line leak detector

Map ID  
Direction  
Distance  
Elevation

MAP FINDINGS

Site

Database(s)

EDR ID Number  
EPA ID Number

**FEDEX GROUND TERMINAL #334 (Continued)**

**U004227686**

Tank ID: 3  
Petro Monitoring Category: K  
Monitoring Description: Monitor dbl wall pipe space

Tank ID: 3  
Petro Monitoring Category: L  
Monitoring Description: Automatic tank gauging - USTs

Tank ID: 3  
Petro Monitoring Category: 1  
Monitoring Description: Continuous electronic sensing

Tank ID: 1  
Petro Monitoring Category: 5  
Monitoring Description: Electronic monitor dispenser liners

Tank ID: 1  
Petro Monitoring Category: 3  
Monitoring Description: Electronic monitor pipe sumps

**FL Financial Assurance 3:**

Name: FEDEX GROUND TERMINAL #334  
Address: 3100 NW 35TH AVE RD  
City,State,Zip: OCALA, FL 34475  
Region: 3  
Facility ID: 9814481  
Facility Phone: 3526904712  
Facility Status: OPEN  
Facility Type: C  
Type Description: Fuel user/Non-retail  
DEP CO: P  
Financial Responsibility: SELF-INSURANCE - LETTER FROM CHIEF FINANCIAL OFFIC  
Insurance Company: Not reported  
Effective Date: 09/28/2015  
Expire Date: 09/28/2016  
Owner ID: 18412  
Owner Name: FEDEX GROUND PKG SYSTEM INC  
Owner Address: 1000 FEDEX DR  
Owner Address2: ATTN: ENVIRO SVRCS DEPT  
Owner City,St,Zip: Coraopolis, PA 15108  
Contact: NATALIE OWNES  
Resp Party Phone: 4122627347

Name: FEDEX GROUND TERMINAL #334  
Address: 3100 NW 35TH AVE RD  
City,State,Zip: OCALA, FL 34475  
Region: 3  
Facility ID: 9814481  
Facility Phone: 3526904712  
Facility Status: OPEN  
Facility Type: C  
Type Description: Fuel user/Non-retail  
DEP CO: P  
Financial Responsibility: SELF-INSURANCE - LETTER FROM CHIEF FINANCIAL OFFIC  
Insurance Company: Not reported

Map ID  
Direction  
Distance  
Elevation

MAP FINDINGS

Site

Database(s)

EDR ID Number  
EPA ID Number

**FEDEX GROUND TERMINAL #334 (Continued)**

**U004227686**

Effective Date: 09/28/2016  
Expire Date: 09/28/2017  
Owner ID: 18412  
Owner Name: FEDEX GROUND PKG SYSTEM INC  
Owner Address: 1000 FEDEX DR  
Owner Address2: ATTN: ENVIRO SVRCS DEPT  
Owner City,St,Zip: Coraopolis, PA 15108  
Contact: NATALIE OWNES  
Resp Party Phone: 4122627347

Name: FEDEX GROUND TERMINAL #334  
Address: 3100 NW 35TH AVE RD  
City,State,Zip: OCALA, FL 34475  
Region: 3  
Facility ID: 9814481  
Facility Phone: 3526904712  
Facility Status: OPEN  
Facility Type: C  
Type Description: Fuel user/Non-retail  
DEP CO: P  
Financial Responsibility: SELF-INSURANCE - LETTER FROM CHIEF FINANCIAL OFFIC  
Insurance Company: Not reported  
Effective Date: 09/28/2017  
Expire Date: 09/28/2018  
Owner ID: 18412  
Owner Name: FEDEX GROUND PKG SYSTEM INC  
Owner Address: 1000 FEDEX DR  
Owner Address2: ATTN: ENVIRO SVRCS DEPT  
Owner City,St,Zip: Coraopolis, PA 15108  
Contact: NATALIE OWNES  
Resp Party Phone: 4122627347

Name: FEDEX GROUND TERMINAL #334  
Address: 3100 NW 35TH AVE RD  
City,State,Zip: OCALA, FL 34475  
Region: 3  
Facility ID: 9814481  
Facility Phone: 3526904712  
Facility Status: OPEN  
Facility Type: C  
Type Description: Fuel user/Non-retail  
DEP CO: P  
Financial Responsibility: SELF-INSURANCE - LETTER FROM CHIEF FINANCIAL OFFIC  
Insurance Company: Not reported  
Effective Date: 09/28/2018  
Expire Date: 09/28/2019  
Owner ID: 18412  
Owner Name: FEDEX GROUND PKG SYSTEM INC  
Owner Address: 1000 FEDEX DR  
Owner Address2: ATTN: ENVIRO SVRCS DEPT  
Owner City,St,Zip: Coraopolis, PA 15108  
Contact: NATALIE OWNES  
Resp Party Phone: 4122627347

Name: FEDEX GROUND TERMINAL #334  
Address: 3100 NW 35TH AVE RD  
City,State,Zip: OCALA, FL 34475

Map ID  
Direction  
Distance  
Elevation

MAP FINDINGS

Site

Database(s)

EDR ID Number  
EPA ID Number

**FEDEX GROUND TERMINAL #334 (Continued)**

**U004227686**

Region: 3  
Facility ID: 9814481  
Facility Phone: 3526904712  
Facility Status: OPEN  
Facility Type: C  
Type Description: Fuel user/Non-retail  
DEP CO: P  
Financial Responsibility: SELF-INSURANCE - LETTER FROM CHIEF FINANCIAL OFFIC  
Insurance Company: Not reported  
Effective Date: 09/28/2019  
Expire Date: 09/28/2022  
Owner ID: 18412  
Owner Name: FEDEX GROUND PKG SYSTEM INC  
Owner Address: 1000 FEDEX DR  
Owner Address2: ATTN: ENVIRO SVRCS DEPT  
Owner City,St,Zip: Coraopolis, PA 15108  
Contact: NATALIE OWNES  
Resp Party Phone: 4122627347

**TIER 2:**

Name: 344 - FEDEX GROUND - OCALA  
Address: 3100 NW 35TH AVE. ROAD  
City,State,Zip: OCALA, FL 34475

Year: 2021  
Facility Id: 7092265  
Active Date: Not reported  
Inactive Date: Not reported  
Sale Pending: Not reported  
Original Date: Not reported  
PLOT Source: Not reported  
Latitude: Not reported  
Longitude: Not reported  
LEPC District: Not reported  
Counties: Not reported  
SERC: Not reported  
Program Level: Not reported  
PRIME: Not reported  
SIC Code: Not reported  
SIC Code 2: Not reported  
NAICS Code: 492110  
Last Modified Date: 02/24/2022  
First Submit Date: 02/24/2022  
Data Submitted By: August Short, FedEx Authorized Representative, Gannett Fleming Inc.  
Company Name: FedEx Ground Package System, Inc.  
Comments: Not reported

**Contact:**

Contact ID: Not reported  
Year: 2021  
Facility Id: 7092265  
Contact Type: Owner / Operator  
Contact Name: Anthony Spalvieri  
Contact Title: Not reported  
Contact Phone: Not reported  
Contact 24Hr Phone: Not reported  
Contact Telephone 2: 412-859-2384

Map ID  
Direction  
Distance  
Elevation

MAP FINDINGS

Site

Database(s)

EDR ID Number  
EPA ID Number

**FEDEX GROUND TERMINAL #334 (Continued)**

**U004227686**

Contact Telephone 3: Not reported  
Contact Telephone 4: Not reported  
Contact Telephone 5: Not reported  
Contact Telephone 6: Not reported  
Contact Email: environmental@fedex.com

Name: 344 - FEDEX GROUND - OCALA  
Address: 3100 NW 35TH AVE. ROAD  
City,State,Zip: OCALA, FL 34475

Year: 2020  
Facility Id: 6804651  
Active Date: Not reported  
Inactive Date: Not reported  
Sale Pending: Not reported  
Original Date: Not reported  
PLOT Source: Not reported  
Latitude: Not reported  
Longitude: Not reported  
LEPC District: Not reported  
Counties: Not reported  
SERC: Not reported  
Program Level: Not reported  
PRIME: Not reported  
SIC Code: Not reported  
SIC Code 2: Not reported  
NAICS Code: 492110  
Last Modified Date: 02/22/2021  
First Submit Date: 02/22/2021  
Data Submitted By: Kyle Nelson, FedEx Authorized Representative, Gannett Fleming  
Company Name: FedEx Ground Package System, Inc.  
Comments: Not reported

Contact:  
Contact ID: Not reported  
Year: 2020  
Facility Id: 6804651  
Contact Type: Owner / Operator  
Contact Name: Anthony Spalvieri  
Contact Title: Not reported  
Contact Phone: Not reported  
Contact 24Hr Phone: Not reported  
Contact Telephone 2: 412-859-2384  
Contact Telephone 3: Not reported  
Contact Telephone 4: Not reported  
Contact Telephone 5: Not reported  
Contact Telephone 6: Not reported  
Contact Email: environmental@fedex.com

Contact ID: Not reported  
Year: 2020  
Facility Id: 6804651  
Contact Type: Owner / Operator  
Contact Name: Anthony Spalvieri  
Contact Title: Not reported  
Contact Phone: Not reported

Map ID  
Direction  
Distance  
Elevation

MAP FINDINGS

Site

Database(s)

EDR ID Number  
EPA ID Number

**FEDEX GROUND TERMINAL #334 (Continued)**

**U004227686**

Contact 24Hr Phone: Not reported  
Contact Telephone 2: 412-859-2384  
Contact Telephone 3: Not reported  
Contact Telephone 4: Not reported  
Contact Telephone 5: Not reported  
Contact Telephone 6: Not reported  
Contact Email: environmental@fedex.com

Contact ID: Not reported  
Year: 2020  
Facility Id: 6804651  
Contact Type: Owner / Operator  
Contact Name: Anthony Spalvieri  
Contact Title: Not reported  
Contact Phone: Not reported  
Contact 24Hr Phone: Not reported  
Contact Telephone 2: 412-859-2384  
Contact Telephone 3: Not reported  
Contact Telephone 4: Not reported  
Contact Telephone 5: Not reported  
Contact Telephone 6: Not reported  
Contact Email: environmental@fedex.com

Contact ID: Not reported  
Year: 2020  
Facility Id: 6804651  
Contact Type: Owner / Operator  
Contact Name: Anthony Spalvieri  
Contact Title: Not reported  
Contact Phone: Not reported  
Contact 24Hr Phone: Not reported  
Contact Telephone 2: 412-859-2384  
Contact Telephone 3: Not reported  
Contact Telephone 4: Not reported  
Contact Telephone 5: Not reported  
Contact Telephone 6: Not reported  
Contact Email: environmental@fedex.com

Contact ID: Not reported  
Year: 2020  
Facility Id: 6804651  
Contact Type: Owner / Operator  
Contact Name: Anthony Spalvieri  
Contact Title: Not reported  
Contact Phone: Not reported  
Contact 24Hr Phone: Not reported  
Contact Telephone 2: 412-859-2384  
Contact Telephone 3: Not reported  
Contact Telephone 4: Not reported  
Contact Telephone 5: Not reported  
Contact Telephone 6: Not reported  
Contact Email: environmental@fedex.com

Name: 344 - FEDEX GROUND - OCALA  
Address: 3100 NW 35TH AVE. ROAD

Map ID  
Direction  
Distance  
Elevation

MAP FINDINGS

Site

Database(s)

EDR ID Number  
EPA ID Number

**FEDEX GROUND TERMINAL #334 (Continued)**

**U004227686**

City,State,Zip: Ocala, FL 34475  
Year: 2019  
Facility Id: 6652721  
Active Date: Not reported  
Inactive Date: Not reported  
Sale Pending: Not reported  
Original Date: Not reported  
PLOT Source: Not reported  
Latitude: Not reported  
Longitude: Not reported  
LEPC District: Not reported  
Counties: Not reported  
SERC: Not reported  
Program Level: Not reported  
PRIME: Not reported  
SIC Code: Not reported  
SIC Code 2: Not reported  
NAICS Code: 492110  
Last Modified Date: 02/27/2020  
First Submit Date: 02/27/2020  
Data Submitted By: Kyle Nelson, FedEx Authorized Representative, Gannett Fleming  
Company Name: FedEx Ground Package System, Inc.  
Comments: Not reported

Contact:

Contact ID: Not reported  
Year: 2019  
Facility Id: 6652721  
Contact Type: Owner / Operator  
Contact Name: Anthony Spalvieri  
Contact Title: Not reported  
Contact Phone: Not reported  
Contact 24Hr Phone: Not reported  
Contact Telephone 2: 412-262-7375  
Contact Telephone 3: Not reported  
Contact Telephone 4: Not reported  
Contact Telephone 5: Not reported  
Contact Telephone 6: Not reported  
Contact Email: environmental@fedex.com

Contact ID: Not reported  
Year: 2019  
Facility Id: 6652721  
Contact Type: Owner / Operator  
Contact Name: Anthony Spalvieri  
Contact Title: Not reported  
Contact Phone: Not reported  
Contact 24Hr Phone: Not reported  
Contact Telephone 2: 412-262-7375  
Contact Telephone 3: Not reported  
Contact Telephone 4: Not reported  
Contact Telephone 5: Not reported  
Contact Telephone 6: Not reported  
Contact Email: environmental@fedex.com

Contact ID: Not reported  
Year: 2019



Map ID  
Direction  
Distance  
Elevation

MAP FINDINGS

Site

Database(s)

EDR ID Number  
EPA ID Number

**FEDEX GROUND TERMINAL #334 (Continued)**

**U004227686**

Facility Id: 6652721  
Contact Type: Owner / Operator  
Contact Name: Anthony Spalvieri  
Contact Title: Not reported  
Contact Phone: Not reported  
Contact 24Hr Phone: Not reported  
Contact Telephone 2: 412-262-7375  
Contact Telephone 3: Not reported  
Contact Telephone 4: Not reported  
Contact Telephone 5: Not reported  
Contact Telephone 6: Not reported  
Contact Email: environmental@fedex.com

Contact ID: Not reported  
Year: 2019  
Facility Id: 6652721  
Contact Type: Owner / Operator  
Contact Name: Anthony Spalvieri  
Contact Title: Not reported  
Contact Phone: Not reported  
Contact 24Hr Phone: Not reported  
Contact Telephone 2: 412-262-7375  
Contact Telephone 3: Not reported  
Contact Telephone 4: Not reported  
Contact Telephone 5: Not reported  
Contact Telephone 6: Not reported  
Contact Email: environmental@fedex.com

Contact ID: Not reported  
Year: 2019  
Facility Id: 6652721  
Contact Type: Owner / Operator  
Contact Name: Anthony Spalvieri  
Contact Title: Not reported  
Contact Phone: Not reported  
Contact 24Hr Phone: Not reported  
Contact Telephone 2: 412-262-7375  
Contact Telephone 3: Not reported  
Contact Telephone 4: Not reported  
Contact Telephone 5: Not reported  
Contact Telephone 6: Not reported  
Contact Email: environmental@fedex.com

Name: 344 - FEDEX GROUND - OCALA  
Address: 3100 NW 35TH AVE. ROAD  
City,State,Zip: OCALA, FL 34475

Year: 2018  
Facility Id: 6370821  
Active Date: Not reported  
Inactive Date: Not reported  
Sale Pending: Not reported  
Original Date: Not reported  
PLOT Source: Not reported  
Latitude: Not reported

Map ID  
Direction  
Distance  
Elevation

MAP FINDINGS

Site

Database(s)

EDR ID Number  
EPA ID Number

**FEDEX GROUND TERMINAL #334 (Continued)**

**U004227686**

Longitude: Not reported  
LEPC District: Not reported  
Counties: Not reported  
SERC: Not reported  
Program Level: Not reported  
PRIME: Not reported  
SIC Code: Not reported  
SIC Code 2: Not reported  
NAICS Code: 492110  
Last Modified Date: 02/27/2019  
First Submit Date: 02/27/2019  
Data Submitted By: Kyle Nelson, FedEx Authorized Representative, Gannett Fleming  
Company Name: FedEx Ground Package System, Inc.  
Comments: Not reported

**Contact:**

Contact ID: Not reported  
Year: 2018  
Facility Id: 6370821  
Contact Type: Owner / Operator  
Contact Name: Anthony Spalvieri  
Contact Title: Not reported  
Contact Phone: Not reported  
Contact 24Hr Phone: Not reported  
Contact Telephone 2: 412-262-7375  
Contact Telephone 3: Not reported  
Contact Telephone 4: Not reported  
Contact Telephone 5: Not reported  
Contact Telephone 6: Not reported  
Contact Email: environmental@fedex.com

Contact ID: Not reported  
Year: 2018  
Facility Id: 6370821  
Contact Type: Owner / Operator  
Contact Name: Anthony Spalvieri  
Contact Title: Not reported  
Contact Phone: Not reported  
Contact 24Hr Phone: Not reported  
Contact Telephone 2: 412-262-7375  
Contact Telephone 3: Not reported  
Contact Telephone 4: Not reported  
Contact Telephone 5: Not reported  
Contact Telephone 6: Not reported  
Contact Email: environmental@fedex.com

Contact ID: Not reported  
Year: 2018  
Facility Id: 6370821  
Contact Type: Owner / Operator  
Contact Name: Anthony Spalvieri  
Contact Title: Not reported  
Contact Phone: Not reported  
Contact 24Hr Phone: Not reported  
Contact Telephone 2: 412-262-7375  
Contact Telephone 3: Not reported  
Contact Telephone 4: Not reported  
Contact Telephone 5: Not reported

Map ID  
 Direction  
 Distance  
 Elevation

MAP FINDINGS

Site

Database(s)

EDR ID Number  
 EPA ID Number

**FEDEX GROUND TERMINAL #334 (Continued)**

**U004227686**

Contact Telephone 6:	Not reported
Contact Email:	environmental@fedex.com
Contact ID:	Not reported
Year:	2018
Facility Id:	6370821
Contact Type:	Owner / Operator
Contact Name:	Anthony Spalvieri
Contact Title:	Not reported
Contact Phone:	Not reported
Contact 24Hr Phone:	Not reported
Contact Telephone 2:	412-262-7375
Contact Telephone 3:	Not reported
Contact Telephone 4:	Not reported
Contact Telephone 5:	Not reported
Contact Telephone 6:	Not reported
Contact Email:	environmental@fedex.com

**AQ221**  
**East**  
**1/8-1/4**  
**0.151 mi.**  
**798 ft.**

**FEDEX GROUND - OCALA**  
**3100 NW 35TH AVENUE RD**  
**OCALA, FL 34475**  
**Site 5 of 5 in cluster AQ**

**RCRA-LQG** **1019327412**  
**FLR000219444**

**Actual:**  
**77 ft.**  
**Focus Map:**  
**8**

<b>RCRA Listings:</b>	
Date Form Received by Agency:	20220223
Handler Name:	Fedex Ground - Ocala
Handler Address:	3100 NW 35TH AVENUE RD
Handler City,State,Zip:	OCALA, FL 34475-4620
EPA ID:	FLR000219444
Contact Name:	NATALIE OWENS
Contact Address:	FEDEX DR
Contact City,State,Zip:	MOON TOWNSHIP, PA 15108-9373
Contact Telephone:	412-859-2384
Contact Fax:	Not reported
Contact Email:	ENVIRONMENTAL@FEDEX.COM
Contact Title:	Not reported
EPA Region:	04
Land Type:	Private
Federal Waste Generator Description:	Large Quantity Generator
Non-Notifier:	Not reported
Biennial Report Cycle:	2021
Accessibility:	Not reported
Active Site Indicator:	Handler Activities
State District Owner:	FI
State District:	CD
Mailing Address:	FEDEX DRIVE
Mailing City,State,Zip:	MOON TOWNSHIP, PA 15108
Owner Name:	Fedex Ground Package System Inc
Owner Type:	Private
Operator Name:	Fedex Ground Package System Inc
Operator Type:	Private
Short-Term Generator Activity:	No
Importer Activity:	No
Mixed Waste Generator:	No

Map ID  
Direction  
Distance  
Elevation

MAP FINDINGS

Site

Database(s)

EDR ID Number  
EPA ID Number

**FEDEX GROUND - OCALA (Continued)**

**1019327412**

Transporter Activity:	No
Transfer Facility Activity:	No
Recycler Activity with Storage:	No
Small Quantity On-Site Burner Exemption:	No
Smelting Melting and Refining Furnace Exemption:	No
Underground Injection Control:	No
Off-Site Waste Receipt:	No
Universal Waste Indicator:	No
Universal Waste Destination Facility:	No
Federal Universal Waste:	No
Active Site State-Reg Handler:	---
Federal Facility Indicator:	Not reported
Hazardous Secondary Material Indicator:	N
Sub-Part K Indicator:	Not reported
2018 GPRC Permit Baseline:	Not on the Baseline
2018 GPRC Renewals Baseline:	Not on the Baseline
202 GPRC Corrective Action Baseline:	No
Subject to Corrective Action Universe:	No
Non-TSDFs Where RCRA CA has Been Imposed Universe:	No
Corrective Action Priority Ranking:	No NCAPS ranking
Environmental Control Indicator:	No
Institutional Control Indicator:	No
Human Exposure Controls Indicator:	N/A
Groundwater Controls Indicator:	N/A
Significant Non-Complier Universe:	No
Unaddressed Significant Non-Complier Universe:	No
Addressed Significant Non-Complier Universe:	No
Significant Non-Complier With a Compliance Schedule Universe:	No
Financial Assurance Required:	Not reported
Handler Date of Last Change:	20220726
Recognized Trader-Importer:	No
Recognized Trader-Exporter:	No
Importer of Spent Lead Acid Batteries:	No
Exporter of Spent Lead Acid Batteries:	No
Recycler Activity Without Storage:	No
Manifest Broker:	No
Sub-Part P Indicator:	No

Biennial: List of Years

Year: 2021

[Click Here for Biennial Reporting System Data:](#)

Year: 2019

[Click Here for Biennial Reporting System Data:](#)

Hazardous Waste Summary:

Waste Code:	D001
Waste Description:	Ignitable Waste
Waste Code:	D002
Waste Description:	Corrosive Waste
Waste Code:	D003
Waste Description:	Reactive Waste

Map ID  
Direction  
Distance  
Elevation

MAP FINDINGS

Site

Database(s)

EDR ID Number  
EPA ID Number

**FEDEX GROUND - OCALA (Continued)**

**1019327412**

Waste Code:	D005
Waste Description:	Barium
Waste Code:	D007
Waste Description:	Chromium
Waste Code:	D008
Waste Description:	Lead
Waste Code:	D009
Waste Description:	Mercury
Waste Code:	D027
Waste Description:	1,4-Dichlorobenzene
Waste Code:	D035
Waste Description:	Methyl Ethyl Ketone
Waste Code:	F003
Waste Description:	The Following Spent Nonhalogenated Solvents: Xylene, Acetone, Ethyl Acetate, Ethyl Benzene, Ethyl Ether, Methyl Isobutyl Ketone, N-Butyl Alcohol, Cyclohexanone, And Methanol; All Spent Solvent Mixtures/Blends Containing, Before Use, Only The Above Spent Nonhalogenated Solvents; And All Spent Solvent Mixtures/Blends Containing, Before Use, One Or More Of The Above Nonhalogenated Solvents, And A Total Of Ten Percent Or More (By Volume) Of One Or More Of Those Solvents Listed In F001, F002, F004, And F005; And Still Bottoms From The Recovery Of These Spent Solvents And Spent Solvent Mixtures.
Waste Code:	F005
Waste Description:	The Following Spent Nonhalogenated Solvents: Toluene, Methyl Ethyl Ketone, Carbon Disulfide, Isobutanol, Pyridine, Benzene, 2-Ethoxyethanol, And 2-Nitropropane; All Spent Solvent Mixtures/Blends Containing, Before Use, A Total Of Ten Percent Or More (By Volume) Of One Or More Of The Above Nonhalogenated Solvents Or Those Solvents Listed In F001, F002, Or F004; And Still Bottoms From The Recovery Of These Spent Solvents And Spent Solvent Mixtures.
Waste Code:	P056
Waste Description:	Fluorine
Waste Code:	U102
Waste Description:	1,2-Benzenedicarboxylic Acid, Dimethyl Ester (Or) Dimethyl Phthalate
Waste Code:	U122
Waste Description:	Formaldehyde
Waste Code:	U125
Waste Description:	2-Furancarboxaldehyde (l) (Or) Furfural (l)
Waste Code:	U159
Waste Description:	2-Butanone (l,T) (Or) Methyl Ethyl Ketone (Mek) (l,T)
Waste Code:	U160
Waste Description:	2-Butanone, Peroxide (R,T) (Or) Methyl Ethyl Ketone Peroxide (R,T)

Map ID  
Direction  
Distance  
Elevation

MAP FINDINGS

Site

Database(s)

EDR ID Number  
EPA ID Number

**FEDEX GROUND - OCALA (Continued)**

**1019327412**

Handler - Owner Operator:

Owner/Operator Indicator: Owner  
Owner/Operator Name: FEDEX GROUND PACKAGE SYSTEM INC  
Legal Status: Private  
Date Became Current: 20000119  
Date Ended Current: Not reported  
Owner/Operator Address: 1000 FEDEX DR  
Owner/Operator City,State,Zip: MOON TOWNSHIP, PA 15108-5674  
Owner/Operator Telephone: 412-859-2644  
Owner/Operator Telephone Ext: Not reported  
Owner/Operator Fax: Not reported  
Owner/Operator Email: Not reported

Owner/Operator Indicator: Operator  
Owner/Operator Name: FEDEX GROUND PACKAGE SYSTEM INC  
Legal Status: Private  
Date Became Current: 20000119  
Date Ended Current: Not reported  
Owner/Operator Address: 1000 FEDEX DR  
Owner/Operator City,State,Zip: MOON TOWNSHIP, PA 15108-5674  
Owner/Operator Telephone: 412-859-2644  
Owner/Operator Telephone Ext: Not reported  
Owner/Operator Fax: Not reported  
Owner/Operator Email: Not reported

Owner/Operator Indicator: Operator  
Owner/Operator Name: FEDEX GROUND PACKAGE SYSTEM INC  
Legal Status: Private  
Date Became Current: 20000119  
Date Ended Current: Not reported  
Owner/Operator Address: 1000 FEDEX DR  
Owner/Operator City,State,Zip: MOON TOWNSHIP, PA 15108-5674  
Owner/Operator Telephone: 412-859-2644  
Owner/Operator Telephone Ext: Not reported  
Owner/Operator Fax: Not reported  
Owner/Operator Email: Not reported

Owner/Operator Indicator: Owner  
Owner/Operator Name: FEDEX GROUND PACKAGE SYSTEM INC  
Legal Status: Private  
Date Became Current: 20000119  
Date Ended Current: Not reported  
Owner/Operator Address: 1000 FEDEX DR  
Owner/Operator City,State,Zip: MOON TOWNSHIP, PA 15108-5674  
Owner/Operator Telephone: 412-859-2384  
Owner/Operator Telephone Ext: Not reported  
Owner/Operator Fax: Not reported  
Owner/Operator Email: ENVIRONMENTAL@FEDEX.COM

Owner/Operator Indicator: Operator  
Owner/Operator Name: FEDEX GROUND PACKAGE SYSTEM INC  
Legal Status: Private  
Date Became Current: 20000119  
Date Ended Current: Not reported  
Owner/Operator Address: 1000 FEDEX DR  
Owner/Operator City,State,Zip: MOON TOWNSHIP, PA 15108-5674  
Owner/Operator Telephone: 412-859-2644

Map ID  
Direction  
Distance  
Elevation

MAP FINDINGS

Site

Database(s)

EDR ID Number  
EPA ID Number

**FEDEX GROUND - OCALA (Continued)**

**1019327412**

Owner/Operator Telephone Ext:	Not reported
Owner/Operator Fax:	Not reported
Owner/Operator Email:	Not reported
Owner/Operator Indicator:	Owner
Owner/Operator Name:	FEDEX GROUND PACKAGE SYSTEM INC
Legal Status:	Private
Date Became Current:	20000119
Date Ended Current:	Not reported
Owner/Operator Address:	1000 FEDEX DR
Owner/Operator City,State,Zip:	MOON TOWNSHIP, PA 15108-5674
Owner/Operator Telephone:	412-859-2644
Owner/Operator Telephone Ext:	Not reported
Owner/Operator Fax:	Not reported
Owner/Operator Email:	Not reported
Owner/Operator Indicator:	Owner
Owner/Operator Name:	FEDEX GROUND PACKAGE SYSTEM INC
Legal Status:	Private
Date Became Current:	20000119
Date Ended Current:	Not reported
Owner/Operator Address:	1000 FEDEX DR
Owner/Operator City,State,Zip:	MOON TOWNSHIP, PA 15108-5674
Owner/Operator Telephone:	412-859-2644
Owner/Operator Telephone Ext:	Not reported
Owner/Operator Fax:	Not reported
Owner/Operator Email:	Not reported
Owner/Operator Indicator:	Operator
Owner/Operator Name:	FEDEX GROUND PACKAGE SYSTEM INC
Legal Status:	Private
Date Became Current:	20000119
Date Ended Current:	Not reported
Owner/Operator Address:	1000 FEDEX DR
Owner/Operator City,State,Zip:	MOON TOWNSHIP, PA 15108-5674
Owner/Operator Telephone:	412-859-2644
Owner/Operator Telephone Ext:	Not reported
Owner/Operator Fax:	Not reported
Owner/Operator Email:	Not reported
Owner/Operator Indicator:	Operator
Owner/Operator Name:	FEDEX GROUND PACKAGE SYSTEM INC
Legal Status:	Private
Date Became Current:	20000119
Date Ended Current:	Not reported
Owner/Operator Address:	1000 FEDEX DR
Owner/Operator City,State,Zip:	MOON TOWNSHIP, PA 15108-5674
Owner/Operator Telephone:	412-859-2384
Owner/Operator Telephone Ext:	Not reported
Owner/Operator Fax:	Not reported
Owner/Operator Email:	ENVIRONMENTAL@FEDEX.COM
Owner/Operator Indicator:	Owner
Owner/Operator Name:	FEDEX GROUND PACKAGE SYSTEM INC
Legal Status:	Private
Date Became Current:	20000119
Date Ended Current:	Not reported

Map ID  
Direction  
Distance  
Elevation

MAP FINDINGS

Site

Database(s)

EDR ID Number  
EPA ID Number

**FEDEX GROUND - OCALA (Continued)**

**1019327412**

Owner/Operator Address: 1000 FEDEX DR  
Owner/Operator City,State,Zip: MOON TOWNSHIP, PA 15108-5674  
Owner/Operator Telephone: 412-859-2644  
Owner/Operator Telephone Ext: Not reported  
Owner/Operator Fax: Not reported  
Owner/Operator Email: Not reported

Historic Generators:

Receive Date: 20200225  
Handler Name: FEDEX GROUND - OCALA  
Federal Waste Generator Description: Large Quantity Generator  
State District Owner: FI  
Large Quantity Handler of Universal Waste: No  
Recognized Trader Importer: No  
Recognized Trader Exporter: No  
Spent Lead Acid Battery Importer: No  
Spent Lead Acid Battery Exporter: No  
Current Record: No  
Non Storage Recycler Activity: No  
Electronic Manifest Broker: No

Receive Date: 20220223  
Handler Name: FEDEX GROUND - OCALA  
Federal Waste Generator Description: Large Quantity Generator  
State District Owner: FI  
Large Quantity Handler of Universal Waste: No  
Recognized Trader Importer: No  
Recognized Trader Exporter: No  
Spent Lead Acid Battery Importer: No  
Spent Lead Acid Battery Exporter: No  
Current Record: Yes  
Non Storage Recycler Activity: No  
Electronic Manifest Broker: No

Receive Date: 20160621  
Handler Name: FEDEX GROUND  
Federal Waste Generator Description: Small Quantity Generator  
State District Owner: FI  
Large Quantity Handler of Universal Waste: No  
Recognized Trader Importer: No  
Recognized Trader Exporter: No  
Spent Lead Acid Battery Importer: No  
Spent Lead Acid Battery Exporter: No  
Current Record: No  
Non Storage Recycler Activity: Not reported  
Electronic Manifest Broker: Not reported

Receive Date: 20190904  
Handler Name: FEDEX GROUND - OCALA  
Federal Waste Generator Description: Large Quantity Generator  
State District Owner: FI  
Large Quantity Handler of Universal Waste: No  
Recognized Trader Importer: No  
Recognized Trader Exporter: No  
Spent Lead Acid Battery Importer: No  
Spent Lead Acid Battery Exporter: No  
Current Record: No



Map ID  
 Direction  
 Distance  
 Elevation

MAP FINDINGS

Site

Database(s)

EDR ID Number  
 EPA ID Number

**FEDEX GROUND - OCALA (Continued)**

**1019327412**

Non Storage Recycler Activity:	Not reported
Electronic Manifest Broker:	Not reported
Receive Date:	20200225
Handler Name:	FEDEX GROUND - OCALA
Federal Waste Generator Description:	Large Quantity Generator
State District Owner:	FL
Large Quantity Handler of Universal Waste:	No
Recognized Trader Importer:	No
Recognized Trader Exporter:	No
Spent Lead Acid Battery Importer:	No
Spent Lead Acid Battery Exporter:	No
Current Record:	No
Non Storage Recycler Activity:	Not reported
Electronic Manifest Broker:	Not reported

List of NAICS Codes and Descriptions:

NAICS Code:	492110
NAICS Description:	COURIERS AND EXPRESS DELIVERY SERVICES

Facility Has Received Notices of Violations:

Violations:	No Violations Found
-------------	---------------------

Evaluation Action Summary:

Evaluations:	No Evaluations Found
--------------	----------------------

**AR222**  
**East**  
**1/8-1/4**  
**0.158 mi.**  
**834 ft.**

**WAWA FLORIDA LLC #5291**  
**3312 W SILVER SPRINGS BLVD**  
**OCALA, FL 34475**

**RCRA-VSQQ** **1024878923**  
**FLR000230169**

**Site 1 of 2 in cluster AR**

**Actual:**  
**72 ft.**

**Focus Map:**  
**10**

RCRA Listings:	
Date Form Received by Agency:	20181025
Handler Name:	Wawa Florida Llc #5291
Handler Address:	3312 W SILVER SPRINGS BLVD
Handler City,State,Zip:	OCALA, FL 34475-5646
EPA ID:	FLR000230169
Contact Name:	STEVEN HUNTER
Contact Address:	260 W BALTIMORE PIKE
Contact City,State,Zip:	WAWA, PA 19063-0000
Contact Telephone:	610-361-6134
Contact Fax:	Not reported
Contact Email:	STEVE.HUNTER@WAWA.COM
Contact Title:	ENVIRO SPECIALIST
EPA Region:	04
Land Type:	Private
Federal Waste Generator Description:	Conditionally Exempt Small Quantity Generator
Non-Notifier:	Not reported
Biennial Report Cycle:	Not reported
Accessibility:	Not reported
Active Site Indicator:	Handler Activities
State District Owner:	FL
State District:	CD
Mailing Address:	3312 W SILVER SPRINGS BLVD

Map ID  
 Direction  
 Distance  
 Elevation

MAP FINDINGS

Site

Database(s)

EDR ID Number  
 EPA ID Number

**WAWA FLORIDA LLC #5291 (Continued)**

**1024878923**

Mailing City,State,Zip:	OCALA, FL 34475-5646
Owner Name:	Bw Silver Springs & 33rd Llc
Owner Type:	Private
Operator Name:	Wawa Florida Llc
Operator Type:	Private
Short-Term Generator Activity:	No
Importer Activity:	No
Mixed Waste Generator:	No
Transporter Activity:	No
Transfer Facility Activity:	No
Recycler Activity with Storage:	No
Small Quantity On-Site Burner Exemption:	No
Smelting Melting and Refining Furnace Exemption:	No
Underground Injection Control:	No
Off-Site Waste Receipt:	No
Universal Waste Indicator:	No
Universal Waste Destination Facility:	No
Federal Universal Waste:	No
Active Site State-Reg Handler:	---
Federal Facility Indicator:	Not reported
Hazardous Secondary Material Indicator:	N
Sub-Part K Indicator:	Not reported
2018 GPRA Permit Baseline:	Not on the Baseline
2018 GPRA Renewals Baseline:	Not on the Baseline
202 GPRA Corrective Action Baseline:	No
Subject to Corrective Action Universe:	No
Non-TSDFs Where RCRA CA has Been Imposed Universe:	No
Corrective Action Priority Ranking:	No NCAPS ranking
Environmental Control Indicator:	No
Institutional Control Indicator:	No
Human Exposure Controls Indicator:	N/A
Groundwater Controls Indicator:	N/A
Significant Non-Complier Universe:	No
Unaddressed Significant Non-Complier Universe:	No
Addressed Significant Non-Complier Universe:	No
Significant Non-Complier With a Compliance Schedule Universe:	No
Financial Assurance Required:	Not reported
Handler Date of Last Change:	20200114
Recognized Trader-Importer:	No
Recognized Trader-Exporter:	No
Importer of Spent Lead Acid Batteries:	No
Exporter of Spent Lead Acid Batteries:	No
Recycler Activity Without Storage:	No
Manifest Broker:	No
Sub-Part P Indicator:	No

Hazardous Waste Summary:

Waste Code:	D001
Waste Description:	Ignitable Waste
Waste Code:	D018
Waste Description:	Benzene

Handler - Owner Operator:

Owner/Operator Indicator:	Owner
---------------------------	-------

Map ID  
Direction  
Distance  
Elevation

MAP FINDINGS

Site

Database(s)

EDR ID Number  
EPA ID Number

**WAWA FLORIDA LLC #5291 (Continued)**

**1024878923**

Owner/Operator Name: BW SILVER SPRINGS & 33RD LLC  
Legal Status: Private  
Date Became Current: 20170707  
Date Ended Current: Not reported  
Owner/Operator Address: 3708 W SWANN AVE STE 200  
Owner/Operator City,State,Zip: TAMPA, FL 33609-0000  
Owner/Operator Telephone: 601-361-6134  
Owner/Operator Telephone Ext: Not reported  
Owner/Operator Fax: Not reported  
Owner/Operator Email: Not reported

Owner/Operator Indicator: Operator  
Owner/Operator Name: WAWA FLORIDA LLC  
Legal Status: Private  
Date Became Current: 20180924  
Date Ended Current: Not reported  
Owner/Operator Address: 260 W BALTIMORE PIKE  
Owner/Operator City,State,Zip: MEDIA, PA 19063-5620  
Owner/Operator Telephone: 601-361-6134  
Owner/Operator Telephone Ext: Not reported  
Owner/Operator Fax: Not reported  
Owner/Operator Email: Not reported

Historic Generators:

Receive Date: 20181025  
Handler Name: WAWA FLORIDA LLC #5291  
Federal Waste Generator Description: Conditionally Exempt Small Quantity Generator  
State District Owner: FI  
Large Quantity Handler of Universal Waste: No  
Recognized Trader Importer: No  
Recognized Trader Exporter: No  
Spent Lead Acid Battery Importer: No  
Spent Lead Acid Battery Exporter: No  
Current Record: Yes  
Non Storage Recycler Activity: Not reported  
Electronic Manifest Broker: Not reported

List of NAICS Codes and Descriptions:

NAICS Code: 447110  
NAICS Description: GASOLINE STATIONS WITH CONVENIENCE STORES

Facility Has Received Notices of Violations:

Violations: No Violations Found

Evaluation Action Summary:

Evaluations: No Evaluations Found

Map ID  
Direction  
Distance  
Elevation

MAP FINDINGS

Site

Database(s)

EDR ID Number  
EPA ID Number

**AR223**      **WAWA FOOD MARKET# 5291**  
**East**        **3312 W SILVER SPRINGS BLVD**  
**1/8-1/4**      **OCALA, FL 34475**  
**0.158 mi.**  
**834 ft.**      **Site 2 of 2 in cluster AR**

**FL UST**      **U004290562**  
**FL Financial Assurance**      **N/A**

**Actual:**  
**72 ft.**  
**Focus Map:**  
**10**

**UST:**  
Facility ID: 9816527  
Name: WAWA FOOD MARKET# 5291  
Address: 3312 W SILVER SPRINGS BLVD  
City,State,Zip: Ocala, FL 34475  
Facility Phone: Not reported  
Facility Status: OPEN  
Facility Type: A  
Type Description: Retail Station  
Depco: C  
Region: STATE  
Positioning Method: Not reported  
Latitude/Longitude: Not reported

**UST:**  
Tank ID: 1  
Tank Capacity: 22000  
Tank Location: UNDERGROUND  
Tank Status: U  
Status Date: 10/24/2018  
Install Date: 10/24/2018  
Substance: I  
Content Description: Ultra Low Sulfur Diesel  
Vessel Indicator: TANK  
DEP Contractor: C

**Owner:**  
Owner ID: 68130  
Owner Name: WAWA FLORIDA LLC  
Owner Address: 7022 TPC DR #200  
Owner Address 2: ATTN: FUEL EQUIP & COMPLIANCE  
Owner City,State,Zip: Orlando, FL 32822  
Owner Contact: JOSH WORTH  
Owner Phone: 6103613839

**Construction:**  
Tank ID: 3  
Construction Category: M  
Construction Description: Spill containment bucket

Tank ID: 3  
Construction Category: I  
Construction Description: Double wall

Tank ID: 1  
Construction Category: E  
Construction Description: Fiberglass

Tank ID: 1  
Construction Category: L  
Construction Description: Compartmented

Tank ID: 2  
Construction Category: I

Map ID  
Direction  
Distance  
Elevation

MAP FINDINGS

Site

Database(s)

EDR ID Number  
EPA ID Number

**WAWA FOOD MARKET# 5291 (Continued)**

**U004290562**

Construction Description:	Double wall
Tank ID:	1
Construction Category:	P
Construction Description:	Level gauges/alarms
Tank ID:	3
Construction Category:	L
Construction Description:	Compartmented
Tank ID:	2
Construction Category:	M
Construction Description:	Spill containment bucket
Tank ID:	3
Construction Category:	E
Construction Description:	Fiberglass
Tank ID:	1
Construction Category:	M
Construction Description:	Spill containment bucket
Tank ID:	1
Construction Category:	I
Construction Description:	Double wall
Tank ID:	2
Construction Category:	E
Construction Description:	Fiberglass
Tank ID:	2
Construction Category:	P
Construction Description:	Level gauges/alarms
Tank ID:	3
Construction Category:	P
Construction Description:	Level gauges/alarms
Piping:	
Tank ID:	1
Piping Category:	J
Piping Description:	Pressurized piping system
Tank ID:	2
Piping Category:	F
Piping Description:	Double wall
Tank ID:	2
Piping Category:	N
Piping Description:	Approved synthetic material
Tank ID:	2
Piping Category:	J
Piping Description:	Pressurized piping system
Tank ID:	3
Piping Category:	N

Map ID  
Direction  
Distance  
Elevation

MAP FINDINGS

Site

Database(s)

EDR ID Number  
EPA ID Number

**WAWA FOOD MARKET# 5291 (Continued)**

**U004290562**

Piping Description:	Approved synthetic material
Tank ID:	1
Piping Category:	K
Piping Description:	Dispenser liners
Tank ID:	3
Piping Category:	J
Piping Description:	Pressurized piping system
Tank ID:	3
Piping Category:	K
Piping Description:	Dispenser liners
Tank ID:	1
Piping Category:	F
Piping Description:	Double wall
Tank ID:	2
Piping Category:	K
Piping Description:	Dispenser liners
Tank ID:	1
Piping Category:	N
Piping Description:	Approved synthetic material
Tank ID:	3
Piping Category:	F
Piping Description:	Double wall
Monitoring:	
Tank ID:	3
Petro Monitoring Category:	F
Monitoring Description:	Monitor dbl wall tank space
Tank ID:	3
Petro Monitoring Category:	1
Monitoring Description:	Continuous electronic sensing
Tank ID:	1
Petro Monitoring Category:	3
Monitoring Description:	Electronic monitor pipe sumps
Tank ID:	2
Petro Monitoring Category:	F
Monitoring Description:	Monitor dbl wall tank space
Tank ID:	1
Petro Monitoring Category:	5
Monitoring Description:	Electronic monitor dispenser liners
Tank ID:	1
Petro Monitoring Category:	H
Monitoring Description:	Mechanical line leak detector
Tank ID:	2
Petro Monitoring Category:	H

Map ID  
Direction  
Distance  
Elevation

MAP FINDINGS

Site

Database(s)

EDR ID Number  
EPA ID Number

**WAWA FOOD MARKET# 5291 (Continued)**

**U004290562**

Monitoring Description:	Mechanical line leak detector
Tank ID:	2
Petro Monitoring Category:	1
Monitoring Description:	Continuous electronic sensing
Tank ID:	3
Petro Monitoring Category:	L
Monitoring Description:	Automatic tank gauging - USTs
Tank ID:	1
Petro Monitoring Category:	F
Monitoring Description:	Monitor dbl wall tank space
Tank ID:	1
Petro Monitoring Category:	1
Monitoring Description:	Continuous electronic sensing
Tank ID:	3
Petro Monitoring Category:	3
Monitoring Description:	Electronic monitor pipe sumps
Tank ID:	2
Petro Monitoring Category:	K
Monitoring Description:	Monitor dbl wall pipe space
Tank ID:	2
Petro Monitoring Category:	3
Monitoring Description:	Electronic monitor pipe sumps
Tank ID:	2
Petro Monitoring Category:	5
Monitoring Description:	Electronic monitor dispenser liners
Tank ID:	3
Petro Monitoring Category:	H
Monitoring Description:	Mechanical line leak detector
Tank ID:	3
Petro Monitoring Category:	K
Monitoring Description:	Monitor dbl wall pipe space
Tank ID:	1
Petro Monitoring Category:	L
Monitoring Description:	Automatic tank gauging - USTs
Tank ID:	1
Petro Monitoring Category:	K
Monitoring Description:	Monitor dbl wall pipe space
Tank ID:	3
Petro Monitoring Category:	5
Monitoring Description:	Electronic monitor dispenser liners
Tank ID:	2
Petro Monitoring Category:	L
Monitoring Description:	Automatic tank gauging - USTs

Map ID  
Direction  
Distance  
Elevation

MAP FINDINGS

Site

Database(s)

EDR ID Number  
EPA ID Number

**WAWA FOOD MARKET# 5291 (Continued)**

**U004290562**

Tank ID: 3  
Tank Capacity: 22000  
Tank Location: UNDERGROUND  
Tank Status: U  
Status Date: 10/24/2018  
Install Date: 10/24/2018  
Substance: B  
Content Description: Unleaded Gas  
Vessel Indicator: TANK  
DEP Contractor: C

Owner:  
Owner ID: 68130  
Owner Name: WAWA FLORIDA LLC  
Owner Address: 7022 TPC DR #200  
Owner Address 2: ATTN: FUEL EQUIP & COMPLIANCE  
Owner City,State,Zip: Orlando, FL 32822  
Owner Contact: JOSH WORTH  
Owner Phone: 6103613839

Construction:  
Tank ID: 3  
Construction Category: M  
Construction Description: Spill containment bucket

Tank ID: 3  
Construction Category: I  
Construction Description: Double wall

Tank ID: 1  
Construction Category: E  
Construction Description: Fiberglass

Tank ID: 1  
Construction Category: L  
Construction Description: Compartmented

Tank ID: 2  
Construction Category: I  
Construction Description: Double wall

Tank ID: 1  
Construction Category: P  
Construction Description: Level gauges/alarms

Tank ID: 3  
Construction Category: L  
Construction Description: Compartmented

Tank ID: 2  
Construction Category: M  
Construction Description: Spill containment bucket

Tank ID: 3  
Construction Category: E  
Construction Description: Fiberglass



Map ID  
Direction  
Distance  
Elevation

MAP FINDINGS

Site

Database(s)

EDR ID Number  
EPA ID Number

**WAWA FOOD MARKET# 5291 (Continued)**

**U004290562**

Tank ID:	1
Construction Category:	M
Construction Description:	Spill containment bucket
Tank ID:	1
Construction Category:	I
Construction Description:	Double wall
Tank ID:	2
Construction Category:	E
Construction Description:	Fiberglass
Tank ID:	2
Construction Category:	P
Construction Description:	Level gauges/alarms
Tank ID:	3
Construction Category:	P
Construction Description:	Level gauges/alarms
Piping:	
Tank ID:	1
Piping Category:	J
Piping Description:	Pressurized piping system
Tank ID:	2
Piping Category:	F
Piping Description:	Double wall
Tank ID:	2
Piping Category:	N
Piping Description:	Approved synthetic material
Tank ID:	2
Piping Category:	J
Piping Description:	Pressurized piping system
Tank ID:	3
Piping Category:	N
Piping Description:	Approved synthetic material
Tank ID:	1
Piping Category:	K
Piping Description:	Dispenser liners
Tank ID:	3
Piping Category:	J
Piping Description:	Pressurized piping system
Tank ID:	3
Piping Category:	K
Piping Description:	Dispenser liners
Tank ID:	1
Piping Category:	F
Piping Description:	Double wall

Map ID  
Direction  
Distance  
Elevation

MAP FINDINGS

Site

Database(s)

EDR ID Number  
EPA ID Number

**WAWA FOOD MARKET# 5291 (Continued)**

**U004290562**

Tank ID:	2
Piping Category:	K
Piping Description:	Dispenser liners
Tank ID:	1
Piping Category:	N
Piping Description:	Approved synthetic material
Tank ID:	3
Piping Category:	F
Piping Description:	Double wall
Monitoring:	
Tank ID:	3
Petro Monitoring Category:	F
Monitoring Description:	Monitor dbl wall tank space
Tank ID:	3
Petro Monitoring Category:	1
Monitoring Description:	Continuous electronic sensing
Tank ID:	1
Petro Monitoring Category:	3
Monitoring Description:	Electronic monitor pipe sumps
Tank ID:	2
Petro Monitoring Category:	F
Monitoring Description:	Monitor dbl wall tank space
Tank ID:	1
Petro Monitoring Category:	5
Monitoring Description:	Electronic monitor dispenser liners
Tank ID:	1
Petro Monitoring Category:	H
Monitoring Description:	Mechanical line leak detector
Tank ID:	2
Petro Monitoring Category:	H
Monitoring Description:	Mechanical line leak detector
Tank ID:	2
Petro Monitoring Category:	1
Monitoring Description:	Continuous electronic sensing
Tank ID:	3
Petro Monitoring Category:	L
Monitoring Description:	Automatic tank gauging - USTs
Tank ID:	1
Petro Monitoring Category:	F
Monitoring Description:	Monitor dbl wall tank space
Tank ID:	1
Petro Monitoring Category:	1
Monitoring Description:	Continuous electronic sensing

Map ID  
Direction  
Distance  
Elevation

MAP FINDINGS

Site

Database(s)

EDR ID Number  
EPA ID Number

**WAWA FOOD MARKET# 5291 (Continued)**

**U004290562**

Tank ID:	3
Petro Monitoring Category:	3
Monitoring Description:	Electronic monitor pipe sumps
Tank ID:	2
Petro Monitoring Category:	K
Monitoring Description:	Monitor dbl wall pipe space
Tank ID:	2
Petro Monitoring Category:	3
Monitoring Description:	Electronic monitor pipe sumps
Tank ID:	2
Petro Monitoring Category:	5
Monitoring Description:	Electronic monitor dispenser liners
Tank ID:	3
Petro Monitoring Category:	H
Monitoring Description:	Mechanical line leak detector
Tank ID:	3
Petro Monitoring Category:	K
Monitoring Description:	Monitor dbl wall pipe space
Tank ID:	1
Petro Monitoring Category:	L
Monitoring Description:	Automatic tank gauging - USTs
Tank ID:	1
Petro Monitoring Category:	K
Monitoring Description:	Monitor dbl wall pipe space
Tank ID:	3
Petro Monitoring Category:	5
Monitoring Description:	Electronic monitor dispenser liners
Tank ID:	2
Petro Monitoring Category:	L
Monitoring Description:	Automatic tank gauging - USTs
Tank ID:	2
Tank Capacity:	20000
Tank Location:	UNDERGROUND
Tank Status:	U
Status Date:	10/24/2018
Install Date:	10/24/2018
Substance:	8
Content Description:	Ethanol E10
Vessel Indicator:	TANK
DEP Contractor:	C
Owner:	
Owner ID:	68130
Owner Name:	WAWA FLORIDA LLC
Owner Address:	7022 TPC DR #200
Owner Address 2:	ATTN: FUEL EQUIP & COMPLIANCE
Owner City,State,Zip:	Orlando, FL 32822

Map ID  
Direction  
Distance  
Elevation

MAP FINDINGS

Site

Database(s)

EDR ID Number  
EPA ID Number

**WAWA FOOD MARKET# 5291 (Continued)**

**U004290562**

Owner Contact: JOSH WORTH  
Owner Phone: 6103613839

Construction:

Tank ID: 3  
Construction Category: M  
Construction Description: Spill containment bucket

Tank ID: 3  
Construction Category: I  
Construction Description: Double wall

Tank ID: 1  
Construction Category: E  
Construction Description: Fiberglass

Tank ID: 1  
Construction Category: L  
Construction Description: Compartmented

Tank ID: 2  
Construction Category: I  
Construction Description: Double wall

Tank ID: 1  
Construction Category: P  
Construction Description: Level gauges/alarms

Tank ID: 3  
Construction Category: L  
Construction Description: Compartmented

Tank ID: 2  
Construction Category: M  
Construction Description: Spill containment bucket

Tank ID: 3  
Construction Category: E  
Construction Description: Fiberglass

Tank ID: 1  
Construction Category: M  
Construction Description: Spill containment bucket

Tank ID: 1  
Construction Category: I  
Construction Description: Double wall

Tank ID: 2  
Construction Category: E  
Construction Description: Fiberglass

Tank ID: 2  
Construction Category: P  
Construction Description: Level gauges/alarms

Tank ID: 3

Map ID  
Direction  
Distance  
Elevation

MAP FINDINGS

Site

Database(s)

EDR ID Number  
EPA ID Number

**WAWA FOOD MARKET# 5291 (Continued)**

**U004290562**

Construction Category:	P
Construction Description:	Level gauges/alarms
Piping:	
Tank ID:	1
Piping Category:	J
Piping Description:	Pressurized piping system
Tank ID:	2
Piping Category:	F
Piping Description:	Double wall
Tank ID:	2
Piping Category:	N
Piping Description:	Approved synthetic material
Tank ID:	2
Piping Category:	J
Piping Description:	Pressurized piping system
Tank ID:	3
Piping Category:	N
Piping Description:	Approved synthetic material
Tank ID:	1
Piping Category:	K
Piping Description:	Dispenser liners
Tank ID:	3
Piping Category:	J
Piping Description:	Pressurized piping system
Tank ID:	3
Piping Category:	K
Piping Description:	Dispenser liners
Tank ID:	1
Piping Category:	F
Piping Description:	Double wall
Tank ID:	2
Piping Category:	K
Piping Description:	Dispenser liners
Tank ID:	1
Piping Category:	N
Piping Description:	Approved synthetic material
Tank ID:	3
Piping Category:	F
Piping Description:	Double wall
Monitoring:	
Tank ID:	3
Petro Monitoring Category:	F
Monitoring Description:	Monitor dbl wall tank space

Map ID  
Direction  
Distance  
Elevation

MAP FINDINGS

Site

Database(s)

EDR ID Number  
EPA ID Number

**WAWA FOOD MARKET# 5291 (Continued)**

**U004290562**

Tank ID:	3
Petro Monitoring Category:	1
Monitoring Description:	Continuous electronic sensing
Tank ID:	1
Petro Monitoring Category:	3
Monitoring Description:	Electronic monitor pipe sumps
Tank ID:	2
Petro Monitoring Category:	F
Monitoring Description:	Monitor dbl wall tank space
Tank ID:	1
Petro Monitoring Category:	5
Monitoring Description:	Electronic monitor dispenser liners
Tank ID:	1
Petro Monitoring Category:	H
Monitoring Description:	Mechanical line leak detector
Tank ID:	2
Petro Monitoring Category:	H
Monitoring Description:	Mechanical line leak detector
Tank ID:	2
Petro Monitoring Category:	1
Monitoring Description:	Continuous electronic sensing
Tank ID:	3
Petro Monitoring Category:	L
Monitoring Description:	Automatic tank gauging - USTs
Tank ID:	1
Petro Monitoring Category:	F
Monitoring Description:	Monitor dbl wall tank space
Tank ID:	1
Petro Monitoring Category:	1
Monitoring Description:	Continuous electronic sensing
Tank ID:	3
Petro Monitoring Category:	3
Monitoring Description:	Electronic monitor pipe sumps
Tank ID:	2
Petro Monitoring Category:	K
Monitoring Description:	Monitor dbl wall pipe space
Tank ID:	2
Petro Monitoring Category:	3
Monitoring Description:	Electronic monitor pipe sumps
Tank ID:	2
Petro Monitoring Category:	5
Monitoring Description:	Electronic monitor dispenser liners
Tank ID:	3

Map ID  
Direction  
Distance  
Elevation

MAP FINDINGS

Site

Database(s)

EDR ID Number  
EPA ID Number

**WAWA FOOD MARKET# 5291 (Continued)**

**U004290562**

Petro Monitoring Category: H  
Monitoring Description: Mechanical line leak detector

Tank ID: 3  
Petro Monitoring Category: K  
Monitoring Description: Monitor dbl wall pipe space

Tank ID: 1  
Petro Monitoring Category: L  
Monitoring Description: Automatic tank gauging - USTs

Tank ID: 1  
Petro Monitoring Category: K  
Monitoring Description: Monitor dbl wall pipe space

Tank ID: 3  
Petro Monitoring Category: 5  
Monitoring Description: Electronic monitor dispenser liners

Tank ID: 2  
Petro Monitoring Category: L  
Monitoring Description: Automatic tank gauging - USTs

**FL Financial Assurance 3:**

Name: WAWA FOOD MARKET# 5291  
Address: 3312 W SILVER SPRINGS BLVD  
City,State,Zip: OCALA, FL 34475  
Region: 3  
Facility ID: 9816527  
Facility Phone: Not reported  
Facility Status: OPEN  
Facility Type: A  
Type Description: Retail Station  
DEP CO: C  
Financial Responsibility: INSURANCE  
Insurance Company: GREAT AMERICAN  
Effective Date: 07/30/2018  
Expire Date: 07/30/2019  
Owner ID: 68130  
Owner Name: WAWA FLORIDA LLC  
Owner Address: 7022 TPC DR #200  
Owner Address2: ATTN: FUEL EQUIP & COMPLIANCE  
Owner City,St,Zip: Orlando, FL 32822  
Contact: JOSH WORTH  
Resp Party Phone: 6103613839

Name: WAWA FOOD MARKET# 5291  
Address: 3312 W SILVER SPRINGS BLVD  
City,State,Zip: OCALA, FL 34475  
Region: 3  
Facility ID: 9816527  
Facility Phone: Not reported  
Facility Status: OPEN  
Facility Type: A  
Type Description: Retail Station

Map ID  
Direction  
Distance  
Elevation

MAP FINDINGS

Site

Database(s)

EDR ID Number  
EPA ID Number

**WAWA FOOD MARKET# 5291 (Continued)**

**U004290562**

DEP CO: C  
Financial Responsibility: INSURANCE  
Insurance Company: GREAT AMERICAN  
Effective Date: 07/30/2019  
Expire Date: 07/30/2022  
Owner ID: 68130  
Owner Name: WAWA FLORIDA LLC  
Owner Address: 7022 TPC DR #200  
Owner Address2: ATTN: FUEL EQUIP & COMPLIANCE  
Owner City,St,Zip: Orlando, FL 32822  
Contact: JOSH WORTH  
Resp Party Phone: 6103613839

Name: WAWA FOOD MARKET# 5291  
Address: 3312 W SILVER SPRINGS BLVD  
City,State,Zip: OCALA, FL 34475  
Region: 3  
Facility ID: 9816527  
Facility Phone: Not reported  
Facility Status: OPEN  
Facility Type: A  
Type Description: Retail Station  
DEP CO: C  
Financial Responsibility: INSURANCE  
Insurance Company: GREAT AMERICAN  
Effective Date: 07/30/2022  
Expire Date: 07/30/2027  
Owner ID: 68130  
Owner Name: WAWA FLORIDA LLC  
Owner Address: 7022 TPC DR #200  
Owner Address2: ATTN: FUEL EQUIP & COMPLIANCE  
Owner City,St,Zip: Orlando, FL 32822  
Contact: JOSH WORTH  
Resp Party Phone: 6103613839

**AS224** **PADDOCK PARK CLEANERS**  
**East** **3101 SW 34TH AVE STE 104**  
**1/8-1/4** **OCALA, FL 34474**  
**0.168 mi.**  
**889 ft.** **Site 1 of 2 in cluster AS**

**RCRA-VSQQ** **1000190715**  
**FL DRYCLEANERS** **FLD981029309**

**Actual:** RCRA Listings:  
**96 ft.** Date Form Received by Agency: 20131009  
**Focus Map:** Handler Name: Paddock Park Cleaners  
**12** Handler Address: 3101 SW 34TH AVE STE 104  
Handler City,State,Zip: OCALA, FL 34474-8473  
EPA ID: FLD981029309  
Contact Name: DONG YEOL KIM  
Contact Address: SW 34TH AVE, SUITE 104  
Contact City,State,Zip: OCALA, FL 34474  
Contact Telephone: Not reported  
Contact Fax: Not reported  
Contact Email: Not reported  
Contact Title: MANAGER OF PADDOCK PARK CLEANERS  
EPA Region: 04  
Land Type: Private  
Federal Waste Generator Description: Conditionally Exempt Small Quantity Generator  
Non-Notifier: X



Map ID  
 Direction  
 Distance  
 Elevation

MAP FINDINGS

Site

Database(s)

EDR ID Number  
 EPA ID Number

**PADDOCK PARK CLEANERS (Continued)**

**1000190715**

Biennial Report Cycle:	Not reported
Accessibility:	Not reported
Active Site Indicator:	Handler Activities
State District Owner:	FL
State District:	CD
Mailing Address:	SW 34TH AVE
Mailing City,State,Zip:	OCALA, FL 34474-8473
Owner Name:	Donward Burdine
Owner Type:	Private
Operator Name:	Not reported
Operator Type:	Not reported
Short-Term Generator Activity:	No
Importer Activity:	No
Mixed Waste Generator:	No
Transporter Activity:	No
Transfer Facility Activity:	No
Recycler Activity with Storage:	No
Small Quantity On-Site Burner Exemption:	No
Smelting Melting and Refining Furnace Exemption:	No
Underground Injection Control:	No
Off-Site Waste Receipt:	No
Universal Waste Indicator:	No
Universal Waste Destination Facility:	No
Federal Universal Waste:	No
Active Site State-Reg Handler:	---
Federal Facility Indicator:	Not reported
Hazardous Secondary Material Indicator:	NN
Sub-Part K Indicator:	Not reported
2018 GPRA Permit Baseline:	Not on the Baseline
2018 GPRA Renewals Baseline:	Not on the Baseline
202 GPRA Corrective Action Baseline:	No
Subject to Corrective Action Universe:	No
Non-TSDFs Where RCRA CA has Been Imposed Universe:	No
Corrective Action Priority Ranking:	No NCAPS ranking
Environmental Control Indicator:	No
Institutional Control Indicator:	No
Human Exposure Controls Indicator:	N/A
Groundwater Controls Indicator:	N/A
Significant Non-Complier Universe:	No
Unaddressed Significant Non-Complier Universe:	No
Addressed Significant Non-Complier Universe:	No
Significant Non-Complier With a Compliance Schedule Universe:	No
Financial Assurance Required:	Not reported
Handler Date of Last Change:	20150130
Recognized Trader-Importer:	No
Recognized Trader-Exporter:	No
Importer of Spent Lead Acid Batteries:	No
Exporter of Spent Lead Acid Batteries:	No
Recycler Activity Without Storage:	Not reported
Manifest Broker:	Not reported
Sub-Part P Indicator:	No

Hazardous Waste Summary:

Waste Code:	D001
Waste Description:	Ignitable Waste

Map ID  
Direction  
Distance  
Elevation

MAP FINDINGS

Site

Database(s)

EDR ID Number  
EPA ID Number

**PADDOCK PARK CLEANERS (Continued)**

**1000190715**

Handler - Owner Operator:

Owner/Operator Indicator: Owner  
Owner/Operator Name: GEORGE LORENZ  
Legal Status: Private  
Date Became Current: 20070419  
Date Ended Current: Not reported  
Owner/Operator Address: 3101 SW 34TH AVE  
Owner/Operator City,State,Zip: OCALA, FL 34474-8473  
Owner/Operator Telephone: 352-237-2522  
Owner/Operator Telephone Ext: Not reported  
Owner/Operator Fax: Not reported  
Owner/Operator Email: Not reported

Owner/Operator Indicator: Owner  
Owner/Operator Name: DONWARD BURDINE  
Legal Status: Private  
Date Became Current: 20021206  
Date Ended Current: 20070419  
Owner/Operator Address: 3101 SW 34TH AVE STE 104  
Owner/Operator City,State,Zip: OCALA, FL 34474-8473  
Owner/Operator Telephone: Not reported  
Owner/Operator Telephone Ext: Not reported  
Owner/Operator Fax: Not reported  
Owner/Operator Email: Not reported

Owner/Operator Indicator: Owner  
Owner/Operator Name: DONG YEOL KIM  
Legal Status: Private  
Date Became Current: 20130919  
Date Ended Current: Not reported  
Owner/Operator Address: 3101 SW 34TH AVENUE  
Owner/Operator City,State,Zip: OCALA, FL 34474  
Owner/Operator Telephone: 352-237-2522  
Owner/Operator Telephone Ext: Not reported  
Owner/Operator Fax: Not reported  
Owner/Operator Email: Not reported

Owner/Operator Indicator: Owner  
Owner/Operator Name: DONG YEOL KIM  
Legal Status: Private  
Date Became Current: 20130919  
Date Ended Current: Not reported  
Owner/Operator Address: 3101 SW 34TH AVENUE  
Owner/Operator City,State,Zip: OCALA, FL 34474  
Owner/Operator Telephone: 352-237-2522  
Owner/Operator Telephone Ext: Not reported  
Owner/Operator Fax: Not reported  
Owner/Operator Email: Not reported

Owner/Operator Indicator: Owner  
Owner/Operator Name: DONWARD BURDINE  
Legal Status: Private  
Date Became Current: 20021206  
Date Ended Current: 20070419  
Owner/Operator Address: 3101 SW 34TH AVE STE 104  
Owner/Operator City,State,Zip: OCALA, FL 34474-8473  
Owner/Operator Telephone: Not reported

Map ID  
Direction  
Distance  
Elevation

MAP FINDINGS

Site

Database(s)

EDR ID Number  
EPA ID Number

**PADDOCK PARK CLEANERS (Continued)**

**1000190715**

Owner/Operator Telephone Ext: Not reported  
Owner/Operator Fax: Not reported  
Owner/Operator Email: Not reported  
  
Owner/Operator Indicator: Owner  
Owner/Operator Name: DONWARD BURDINE  
Legal Status: Private  
Date Became Current: 20021206  
Date Ended Current: 20070419  
Owner/Operator Address: 3101 SW 34TH AVE STE 104  
Owner/Operator City,State,Zip: OCALA, FL 34474-8473  
Owner/Operator Telephone: Not reported  
Owner/Operator Telephone Ext: Not reported  
Owner/Operator Fax: Not reported  
Owner/Operator Email: Not reported

Owner/Operator Indicator: Owner  
Owner/Operator Name: GEORGE LORENZ  
Legal Status: Private  
Date Became Current: 20070419  
Date Ended Current: 20130919  
Owner/Operator Address: 3101 SW 34TH AVE  
Owner/Operator City,State,Zip: OCALA, FL 34474-8473  
Owner/Operator Telephone: 352-237-2522  
Owner/Operator Telephone Ext: Not reported  
Owner/Operator Fax: Not reported  
Owner/Operator Email: Not reported

Owner/Operator Indicator: Owner  
Owner/Operator Name: GEORGE LORENZ  
Legal Status: Private  
Date Became Current: 20070419  
Date Ended Current: Not reported  
Owner/Operator Address: 3101 SW 34TH AVE  
Owner/Operator City,State,Zip: OCALA, FL 34474-8473  
Owner/Operator Telephone: 352-237-2522  
Owner/Operator Telephone Ext: Not reported  
Owner/Operator Fax: Not reported  
Owner/Operator Email: Not reported

**Historic Generators:**

Receive Date: 20070411  
Handler Name: PADDOCK PARK CLEANERS  
Federal Waste Generator Description: Conditionally Exempt Small Quantity Generator  
State District Owner: FI  
Large Quantity Handler of Universal Waste: No  
Recognized Trader Importer: No  
Recognized Trader Exporter: No  
Spent Lead Acid Battery Importer: No  
Spent Lead Acid Battery Exporter: No  
Current Record: No  
Non Storage Recycler Activity: Not reported  
Electronic Manifest Broker: Not reported

Receive Date: 20131009  
Handler Name: PADDOCK PARK CLEANERS  
Federal Waste Generator Description: Conditionally Exempt Small Quantity Generator

Map ID  
Direction  
Distance  
Elevation

MAP FINDINGS

Site

Database(s)

EDR ID Number  
EPA ID Number

**PADDOCK PARK CLEANERS (Continued)**

**1000190715**

State District Owner:	FI
Large Quantity Handler of Universal Waste:	No
Recognized Trader Importer:	No
Recognized Trader Exporter:	No
Spent Lead Acid Battery Importer:	No
Spent Lead Acid Battery Exporter:	No
Current Record:	Yes
Non Storage Recycler Activity:	Not reported
Electronic Manifest Broker:	Not reported
Receive Date:	19870629
Handler Name:	PADDOCK PARK CLEANERS
Federal Waste Generator Description:	Small Quantity Generator
State District Owner:	FI
Large Quantity Handler of Universal Waste:	No
Recognized Trader Importer:	No
Recognized Trader Exporter:	No
Spent Lead Acid Battery Importer:	No
Spent Lead Acid Battery Exporter:	No
Current Record:	No
Non Storage Recycler Activity:	Not reported
Electronic Manifest Broker:	Not reported

List of NAICS Codes and Descriptions:

NAICS Codes: No NAICS Codes Found

Has the Facility Received Notices of Violations:

Found Violation:	No
Agency Which Determined Violation:	Not reported
Violation Short Description:	Not reported
Date Violation was Determined:	Not reported
Actual Return to Compliance Date:	Not reported
Return to Compliance Qualifier:	Not reported
Violation Responsible Agency:	Not reported
Scheduled Compliance Date:	Not reported
Enforcement Identifier:	Not reported
Date of Enforcement Action:	Not reported
Enforcement Responsible Agency:	Not reported
Enforcement Docket Number:	Not reported
Enforcement Attorney:	Not reported
Corrective Action Component:	Not reported
Appeal Initiated Date:	Not reported
Appeal Resolution Date:	Not reported
Disposition Status Date:	Not reported
Disposition Status:	Not reported
Disposition Status Description:	Not reported
Consent/Final Order Sequence Number:	Not reported
Consent/Final Order Respondent Name:	Not reported
Consent/Final Order Lead Agency:	Not reported
Enforcement Type:	Not reported
Enforcement Responsible Person:	Not reported
Enforcement Responsible Sub-Organization:	Not reported
SEP Sequence Number:	Not reported
SEP Expenditure Amount:	Not reported
SEP Scheduled Completion Date:	Not reported
SEP Actual Date:	Not reported

Map ID  
Direction  
Distance  
Elevation

MAP FINDINGS

Site

Database(s)

EDR ID Number  
EPA ID Number

**PADDOCK PARK CLEANERS (Continued)**

1000190715

SEP Defaulted Date: Not reported  
SEP Type: Not reported  
SEP Type Description: Not reported  
Proposed Amount: Not reported  
Final Monetary Amount: Not reported  
Paid Amount: Not reported  
Final Count: Not reported  
Final Amount: Not reported

Found Violation: No  
Agency Which Determined Violation: Not reported  
Violation Short Description: Not reported  
Date Violation was Determined: Not reported  
Actual Return to Compliance Date: Not reported  
Return to Compliance Qualifier: Not reported  
Violation Responsible Agency: Not reported  
Scheduled Compliance Date: Not reported  
Enforcement Identifier: Not reported  
Date of Enforcement Action: Not reported  
Enforcement Responsible Agency: Not reported  
Enforcement Docket Number: Not reported  
Enforcement Attorney: Not reported  
Corrective Action Component: Not reported  
Appeal Initiated Date: Not reported  
Appeal Resolution Date: Not reported  
Disposition Status Date: Not reported  
Disposition Status: Not reported  
Disposition Status Description: Not reported  
Consent/Final Order Sequence Number: Not reported  
Consent/Final Order Respondent Name: Not reported  
Consent/Final Order Lead Agency: Not reported  
Enforcement Type: Not reported  
Enforcement Responsible Person: Not reported  
Enforcement Responsible Sub-Organization: Not reported  
SEP Sequence Number: Not reported  
SEP Expenditure Amount: Not reported  
SEP Scheduled Completion Date: Not reported  
SEP Actual Date: Not reported  
SEP Defaulted Date: Not reported  
SEP Type: Not reported  
SEP Type Description: Not reported  
Proposed Amount: Not reported  
Final Monetary Amount: Not reported  
Paid Amount: Not reported  
Final Count: Not reported  
Final Amount: Not reported

Evaluation Action Summary:  
Evaluation Date: 20070411  
Evaluation Responsible Agency: State  
Found Violation: No  
Evaluation Type Description: COMPLIANCE ASSISTANCE VISIT  
Evaluation Responsible Person Identifier: JCH  
Evaluation Responsible Sub-Organization: CD  
Actual Return to Compliance Date: Not reported  
Scheduled Compliance Date: Not reported  
Date of Request: Not reported

Map ID  
Direction  
Distance  
Elevation

MAP FINDINGS

Site

Database(s)

EDR ID Number  
EPA ID Number

**PADDOCK PARK CLEANERS (Continued)**

**1000190715**

Date Response Received:	Not reported
Request Agency:	Not reported
Former Citation:	Not reported
Evaluation Date:	20130919
Evaluation Responsible Agency:	State
Found Violation:	No
Evaluation Type Description:	COMPLIANCE EVALUATION INSPECTION ON-SITE
Evaluation Responsible Person Identifier:	DKH
Evaluation Responsible Sub-Organization:	CD
Actual Return to Compliance Date:	Not reported
Scheduled Compliance Date:	Not reported
Date of Request:	Not reported
Date Response Received:	Not reported
Request Agency:	Not reported
Former Citation:	Not reported

**DRYCLEANERS:**

Name:	PADDOCK PARK CLEANERS
Address:	3101 SW 34TH AVE #104
City,State,Zip:	OCALA, FL 34474
Facility ID:	9501166
Facility Type:	Drycleaner
Facility Status:	OPEN
Facility Phone:	(352)237-2522
Owner ID:	40273
Owner Role:	PROPERTY OWNER
Owner Name:	COLONIAL PROPERTIES
Owner Contact:	JOHN KIMBROUGH
Owner Address:	130 UNIVERSITY PARK DR #125
Owner Addr2:	Not reported
Owner City,St,Zip:	WINTER PARK, FL 32792
RP Phone:	(407)677-1112
Start Date:	12/26/1995

Name:	PADDOCK PARK CLEANERS
Address:	3101 SW 34TH AVE #104
City,State,Zip:	OCALA, FL 34474
Facility ID:	9501166
Facility Type:	Drycleaner
Facility Status:	OPEN
Facility Phone:	(352)237-2522
Owner ID:	63960
Owner Role:	FACILITY OWNER
Owner Name:	DONG YEOL KIM
Owner Contact:	DONG YEOL KIM
Owner Address:	3101 SW 34TH AVE #104
Owner Addr2:	Not reported
Owner City,St,Zip:	OCALA, FL 34474
RP Phone:	(352)237-2522
Start Date:	01/26/2009

Name:	PADDOCK PARK CLEANERS
Address:	3101 SW 34TH AVE #104
City,State,Zip:	OCALA, FL 34474
Facility ID:	9501166

Map ID  
Direction  
Distance  
Elevation

MAP FINDINGS

Site

Database(s)

EDR ID Number  
EPA ID Number

**PADDOCK PARK CLEANERS (Continued)**

1000190715

Facility Type: Drycleaner  
Facility Status: OPEN  
Facility Phone: (352)237-2522  
Owner ID: 63960  
Owner Role: ACCOUNT OWNER  
Owner Name: DONG YEOL KIM  
Owner Contact: DONG YEOL KIM  
Owner Address: 3101 SW 34TH AVE #104  
Owner Addr2: Not reported  
Owner City,St,Zip: OCALA, FL 34474  
RP Phone: (352)237-2522  
Start Date: 01/26/2009

**AS225 PUBLIX SUPER MARKET #257**  
**East 3101 SW 34TH AVE**  
**1/8-1/4 OCALA, FL 34474**  
**0.168 mi.**  
**889 ft. Site 2 of 2 in cluster AS**

**FL AST A100320892**  
**N/A**

**Actual:**  
**96 ft.**

**AST:**

**Focus Map:**  
**12**

Facility ID: 9810467  
Name: PUBLIX SUPER MARKET #257  
Address: 3101 SW 34TH AVE  
City,State,Zip: OCALA, FL 34474  
Facility Phone: 3522377186  
Facility Status: CLOSED  
Facility Type: C  
Type Description: Fuel user/Non-retail  
Depco: P  
Region: STATE  
Positioning Method: Not reported  
Latitude/Longitude: Not reported

**Tank:**

Tank ID: 1  
Tank Capacity: 1000  
Tank Location: ABOVEGROUND  
Tank Status: B  
Status Date: 11/04/2014  
Install Date: 5/1/2008  
Substance: G  
Content Description: Emerg Generator Diesel  
Vessel Indicator: TANK  
DEP Contractor: P

**Owner:**

Owner ID: 25164  
Owner Name: PUBLIX SUPER MARKETS INC - ENVIRONMENTAL  
Owner Address: PO BOX 407  
Owner Address 2: ATTN: ESP STORAGE TANK REGIS  
Owner City,State,Zip: LAKELAND, FL 33802  
Owner Contact: BRENDA WILLIAMS EXT-55017  
Owner Phone: 8636881188

Map ID  
Direction  
Distance  
Elevation

MAP FINDINGS

Site

Database(s)

EDR ID Number  
EPA ID Number

AT226  
SW  
1/8-1/4  
0.174 mi.  
917 ft.

**QUICK KING #16**  
**5880 NW 44TH AVE**  
**OCALA, FL 34482**  
**Site 1 of 3 in cluster AT**

**FL UST** **U001361153**  
**FL Financial Assurance** **N/A**

**Actual:**  
**68 ft.**  
**Focus Map:**  
**5**

UST:  
Facility ID: 8511206  
Name: QUICK KING #16  
Address: 5880 NW 44TH AVE  
City,State,Zip: OCALA, FL 34482  
Facility Phone: 3526222010  
Facility Status: OPEN  
Facility Type: A  
Type Description: Retail Station  
Depco: C  
Region: STATE  
Positioning Method: AGPS  
Latitude/Longitude: 29 14 56 / 82 11 41

UST:  
Tank ID: 3  
Tank Capacity: 20000  
Tank Location: UNDERGROUND  
Tank Status: U  
Status Date: 10/01/2009  
Install Date: 10/1/2009  
Substance: D  
Content Description: Vehicular Diesel  
Vessel Indicator: TANK  
DEP Contractor: C

Owner:  
Owner ID: 62974  
Owner Name: SHREEJI BAPA KRUPA 17 INC  
Owner Address: 303 SW 8TH ST SUITE 1  
Owner Address 2: ATTN: YOGI PATEL (OPERATOR)  
Owner City,State,Zip: Ocala, FL 34471  
Owner Contact: VIJAY PATEL  
Owner Phone: 3524029191

Construction:  
Tank ID: 3  
Construction Category: F  
Construction Description: Fiberglass clad steel

Tank ID: 3  
Construction Category: A  
Construction Description: Ball check valve

Tank ID: 3  
Construction Category: M  
Construction Description: Spill containment bucket

Tank ID: 3  
Construction Category: L  
Construction Description: Compartmented

Tank ID: 3  
Construction Category: R



Map ID  
 Direction  
 Distance  
 Elevation

MAP FINDINGS

Site

Database(s)

EDR ID Number  
 EPA ID Number

**QUICK KING #16 (Continued)**

**U001361153**

Construction Description:	Double wall - tank jacket
Tank ID:	3
Construction Category:	N
Construction Description:	Flow shut-Off
Piping:	
Tank ID:	3
Piping Category:	C
Piping Description:	Fiberglass
Tank ID:	3
Piping Category:	F
Piping Description:	Double wall
Tank ID:	3
Piping Category:	J
Piping Description:	Pressurized piping system
Tank ID:	3
Piping Category:	K
Piping Description:	Dispenser liners
Monitoring:	
Tank ID:	3
Petro Monitoring Category:	F
Monitoring Description:	Monitor dbl wall tank space
Tank ID:	3
Petro Monitoring Category:	R
Monitoring Description:	Monitor tank bottom space
Tank ID:	3
Petro Monitoring Category:	H
Monitoring Description:	Mechanical line leak detector
Tank ID:	3
Petro Monitoring Category:	1
Monitoring Description:	Continuous electronic sensing
Tank ID:	3
Petro Monitoring Category:	3
Monitoring Description:	Electronic monitor pipe sumps
Tank ID:	2
Tank Capacity:	8000
Tank Location:	UNDERGROUND
Tank Status:	B
Status Date:	10/01/2009
Install Date:	10/1/1983
Substance:	B
Content Description:	Unleaded Gas
Vessel Indicator:	TANK
DEP Contractor:	C

Map ID  
Direction  
Distance  
Elevation

MAP FINDINGS

Site

Database(s)

EDR ID Number  
EPA ID Number

**QUICK KING #16 (Continued)**

**U001361153**

Owner:

Owner ID: 62974  
Owner Name: SHREEJI BAPA KRUPA 17 INC  
Owner Address: 303 SW 8TH ST SUITE 1  
Owner Address 2: ATTN: YOGI PATEL (OPERATOR)  
Owner City,State,Zip: Ocala, FL 34471  
Owner Contact: VIJAY PATEL  
Owner Phone: 3524029191

Construction:

Tank ID: 3  
Construction Category: F  
Construction Description: Fiberglass clad steel

Tank ID: 3  
Construction Category: A  
Construction Description: Ball check valve

Tank ID: 3  
Construction Category: M  
Construction Description: Spill containment bucket

Tank ID: 3  
Construction Category: L  
Construction Description: Compartmented

Tank ID: 3  
Construction Category: R  
Construction Description: Double wall - tank jacket

Tank ID: 3  
Construction Category: N  
Construction Description: Flow shut-Off

Piping:

Tank ID: 3  
Piping Category: C  
Piping Description: Fiberglass

Tank ID: 3  
Piping Category: F  
Piping Description: Double wall

Tank ID: 3  
Piping Category: J  
Piping Description: Pressurized piping system

Tank ID: 3  
Piping Category: K  
Piping Description: Dispenser liners

Monitoring:

Tank ID: 3  
Petro Monitoring Category: F  
Monitoring Description: Monitor dbl wall tank space

Map ID  
Direction  
Distance  
Elevation

MAP FINDINGS

Site

Database(s)

EDR ID Number  
EPA ID Number

**QUICK KING #16 (Continued)**

**U001361153**

Tank ID:	3
Petro Monitoring Category:	R
Monitoring Description:	Monitor tank bottom space
Tank ID:	3
Petro Monitoring Category:	H
Monitoring Description:	Mechanical line leak detector
Tank ID:	3
Petro Monitoring Category:	1
Monitoring Description:	Continuous electronic sensing
Tank ID:	3
Petro Monitoring Category:	3
Monitoring Description:	Electronic monitor pipe sumps
Tank ID:	1
Tank Capacity:	8000
Tank Location:	UNDERGROUND
Tank Status:	B
Status Date:	10/01/2009
Install Date:	10/1/1983
Substance:	B
Content Description:	Unleaded Gas
Vessel Indicator:	TANK
DEP Contractor:	C
Owner:	
Owner ID:	62974
Owner Name:	SHREEJI BAPA KRUPA 17 INC
Owner Address:	303 SW 8TH ST SUITE 1
Owner Address 2:	ATTN: YOGI PATEL (OPERATOR)
Owner City,State,Zip:	Ocala, FL 34471
Owner Contact:	VIJAY PATEL
Owner Phone:	3524029191
Construction:	
Tank ID:	3
Construction Category:	F
Construction Description:	Fiberglass clad steel
Tank ID:	3
Construction Category:	A
Construction Description:	Ball check valve
Tank ID:	3
Construction Category:	M
Construction Description:	Spill containment bucket
Tank ID:	3
Construction Category:	L
Construction Description:	Compartmented
Tank ID:	3
Construction Category:	R
Construction Description:	Double wall - tank jacket

Map ID  
Direction  
Distance  
Elevation

MAP FINDINGS

Site

Database(s)

EDR ID Number  
EPA ID Number

**QUICK KING #16 (Continued)**

**U001361153**

Tank ID: 3  
Construction Category: N  
Construction Description: Flow shut-Off

Piping:

Tank ID: 3  
Piping Category: C  
Piping Description: Fiberglass

Tank ID: 3  
Piping Category: F  
Piping Description: Double wall

Tank ID: 3  
Piping Category: J  
Piping Description: Pressurized piping system

Tank ID: 3  
Piping Category: K  
Piping Description: Dispenser liners

Monitoring:

Tank ID: 3  
Petro Monitoring Category: F  
Monitoring Description: Monitor dbl wall tank space

Tank ID: 3  
Petro Monitoring Category: R  
Monitoring Description: Monitor tank bottom space

Tank ID: 3  
Petro Monitoring Category: H  
Monitoring Description: Mechanical line leak detector

Tank ID: 3  
Petro Monitoring Category: 1  
Monitoring Description: Continuous electronic sensing

Tank ID: 3  
Petro Monitoring Category: 3  
Monitoring Description: Electronic monitor pipe sumps

FL Financial Assurance 3:

Name: QUICK KING #16  
Address: 5880 NW 44TH AVE  
City,State,Zip: OCALA, FL 34482  
Region: 3  
Facility ID: 8511206  
Facility Phone: 3526222010  
Facility Status: OPEN  
Facility Type: A  
Type Description: Retail Station  
DEP CO: C  
Financial Responsibility: INSURANCE

Map ID  
Direction  
Distance  
Elevation

MAP FINDINGS

Site

Database(s)

EDR ID Number  
EPA ID Number

**QUICK KING #16 (Continued)**

**U001361153**

Insurance Company: COMMERCE & INDUSTRY  
Effective Date: 01/15/2010  
Expire Date: 01/15/2011  
Owner ID: 62974  
Owner Name: SHREEJI BAPA KRUPA 17 INC  
Owner Address: 303 SW 8TH ST SUITE 1  
Owner Address2: ATTN: YOGI PATEL (OPERATOR)  
Owner City,St,Zip: Ocala, FL 34471  
Contact: VIJAY PATEL  
Resp Party Phone: 3524029191

Name: QUICK KING #16  
Address: 5880 NW 44TH AVE  
City,State,Zip: OCALA, FL 34482  
Region: 3  
Facility ID: 8511206  
Facility Phone: 3526222010  
Facility Status: OPEN  
Facility Type: A  
Type Description: Retail Station  
DEP CO: C  
Financial Responsibility: INSURANCE  
Insurance Company: COMMERCE & INDUSTRY  
Effective Date: 01/15/2012  
Expire Date: 01/15/2013  
Owner ID: 62974  
Owner Name: SHREEJI BAPA KRUPA 17 INC  
Owner Address: 303 SW 8TH ST SUITE 1  
Owner Address2: ATTN: YOGI PATEL (OPERATOR)  
Owner City,St,Zip: Ocala, FL 34471  
Contact: VIJAY PATEL  
Resp Party Phone: 3524029191

Name: QUICK KING #16  
Address: 5880 NW 44TH AVE  
City,State,Zip: OCALA, FL 34482  
Region: 3  
Facility ID: 8511206  
Facility Phone: 3526222010  
Facility Status: OPEN  
Facility Type: A  
Type Description: Retail Station  
DEP CO: C  
Financial Responsibility: INSURANCE  
Insurance Company: COMMERCE & INDUSTRY  
Effective Date: 01/15/2013  
Expire Date: 01/15/2014  
Owner ID: 62974  
Owner Name: SHREEJI BAPA KRUPA 17 INC  
Owner Address: 303 SW 8TH ST SUITE 1  
Owner Address2: ATTN: YOGI PATEL (OPERATOR)  
Owner City,St,Zip: Ocala, FL 34471  
Contact: VIJAY PATEL  
Resp Party Phone: 3524029191

Name: QUICK KING #16  
Address: 5880 NW 44TH AVE

Map ID  
Direction  
Distance  
Elevation

MAP FINDINGS

Site

Database(s)

EDR ID Number  
EPA ID Number

**QUICK KING #16 (Continued)**

**U001361153**

City,State,Zip: Ocala, FL 34482  
Region: 3  
Facility ID: 8511206  
Facility Phone: 3526222010  
Facility Status: OPEN  
Facility Type: A  
Type Description: Retail Station  
DEP CO: C  
Financial Responsibility: INSURANCE  
Insurance Company: COMMERCE & INDUSTRY  
Effective Date: 01/15/2014  
Expire Date: 01/15/2015  
Owner ID: 62974  
Owner Name: SHREEJI BAPA KRUPA 17 INC  
Owner Address: 303 SW 8TH ST SUITE 1  
Owner Address2: ATTN: YOGI PATEL (OPERATOR)  
Owner City,St,Zip: Ocala, FL 34471  
Contact: VIJAY PATEL  
Resp Party Phone: 3524029191

Name: QUICK KING #16  
Address: 5880 NW 44TH AVE  
City,State,Zip: Ocala, FL 34482  
Region: 3  
Facility ID: 8511206  
Facility Phone: 3526222010  
Facility Status: OPEN  
Facility Type: A  
Type Description: Retail Station  
DEP CO: C  
Financial Responsibility: INSURANCE  
Insurance Company: COMMERCE & INDUSTRY  
Effective Date: 01/15/2015  
Expire Date: 01/15/2016  
Owner ID: 62974  
Owner Name: SHREEJI BAPA KRUPA 17 INC  
Owner Address: 303 SW 8TH ST SUITE 1  
Owner Address2: ATTN: YOGI PATEL (OPERATOR)  
Owner City,St,Zip: Ocala, FL 34471  
Contact: VIJAY PATEL  
Resp Party Phone: 3524029191

Name: QUICK KING #16  
Address: 5880 NW 44TH AVE  
City,State,Zip: Ocala, FL 34482  
Region: 3  
Facility ID: 8511206  
Facility Phone: 3526222010  
Facility Status: OPEN  
Facility Type: A  
Type Description: Retail Station  
DEP CO: C  
Financial Responsibility: INSURANCE  
Insurance Company: COMMERCE & INDUSTRY  
Effective Date: 01/15/2016  
Expire Date: 01/15/2017  
Owner ID: 62974

Map ID  
Direction  
Distance  
Elevation

MAP FINDINGS

Site

Database(s)

EDR ID Number  
EPA ID Number

**QUICK KING #16 (Continued)**

**U001361153**

Owner Name: SHREEJI BAPA KRUPA 17 INC  
Owner Address: 303 SW 8TH ST SUITE 1  
Owner Address2: ATTN: YOGI PATEL (OPERATOR)  
Owner City,St,Zip: Ocala, FL 34471  
Contact: VIJAY PATEL  
Resp Party Phone: 3524029191

Name: QUICK KING #16  
Address: 5880 NW 44TH AVE  
City,State,Zip: OCALA, FL 34482  
Region: 3  
Facility ID: 8511206  
Facility Phone: 3526222010  
Facility Status: OPEN  
Facility Type: A  
Type Description: Retail Station  
DEP CO: C  
Financial Responsibility: INSURANCE  
Insurance Company: COMMERCE & INDUSTRY  
Effective Date: 01/15/2017  
Expire Date: 01/15/2018  
Owner ID: 62974

Owner Name: SHREEJI BAPA KRUPA 17 INC  
Owner Address: 303 SW 8TH ST SUITE 1  
Owner Address2: ATTN: YOGI PATEL (OPERATOR)  
Owner City,St,Zip: Ocala, FL 34471  
Contact: VIJAY PATEL  
Resp Party Phone: 3524029191

Name: QUICK KING #16  
Address: 5880 NW 44TH AVE  
City,State,Zip: OCALA, FL 34482  
Region: 3  
Facility ID: 8511206  
Facility Phone: 3526222010  
Facility Status: OPEN  
Facility Type: A  
Type Description: Retail Station  
DEP CO: C  
Financial Responsibility: INSURANCE  
Insurance Company: COMMERCE & INDUSTRY  
Effective Date: 01/15/2018  
Expire Date: 01/15/2019  
Owner ID: 62974

Owner Name: SHREEJI BAPA KRUPA 17 INC  
Owner Address: 303 SW 8TH ST SUITE 1  
Owner Address2: ATTN: YOGI PATEL (OPERATOR)  
Owner City,St,Zip: Ocala, FL 34471  
Contact: VIJAY PATEL  
Resp Party Phone: 3524029191

Name: QUICK KING #16  
Address: 5880 NW 44TH AVE  
City,State,Zip: OCALA, FL 34482  
Region: 3  
Facility ID: 8511206  
Facility Phone: 3526222010

Map ID  
Direction  
Distance  
Elevation

MAP FINDINGS

Site

Database(s)

EDR ID Number  
EPA ID Number

**QUICK KING #16 (Continued)**

**U001361153**

Facility Status: OPEN  
Facility Type: A  
Type Description: Retail Station  
DEP CO: C  
Financial Responsibility: INSURANCE  
Insurance Company: COMMERCE & INDUSTRY INSURANCE CO  
Effective Date: 01/15/2019  
Expire Date: 01/15/2020  
Owner ID: 62974  
Owner Name: SHREEJI BAPA KRUPA 17 INC  
Owner Address: 303 SW 8TH ST SUITE 1  
Owner Address2: ATTN: YOGI PATEL (OPERATOR)  
Owner City,St,Zip: Ocala, FL 34471  
Contact: VIJAY PATEL  
Resp Party Phone: 3524029191

Name: QUICK KING #16  
Address: 5880 NW 44TH AVE  
City,State,Zip: OCALA, FL 34482  
Region: 3  
Facility ID: 8511206  
Facility Phone: 3526222010  
Facility Status: OPEN  
Facility Type: A  
Type Description: Retail Station  
DEP CO: C  
Financial Responsibility: INSURANCE  
Insurance Company: COMMERCE & INDUSTRY INSURANCE CO  
Effective Date: 01/15/2020  
Expire Date: 01/15/2021  
Owner ID: 62974  
Owner Name: SHREEJI BAPA KRUPA 17 INC  
Owner Address: 303 SW 8TH ST SUITE 1  
Owner Address2: ATTN: YOGI PATEL (OPERATOR)  
Owner City,St,Zip: Ocala, FL 34471  
Contact: VIJAY PATEL  
Resp Party Phone: 3524029191

Name: QUICK KING #16  
Address: 5880 NW 44TH AVE  
City,State,Zip: OCALA, FL 34482  
Region: 3  
Facility ID: 8511206  
Facility Phone: 3526222010  
Facility Status: OPEN  
Facility Type: A  
Type Description: Retail Station  
DEP CO: C  
Financial Responsibility: INSURANCE  
Insurance Company: COMMERCE & INDUSTRY INSURANCE CO  
Effective Date: 01/15/2021  
Expire Date: 01/15/2022  
Owner ID: 62974  
Owner Name: SHREEJI BAPA KRUPA 17 INC  
Owner Address: 303 SW 8TH ST SUITE 1  
Owner Address2: ATTN: YOGI PATEL (OPERATOR)  
Owner City,St,Zip: Ocala, FL 34471



Map ID  
Direction  
Distance  
Elevation

MAP FINDINGS

Site

Database(s)

EDR ID Number  
EPA ID Number

**QUICK KING #16 (Continued)**

**U001361153**

Contact: VIJAY PATEL  
Resp Party Phone: 3524029191  
  
Name: QUICK KING #16  
Address: 5880 NW 44TH AVE  
City,State,Zip: OCALA, FL 34482  
Region: 3  
Facility ID: 8511206  
Facility Phone: 3526222010  
Facility Status: OPEN  
Facility Type: A  
Type Description: Retail Station  
DEP CO: C  
Financial Responsibility: INSURANCE  
Insurance Company: COMMERCE & INDUSTRY INSURANCE CO  
Effective Date: 01/15/2022  
Expire Date: 01/15/2023  
Owner ID: 62974  
Owner Name: SHREEJI BAPA KRUPA 17 INC  
Owner Address: 303 SW 8TH ST SUITE 1  
Owner Address2: ATTN: YOGI PATEL (OPERATOR)  
Owner City,St,Zip: Ocala, FL 34471  
Contact: VIJAY PATEL  
Resp Party Phone: 3524029191

Name: QUICK KING #16  
Address: 5880 NW 44TH AVE  
City,State,Zip: OCALA, FL 34482  
Region: 3  
Facility ID: 8511206  
Facility Phone: 3526222010  
Facility Status: OPEN  
Facility Type: A  
Type Description: Retail Station  
DEP CO: C  
Financial Responsibility: INSURANCE  
Insurance Company: COMMERCIAL INSURANCE  
Effective Date: 01/15/2010  
Expire Date: 01/15/2011  
Owner ID: 62974  
Owner Name: SHREEJI BAPA KRUPA 17 INC  
Owner Address: 303 SW 8TH ST SUITE 1  
Owner Address2: ATTN: YOGI PATEL (OPERATOR)  
Owner City,St,Zip: Ocala, FL 34471  
Contact: VIJAY PATEL  
Resp Party Phone: 3524029191

Name: QUICK KING #16  
Address: 5880 NW 44TH AVE  
City,State,Zip: OCALA, FL 34482  
Region: 3  
Facility ID: 8511206  
Facility Phone: 3526222010  
Facility Status: OPEN  
Facility Type: A  
Type Description: Retail Station  
DEP CO: C

Map ID  
Direction  
Distance  
Elevation

MAP FINDINGS

Site

Database(s)

EDR ID Number  
EPA ID Number

**QUICK KING #16 (Continued)**

**U001361153**

Financial Responsibility: INSURANCE  
Insurance Company: FPLIPA  
Effective Date: 02/15/1990  
Expire Date: 09/23/1991  
Owner ID: 62974  
Owner Name: SHREEJI BAPA KRUPA 17 INC  
Owner Address: 303 SW 8TH ST SUITE 1  
Owner Address2: ATTN: YOGI PATEL (OPERATOR)  
Owner City,St,Zip: Ocala, FL 34471  
Contact: VIJAY PATEL  
Resp Party Phone: 3524029191

Name: QUICK KING #16  
Address: 5880 NW 44TH AVE  
City,State,Zip: OCALA, FL 34482  
Region: 3  
Facility ID: 8511206  
Facility Phone: 3526222010  
Facility Status: OPEN  
Facility Type: A  
Type Description: Retail Station  
DEP CO: C

Financial Responsibility: INSURANCE  
Insurance Company: ZURICH-AMERICAN  
Effective Date: 07/28/2009  
Expire Date: 07/28/2010  
Owner ID: 62974  
Owner Name: SHREEJI BAPA KRUPA 17 INC  
Owner Address: 303 SW 8TH ST SUITE 1  
Owner Address2: ATTN: YOGI PATEL (OPERATOR)  
Owner City,St,Zip: Ocala, FL 34471  
Contact: VIJAY PATEL  
Resp Party Phone: 3524029191

**AT227 AIR 22 LLC DBA ALL-IN REMOVAL**  
**SW 5877 NW 44TH AVE**  
**1/8-1/4 Ocala, FL 34482**  
**0.179 mi.**  
**946 ft. Site 2 of 3 in cluster AT**

**FL SWF/LF S117396307**  
**FL Financial Assurance N/A**

**Actual:** SWF/LF:  
**71 ft.** Name: AIR 22 LLC DBA ALL-IN REMOVAL  
**Focus Map:** Address: 5877 NW 44TH AVE  
**5** City,State,Zip: Ocala, FL 34482  
Facility ID: 102125  
District: CD  
Lat/Long: 29:14:52.8666 / 82:11:28.6567  
Class Type: 330  
Classification: SOURCE-SEPARATED ORGANICS PROC. FAC. (SOPF)  
Class Status: REGISTERED (R)  
Section: Not reported  
Township: Not reported  
Range: Not reported  
Responsible Authority Name: Not reported  
Responsible Authority Address: Not reported  
Responsible Authority City,St,Zip: Not reported  
Responsible Authority Phone: Not reported  
EMail Address1: Not reported

Map ID  
Direction  
Distance  
Elevation

MAP FINDINGS

Site

Database(s)

EDR ID Number  
EPA ID Number

**AIR 22 LLC DBA ALL-IN REMOVAL (Continued)**

**S117396307**

EEmail Address2: Not reported  
Site Supervisor Name: Not reported  
Site Supervisor Addr: Not reported  
Site Supervisor City/State/Zip: Not reported  
Site Supervisor Telephone: Not reported  
Land Owner Name: Not reported  
Land Owner Address: Not reported  
Land Owner City/State/Zip: Not reported  
Land Owner Telephone: Not reported

[Click here for Florida Oculus:](#)

**FL Financial Assurance 3:**

Name: ALL IN REMOVAL  
Address: 5877 NW 44TH AVE  
City,State,Zip: OCALA, FL 34482  
Region: 3  
Facility ID: 9814828  
Facility Phone: 3524252828  
Facility Status: OPEN  
Facility Type: C  
Type Description: Fuel user/Non-retail  
DEP CO: C  
Financial Responsibility: INSURANCE  
Insurance Company: COMMERCE & INDUSTRY INSURANCE CO  
Effective Date: 09/12/2015  
Expire Date: 09/12/2016  
Owner ID: 22300  
Owner Name: TRI-CNTY OIL DISTRIBUTORS INC  
Owner Address: PO BOX 759  
Owner Address2: ATTN: TODD TUCKER  
Owner City,St,Zip: WILLISTON, FL 32696  
Contact: MIKE DOERR :FAX 352-528-6064 / TODD TUCKER  
Resp Party Phone: 3525283011

Name: ALL IN REMOVAL  
Address: 5877 NW 44TH AVE  
City,State,Zip: OCALA, FL 34482  
Region: 3  
Facility ID: 9814828  
Facility Phone: 3524252828  
Facility Status: OPEN  
Facility Type: C  
Type Description: Fuel user/Non-retail  
DEP CO: C  
Financial Responsibility: INSURANCE  
Insurance Company: COMMERCE & INDUSTRY INSURANCE CO  
Effective Date: 09/12/2016  
Expire Date: 09/12/2018  
Owner ID: 22300  
Owner Name: TRI-CNTY OIL DISTRIBUTORS INC  
Owner Address: PO BOX 759  
Owner Address2: ATTN: TODD TUCKER  
Owner City,St,Zip: WILLISTON, FL 32696  
Contact: MIKE DOERR :FAX 352-528-6064 / TODD TUCKER  
Resp Party Phone: 3525283011

Map ID  
Direction  
Distance  
Elevation

MAP FINDINGS

Site

Database(s)

EDR ID Number  
EPA ID Number

**AIR 22 LLC DBA ALL-IN REMOVAL (Continued)**

**S117396307**

Name: ALL IN REMOVAL  
Address: 5877 NW 44TH AVE  
City,State,Zip: OCALA, FL 34482  
Region: 3  
Facility ID: 9814828  
Facility Phone: 3524252828  
Facility Status: OPEN  
Facility Type: C  
Type Description: Fuel user/Non-retail  
DEP CO: C  
Financial Responsibility: INSURANCE  
Insurance Company: COMMERCE & INDUSTRY INSURANCE CO  
Effective Date: 09/12/2018  
Expire Date: 09/12/2019  
Owner ID: 22300  
Owner Name: TRI-CNTY OIL DISTRIBUTORS INC  
Owner Address: PO BOX 759  
Owner Address2: ATTN: TODD TUCKER  
Owner City,St,Zip: WILLISTON, FL 32696  
Contact: MIKE DOERR :FAX 352-528-6064 / TODD TUCKER  
Resp Party Phone: 3525283011

Name: ALL IN REMOVAL  
Address: 5877 NW 44TH AVE  
City,State,Zip: OCALA, FL 34482  
Region: 3  
Facility ID: 9814828  
Facility Phone: 3524252828  
Facility Status: OPEN  
Facility Type: C  
Type Description: Fuel user/Non-retail  
DEP CO: C  
Financial Responsibility: INSURANCE  
Insurance Company: COMMERCE & INDUSTRY INSURANCE CO  
Effective Date: 09/12/2019  
Expire Date: 09/12/2020  
Owner ID: 22300  
Owner Name: TRI-CNTY OIL DISTRIBUTORS INC  
Owner Address: PO BOX 759  
Owner Address2: ATTN: TODD TUCKER  
Owner City,St,Zip: WILLISTON, FL 32696  
Contact: MIKE DOERR :FAX 352-528-6064 / TODD TUCKER  
Resp Party Phone: 3525283011

**AT228  
SW  
1/8-1/4  
0.179 mi.  
946 ft.**

**ALL IN REMOVAL  
5877 NW 44TH AVE  
OCALA, FL 34482  
Site 3 of 3 in cluster AT**

**FL AST A100413410  
N/A**

**Actual:  
71 ft.**

**AST:**

**Focus Map:  
5**

Facility ID: 9814828  
Name: ALL IN REMOVAL  
Address: 5877 NW 44TH AVE  
City,State,Zip: OCALA, FL 34482  
Facility Phone: 3524252828  
Facility Status: OPEN  
Facility Type: C

Map ID  
Direction  
Distance  
Elevation

MAP FINDINGS

Site

Database(s)

EDR ID Number  
EPA ID Number

**ALL IN REMOVAL (Continued)**

**A100413410**

Type Description:	Fuel user/Non-retail
Depco:	C
Region:	STATE
Positioning Method:	Not reported
Latitude/Longitude:	Not reported
Tank:	
Tank ID:	2
Tank Capacity:	2000
Tank Location:	ABOVEGROUND
Tank Status:	U
Status Date:	07/01/2019
Install Date:	6/17/2019
Substance:	D
Content Description:	Vehicular Diesel
Vessel Indicator:	TANK
DEP Contractor:	C
Piping:	
Tank ID:	1
Piping Category:	B
Piping Description:	Steel/galvanized metal
Tank ID:	1
Piping Category:	A
Piping Description:	Abv, no soil contact
Tank ID:	1
Piping Category:	I
Piping Description:	Suction piping system
Tank ID:	2
Piping Category:	A
Piping Description:	Abv, no soil contact
Tank ID:	2
Piping Category:	I
Piping Description:	Suction piping system
Tank ID:	2
Piping Category:	F
Piping Description:	Double wall
Tank ID:	2
Piping Category:	B
Piping Description:	Steel/galvanized metal
Monitoring:	
Tank ID:	1
Petro Monitoring Category:	F
Monitoring Description:	Monitor dbl wall tank space
Tank ID:	1
Petro Monitoring Category:	Q
Monitoring Description:	Visual inspection of ASTs
Tank ID:	1
Petro Monitoring Category:	M

Map ID  
 Direction  
 Distance  
 Elevation

MAP FINDINGS

Site

Database(s)

EDR ID Number  
 EPA ID Number

**ALL IN REMOVAL (Continued)**

**A100413410**

Monitoring Description:	Manual tank gauging - USTs
Tank ID:	2
Petro Monitoring Category:	8
Monitoring Description:	Manually sampled wells
Tank ID:	2
Petro Monitoring Category:	H
Monitoring Description:	Mechanical line leak detector
Tank ID:	2
Petro Monitoring Category:	F
Monitoring Description:	Monitor dbl wall tank space
 Owner:	
Owner ID:	22300
Owner Name:	TRI-CNTY OIL DISTRIBUTORS INC
Owner Address:	PO BOX 759
Owner Address 2:	ATTN: TODD TUCKER
Owner City,State,Zip:	WILLISTON, FL 32696
Owner Contact:	MIKE DOERR :FAX 352-528-6064 / TODD TUCKER
Owner Phone:	3525283011
 Construction:	
Tank ID:	1
Construction Category:	C
Construction Description:	Steel
Tank ID:	1
Construction Category:	M
Construction Description:	Spill containment bucket
Tank ID:	1
Construction Category:	I
Construction Description:	Double wall
Tank ID:	2
Construction Category:	M
Construction Description:	Spill containment bucket
Tank ID:	2
Construction Category:	R
Construction Description:	Double wall - tank jacket
Tank ID:	2
Construction Category:	C
Construction Description:	Steel
Tank ID:	2
Construction Category:	Q
Construction Description:	DEP approved protection
Tank ID:	1
Tank Capacity:	2000
Tank Location:	ABOVEGROUND

Map ID  
Direction  
Distance  
Elevation

MAP FINDINGS

Site

Database(s)

EDR ID Number  
EPA ID Number

**ALL IN REMOVAL (Continued)**

**A100413410**

Tank Status:	U
Status Date:	11/01/2015
Install Date:	11/1/2015
Substance:	D
Content Description:	Vehicular Diesel
Vessel Indicator:	TANK
DEP Contractor:	C
Piping:	
Tank ID:	1
Piping Category:	B
Piping Description:	Steel/galvanized metal
Tank ID:	1
Piping Category:	A
Piping Description:	Abv, no soil contact
Tank ID:	1
Piping Category:	I
Piping Description:	Suction piping system
Tank ID:	2
Piping Category:	A
Piping Description:	Abv, no soil contact
Tank ID:	2
Piping Category:	I
Piping Description:	Suction piping system
Tank ID:	2
Piping Category:	F
Piping Description:	Double wall
Tank ID:	2
Piping Category:	B
Piping Description:	Steel/galvanized metal
Monitoring:	
Tank ID:	1
Petro Monitoring Category:	F
Monitoring Description:	Monitor dbl wall tank space
Tank ID:	1
Petro Monitoring Category:	Q
Monitoring Description:	Visual inspection of ASTs
Tank ID:	1
Petro Monitoring Category:	M
Monitoring Description:	Manual tank gauging - USTs
Tank ID:	2
Petro Monitoring Category:	8
Monitoring Description:	Manually sampled wells
Tank ID:	2
Petro Monitoring Category:	H
Monitoring Description:	Mechanical line leak detector

Map ID  
Direction  
Distance  
Elevation

MAP FINDINGS

Site

Database(s)

EDR ID Number  
EPA ID Number

**ALL IN REMOVAL (Continued)**

**A100413410**

Tank ID: 2  
Petro Monitoring Category: F  
Monitoring Description: Monitor dbl wall tank space

Owner:  
Owner ID: 22300  
Owner Name: TRI-CNTY OIL DISTRIBUTORS INC  
Owner Address: PO BOX 759  
Owner Address 2: ATTN: TODD TUCKER  
Owner City,State,Zip: WILLISTON, FL 32696  
Owner Contact: MIKE DOERR :FAX 352-528-6064 / TODD TUCKER  
Owner Phone: 3525283011

Construction:  
Tank ID: 1  
Construction Category: C  
Construction Description: Steel

Tank ID: 1  
Construction Category: M  
Construction Description: Spill containment bucket

Tank ID: 1  
Construction Category: I  
Construction Description: Double wall

Tank ID: 2  
Construction Category: M  
Construction Description: Spill containment bucket

Tank ID: 2  
Construction Category: R  
Construction Description: Double wall - tank jacket

Tank ID: 2  
Construction Category: C  
Construction Description: Steel

Tank ID: 2  
Construction Category: Q  
Construction Description: DEP approved protection

229  
West  
1/8-1/4  
0.180 mi.  
949 ft.

**VOYAGER INC**  
4775 NW 44TH AVE  
OCALA, FL 34482

RCRA NonGen / NLR 1000460746  
FINDS FLD984184226  
ECHO

**Actual:**  
78 ft.  
**Focus Map:**  
5

RCRA Listings:  
Date Form Received by Agency: 20100510  
Handler Name: Voyager Inc  
Handler Address: 4775 NW 44TH AVE  
Handler City,State,Zip: OCALA, FL 34482-7867  
EPA ID: FLD984184226  
Contact Name: DEWAYNE BAXTER



Map ID  
Direction  
Distance  
Elevation

MAP FINDINGS

Site

Database(s)

EDR ID Number  
EPA ID Number

**VOYAGER INC (Continued)**

**1000460746**

Contact Address:	4775 NW 44TH AVE
Contact City,State,Zip:	OCALA, FL 34482-7867
Contact Telephone:	352-732-2036
Contact Fax:	Not reported
Contact Email:	Not reported
Contact Title:	VP
EPA Region:	04
Land Type:	Private
Federal Waste Generator Description:	Not a generator, verified
Non-Notifier:	Not reported
Biennial Report Cycle:	Not reported
Accessibility:	Not reported
Active Site Indicator:	Not reported
State District Owner:	FI
State District:	CD
Mailing Address:	4775 NW 44TH AVE
Mailing City,State,Zip:	OCALA, FL 34482-7867
Owner Name:	Steve Bennett
Owner Type:	Private
Operator Name:	Not reported
Operator Type:	Not reported
Short-Term Generator Activity:	No
Importer Activity:	No
Mixed Waste Generator:	No
Transporter Activity:	No
Transfer Facility Activity:	No
Recycler Activity with Storage:	No
Small Quantity On-Site Burner Exemption:	No
Smelting Melting and Refining Furnace Exemption:	No
Underground Injection Control:	No
Off-Site Waste Receipt:	No
Universal Waste Indicator:	No
Universal Waste Destination Facility:	No
Federal Universal Waste:	No
Active Site State-Reg Handler:	---
Federal Facility Indicator:	Not reported
Hazardous Secondary Material Indicator:	N
Sub-Part K Indicator:	Not reported
2018 GPRC Permit Baseline:	Not on the Baseline
2018 GPRC Renewals Baseline:	Not on the Baseline
202 GPRC Corrective Action Baseline:	No
Subject to Corrective Action Universe:	No
Non-TSDFs Where RCRA CA has Been Imposed Universe:	No
Corrective Action Priority Ranking:	No NCAPS ranking
Environmental Control Indicator:	No
Institutional Control Indicator:	No
Human Exposure Controls Indicator:	N/A
Groundwater Controls Indicator:	N/A
Significant Non-Complier Universe:	No
Unaddressed Significant Non-Complier Universe:	No
Addressed Significant Non-Complier Universe:	No
Significant Non-Complier With a Compliance Schedule Universe:	No
Financial Assurance Required:	Not reported
Handler Date of Last Change:	20170117
Recognized Trader-Importer:	No
Recognized Trader-Exporter:	No
Importer of Spent Lead Acid Batteries:	No

Map ID  
Direction  
Distance  
Elevation

MAP FINDINGS

Site

Database(s)

EDR ID Number  
EPA ID Number

**VOYAGER INC (Continued)**

**1000460746**

Exporter of Spent Lead Acid Batteries: No  
Recycler Activity Without Storage: No  
Manifest Broker: No  
Sub-Part P Indicator: No

**Hazardous Waste Summary:**

Waste Code: D001  
Waste Description: Ignitable Waste

Waste Code: F005  
Waste Description: The Following Spent Nonhalogenated Solvents: Toluene, Methyl Ethyl Ketone, Carbon Disulfide, Isobutanol, Pyridine, Benzene, 2-Ethoxyethanol, And 2-Nitropropane; All Spent Solvent Mixtures/Blends Containing, Before Use, A Total Of Ten Percent Or More (By Volume) Of One Or More Of The Above Nonhalogenated Solvents Or Those Solvents Listed In F001, F002, Or F004; And Still Bottoms From The Recovery Of These Spent Solvents And Spent Solvent Mixtures.

**Handler - Owner Operator:**

Owner/Operator Indicator:	Owner
Owner/Operator Name:	NORMAN CATES
Legal Status:	Private
Date Became Current:	19980106
Date Ended Current:	19980107
Owner/Operator Address:	4775 NW 44TH AVE
Owner/Operator City,State,Zip:	OCALA, FL 34482-7867
Owner/Operator Telephone:	Not reported
Owner/Operator Telephone Ext:	Not reported
Owner/Operator Fax:	Not reported
Owner/Operator Email:	Not reported
Owner/Operator Indicator:	Owner
Owner/Operator Name:	STEVE BENNETT
Legal Status:	Private
Date Became Current:	19980106
Date Ended Current:	Not reported
Owner/Operator Address:	53468 ADA DR
Owner/Operator City,State,Zip:	ELKHART, IN 46514-9211
Owner/Operator Telephone:	Not reported
Owner/Operator Telephone Ext:	Not reported
Owner/Operator Fax:	Not reported
Owner/Operator Email:	Not reported
Owner/Operator Indicator:	Owner
Owner/Operator Name:	STEVE BENNETT
Legal Status:	Private
Date Became Current:	19980106
Date Ended Current:	Not reported
Owner/Operator Address:	53468 ADA DR
Owner/Operator City,State,Zip:	ELKHART, IN 46514-9211
Owner/Operator Telephone:	Not reported
Owner/Operator Telephone Ext:	Not reported
Owner/Operator Fax:	Not reported
Owner/Operator Email:	Not reported

Map ID  
Direction  
Distance  
Elevation

MAP FINDINGS

Site

Database(s)

EDR ID Number  
EPA ID Number

**VOYAGER INC (Continued)**

**1000460746**

Owner/Operator Indicator: Owner  
Owner/Operator Name: NORMAN CATES  
Legal Status: Private  
Date Became Current: 19980106  
Date Ended Current: 19980107  
Owner/Operator Address: 4775 NW 44TH AVE  
Owner/Operator City,State,Zip: OCALA, FL 34482-7867  
Owner/Operator Telephone: Not reported  
Owner/Operator Telephone Ext: Not reported  
Owner/Operator Fax: Not reported  
Owner/Operator Email: Not reported

Historic Generators:

Receive Date: 20100510  
Handler Name: VOYAGER INC  
Federal Waste Generator Description: Not a generator, verified  
State District Owner: FI  
Large Quantity Handler of Universal Waste: No  
Recognized Trader Importer: No  
Recognized Trader Exporter: No  
Spent Lead Acid Battery Importer: No  
Spent Lead Acid Battery Exporter: No  
Current Record: Yes  
Non Storage Recycler Activity: Not reported  
Electronic Manifest Broker: Not reported

Receive Date: 19980106  
Handler Name: VOYAGER INC  
Federal Waste Generator Description: Small Quantity Generator  
State District Owner: FI  
Large Quantity Handler of Universal Waste: No  
Recognized Trader Importer: No  
Recognized Trader Exporter: No  
Spent Lead Acid Battery Importer: No  
Spent Lead Acid Battery Exporter: No  
Current Record: No  
Non Storage Recycler Activity: Not reported  
Electronic Manifest Broker: Not reported

List of NAICS Codes and Descriptions:

NAICS Codes: No NAICS Codes Found

Has the Facility Received Notices of Violations:

Found Violation: Yes  
Agency Which Determined Violation: State  
Violation Short Description: Generators - General  
Date Violation was Determined: 19910319  
Actual Return to Compliance Date: 19910926  
Return to Compliance Qualifier: Unverifiable  
Violation Responsible Agency: State  
Scheduled Compliance Date: Not reported  
Enforcement Identifier: Not reported  
Date of Enforcement Action: Not reported  
Enforcement Responsible Agency: Not reported  
Enforcement Docket Number: Not reported  
Enforcement Attorney: Not reported

Map ID  
Direction  
Distance  
Elevation

MAP FINDINGS

Site

Database(s)

EDR ID Number  
EPA ID Number

**VOYAGER INC (Continued)**

**1000460746**

Corrective Action Component:	Not reported
Appeal Initiated Date:	Not reported
Appeal Resolution Date:	Not reported
Disposition Status Date:	Not reported
Disposition Status:	Not reported
Disposition Status Description:	Not reported
Consent/Final Order Sequence Number:	Not reported
Consent/Final Order Respondent Name:	Not reported
Consent/Final Order Lead Agency:	Not reported
Enforcement Type:	Not reported
Enforcement Responsible Person:	Not reported
Enforcement Responsible Sub-Organization:	Not reported
SEP Sequence Number:	Not reported
SEP Expenditure Amount:	Not reported
SEP Scheduled Completion Date:	Not reported
SEP Actual Date:	Not reported
SEP Defaulted Date:	Not reported
SEP Type:	Not reported
SEP Type Description:	Not reported
Proposed Amount:	Not reported
Final Monetary Amount:	Not reported
Paid Amount:	Not reported
Final Count:	Not reported
Final Amount:	Not reported
Found Violation:	Yes
Agency Which Determined Violation:	State
Violation Short Description:	Listing - General
Date Violation was Determined:	19910520
Actual Return to Compliance Date:	19910926
Return to Compliance Qualifier:	Unverifiable
Violation Responsible Agency:	State
Scheduled Compliance Date:	Not reported
Enforcement Identifier:	Not reported
Date of Enforcement Action:	Not reported
Enforcement Responsible Agency:	Not reported
Enforcement Docket Number:	Not reported
Enforcement Attorney:	Not reported
Corrective Action Component:	Not reported
Appeal Initiated Date:	Not reported
Appeal Resolution Date:	Not reported
Disposition Status Date:	Not reported
Disposition Status:	Not reported
Disposition Status Description:	Not reported
Consent/Final Order Sequence Number:	Not reported
Consent/Final Order Respondent Name:	Not reported
Consent/Final Order Lead Agency:	Not reported
Enforcement Type:	Not reported
Enforcement Responsible Person:	Not reported
Enforcement Responsible Sub-Organization:	Not reported
SEP Sequence Number:	Not reported
SEP Expenditure Amount:	Not reported
SEP Scheduled Completion Date:	Not reported
SEP Actual Date:	Not reported
SEP Defaulted Date:	Not reported
SEP Type:	Not reported
SEP Type Description:	Not reported

Map ID  
Direction  
Distance  
Elevation

MAP FINDINGS

Site

Database(s)

EDR ID Number  
EPA ID Number

**VOYAGER INC (Continued)**

**1000460746**

Proposed Amount:	Not reported
Final Monetary Amount:	Not reported
Paid Amount:	Not reported
Final Count:	Not reported
Final Amount:	Not reported
Found Violation:	Yes
Agency Which Determined Violation:	State
Violation Short Description:	Generators - General
Date Violation was Determined:	19930204
Actual Return to Compliance Date:	19930501
Return to Compliance Qualifier:	Unverifiable
Violation Responsible Agency:	State
Scheduled Compliance Date:	Not reported
Enforcement Identifier:	125
Date of Enforcement Action:	19930204
Enforcement Responsible Agency:	State
Enforcement Docket Number:	Not reported
Enforcement Attorney:	Not reported
Corrective Action Component:	No
Appeal Initiated Date:	Not reported
Appeal Resolution Date:	Not reported
Disposition Status Date:	Not reported
Disposition Status:	Not reported
Disposition Status Description:	Not reported
Consent/Final Order Sequence Number:	Not reported
Consent/Final Order Respondent Name:	Not reported
Consent/Final Order Lead Agency:	Not reported
Enforcement Type:	DEP WARNING LETTER
Enforcement Responsible Person:	TBD
Enforcement Responsible Sub-Organization:	CD
SEP Sequence Number:	Not reported
SEP Expenditure Amount:	Not reported
SEP Scheduled Completion Date:	Not reported
SEP Actual Date:	Not reported
SEP Defaulted Date:	Not reported
SEP Type:	Not reported
SEP Type Description:	Not reported
Proposed Amount:	Not reported
Final Monetary Amount:	Not reported
Paid Amount:	Not reported
Final Count:	Not reported
Final Amount:	Not reported
Found Violation:	No
Agency Which Determined Violation:	Not reported
Violation Short Description:	Not reported
Date Violation was Determined:	Not reported
Actual Return to Compliance Date:	Not reported
Return to Compliance Qualifier:	Not reported
Violation Responsible Agency:	Not reported
Scheduled Compliance Date:	Not reported
Enforcement Identifier:	Not reported
Date of Enforcement Action:	Not reported
Enforcement Responsible Agency:	Not reported
Enforcement Docket Number:	Not reported
Enforcement Attorney:	Not reported

Map ID  
Direction  
Distance  
Elevation

MAP FINDINGS

Site

Database(s)

EDR ID Number  
EPA ID Number

**VOYAGER INC (Continued)**

**1000460746**

Corrective Action Component: Not reported  
Appeal Initiated Date: Not reported  
Appeal Resolution Date: Not reported  
Disposition Status Date: Not reported  
Disposition Status: Not reported  
Disposition Status Description: Not reported  
Consent/Final Order Sequence Number: Not reported  
Consent/Final Order Respondent Name: Not reported  
Consent/Final Order Lead Agency: Not reported  
Enforcement Type: Not reported  
Enforcement Responsible Person: Not reported  
Enforcement Responsible Sub-Organization: Not reported  
SEP Sequence Number: Not reported  
SEP Expenditure Amount: Not reported  
SEP Scheduled Completion Date: Not reported  
SEP Actual Date: Not reported  
SEP Defaulted Date: Not reported  
SEP Type: Not reported  
SEP Type Description: Not reported  
Proposed Amount: Not reported  
Final Monetary Amount: Not reported  
Paid Amount: Not reported  
Final Count: Not reported  
Final Amount: Not reported

Evaluation Action Summary:

Evaluation Date: 19910319  
Evaluation Responsible Agency: State  
Found Violation: Yes  
Evaluation Type Description: COMPLIANCE EVALUATION INSPECTION ON-SITE  
Evaluation Responsible Person Identifier: TBD  
Evaluation Responsible Sub-Organization: CD  
Actual Return to Compliance Date: 19910926  
Scheduled Compliance Date: Not reported  
Date of Request: Not reported  
Date Response Received: Not reported  
Request Agency: Not reported  
Former Citation: Not reported

Evaluation Date: 19910319  
Evaluation Responsible Agency: State  
Found Violation: Yes  
Evaluation Type Description: COMPLIANCE EVALUATION INSPECTION ON-SITE  
Evaluation Responsible Person Identifier: TBD  
Evaluation Responsible Sub-Organization: CD  
Actual Return to Compliance Date: 19910926  
Scheduled Compliance Date: Not reported  
Date of Request: Not reported  
Date Response Received: Not reported  
Request Agency: Not reported  
Former Citation: Not reported

Evaluation Date: 19921223  
Evaluation Responsible Agency: State  
Found Violation: Yes  
Evaluation Type Description: COMPLIANCE SCHEDULE EVALUATION  
Evaluation Responsible Person Identifier: TBD

Map ID  
Direction  
Distance  
Elevation

MAP FINDINGS

Site

Database(s)

EDR ID Number  
EPA ID Number

**VOYAGER INC (Continued)**

**1000460746**

Evaluation Responsible Sub-Organization:	CD
Actual Return to Compliance Date:	19930501
Scheduled Compliance Date:	Not reported
Date of Request:	Not reported
Date Response Received:	Not reported
Request Agency:	Not reported
Former Citation:	Not reported
Evaluation Date:	19910926
Evaluation Responsible Agency:	State
Found Violation:	No
Evaluation Type Description:	FOLLOW-UP INSPECTION
Evaluation Responsible Person Identifier:	TBD
Evaluation Responsible Sub-Organization:	CD
Actual Return to Compliance Date:	Not reported
Scheduled Compliance Date:	Not reported
Date of Request:	Not reported
Date Response Received:	Not reported
Request Agency:	Not reported
Former Citation:	Not reported

**FINDS:**

Registry ID: 110005597979

[Click Here for FRS Facility Detail Report:](#)

**Environmental Interest/Information System:**

RCRAInfo is a national information system that supports the Resource Conservation and Recovery Act (RCRA) program through the tracking of events and activities related to facilities that generate, transport, and treat, store, or dispose of hazardous waste. RCRAInfo allows RCRA program staff to track the notification, permit, compliance, and corrective action activities required under RCRA.

Florida Environmental System Today Application (FIESTA) Data Maintenance (FDM) system maintains entity, environmental interest and affiliation data for the State of Florida.

[Click this hyperlink](#) while viewing on your computer to access additional FINDS: detail in the EDR Site Report.

**ECHO:**

Envid:	1000460746
Registry ID:	110005597979
DFR URL:	<a href="http://echo.epa.gov/detailed-facility-report?fid=110005597979">http://echo.epa.gov/detailed-facility-report?fid=110005597979</a>
Name:	VOYAGER INC
Address:	4775 NW 44TH AVE
City,State,Zip:	OCALA, FL 34482

Map ID  
 Direction  
 Distance  
 Elevation

MAP FINDINGS

Site

Database(s)

EDR ID Number  
 EPA ID Number

230  
 West  
 1/8-1/4  
 0.181 mi.  
 954 ft.

**HYDRO SPA LLC**  
**5401 NW 44TH AVE.**  
**OCALA, FL 34482**

**RCRA NonGen / NLR**  
**FINDS**  
**ECHO**  
**1000266586**  
**FLD982107229**

**Actual:**  
**77 ft.**

**Focus Map:**  
**5**

RCRA Listings:  
 Date Form Received by Agency: 20070724  
 Handler Name: Hydro Spa Llc  
 Handler Address: 5401 NW 44TH AVE  
 Handler City,State,Zip: OCALA, FL 34482-2814  
 EPA ID: FLD982107229  
 Contact Name: ROBERT M WILEY  
 Contact Address: 45TH ST N  
 Contact City,State,Zip: SAINT PETERSBURG, FL 33714-1038  
 Contact Telephone: 352-427-0538  
 Contact Fax: Not reported  
 Contact Email: BRIANM@HYDROSPA.COM  
 Contact Title: HYDRO SPA PRESIDENT OF PRODUCTION  
 EPA Region: 04  
 Land Type: Private  
 Federal Waste Generator Description: Not a generator, verified  
 Non-Notifier: Not reported  
 Biennial Report Cycle: Not reported  
 Accessibility: Not reported  
 Active Site Indicator: Not reported  
 State District Owner: FI  
 State District: CD  
 Mailing Address: 45TH ST N  
 Mailing City,State,Zip: SAINT PETERSBURG, FL 33714-1038  
 Owner Name: David Gaboardi  
 Owner Type: Private  
 Operator Name: Royce Wood  
 Operator Type: Private  
 Short-Term Generator Activity: No  
 Importer Activity: No  
 Mixed Waste Generator: No  
 Transporter Activity: No  
 Transfer Facility Activity: No  
 Recycler Activity with Storage: No  
 Small Quantity On-Site Burner Exemption: No  
 Smelting Melting and Refining Furnace Exemption: No  
 Underground Injection Control: No  
 Off-Site Waste Receipt: No  
 Universal Waste Indicator: No  
 Universal Waste Destination Facility: No  
 Federal Universal Waste: No  
 Active Site State-Reg Handler: ---  
 Federal Facility Indicator: Not reported  
 Hazardous Secondary Material Indicator: N  
 Sub-Part K Indicator: Not reported  
 2018 GPRA Permit Baseline: Not on the Baseline  
 2018 GPRA Renewals Baseline: Not on the Baseline  
 202 GPRA Corrective Action Baseline: No  
 Subject to Corrective Action Universe: No  
 Non-TSDFs Where RCRA CA has Been Imposed Universe: No  
 Corrective Action Priority Ranking: No NCAPS ranking  
 Environmental Control Indicator: No  
 Institutional Control Indicator: No



Map ID  
Direction  
Distance  
Elevation

MAP FINDINGS

Site

Database(s)

EDR ID Number  
EPA ID Number

**HYDRO SPA LLC (Continued)**

**1000266586**

Human Exposure Controls Indicator:	N/A
Groundwater Controls Indicator:	N/A
Significant Non-Complier Universe:	No
Unaddressed Significant Non-Complier Universe:	No
Addressed Significant Non-Complier Universe:	No
Significant Non-Complier With a Compliance Schedule Universe:	No
Financial Assurance Required:	Not reported
Handler Date of Last Change:	20161214
Recognized Trader-Importer:	No
Recognized Trader-Exporter:	No
Importer of Spent Lead Acid Batteries:	No
Exporter of Spent Lead Acid Batteries:	No
Recycler Activity Without Storage:	No
Manifest Broker:	No
Sub-Part P Indicator:	No

Biennial: List of Years

Year: 2005

[Click Here for Biennial Reporting System Data:](#)

Hazardous Waste Summary:

Waste Code:	D001
Waste Description:	Ignitable Waste
Waste Code:	D008
Waste Description:	Lead
Waste Code:	D009
Waste Description:	Mercury
Waste Code:	D018
Waste Description:	Benzene
Waste Code:	D035
Waste Description:	Methyl Ethyl Ketone
Waste Code:	D039
Waste Description:	Tetrachloroethylene
Waste Code:	D040
Waste Description:	Trichlorethylene
Waste Code:	F003
Waste Description:	The Following Spent Nonhalogenated Solvents: Xylene, Acetone, Ethyl Acetate, Ethyl Benzene, Ethyl Ether, Methyl Isobutyl Ketone, N-Butyl Alcohol, Cyclohexanone, And Methanol; All Spent Solvent Mixtures/Blends Containing, Before Use, Only The Above Spent Nonhalogenated Solvents; And All Spent Solvent Mixtures/Blends Containing, Before Use, One Or More Of The Above Nonhalogenated Solvents, And A Total Of Ten Percent Or More (By Volume) Of One Or More Of Those Solvents Listed In F001, F002, F004, And F005; And Still Bottoms From The Recovery Of These Spent Solvents And Spent Solvent Mixtures.
Waste Code:	F005

Map ID  
Direction  
Distance  
Elevation

MAP FINDINGS

Site

Database(s)

EDR ID Number  
EPA ID Number

**HYDRO SPA LLC (Continued)**

**1000266586**

Waste Description: The Following Spent Nonhalogenated Solvents: Toluene, Methyl Ethyl Ketone, Carbon Disulfide, Isobutanol, Pyridine, Benzene, 2-Ethoxyethanol, And 2-Nitropropane; All Spent Solvent Mixtures/Blends Containing, Before Use, A Total Of Ten Percent Or More (By Volume) Of One Or More Of The Above Nonhalogenated Solvents Or Those Solvents Listed In F001, F002, Or F004; And Still Bottoms From The Recovery Of These Spent Solvents And Spent Solvent Mixtures.

Handler - Owner Operator:

Owner/Operator Indicator:	Owner
Owner/Operator Name:	MARK III INDUSTRIES INC
Legal Status:	Private
Date Became Current:	20021003
Date Ended Current:	20021004
Owner/Operator Address:	PO BOX 2525
Owner/Operator City,State,Zip:	OCALA, FL 34478-2525
Owner/Operator Telephone:	Not reported
Owner/Operator Telephone Ext:	Not reported
Owner/Operator Fax:	Not reported
Owner/Operator Email:	Not reported
Owner/Operator Indicator:	Owner
Owner/Operator Name:	WILEY PROPERTIES LLP
Legal Status:	Private
Date Became Current:	20021003
Date Ended Current:	Not reported
Owner/Operator Address:	13000 AUTOMOBILE BLVD
Owner/Operator City,State,Zip:	CLEARWATER, FL 33762-4751
Owner/Operator Telephone:	Not reported
Owner/Operator Telephone Ext:	Not reported
Owner/Operator Fax:	Not reported
Owner/Operator Email:	Not reported
Owner/Operator Indicator:	Operator
Owner/Operator Name:	ROYCE WOOD
Legal Status:	Private
Date Became Current:	19961018
Date Ended Current:	20021003
Owner/Operator Address:	PO BOX 2525
Owner/Operator City,State,Zip:	OCALA, FL 34478-2525
Owner/Operator Telephone:	904-732-5878
Owner/Operator Telephone Ext:	Not reported
Owner/Operator Fax:	Not reported
Owner/Operator Email:	Not reported
Owner/Operator Indicator:	Owner
Owner/Operator Name:	MARK III INDUSTRIES INC
Legal Status:	Private
Date Became Current:	20021003
Date Ended Current:	20021004
Owner/Operator Address:	PO BOX 2525
Owner/Operator City,State,Zip:	OCALA, FL 34478-2525
Owner/Operator Telephone:	Not reported
Owner/Operator Telephone Ext:	Not reported
Owner/Operator Fax:	Not reported
Owner/Operator Email:	Not reported

Map ID  
Direction  
Distance  
Elevation

MAP FINDINGS

Site

Database(s)

EDR ID Number  
EPA ID Number

**HYDRO SPA LLC (Continued)**

**1000266586**

Owner/Operator Indicator:	Operator
Owner/Operator Name: ROYCE WOOD	
Legal Status:	Private
Date Became Current:	19961018
Date Ended Current:	20021003
Owner/Operator Address:	PO BOX 2525
Owner/Operator City,State,Zip:	OCALA, FL 34478-2525
Owner/Operator Telephone:	904-732-5878
Owner/Operator Telephone Ext:	Not reported
Owner/Operator Fax:	Not reported
Owner/Operator Email:	Not reported
Owner/Operator Indicator:	Owner
Owner/Operator Name: DAVID GABOARDI	
Legal Status:	Private
Date Became Current:	19820519
Date Ended Current:	20021003
Owner/Operator Address:	PO BOX 2525
Owner/Operator City,State,Zip:	OCALA, FL 34478-2525
Owner/Operator Telephone:	Not reported
Owner/Operator Telephone Ext:	Not reported
Owner/Operator Fax:	Not reported
Owner/Operator Email:	Not reported
Owner/Operator Indicator:	Owner
Owner/Operator Name: WILEY PROPERTIES LLP	
Legal Status:	Private
Date Became Current:	20021003
Date Ended Current:	Not reported
Owner/Operator Address:	13000 AUTOMOBILE BLVD
Owner/Operator City,State,Zip:	CLEARWATER, FL 33762-4751
Owner/Operator Telephone:	Not reported
Owner/Operator Telephone Ext:	Not reported
Owner/Operator Fax:	Not reported
Owner/Operator Email:	Not reported
Owner/Operator Indicator:	Operator
Owner/Operator Name: HYDRO SPA LLC	
Legal Status:	Private
Date Became Current:	20030408
Date Ended Current:	Not reported
Owner/Operator Address:	6101 45TH ST N
Owner/Operator City,State,Zip:	SAINT PETERSBURG, FL 33714-1038
Owner/Operator Telephone:	Not reported
Owner/Operator Telephone Ext:	Not reported
Owner/Operator Fax:	Not reported
Owner/Operator Email:	Not reported
Owner/Operator Indicator:	Owner
Owner/Operator Name: DAVID GABOARDI	
Legal Status:	Private
Date Became Current:	19820519
Date Ended Current:	20021003
Owner/Operator Address:	PO BOX 2525
Owner/Operator City,State,Zip:	OCALA, FL 34478-2525
Owner/Operator Telephone:	Not reported
Owner/Operator Telephone Ext:	Not reported

Map ID  
Direction  
Distance  
Elevation

MAP FINDINGS

Site

Database(s)

EDR ID Number  
EPA ID Number

**HYDRO SPA LLC (Continued)**

**1000266586**

Owner/Operator Fax: Not reported  
Owner/Operator Email: Not reported

Owner/Operator Indicator: Owner  
Owner/Operator Name: BOYD THAD  
Legal Status: Private  
Date Became Current: 20021003  
Date Ended Current: 20021004  
Owner/Operator Address: PO BOX 2525  
Owner/Operator City,State,Zip: OCALA, FL 34478-2525  
Owner/Operator Telephone: Not reported  
Owner/Operator Telephone Ext: Not reported  
Owner/Operator Fax: Not reported  
Owner/Operator Email: Not reported

Owner/Operator Indicator: Operator  
Owner/Operator Name: HYDRO SPA LLC  
Legal Status: Private  
Date Became Current: 20030408  
Date Ended Current: Not reported  
Owner/Operator Address: 6101 45TH ST N  
Owner/Operator City,State,Zip: SAINT PETERSBURG, FL 33714-1038  
Owner/Operator Telephone: Not reported  
Owner/Operator Telephone Ext: Not reported  
Owner/Operator Fax: Not reported  
Owner/Operator Email: Not reported

Owner/Operator Indicator: Operator  
Owner/Operator Name: HYDRO SPA  
Legal Status: Private  
Date Became Current: 20030408  
Date Ended Current: Not reported  
Owner/Operator Address: Not reported  
Owner/Operator City,State,Zip: Not reported  
Owner/Operator Telephone: Not reported  
Owner/Operator Telephone Ext: Not reported  
Owner/Operator Fax: Not reported  
Owner/Operator Email: Not reported

Owner/Operator Indicator: Owner  
Owner/Operator Name: WILEY PROPERTIES LLP  
Legal Status: Private  
Date Became Current: 20031224  
Date Ended Current: Not reported  
Owner/Operator Address: 13000 AUTOMOBILE BLD STE 201  
Owner/Operator City,State,Zip: CLEARWATER, FL 33762  
Owner/Operator Telephone: Not reported  
Owner/Operator Telephone Ext: Not reported  
Owner/Operator Fax: Not reported  
Owner/Operator Email: Not reported

Owner/Operator Indicator: Owner  
Owner/Operator Name: BOYD THAD  
Legal Status: Private  
Date Became Current: 20021003  
Date Ended Current: 20021004  
Owner/Operator Address: PO BOX 2525

Map ID  
Direction  
Distance  
Elevation

MAP FINDINGS

Site

Database(s)

EDR ID Number  
EPA ID Number

**HYDRO SPA LLC (Continued)**

**1000266586**

Owner/Operator City,State,Zip: Ocala, FL 34478-2525  
Owner/Operator Telephone: Not reported  
Owner/Operator Telephone Ext: Not reported  
Owner/Operator Fax: Not reported  
Owner/Operator Email: Not reported

Historic Generators:

Receive Date: 20060222  
Handler Name: HYDRO SPA OCALA  
Federal Waste Generator Description: Large Quantity Generator  
State District Owner: Not reported  
Large Quantity Handler of Universal Waste: No  
Recognized Trader Importer: No  
Recognized Trader Exporter: No  
Spent Lead Acid Battery Importer: No  
Spent Lead Acid Battery Exporter: No  
Current Record: No  
Non Storage Recycler Activity: Not reported  
Electronic Manifest Broker: Not reported

Receive Date: 20070724  
Handler Name: HYDRO SPA LLC  
Federal Waste Generator Description: Not a generator, verified  
State District Owner: FI  
Large Quantity Handler of Universal Waste: No  
Recognized Trader Importer: No  
Recognized Trader Exporter: No  
Spent Lead Acid Battery Importer: No  
Spent Lead Acid Battery Exporter: No  
Current Record: Yes  
Non Storage Recycler Activity: Not reported  
Electronic Manifest Broker: Not reported

Receive Date: 20060222  
Handler Name: HYDRO SPA LLC  
Federal Waste Generator Description: Large Quantity Generator  
State District Owner: FI  
Large Quantity Handler of Universal Waste: No  
Recognized Trader Importer: No  
Recognized Trader Exporter: No  
Spent Lead Acid Battery Importer: No  
Spent Lead Acid Battery Exporter: No  
Current Record: No  
Non Storage Recycler Activity: Not reported  
Electronic Manifest Broker: Not reported

Receive Date: 19900301  
Handler Name: MARK III INDUSTRIES  
Federal Waste Generator Description: Large Quantity Generator  
State District Owner: Not reported  
Large Quantity Handler of Universal Waste: No  
Recognized Trader Importer: No  
Recognized Trader Exporter: No  
Spent Lead Acid Battery Importer: No  
Spent Lead Acid Battery Exporter: No  
Current Record: No  
Non Storage Recycler Activity: Not reported

Map ID  
Direction  
Distance  
Elevation

MAP FINDINGS

Site

Database(s)

EDR ID Number  
EPA ID Number

**HYDRO SPA LLC (Continued)**

**1000266586**

Electronic Manifest Broker:	Not reported
Receive Date:	19920225
Handler Name:	MARK III INDUSTRIES
Federal Waste Generator Description:	Large Quantity Generator
State District Owner:	Not reported
Large Quantity Handler of Universal Waste:	No
Recognized Trader Importer:	No
Recognized Trader Exporter:	No
Spent Lead Acid Battery Importer:	No
Spent Lead Acid Battery Exporter:	No
Current Record:	No
Non Storage Recycler Activity:	Not reported
Electronic Manifest Broker:	Not reported
Receive Date:	19940228
Handler Name:	MARK III INDUSTRIES, INC.
Federal Waste Generator Description:	Large Quantity Generator
State District Owner:	Not reported
Large Quantity Handler of Universal Waste:	No
Recognized Trader Importer:	No
Recognized Trader Exporter:	No
Spent Lead Acid Battery Importer:	No
Spent Lead Acid Battery Exporter:	No
Current Record:	No
Non Storage Recycler Activity:	Not reported
Electronic Manifest Broker:	Not reported
Receive Date:	19960226
Handler Name:	MARK III INDUSTRIES, INC.
Federal Waste Generator Description:	Large Quantity Generator
State District Owner:	Not reported
Large Quantity Handler of Universal Waste:	No
Recognized Trader Importer:	No
Recognized Trader Exporter:	No
Spent Lead Acid Battery Importer:	No
Spent Lead Acid Battery Exporter:	No
Current Record:	No
Non Storage Recycler Activity:	Not reported
Electronic Manifest Broker:	Not reported
Receive Date:	19980309
Handler Name:	MARK III INDUSTRIES
Federal Waste Generator Description:	Large Quantity Generator
State District Owner:	Not reported
Large Quantity Handler of Universal Waste:	No
Recognized Trader Importer:	No
Recognized Trader Exporter:	No
Spent Lead Acid Battery Importer:	No
Spent Lead Acid Battery Exporter:	No
Current Record:	No
Non Storage Recycler Activity:	Not reported
Electronic Manifest Broker:	Not reported
Receive Date:	20000204
Handler Name:	MARK III INDUSTRIES
Federal Waste Generator Description:	Large Quantity Generator

Map ID  
Direction  
Distance  
Elevation

MAP FINDINGS

Site

Database(s)

EDR ID Number  
EPA ID Number

**HYDRO SPA LLC (Continued)**

**1000266586**

State District Owner:	Not reported
Large Quantity Handler of Universal Waste:	No
Recognized Trader Importer:	No
Recognized Trader Exporter:	No
Spent Lead Acid Battery Importer:	No
Spent Lead Acid Battery Exporter:	No
Current Record:	No
Non Storage Recycler Activity:	Not reported
Electronic Manifest Broker:	Not reported

List of NAICS Codes and Descriptions:

NAICS Code:	325211
NAICS Description:	PLASTICS MATERIAL AND RESIN MANUFACTURING
NAICS Code:	336211
NAICS Description:	MOTOR VEHICLE BODY MANUFACTURING
NAICS Code:	33992
NAICS Description:	SPORTING AND ATHLETIC GOODS MANUFACTURING
NAICS Code:	48841
NAICS Description:	MOTOR VEHICLE TOWING
NAICS Code:	811122
NAICS Description:	AUTOMOTIVE GLASS REPLACEMENT SHOPS
NAICS Code:	811191
NAICS Description:	AUTOMOTIVE OIL CHANGE AND LUBRICATION SHOPS
NAICS Code:	811198
NAICS Description:	ALL OTHER AUTOMOTIVE REPAIR AND MAINTENANCE

Has the Facility Received Notices of Violations:

Found Violation:	Yes
Agency Which Determined Violation:	State
Violation Short Description:	Generators - Pre-transport
Date Violation was Determined:	19910606
Actual Return to Compliance Date:	19920221
Return to Compliance Qualifier:	Unverifiable
Violation Responsible Agency:	State
Scheduled Compliance Date:	Not reported
Enforcement Identifier:	Not reported
Date of Enforcement Action:	Not reported
Enforcement Responsible Agency:	Not reported
Enforcement Docket Number:	Not reported
Enforcement Attorney:	Not reported
Corrective Action Component:	Not reported
Appeal Initiated Date:	Not reported
Appeal Resolution Date:	Not reported
Disposition Status Date:	Not reported
Disposition Status:	Not reported
Disposition Status Description:	Not reported
Consent/Final Order Sequence Number:	Not reported
Consent/Final Order Respondent Name:	Not reported
Consent/Final Order Lead Agency:	Not reported
Enforcement Type:	Not reported

Map ID  
Direction  
Distance  
Elevation

MAP FINDINGS

Site

Database(s)

EDR ID Number  
EPA ID Number

**HYDRO SPA LLC (Continued)**

**1000266586**

Enforcement Responsible Person:	Not reported
Enforcement Responsible Sub-Organization:	Not reported
SEP Sequence Number:	Not reported
SEP Expenditure Amount:	Not reported
SEP Scheduled Completion Date:	Not reported
SEP Actual Date:	Not reported
SEP Defaulted Date:	Not reported
SEP Type:	Not reported
SEP Type Description:	Not reported
Proposed Amount:	Not reported
Final Monetary Amount:	Not reported
Paid Amount:	Not reported
Final Count:	Not reported
Final Amount:	Not reported
Found Violation:	Yes
Agency Which Determined Violation:	State
Violation Short Description:	LDR - General
Date Violation was Determined:	19891218
Actual Return to Compliance Date:	19910328
Return to Compliance Qualifier:	Unverifiable
Violation Responsible Agency:	State
Scheduled Compliance Date:	Not reported
Enforcement Identifier:	Not reported
Date of Enforcement Action:	Not reported
Enforcement Responsible Agency:	Not reported
Enforcement Docket Number:	Not reported
Enforcement Attorney:	Not reported
Corrective Action Component:	Not reported
Appeal Initiated Date:	Not reported
Appeal Resolution Date:	Not reported
Disposition Status Date:	Not reported
Disposition Status:	Not reported
Disposition Status Description:	Not reported
Consent/Final Order Sequence Number:	Not reported
Consent/Final Order Respondent Name:	Not reported
Consent/Final Order Lead Agency:	Not reported
Enforcement Type:	Not reported
Enforcement Responsible Person:	Not reported
Enforcement Responsible Sub-Organization:	Not reported
SEP Sequence Number:	Not reported
SEP Expenditure Amount:	Not reported
SEP Scheduled Completion Date:	Not reported
SEP Actual Date:	Not reported
SEP Defaulted Date:	Not reported
SEP Type:	Not reported
SEP Type Description:	Not reported
Proposed Amount:	Not reported
Final Monetary Amount:	Not reported
Paid Amount:	Not reported
Final Count:	Not reported
Final Amount:	Not reported
Found Violation:	Yes
Agency Which Determined Violation:	State
Violation Short Description:	LDR - General
Date Violation was Determined:	19880310



Map ID  
Direction  
Distance  
Elevation

MAP FINDINGS

Site

Database(s)

EDR ID Number  
EPA ID Number

**HYDRO SPA LLC (Continued)**

**1000266586**

Actual Return to Compliance Date:	19891218
Return to Compliance Qualifier:	Unverifiable
Violation Responsible Agency:	State
Scheduled Compliance Date:	Not reported
Enforcement Identifier:	Not reported
Date of Enforcement Action:	Not reported
Enforcement Responsible Agency:	Not reported
Enforcement Docket Number:	Not reported
Enforcement Attorney:	Not reported
Corrective Action Component:	Not reported
Appeal Initiated Date:	Not reported
Appeal Resolution Date:	Not reported
Disposition Status Date:	Not reported
Disposition Status:	Not reported
Disposition Status Description:	Not reported
Consent/Final Order Sequence Number:	Not reported
Consent/Final Order Respondent Name:	Not reported
Consent/Final Order Lead Agency:	Not reported
Enforcement Type:	Not reported
Enforcement Responsible Person:	Not reported
Enforcement Responsible Sub-Organization:	Not reported
SEP Sequence Number:	Not reported
SEP Expenditure Amount:	Not reported
SEP Scheduled Completion Date:	Not reported
SEP Actual Date:	Not reported
SEP Defaulted Date:	Not reported
SEP Type:	Not reported
SEP Type Description:	Not reported
Proposed Amount:	Not reported
Final Monetary Amount:	Not reported
Paid Amount:	Not reported
Final Count:	Not reported
Final Amount:	Not reported
Found Violation:	Yes
Agency Which Determined Violation:	State
Violation Short Description:	Permit Condition or Requirement
Date Violation was Determined:	19960927
Actual Return to Compliance Date:	19961018
Return to Compliance Qualifier:	Unverifiable
Violation Responsible Agency:	State
Scheduled Compliance Date:	Not reported
Enforcement Identifier:	125
Date of Enforcement Action:	19961007
Enforcement Responsible Agency:	State
Enforcement Docket Number:	Not reported
Enforcement Attorney:	Not reported
Corrective Action Component:	No
Appeal Initiated Date:	Not reported
Appeal Resolution Date:	Not reported
Disposition Status Date:	Not reported
Disposition Status:	Not reported
Disposition Status Description:	Not reported
Consent/Final Order Sequence Number:	Not reported
Consent/Final Order Respondent Name:	Not reported
Consent/Final Order Lead Agency:	Not reported
Enforcement Type:	DEP WARNING LETTER

Map ID  
Direction  
Distance  
Elevation

MAP FINDINGS

Site

Database(s)

EDR ID Number  
EPA ID Number

**HYDRO SPA LLC (Continued)**

**1000266586**

Enforcement Responsible Person:	CWK
Enforcement Responsible Sub-Organization:	SW
SEP Sequence Number:	Not reported
SEP Expenditure Amount:	Not reported
SEP Scheduled Completion Date:	Not reported
SEP Actual Date:	Not reported
SEP Defaulted Date:	Not reported
SEP Type:	Not reported
SEP Type Description:	Not reported
Proposed Amount:	Not reported
Final Monetary Amount:	Not reported
Paid Amount:	Not reported
Final Count:	Not reported
Final Amount:	Not reported
Found Violation:	Yes
Agency Which Determined Violation:	State
Violation Short Description:	Generators - Pre-transport
Date Violation was Determined:	19910606
Actual Return to Compliance Date:	19920221
Return to Compliance Qualifier:	Unverifiable
Violation Responsible Agency:	State
Scheduled Compliance Date:	Not reported
Enforcement Identifier:	Not reported
Date of Enforcement Action:	Not reported
Enforcement Responsible Agency:	Not reported
Enforcement Docket Number:	Not reported
Enforcement Attorney:	Not reported
Corrective Action Component:	Not reported
Appeal Initiated Date:	Not reported
Appeal Resolution Date:	Not reported
Disposition Status Date:	Not reported
Disposition Status:	Not reported
Disposition Status Description:	Not reported
Consent/Final Order Sequence Number:	Not reported
Consent/Final Order Respondent Name:	Not reported
Consent/Final Order Lead Agency:	Not reported
Enforcement Type:	Not reported
Enforcement Responsible Person:	Not reported
Enforcement Responsible Sub-Organization:	Not reported
SEP Sequence Number:	Not reported
SEP Expenditure Amount:	Not reported
SEP Scheduled Completion Date:	Not reported
SEP Actual Date:	Not reported
SEP Defaulted Date:	Not reported
SEP Type:	Not reported
SEP Type Description:	Not reported
Proposed Amount:	Not reported
Final Monetary Amount:	Not reported
Paid Amount:	Not reported
Final Count:	Not reported
Final Amount:	Not reported
Found Violation:	Yes
Agency Which Determined Violation:	State
Violation Short Description:	Generators - Pre-transport
Date Violation was Determined:	19910606

Map ID  
Direction  
Distance  
Elevation

MAP FINDINGS

Site

Database(s)

EDR ID Number  
EPA ID Number

**HYDRO SPA LLC (Continued)**

**1000266586**

Actual Return to Compliance Date:	19920221
Return to Compliance Qualifier:	Unverifiable
Violation Responsible Agency:	State
Scheduled Compliance Date:	Not reported
Enforcement Identifier:	Not reported
Date of Enforcement Action:	Not reported
Enforcement Responsible Agency:	Not reported
Enforcement Docket Number:	Not reported
Enforcement Attorney:	Not reported
Corrective Action Component:	Not reported
Appeal Initiated Date:	Not reported
Appeal Resolution Date:	Not reported
Disposition Status Date:	Not reported
Disposition Status:	Not reported
Disposition Status Description:	Not reported
Consent/Final Order Sequence Number:	Not reported
Consent/Final Order Respondent Name:	Not reported
Consent/Final Order Lead Agency:	Not reported
Enforcement Type:	Not reported
Enforcement Responsible Person:	Not reported
Enforcement Responsible Sub-Organization:	Not reported
SEP Sequence Number:	Not reported
SEP Expenditure Amount:	Not reported
SEP Scheduled Completion Date:	Not reported
SEP Actual Date:	Not reported
SEP Defaulted Date:	Not reported
SEP Type:	Not reported
SEP Type Description:	Not reported
Proposed Amount:	Not reported
Final Monetary Amount:	Not reported
Paid Amount:	Not reported
Final Count:	Not reported
Final Amount:	Not reported
Found Violation:	Yes
Agency Which Determined Violation:	State
Violation Short Description:	Generators - Pre-transport
Date Violation was Determined:	19910606
Actual Return to Compliance Date:	19920221
Return to Compliance Qualifier:	Unverifiable
Violation Responsible Agency:	State
Scheduled Compliance Date:	Not reported
Enforcement Identifier:	Not reported
Date of Enforcement Action:	Not reported
Enforcement Responsible Agency:	Not reported
Enforcement Docket Number:	Not reported
Enforcement Attorney:	Not reported
Corrective Action Component:	Not reported
Appeal Initiated Date:	Not reported
Appeal Resolution Date:	Not reported
Disposition Status Date:	Not reported
Disposition Status:	Not reported
Disposition Status Description:	Not reported
Consent/Final Order Sequence Number:	Not reported
Consent/Final Order Respondent Name:	Not reported
Consent/Final Order Lead Agency:	Not reported
Enforcement Type:	Not reported

Map ID  
Direction  
Distance  
Elevation

MAP FINDINGS

Site

Database(s)

EDR ID Number  
EPA ID Number

**HYDRO SPA LLC (Continued)**

**1000266586**

Enforcement Responsible Person: Not reported  
Enforcement Responsible Sub-Organization: Not reported  
SEP Sequence Number: Not reported  
SEP Expenditure Amount: Not reported  
SEP Scheduled Completion Date: Not reported  
SEP Actual Date: Not reported  
SEP Defaulted Date: Not reported  
SEP Type: Not reported  
SEP Type Description: Not reported  
Proposed Amount: Not reported  
Final Monetary Amount: Not reported  
Paid Amount: Not reported  
Final Count: Not reported  
Final Amount: Not reported

Found Violation: Yes  
Agency Which Determined Violation: State  
Violation Short Description: Generators - General  
Date Violation was Determined: 19891218  
Actual Return to Compliance Date: 19900611  
Return to Compliance Qualifier: Unverifiable  
Violation Responsible Agency: State  
Scheduled Compliance Date: Not reported  
Enforcement Identifier: Not reported  
Date of Enforcement Action: Not reported  
Enforcement Responsible Agency: Not reported  
Enforcement Docket Number: Not reported  
Enforcement Attorney: Not reported  
Corrective Action Component: Not reported  
Appeal Initiated Date: Not reported  
Appeal Resolution Date: Not reported  
Disposition Status Date: Not reported  
Disposition Status: Not reported  
Disposition Status Description: Not reported  
Consent/Final Order Sequence Number: Not reported  
Consent/Final Order Respondent Name: Not reported  
Consent/Final Order Lead Agency: Not reported  
Enforcement Type: Not reported  
Enforcement Responsible Person: Not reported  
Enforcement Responsible Sub-Organization: Not reported  
SEP Sequence Number: Not reported  
SEP Expenditure Amount: Not reported  
SEP Scheduled Completion Date: Not reported  
SEP Actual Date: Not reported  
SEP Defaulted Date: Not reported  
SEP Type: Not reported  
SEP Type Description: Not reported  
Proposed Amount: Not reported  
Final Monetary Amount: Not reported  
Paid Amount: Not reported  
Final Count: Not reported  
Final Amount: Not reported

Found Violation: Yes  
Agency Which Determined Violation: State  
Violation Short Description: TSD IS-General Facility Standards  
Date Violation was Determined: 20010426

Map ID  
Direction  
Distance  
Elevation

MAP FINDINGS

Site

Database(s)

EDR ID Number  
EPA ID Number

**HYDRO SPA LLC (Continued)**

**1000266586**

Actual Return to Compliance Date:	20010622
Return to Compliance Qualifier:	Unverifiable
Violation Responsible Agency:	State
Scheduled Compliance Date:	Not reported
Enforcement Identifier:	125
Date of Enforcement Action:	20010510
Enforcement Responsible Agency:	State
Enforcement Docket Number:	Not reported
Enforcement Attorney:	Not reported
Corrective Action Component:	No
Appeal Initiated Date:	Not reported
Appeal Resolution Date:	Not reported
Disposition Status Date:	Not reported
Disposition Status:	Not reported
Disposition Status Description:	Not reported
Consent/Final Order Sequence Number:	Not reported
Consent/Final Order Respondent Name:	Not reported
Consent/Final Order Lead Agency:	Not reported
Enforcement Type:	DEP WARNING LETTER
Enforcement Responsible Person:	RSS
Enforcement Responsible Sub-Organization:	SW
SEP Sequence Number:	Not reported
SEP Expenditure Amount:	Not reported
SEP Scheduled Completion Date:	Not reported
SEP Actual Date:	Not reported
SEP Defaulted Date:	Not reported
SEP Type:	Not reported
SEP Type Description:	Not reported
Proposed Amount:	Not reported
Final Monetary Amount:	Not reported
Paid Amount:	Not reported
Final Count:	Not reported
Final Amount:	Not reported
Found Violation:	Yes
Agency Which Determined Violation:	State
Violation Short Description:	Generators - Pre-transport
Date Violation was Determined:	19910606
Actual Return to Compliance Date:	19920221
Return to Compliance Qualifier:	Unverifiable
Violation Responsible Agency:	State
Scheduled Compliance Date:	Not reported
Enforcement Identifier:	Not reported
Date of Enforcement Action:	Not reported
Enforcement Responsible Agency:	Not reported
Enforcement Docket Number:	Not reported
Enforcement Attorney:	Not reported
Corrective Action Component:	Not reported
Appeal Initiated Date:	Not reported
Appeal Resolution Date:	Not reported
Disposition Status Date:	Not reported
Disposition Status:	Not reported
Disposition Status Description:	Not reported
Consent/Final Order Sequence Number:	Not reported
Consent/Final Order Respondent Name:	Not reported
Consent/Final Order Lead Agency:	Not reported
Enforcement Type:	Not reported

Map ID  
Direction  
Distance  
Elevation

MAP FINDINGS

Site

Database(s)

EDR ID Number  
EPA ID Number

**HYDRO SPA LLC (Continued)**

**1000266586**

Enforcement Responsible Person:	Not reported
Enforcement Responsible Sub-Organization:	Not reported
SEP Sequence Number:	Not reported
SEP Expenditure Amount:	Not reported
SEP Scheduled Completion Date:	Not reported
SEP Actual Date:	Not reported
SEP Defaulted Date:	Not reported
SEP Type:	Not reported
SEP Type Description:	Not reported
Proposed Amount:	Not reported
Final Monetary Amount:	Not reported
Paid Amount:	Not reported
Final Count:	Not reported
Final Amount:	Not reported
Found Violation:	Yes
Agency Which Determined Violation:	State
Violation Short Description:	Generators - General
Date Violation was Determined:	19910606
Actual Return to Compliance Date:	19920210
Return to Compliance Qualifier:	Unverifiable
Violation Responsible Agency:	State
Scheduled Compliance Date:	Not reported
Enforcement Identifier:	Not reported
Date of Enforcement Action:	Not reported
Enforcement Responsible Agency:	Not reported
Enforcement Docket Number:	Not reported
Enforcement Attorney:	Not reported
Corrective Action Component:	Not reported
Appeal Initiated Date:	Not reported
Appeal Resolution Date:	Not reported
Disposition Status Date:	Not reported
Disposition Status:	Not reported
Disposition Status Description:	Not reported
Consent/Final Order Sequence Number:	Not reported
Consent/Final Order Respondent Name:	Not reported
Consent/Final Order Lead Agency:	Not reported
Enforcement Type:	Not reported
Enforcement Responsible Person:	Not reported
Enforcement Responsible Sub-Organization:	Not reported
SEP Sequence Number:	Not reported
SEP Expenditure Amount:	Not reported
SEP Scheduled Completion Date:	Not reported
SEP Actual Date:	Not reported
SEP Defaulted Date:	Not reported
SEP Type:	Not reported
SEP Type Description:	Not reported
Proposed Amount:	Not reported
Final Monetary Amount:	Not reported
Paid Amount:	Not reported
Final Count:	Not reported
Final Amount:	Not reported
Found Violation:	Yes
Agency Which Determined Violation:	State
Violation Short Description:	Generators - General
Date Violation was Determined:	20010426

Map ID  
Direction  
Distance  
Elevation

MAP FINDINGS

Site

Database(s)

EDR ID Number  
EPA ID Number

**HYDRO SPA LLC (Continued)**

**1000266586**

Actual Return to Compliance Date:	20010622
Return to Compliance Qualifier:	Unverifiable
Violation Responsible Agency:	State
Scheduled Compliance Date:	Not reported
Enforcement Identifier:	125
Date of Enforcement Action:	20010510
Enforcement Responsible Agency:	State
Enforcement Docket Number:	Not reported
Enforcement Attorney:	Not reported
Corrective Action Component:	No
Appeal Initiated Date:	Not reported
Appeal Resolution Date:	Not reported
Disposition Status Date:	Not reported
Disposition Status:	Not reported
Disposition Status Description:	Not reported
Consent/Final Order Sequence Number:	Not reported
Consent/Final Order Respondent Name:	Not reported
Consent/Final Order Lead Agency:	Not reported
Enforcement Type:	DEP WARNING LETTER
Enforcement Responsible Person:	RSS
Enforcement Responsible Sub-Organization:	SW
SEP Sequence Number:	Not reported
SEP Expenditure Amount:	Not reported
SEP Scheduled Completion Date:	Not reported
SEP Actual Date:	Not reported
SEP Defaulted Date:	Not reported
SEP Type:	Not reported
SEP Type Description:	Not reported
Proposed Amount:	Not reported
Final Monetary Amount:	Not reported
Paid Amount:	Not reported
Final Count:	Not reported
Final Amount:	Not reported
Found Violation:	Yes
Agency Which Determined Violation:	State
Violation Short Description:	TSD IS-Container Use and Management
Date Violation was Determined:	20010426
Actual Return to Compliance Date:	20010622
Return to Compliance Qualifier:	Unverifiable
Violation Responsible Agency:	State
Scheduled Compliance Date:	Not reported
Enforcement Identifier:	125
Date of Enforcement Action:	20010510
Enforcement Responsible Agency:	State
Enforcement Docket Number:	Not reported
Enforcement Attorney:	Not reported
Corrective Action Component:	No
Appeal Initiated Date:	Not reported
Appeal Resolution Date:	Not reported
Disposition Status Date:	Not reported
Disposition Status:	Not reported
Disposition Status Description:	Not reported
Consent/Final Order Sequence Number:	Not reported
Consent/Final Order Respondent Name:	Not reported
Consent/Final Order Lead Agency:	Not reported
Enforcement Type:	DEP WARNING LETTER

Map ID  
Direction  
Distance  
Elevation

MAP FINDINGS

Site

Database(s)

EDR ID Number  
EPA ID Number

**HYDRO SPA LLC (Continued)**

**1000266586**

Enforcement Responsible Person:	RSS
Enforcement Responsible Sub-Organization:	SW
SEP Sequence Number:	Not reported
SEP Expenditure Amount:	Not reported
SEP Scheduled Completion Date:	Not reported
SEP Actual Date:	Not reported
SEP Defaulted Date:	Not reported
SEP Type:	Not reported
SEP Type Description:	Not reported
Proposed Amount:	Not reported
Final Monetary Amount:	Not reported
Paid Amount:	Not reported
Final Count:	Not reported
Final Amount:	Not reported
Found Violation:	Yes
Agency Which Determined Violation:	State
Violation Short Description:	Listing - General
Date Violation was Determined:	19910606
Actual Return to Compliance Date:	19920221
Return to Compliance Qualifier:	Unverifiable
Violation Responsible Agency:	State
Scheduled Compliance Date:	Not reported
Enforcement Identifier:	Not reported
Date of Enforcement Action:	Not reported
Enforcement Responsible Agency:	Not reported
Enforcement Docket Number:	Not reported
Enforcement Attorney:	Not reported
Corrective Action Component:	Not reported
Appeal Initiated Date:	Not reported
Appeal Resolution Date:	Not reported
Disposition Status Date:	Not reported
Disposition Status:	Not reported
Disposition Status Description:	Not reported
Consent/Final Order Sequence Number:	Not reported
Consent/Final Order Respondent Name:	Not reported
Consent/Final Order Lead Agency:	Not reported
Enforcement Type:	Not reported
Enforcement Responsible Person:	Not reported
Enforcement Responsible Sub-Organization:	Not reported
SEP Sequence Number:	Not reported
SEP Expenditure Amount:	Not reported
SEP Scheduled Completion Date:	Not reported
SEP Actual Date:	Not reported
SEP Defaulted Date:	Not reported
SEP Type:	Not reported
SEP Type Description:	Not reported
Proposed Amount:	Not reported
Final Monetary Amount:	Not reported
Paid Amount:	Not reported
Final Count:	Not reported
Final Amount:	Not reported
Found Violation:	Yes
Agency Which Determined Violation:	State
Violation Short Description:	Generators - Pre-transport
Date Violation was Determined:	19910606



Map ID  
Direction  
Distance  
Elevation

MAP FINDINGS

Site

Database(s)

EDR ID Number  
EPA ID Number

**HYDRO SPA LLC (Continued)**

**1000266586**

Actual Return to Compliance Date:	19920221
Return to Compliance Qualifier:	Unverifiable
Violation Responsible Agency:	State
Scheduled Compliance Date:	Not reported
Enforcement Identifier:	Not reported
Date of Enforcement Action:	Not reported
Enforcement Responsible Agency:	Not reported
Enforcement Docket Number:	Not reported
Enforcement Attorney:	Not reported
Corrective Action Component:	Not reported
Appeal Initiated Date:	Not reported
Appeal Resolution Date:	Not reported
Disposition Status Date:	Not reported
Disposition Status:	Not reported
Disposition Status Description:	Not reported
Consent/Final Order Sequence Number:	Not reported
Consent/Final Order Respondent Name:	Not reported
Consent/Final Order Lead Agency:	Not reported
Enforcement Type:	Not reported
Enforcement Responsible Person:	Not reported
Enforcement Responsible Sub-Organization:	Not reported
SEP Sequence Number:	Not reported
SEP Expenditure Amount:	Not reported
SEP Scheduled Completion Date:	Not reported
SEP Actual Date:	Not reported
SEP Defaulted Date:	Not reported
SEP Type:	Not reported
SEP Type Description:	Not reported
Proposed Amount:	Not reported
Final Monetary Amount:	Not reported
Paid Amount:	Not reported
Final Count:	Not reported
Final Amount:	Not reported
Found Violation:	Yes
Agency Which Determined Violation:	State
Violation Short Description:	LDR - General
Date Violation was Determined:	19880310
Actual Return to Compliance Date:	19891218
Return to Compliance Qualifier:	Unverifiable
Violation Responsible Agency:	State
Scheduled Compliance Date:	Not reported
Enforcement Identifier:	Not reported
Date of Enforcement Action:	Not reported
Enforcement Responsible Agency:	Not reported
Enforcement Docket Number:	Not reported
Enforcement Attorney:	Not reported
Corrective Action Component:	Not reported
Appeal Initiated Date:	Not reported
Appeal Resolution Date:	Not reported
Disposition Status Date:	Not reported
Disposition Status:	Not reported
Disposition Status Description:	Not reported
Consent/Final Order Sequence Number:	Not reported
Consent/Final Order Respondent Name:	Not reported
Consent/Final Order Lead Agency:	Not reported
Enforcement Type:	Not reported

Map ID  
Direction  
Distance  
Elevation

MAP FINDINGS

Site

Database(s)

EDR ID Number  
EPA ID Number

**HYDRO SPA LLC (Continued)**

**1000266586**

Enforcement Responsible Person:	Not reported
Enforcement Responsible Sub-Organization:	Not reported
SEP Sequence Number:	Not reported
SEP Expenditure Amount:	Not reported
SEP Scheduled Completion Date:	Not reported
SEP Actual Date:	Not reported
SEP Defaulted Date:	Not reported
SEP Type:	Not reported
SEP Type Description:	Not reported
Proposed Amount:	Not reported
Final Monetary Amount:	Not reported
Paid Amount:	Not reported
Final Count:	Not reported
Final Amount:	Not reported
Found Violation:	Yes
Agency Which Determined Violation:	EPA
Violation Short Description:	Generators - General
Date Violation was Determined:	19910328
Actual Return to Compliance Date:	19910923
Return to Compliance Qualifier:	Observed
Violation Responsible Agency:	EPA
Scheduled Compliance Date:	19911009
Enforcement Identifier:	APT
Date of Enforcement Action:	19910909
Enforcement Responsible Agency:	EPA
Enforcement Docket Number:	Not reported
Enforcement Attorney:	Not reported
Corrective Action Component:	No
Appeal Initiated Date:	Not reported
Appeal Resolution Date:	Not reported
Disposition Status Date:	Not reported
Disposition Status:	Not reported
Disposition Status Description:	Not reported
Consent/Final Order Sequence Number:	Not reported
Consent/Final Order Respondent Name:	Not reported
Consent/Final Order Lead Agency:	Not reported
Enforcement Type:	WRITTEN INFORMAL
Enforcement Responsible Person:	JGARC
Enforcement Responsible Sub-Organization:	Not reported
SEP Sequence Number:	Not reported
SEP Expenditure Amount:	Not reported
SEP Scheduled Completion Date:	Not reported
SEP Actual Date:	Not reported
SEP Defaulted Date:	Not reported
SEP Type:	Not reported
SEP Type Description:	Not reported
Proposed Amount:	Not reported
Final Monetary Amount:	Not reported
Paid Amount:	Not reported
Final Count:	Not reported
Final Amount:	Not reported
Found Violation:	Yes
Agency Which Determined Violation:	State
Violation Short Description:	Generators - Pre-transport
Date Violation was Determined:	20010426

Map ID  
Direction  
Distance  
Elevation

MAP FINDINGS

Site

Database(s)

EDR ID Number  
EPA ID Number

**HYDRO SPA LLC (Continued)**

**1000266586**

Actual Return to Compliance Date:	20010622
Return to Compliance Qualifier:	Unverifiable
Violation Responsible Agency:	State
Scheduled Compliance Date:	Not reported
Enforcement Identifier:	125
Date of Enforcement Action:	20010510
Enforcement Responsible Agency:	State
Enforcement Docket Number:	Not reported
Enforcement Attorney:	Not reported
Corrective Action Component:	No
Appeal Initiated Date:	Not reported
Appeal Resolution Date:	Not reported
Disposition Status Date:	Not reported
Disposition Status:	Not reported
Disposition Status Description:	Not reported
Consent/Final Order Sequence Number:	Not reported
Consent/Final Order Respondent Name:	Not reported
Consent/Final Order Lead Agency:	Not reported
Enforcement Type:	DEP WARNING LETTER
Enforcement Responsible Person:	RSS
Enforcement Responsible Sub-Organization:	SW
SEP Sequence Number:	Not reported
SEP Expenditure Amount:	Not reported
SEP Scheduled Completion Date:	Not reported
SEP Actual Date:	Not reported
SEP Defaulted Date:	Not reported
SEP Type:	Not reported
SEP Type Description:	Not reported
Proposed Amount:	Not reported
Final Monetary Amount:	Not reported
Paid Amount:	Not reported
Final Count:	Not reported
Final Amount:	Not reported
Found Violation:	Yes
Agency Which Determined Violation:	State
Violation Short Description:	Generators - Pre-transport
Date Violation was Determined:	20010426
Actual Return to Compliance Date:	20010622
Return to Compliance Qualifier:	Unverifiable
Violation Responsible Agency:	State
Scheduled Compliance Date:	Not reported
Enforcement Identifier:	125
Date of Enforcement Action:	20010510
Enforcement Responsible Agency:	State
Enforcement Docket Number:	Not reported
Enforcement Attorney:	Not reported
Corrective Action Component:	No
Appeal Initiated Date:	Not reported
Appeal Resolution Date:	Not reported
Disposition Status Date:	Not reported
Disposition Status:	Not reported
Disposition Status Description:	Not reported
Consent/Final Order Sequence Number:	Not reported
Consent/Final Order Respondent Name:	Not reported
Consent/Final Order Lead Agency:	Not reported
Enforcement Type:	DEP WARNING LETTER

Map ID  
Direction  
Distance  
Elevation

MAP FINDINGS

Site

Database(s)

EDR ID Number  
EPA ID Number

**HYDRO SPA LLC (Continued)**

**1000266586**

Enforcement Responsible Person:	RSS
Enforcement Responsible Sub-Organization:	SW
SEP Sequence Number:	Not reported
SEP Expenditure Amount:	Not reported
SEP Scheduled Completion Date:	Not reported
SEP Actual Date:	Not reported
SEP Defaulted Date:	Not reported
SEP Type:	Not reported
SEP Type Description:	Not reported
Proposed Amount:	Not reported
Final Monetary Amount:	Not reported
Paid Amount:	Not reported
Final Count:	Not reported
Final Amount:	Not reported
Found Violation:	No
Agency Which Determined Violation:	Not reported
Violation Short Description:	Not reported
Date Violation was Determined:	Not reported
Actual Return to Compliance Date:	Not reported
Return to Compliance Qualifier:	Not reported
Violation Responsible Agency:	Not reported
Scheduled Compliance Date:	Not reported
Enforcement Identifier:	Not reported
Date of Enforcement Action:	Not reported
Enforcement Responsible Agency:	Not reported
Enforcement Docket Number:	Not reported
Enforcement Attorney:	Not reported
Corrective Action Component:	Not reported
Appeal Initiated Date:	Not reported
Appeal Resolution Date:	Not reported
Disposition Status Date:	Not reported
Disposition Status:	Not reported
Disposition Status Description:	Not reported
Consent/Final Order Sequence Number:	Not reported
Consent/Final Order Respondent Name:	Not reported
Consent/Final Order Lead Agency:	Not reported
Enforcement Type:	Not reported
Enforcement Responsible Person:	Not reported
Enforcement Responsible Sub-Organization:	Not reported
SEP Sequence Number:	Not reported
SEP Expenditure Amount:	Not reported
SEP Scheduled Completion Date:	Not reported
SEP Actual Date:	Not reported
SEP Defaulted Date:	Not reported
SEP Type:	Not reported
SEP Type Description:	Not reported
Proposed Amount:	Not reported
Final Monetary Amount:	Not reported
Paid Amount:	Not reported
Final Count:	Not reported
Final Amount:	Not reported
Found Violation:	Yes
Agency Which Determined Violation:	State
Violation Short Description:	Listing - General
Date Violation was Determined:	19910606

Map ID  
Direction  
Distance  
Elevation

MAP FINDINGS

Site

Database(s)

EDR ID Number  
EPA ID Number

**HYDRO SPA LLC (Continued)**

**1000266586**

Actual Return to Compliance Date:	19920221
Return to Compliance Qualifier:	Unverifiable
Violation Responsible Agency:	State
Scheduled Compliance Date:	Not reported
Enforcement Identifier:	Not reported
Date of Enforcement Action:	Not reported
Enforcement Responsible Agency:	Not reported
Enforcement Docket Number:	Not reported
Enforcement Attorney:	Not reported
Corrective Action Component:	Not reported
Appeal Initiated Date:	Not reported
Appeal Resolution Date:	Not reported
Disposition Status Date:	Not reported
Disposition Status:	Not reported
Disposition Status Description:	Not reported
Consent/Final Order Sequence Number:	Not reported
Consent/Final Order Respondent Name:	Not reported
Consent/Final Order Lead Agency:	Not reported
Enforcement Type:	Not reported
Enforcement Responsible Person:	Not reported
Enforcement Responsible Sub-Organization:	Not reported
SEP Sequence Number:	Not reported
SEP Expenditure Amount:	Not reported
SEP Scheduled Completion Date:	Not reported
SEP Actual Date:	Not reported
SEP Defaulted Date:	Not reported
SEP Type:	Not reported
SEP Type Description:	Not reported
Proposed Amount:	Not reported
Final Monetary Amount:	Not reported
Paid Amount:	Not reported
Final Count:	Not reported
Final Amount:	Not reported
Found Violation:	Yes
Agency Which Determined Violation:	State
Violation Short Description:	Used Oil - Generators
Date Violation was Determined:	19960927
Actual Return to Compliance Date:	19961018
Return to Compliance Qualifier:	Unverifiable
Violation Responsible Agency:	State
Scheduled Compliance Date:	Not reported
Enforcement Identifier:	125
Date of Enforcement Action:	19961007
Enforcement Responsible Agency:	State
Enforcement Docket Number:	Not reported
Enforcement Attorney:	Not reported
Corrective Action Component:	No
Appeal Initiated Date:	Not reported
Appeal Resolution Date:	Not reported
Disposition Status Date:	Not reported
Disposition Status:	Not reported
Disposition Status Description:	Not reported
Consent/Final Order Sequence Number:	Not reported
Consent/Final Order Respondent Name:	Not reported
Consent/Final Order Lead Agency:	Not reported
Enforcement Type:	DEP WARNING LETTER

Map ID  
Direction  
Distance  
Elevation

MAP FINDINGS

Site

Database(s)

EDR ID Number  
EPA ID Number

**HYDRO SPA LLC (Continued)**

**1000266586**

Enforcement Responsible Person:	CWK
Enforcement Responsible Sub-Organization:	SW
SEP Sequence Number:	Not reported
SEP Expenditure Amount:	Not reported
SEP Scheduled Completion Date:	Not reported
SEP Actual Date:	Not reported
SEP Defaulted Date:	Not reported
SEP Type:	Not reported
SEP Type Description:	Not reported
Proposed Amount:	Not reported
Final Monetary Amount:	Not reported
Paid Amount:	Not reported
Final Count:	Not reported
Final Amount:	Not reported
Found Violation:	Yes
Agency Which Determined Violation:	State
Violation Short Description:	Generators - Pre-transport
Date Violation was Determined:	19910606
Actual Return to Compliance Date:	19920221
Return to Compliance Qualifier:	Unverifiable
Violation Responsible Agency:	State
Scheduled Compliance Date:	Not reported
Enforcement Identifier:	Not reported
Date of Enforcement Action:	Not reported
Enforcement Responsible Agency:	Not reported
Enforcement Docket Number:	Not reported
Enforcement Attorney:	Not reported
Corrective Action Component:	Not reported
Appeal Initiated Date:	Not reported
Appeal Resolution Date:	Not reported
Disposition Status Date:	Not reported
Disposition Status:	Not reported
Disposition Status Description:	Not reported
Consent/Final Order Sequence Number:	Not reported
Consent/Final Order Respondent Name:	Not reported
Consent/Final Order Lead Agency:	Not reported
Enforcement Type:	Not reported
Enforcement Responsible Person:	Not reported
Enforcement Responsible Sub-Organization:	Not reported
SEP Sequence Number:	Not reported
SEP Expenditure Amount:	Not reported
SEP Scheduled Completion Date:	Not reported
SEP Actual Date:	Not reported
SEP Defaulted Date:	Not reported
SEP Type:	Not reported
SEP Type Description:	Not reported
Proposed Amount:	Not reported
Final Monetary Amount:	Not reported
Paid Amount:	Not reported
Final Count:	Not reported
Final Amount:	Not reported
Found Violation:	Yes
Agency Which Determined Violation:	State
Violation Short Description:	Generators - Pre-transport
Date Violation was Determined:	19960927

Map ID  
Direction  
Distance  
Elevation

MAP FINDINGS

Site

Database(s)

EDR ID Number  
EPA ID Number

**HYDRO SPA LLC (Continued)**

**1000266586**

Actual Return to Compliance Date:	19961018
Return to Compliance Qualifier:	Unverifiable
Violation Responsible Agency:	State
Scheduled Compliance Date:	Not reported
Enforcement Identifier:	125
Date of Enforcement Action:	19961007
Enforcement Responsible Agency:	State
Enforcement Docket Number:	Not reported
Enforcement Attorney:	Not reported
Corrective Action Component:	No
Appeal Initiated Date:	Not reported
Appeal Resolution Date:	Not reported
Disposition Status Date:	Not reported
Disposition Status:	Not reported
Disposition Status Description:	Not reported
Consent/Final Order Sequence Number:	Not reported
Consent/Final Order Respondent Name:	Not reported
Consent/Final Order Lead Agency:	Not reported
Enforcement Type:	DEP WARNING LETTER
Enforcement Responsible Person:	CWK
Enforcement Responsible Sub-Organization:	SW
SEP Sequence Number:	Not reported
SEP Expenditure Amount:	Not reported
SEP Scheduled Completion Date:	Not reported
SEP Actual Date:	Not reported
SEP Defaulted Date:	Not reported
SEP Type:	Not reported
SEP Type Description:	Not reported
Proposed Amount:	Not reported
Final Monetary Amount:	Not reported
Paid Amount:	Not reported
Final Count:	Not reported
Final Amount:	Not reported
Found Violation:	Yes
Agency Which Determined Violation:	State
Violation Short Description:	State Statute or Regulation
Date Violation was Determined:	19960927
Actual Return to Compliance Date:	19961018
Return to Compliance Qualifier:	Unverifiable
Violation Responsible Agency:	State
Scheduled Compliance Date:	Not reported
Enforcement Identifier:	125
Date of Enforcement Action:	19961007
Enforcement Responsible Agency:	State
Enforcement Docket Number:	Not reported
Enforcement Attorney:	Not reported
Corrective Action Component:	No
Appeal Initiated Date:	Not reported
Appeal Resolution Date:	Not reported
Disposition Status Date:	Not reported
Disposition Status:	Not reported
Disposition Status Description:	Not reported
Consent/Final Order Sequence Number:	Not reported
Consent/Final Order Respondent Name:	Not reported
Consent/Final Order Lead Agency:	Not reported
Enforcement Type:	DEP WARNING LETTER

Map ID  
Direction  
Distance  
Elevation

MAP FINDINGS

Site

Database(s)

EDR ID Number  
EPA ID Number

**HYDRO SPA LLC (Continued)**

**1000266586**

Enforcement Responsible Person:	CWK
Enforcement Responsible Sub-Organization:	SW
SEP Sequence Number:	Not reported
SEP Expenditure Amount:	Not reported
SEP Scheduled Completion Date:	Not reported
SEP Actual Date:	Not reported
SEP Defaulted Date:	Not reported
SEP Type:	Not reported
SEP Type Description:	Not reported
Proposed Amount:	Not reported
Final Monetary Amount:	Not reported
Paid Amount:	Not reported
Final Count:	Not reported
Final Amount:	Not reported
Found Violation:	Yes
Agency Which Determined Violation:	State
Violation Short Description:	Generators - Pre-transport
Date Violation was Determined:	19910606
Actual Return to Compliance Date:	19920221
Return to Compliance Qualifier:	Unverifiable
Violation Responsible Agency:	State
Scheduled Compliance Date:	Not reported
Enforcement Identifier:	Not reported
Date of Enforcement Action:	Not reported
Enforcement Responsible Agency:	Not reported
Enforcement Docket Number:	Not reported
Enforcement Attorney:	Not reported
Corrective Action Component:	Not reported
Appeal Initiated Date:	Not reported
Appeal Resolution Date:	Not reported
Disposition Status Date:	Not reported
Disposition Status:	Not reported
Disposition Status Description:	Not reported
Consent/Final Order Sequence Number:	Not reported
Consent/Final Order Respondent Name:	Not reported
Consent/Final Order Lead Agency:	Not reported
Enforcement Type:	Not reported
Enforcement Responsible Person:	Not reported
Enforcement Responsible Sub-Organization:	Not reported
SEP Sequence Number:	Not reported
SEP Expenditure Amount:	Not reported
SEP Scheduled Completion Date:	Not reported
SEP Actual Date:	Not reported
SEP Defaulted Date:	Not reported
SEP Type:	Not reported
SEP Type Description:	Not reported
Proposed Amount:	Not reported
Final Monetary Amount:	Not reported
Paid Amount:	Not reported
Final Count:	Not reported
Final Amount:	Not reported
Found Violation:	Yes
Agency Which Determined Violation:	State
Violation Short Description:	Permit Condition or Requirement
Date Violation was Determined:	19960927



Map ID  
Direction  
Distance  
Elevation

MAP FINDINGS

Site

Database(s)

EDR ID Number  
EPA ID Number

**HYDRO SPA LLC (Continued)**

**1000266586**

Actual Return to Compliance Date: 19961018  
Return to Compliance Qualifier: Unverifiable  
Violation Responsible Agency: State  
Scheduled Compliance Date: Not reported  
Enforcement Identifier: 125  
Date of Enforcement Action: 19961007  
Enforcement Responsible Agency: State  
Enforcement Docket Number: Not reported  
Enforcement Attorney: Not reported  
Corrective Action Component: No  
Appeal Initiated Date: Not reported  
Appeal Resolution Date: Not reported  
Disposition Status Date: Not reported  
Disposition Status: Not reported  
Disposition Status Description: Not reported  
Consent/Final Order Sequence Number: Not reported  
Consent/Final Order Respondent Name: Not reported  
Consent/Final Order Lead Agency: Not reported  
Enforcement Type: DEP WARNING LETTER  
Enforcement Responsible Person: CWK  
Enforcement Responsible Sub-Organization: SW  
SEP Sequence Number: Not reported  
SEP Expenditure Amount: Not reported  
SEP Scheduled Completion Date: Not reported  
SEP Actual Date: Not reported  
SEP Defaulted Date: Not reported  
SEP Type: Not reported  
SEP Type Description: Not reported  
Proposed Amount: Not reported  
Final Monetary Amount: Not reported  
Paid Amount: Not reported  
Final Count: Not reported  
Final Amount: Not reported

Found Violation: No  
Agency Which Determined Violation: Not reported  
Violation Short Description: Not reported  
Date Violation was Determined: Not reported  
Actual Return to Compliance Date: Not reported  
Return to Compliance Qualifier: Not reported  
Violation Responsible Agency: Not reported  
Scheduled Compliance Date: Not reported  
Enforcement Identifier: Not reported  
Date of Enforcement Action: Not reported  
Enforcement Responsible Agency: Not reported  
Enforcement Docket Number: Not reported  
Enforcement Attorney: Not reported  
Corrective Action Component: Not reported  
Appeal Initiated Date: Not reported  
Appeal Resolution Date: Not reported  
Disposition Status Date: Not reported  
Disposition Status: Not reported  
Disposition Status Description: Not reported  
Consent/Final Order Sequence Number: Not reported  
Consent/Final Order Respondent Name: Not reported  
Consent/Final Order Lead Agency: Not reported  
Enforcement Type: Not reported

Map ID  
Direction  
Distance  
Elevation

MAP FINDINGS

Site

Database(s)

EDR ID Number  
EPA ID Number

**HYDRO SPA LLC (Continued)**

**1000266586**

Enforcement Responsible Person: Not reported  
Enforcement Responsible Sub-Organization: Not reported  
SEP Sequence Number: Not reported  
SEP Expenditure Amount: Not reported  
SEP Scheduled Completion Date: Not reported  
SEP Actual Date: Not reported  
SEP Defaulted Date: Not reported  
SEP Type: Not reported  
SEP Type Description: Not reported  
Proposed Amount: Not reported  
Final Monetary Amount: Not reported  
Paid Amount: Not reported  
Final Count: Not reported  
Final Amount: Not reported

Evaluation Action Summary:

Evaluation Date: 19910328  
Evaluation Responsible Agency: State  
Found Violation: Yes  
Evaluation Type Description: COMPLIANCE EVALUATION INSPECTION ON-SITE  
Evaluation Responsible Person Identifier: TBD  
Evaluation Responsible Sub-Organization: SW  
Actual Return to Compliance Date: 19920221  
Scheduled Compliance Date: Not reported  
Date of Request: Not reported  
Date Response Received: Not reported  
Request Agency: Not reported  
Former Citation: Not reported

Evaluation Date: 19891218  
Evaluation Responsible Agency: State  
Found Violation: Yes  
Evaluation Type Description: COMPLIANCE EVALUATION INSPECTION ON-SITE  
Evaluation Responsible Person Identifier: TBD  
Evaluation Responsible Sub-Organization: SW  
Actual Return to Compliance Date: 19910328  
Scheduled Compliance Date: Not reported  
Date of Request: Not reported  
Date Response Received: Not reported  
Request Agency: Not reported  
Former Citation: Not reported

Evaluation Date: 19880310  
Evaluation Responsible Agency: State  
Found Violation: Yes  
Evaluation Type Description: COMPLIANCE EVALUATION INSPECTION ON-SITE  
Evaluation Responsible Person Identifier: TBD  
Evaluation Responsible Sub-Organization: SW  
Actual Return to Compliance Date: 19891218  
Scheduled Compliance Date: Not reported  
Date of Request: Not reported  
Date Response Received: Not reported  
Request Agency: Not reported  
Former Citation: Not reported

Evaluation Date: 19960927  
Evaluation Responsible Agency: State

Map ID  
Direction  
Distance  
Elevation

MAP FINDINGS

Site

Database(s)

EDR ID Number  
EPA ID Number

**HYDRO SPA LLC (Continued)**

**1000266586**

Found Violation:	Yes
Evaluation Type Description:	COMPLIANCE EVALUATION INSPECTION ON-SITE
Evaluation Responsible Person Identifier:	CWK
Evaluation Responsible Sub-Organization:	SW
Actual Return to Compliance Date:	19961018
Scheduled Compliance Date:	Not reported
Date of Request:	Not reported
Date Response Received:	Not reported
Request Agency:	Not reported
Former Citation:	Not reported
Evaluation Date:	19910328
Evaluation Responsible Agency:	State
Found Violation:	Yes
Evaluation Type Description:	COMPLIANCE EVALUATION INSPECTION ON-SITE
Evaluation Responsible Person Identifier:	TBD
Evaluation Responsible Sub-Organization:	SW
Actual Return to Compliance Date:	19920221
Scheduled Compliance Date:	Not reported
Date of Request:	Not reported
Date Response Received:	Not reported
Request Agency:	Not reported
Former Citation:	Not reported
Evaluation Date:	19910328
Evaluation Responsible Agency:	State
Found Violation:	Yes
Evaluation Type Description:	COMPLIANCE EVALUATION INSPECTION ON-SITE
Evaluation Responsible Person Identifier:	TBD
Evaluation Responsible Sub-Organization:	SW
Actual Return to Compliance Date:	19920221
Scheduled Compliance Date:	Not reported
Date of Request:	Not reported
Date Response Received:	Not reported
Request Agency:	Not reported
Former Citation:	Not reported
Evaluation Date:	19910328
Evaluation Responsible Agency:	State
Found Violation:	Yes
Evaluation Type Description:	COMPLIANCE EVALUATION INSPECTION ON-SITE
Evaluation Responsible Person Identifier:	TBD
Evaluation Responsible Sub-Organization:	SW
Actual Return to Compliance Date:	19920221
Scheduled Compliance Date:	Not reported
Date of Request:	Not reported
Date Response Received:	Not reported
Request Agency:	Not reported
Former Citation:	Not reported
Evaluation Date:	19891218
Evaluation Responsible Agency:	State
Found Violation:	Yes
Evaluation Type Description:	COMPLIANCE EVALUATION INSPECTION ON-SITE
Evaluation Responsible Person Identifier:	TBD
Evaluation Responsible Sub-Organization:	SW
Actual Return to Compliance Date:	19900611

Map ID  
Direction  
Distance  
Elevation

MAP FINDINGS

Site

Database(s)

EDR ID Number  
EPA ID Number

**HYDRO SPA LLC (Continued)**

**1000266586**

Scheduled Compliance Date:	Not reported
Date of Request:	Not reported
Date Response Received:	Not reported
Request Agency:	Not reported
Former Citation:	Not reported
Evaluation Date:	20010426
Evaluation Responsible Agency:	State
Found Violation:	Yes
Evaluation Type Description:	COMPLIANCE EVALUATION INSPECTION ON-SITE
Evaluation Responsible Person Identifier:	RSS
Evaluation Responsible Sub-Organization:	SW
Actual Return to Compliance Date:	20010622
Scheduled Compliance Date:	Not reported
Date of Request:	Not reported
Date Response Received:	Not reported
Request Agency:	Not reported
Former Citation:	Not reported
Evaluation Date:	19910328
Evaluation Responsible Agency:	State
Found Violation:	Yes
Evaluation Type Description:	COMPLIANCE EVALUATION INSPECTION ON-SITE
Evaluation Responsible Person Identifier:	TBD
Evaluation Responsible Sub-Organization:	SW
Actual Return to Compliance Date:	19920221
Scheduled Compliance Date:	Not reported
Date of Request:	Not reported
Date Response Received:	Not reported
Request Agency:	Not reported
Former Citation:	Not reported
Evaluation Date:	19910328
Evaluation Responsible Agency:	State
Found Violation:	Yes
Evaluation Type Description:	COMPLIANCE EVALUATION INSPECTION ON-SITE
Evaluation Responsible Person Identifier:	TBD
Evaluation Responsible Sub-Organization:	SW
Actual Return to Compliance Date:	19920210
Scheduled Compliance Date:	Not reported
Date of Request:	Not reported
Date Response Received:	Not reported
Request Agency:	Not reported
Former Citation:	Not reported
Evaluation Date:	20010426
Evaluation Responsible Agency:	State
Found Violation:	Yes
Evaluation Type Description:	COMPLIANCE EVALUATION INSPECTION ON-SITE
Evaluation Responsible Person Identifier:	RSS
Evaluation Responsible Sub-Organization:	SW
Actual Return to Compliance Date:	20010622
Scheduled Compliance Date:	Not reported
Date of Request:	Not reported
Date Response Received:	Not reported
Request Agency:	Not reported
Former Citation:	Not reported

Map ID  
Direction  
Distance  
Elevation

MAP FINDINGS

Site

Database(s)

EDR ID Number  
EPA ID Number

**HYDRO SPA LLC (Continued)**

**1000266586**

Evaluation Date: 20010426  
Evaluation Responsible Agency: State  
Found Violation: Yes  
Evaluation Type Description: COMPLIANCE EVALUATION INSPECTION ON-SITE  
Evaluation Responsible Person Identifier: RSS  
Evaluation Responsible Sub-Organization: SW  
Actual Return to Compliance Date: 20010622  
Scheduled Compliance Date: Not reported  
Date of Request: Not reported  
Date Response Received: Not reported  
Request Agency: Not reported  
Former Citation: Not reported

Evaluation Date: 19910328  
Evaluation Responsible Agency: State  
Found Violation: Yes  
Evaluation Type Description: COMPLIANCE EVALUATION INSPECTION ON-SITE  
Evaluation Responsible Person Identifier: TBD  
Evaluation Responsible Sub-Organization: SW  
Actual Return to Compliance Date: 19920221  
Scheduled Compliance Date: Not reported  
Date of Request: Not reported  
Date Response Received: Not reported  
Request Agency: Not reported  
Former Citation: Not reported

Evaluation Date: 19910328  
Evaluation Responsible Agency: State  
Found Violation: Yes  
Evaluation Type Description: COMPLIANCE EVALUATION INSPECTION ON-SITE  
Evaluation Responsible Person Identifier: TBD  
Evaluation Responsible Sub-Organization: SW  
Actual Return to Compliance Date: 19920221  
Scheduled Compliance Date: Not reported  
Date of Request: Not reported  
Date Response Received: Not reported  
Request Agency: Not reported  
Former Citation: Not reported

Evaluation Date: 19880310  
Evaluation Responsible Agency: State  
Found Violation: Yes  
Evaluation Type Description: COMPLIANCE EVALUATION INSPECTION ON-SITE  
Evaluation Responsible Person Identifier: TBD  
Evaluation Responsible Sub-Organization: SW  
Actual Return to Compliance Date: 19891218  
Scheduled Compliance Date: Not reported  
Date of Request: Not reported  
Date Response Received: Not reported  
Request Agency: Not reported  
Former Citation: Not reported

Evaluation Date: 19910328  
Evaluation Responsible Agency: EPA  
Found Violation: Yes  
Evaluation Type Description: NON-FINANCIAL RECORD REVIEW  
Evaluation Responsible Person Identifier: JGARC

Map ID  
Direction  
Distance  
Elevation

MAP FINDINGS

Site

Database(s)

EDR ID Number  
EPA ID Number

**HYDRO SPA LLC (Continued)**

**1000266586**

Evaluation Responsible Sub-Organization:	Not reported
Actual Return to Compliance Date:	19910923
Scheduled Compliance Date:	19911009
Date of Request:	Not reported
Date Response Received:	Not reported
Request Agency:	Not reported
Former Citation:	Not reported
Evaluation Date:	20010426
Evaluation Responsible Agency:	State
Found Violation:	Yes
Evaluation Type Description:	COMPLIANCE EVALUATION INSPECTION ON-SITE
Evaluation Responsible Person Identifier:	RSS
Evaluation Responsible Sub-Organization:	SW
Actual Return to Compliance Date:	20010622
Scheduled Compliance Date:	Not reported
Date of Request:	Not reported
Date Response Received:	Not reported
Request Agency:	Not reported
Former Citation:	Not reported
Evaluation Date:	20010426
Evaluation Responsible Agency:	State
Found Violation:	Yes
Evaluation Type Description:	COMPLIANCE EVALUATION INSPECTION ON-SITE
Evaluation Responsible Person Identifier:	RSS
Evaluation Responsible Sub-Organization:	SW
Actual Return to Compliance Date:	20010622
Scheduled Compliance Date:	Not reported
Date of Request:	Not reported
Date Response Received:	Not reported
Request Agency:	Not reported
Former Citation:	Not reported
Evaluation Date:	20070724
Evaluation Responsible Agency:	State
Found Violation:	No
Evaluation Type Description:	COMPLIANCE EVALUATION INSPECTION ON-SITE
Evaluation Responsible Person Identifier:	SDC
Evaluation Responsible Sub-Organization:	SW
Actual Return to Compliance Date:	Not reported
Scheduled Compliance Date:	Not reported
Date of Request:	Not reported
Date Response Received:	Not reported
Request Agency:	Not reported
Former Citation:	Not reported
Evaluation Date:	19910328
Evaluation Responsible Agency:	State
Found Violation:	Yes
Evaluation Type Description:	COMPLIANCE EVALUATION INSPECTION ON-SITE
Evaluation Responsible Person Identifier:	TBD
Evaluation Responsible Sub-Organization:	SW
Actual Return to Compliance Date:	19920221
Scheduled Compliance Date:	Not reported
Date of Request:	Not reported
Date Response Received:	Not reported

Map ID  
Direction  
Distance  
Elevation

MAP FINDINGS

Site

Database(s)

EDR ID Number  
EPA ID Number

**HYDRO SPA LLC (Continued)**

**1000266586**

Request Agency:	Not reported
Former Citation:	Not reported
Evaluation Date:	19960927
Evaluation Responsible Agency:	State
Found Violation:	Yes
Evaluation Type Description:	COMPLIANCE EVALUATION INSPECTION ON-SITE
Evaluation Responsible Person Identifier:	CWK
Evaluation Responsible Sub-Organization:	SW
Actual Return to Compliance Date:	19961018
Scheduled Compliance Date:	Not reported
Date of Request:	Not reported
Date Response Received:	Not reported
Request Agency:	Not reported
Former Citation:	Not reported
Evaluation Date:	19910328
Evaluation Responsible Agency:	State
Found Violation:	Yes
Evaluation Type Description:	COMPLIANCE EVALUATION INSPECTION ON-SITE
Evaluation Responsible Person Identifier:	TBD
Evaluation Responsible Sub-Organization:	SW
Actual Return to Compliance Date:	19920221
Scheduled Compliance Date:	Not reported
Date of Request:	Not reported
Date Response Received:	Not reported
Request Agency:	Not reported
Former Citation:	Not reported
Evaluation Date:	19960927
Evaluation Responsible Agency:	State
Found Violation:	Yes
Evaluation Type Description:	COMPLIANCE EVALUATION INSPECTION ON-SITE
Evaluation Responsible Person Identifier:	CWK
Evaluation Responsible Sub-Organization:	SW
Actual Return to Compliance Date:	19961018
Scheduled Compliance Date:	Not reported
Date of Request:	Not reported
Date Response Received:	Not reported
Request Agency:	Not reported
Former Citation:	Not reported
Evaluation Date:	19960927
Evaluation Responsible Agency:	State
Found Violation:	Yes
Evaluation Type Description:	COMPLIANCE EVALUATION INSPECTION ON-SITE
Evaluation Responsible Person Identifier:	CWK
Evaluation Responsible Sub-Organization:	SW
Actual Return to Compliance Date:	19961018
Scheduled Compliance Date:	Not reported
Date of Request:	Not reported
Date Response Received:	Not reported
Request Agency:	Not reported
Former Citation:	Not reported
Evaluation Date:	19910328
Evaluation Responsible Agency:	State

Map ID  
Direction  
Distance  
Elevation

MAP FINDINGS

Site

Database(s)

EDR ID Number  
EPA ID Number

**HYDRO SPA LLC (Continued)**

**1000266586**

Found Violation: Yes  
Evaluation Type Description: COMPLIANCE EVALUATION INSPECTION ON-SITE  
Evaluation Responsible Person Identifier: TBD  
Evaluation Responsible Sub-Organization: SW  
Actual Return to Compliance Date: 19920221  
Scheduled Compliance Date: Not reported  
Date of Request: Not reported  
Date Response Received: Not reported  
Request Agency: Not reported  
Former Citation: Not reported

Evaluation Date: 19960927  
Evaluation Responsible Agency: State  
Found Violation: Yes  
Evaluation Type Description: COMPLIANCE EVALUATION INSPECTION ON-SITE  
Evaluation Responsible Person Identifier: CWK  
Evaluation Responsible Sub-Organization: SW  
Actual Return to Compliance Date: 19961018  
Scheduled Compliance Date: Not reported  
Date of Request: Not reported  
Date Response Received: Not reported  
Request Agency: Not reported  
Former Citation: Not reported

Evaluation Date: 19910709  
Evaluation Responsible Agency: State  
Found Violation: No  
Evaluation Type Description: FOLLOW-UP INSPECTION  
Evaluation Responsible Person Identifier: TBD  
Evaluation Responsible Sub-Organization: SW  
Actual Return to Compliance Date: Not reported  
Scheduled Compliance Date: Not reported  
Date of Request: Not reported  
Date Response Received: Not reported  
Request Agency: Not reported  
Former Citation: Not reported

**FINDS:**

Registry ID: 110000362688

[Click Here for FRS Facility Detail Report:](#)

**Environmental Interest/Information System:**

NCDB (National Compliance Data Base) supports implementation of the Federal Insecticide, Fungicide, and Rodenticide Act (FIFRA) and the Toxic Substances Control Act (TSCA). The system tracks inspections in regions and states with cooperative agreements, enforcement actions, and settlements.

**AIR EMISSIONS CLASSIFICATION UNKNOWN**

US EPA TRIS (Toxics Release Inventory System) contains information from facilities on the amounts of over 300 listed toxic chemicals that these facilities release directly to air, water, land, or that are transported off-site.

RCRAInfo is a national information system that supports the Resource Conservation and Recovery Act (RCRA) program through the tracking of events and activities related to facilities that generate, transport,



Map ID  
 Direction  
 Distance  
 Elevation

MAP FINDINGS

Site

Database(s)

EDR ID Number  
 EPA ID Number

**HYDRO SPA LLC (Continued)**

**1000266586**

and treat, store, or dispose of hazardous waste. RCRAInfo allows RCRA program staff to track the notification, permit, compliance, and corrective action activities required under RCRA.  
 HAZARDOUS WASTE BIENNIAL REPORTER  
 HAZARDOUS AND CRITERIA AIR POLLUTANT MAJOR  
 Florida Environmental System Today Application (FIESTA) Data  
 Maintenance (FDM) system maintains entity, environmental interest and affiliation data for the State of Florida.

Click this hyperlink while viewing on your computer to access additional FINDS: detail in the EDR Site Report.

**ECHO:**

Envid: 1000266586  
 Registry ID: 110000362688  
 DFR URL: <http://echo.epa.gov/detailed-facility-report?fid=110000362688>  
 Name: HYDRO SPA LLC  
 Address: 5401 NW 44TH AVE.  
 City,State,Zip: OCALA, FL 34482

**AU231**  
**West**  
**1/8-1/4**  
**0.184 mi.**  
**970 ft.**

**SCORPION PERFORMANCE**  
**5817 NW 44TH AVE**  
**OCALA, FL 34482**  
**Site 1 of 2 in cluster AU**

**FL HW GEN S125977613**  
**N/A**

**Actual:**  
**77 ft.**  
**Focus Map:**  
**5**

**HW GEN:**  
 Site ID: 135979  
 Name: SCORPION PERFORMANCE  
 Address: 5817 NW 44TH AVE  
 City,State,Zip: OCALA, FL 34482 7891  
 Type: Small  
 Handler ID: FLR000233056  
 Office: CD  
 Notified Date: 10/30/2019  
 Last Inspection Date: Not reported  
 Facility Installation: Not reported  
 Object ID: 3203  
 Documents: <https://prodenv.dep.state.fl.us/DepNexus/public/electronic-documents/FLR000233056/facility!search>  
 X Coordinates: 575486.76317  
 Y Coordinates: 583567.37065

**AU232**  
**West**  
**1/8-1/4**  
**0.184 mi.**  
**970 ft.**

**SCORPION PERFORMANCE**  
**5817 NW 44TH AVE**  
**OCALA, FL 34482**  
**Site 2 of 2 in cluster AU**

**RCRA-SQG 1026058081**  
**FLR000233056**

**Actual:**  
**77 ft.**  
**Focus Map:**  
**5**

**RCRA Listings:**  
 Date Form Received by Agency: 20190916  
 Handler Name: Scorpion Performance  
 Handler Address: 5817 NW 44TH AVE  
 Handler City,State,Zip: OCALA, FL 34482-7891  
 EPA ID: FLR000233056  
 Contact Name: CHUCK LAYTON  
 Contact Address: 5817 NW 44TH AVE

Map ID  
Direction  
Distance  
Elevation

MAP FINDINGS

Site

Database(s)

EDR ID Number  
EPA ID Number

**SCORPION PERFORMANCE (Continued)**

**1026058081**

Contact City,State,Zip:	OCALA, FL 34482-0000
Contact Telephone:	850-245-8707
Contact Fax:	Not reported
Contact Email:	CHUCK@SCORPIONPERFORMANCE.COM
Contact Title:	GEN MGR
EPA Region:	04
Land Type:	Private
Federal Waste Generator Description:	Small Quantity Generator
Non-Notifier:	Not reported
Biennial Report Cycle:	Not reported
Accessibility:	Not reported
Active Site Indicator:	Handler Activities
State District Owner:	FI
State District:	CD
Mailing Address:	5817 NW 44TH AVE
Mailing City,State,Zip:	OCALA, FL 34482-7891
Owner Name:	Scorpion Equity Llc
Owner Type:	Private
Operator Name:	Scorpion Equity Llc
Operator Type:	Private
Short-Term Generator Activity:	No
Importer Activity:	No
Mixed Waste Generator:	No
Transporter Activity:	No
Transfer Facility Activity:	No
Recycler Activity with Storage:	No
Small Quantity On-Site Burner Exemption:	No
Smelting Melting and Refining Furnace Exemption:	No
Underground Injection Control:	No
Off-Site Waste Receipt:	No
Universal Waste Indicator:	No
Universal Waste Destination Facility:	No
Federal Universal Waste:	No
Active Site State-Reg Handler:	---
Federal Facility Indicator:	Not reported
Hazardous Secondary Material Indicator:	N
Sub-Part K Indicator:	Not reported
2018 GPRC Permit Baseline:	Not on the Baseline
2018 GPRC Renewals Baseline:	Not on the Baseline
202 GPRC Corrective Action Baseline:	No
Subject to Corrective Action Universe:	No
Non-TSDFs Where RCRA CA has Been Imposed Universe:	No
Corrective Action Priority Ranking:	No NCAPS ranking
Environmental Control Indicator:	No
Institutional Control Indicator:	No
Human Exposure Controls Indicator:	N/A
Groundwater Controls Indicator:	N/A
Significant Non-Complier Universe:	No
Unaddressed Significant Non-Complier Universe:	No
Addressed Significant Non-Complier Universe:	No
Significant Non-Complier With a Compliance Schedule Universe:	No
Financial Assurance Required:	Not reported
Handler Date of Last Change:	20220107
Recognized Trader-Importer:	No
Recognized Trader-Exporter:	No
Importer of Spent Lead Acid Batteries:	No
Exporter of Spent Lead Acid Batteries:	No

Map ID  
Direction  
Distance  
Elevation

MAP FINDINGS

Site

Database(s)

EDR ID Number  
EPA ID Number

**SCORPION PERFORMANCE (Continued)**

**1026058081**

Recycler Activity Without Storage: No  
Manifest Broker: No  
Sub-Part P Indicator: No

Hazardous Waste Summary:

Waste Code: D002  
Waste Description: Corrosive Waste

Waste Code: D007  
Waste Description: Chromium

Handler - Owner Operator:

Owner/Operator Indicator: Operator  
Owner/Operator Name: SCORPION EQUITY LLC  
Legal Status: Private  
Date Became Current: 20171022  
Date Ended Current: Not reported  
Owner/Operator Address: 5817 NW 44TH AVE  
Owner/Operator City,State,Zip: OCALA, FL 34482-0000  
Owner/Operator Telephone: 828-369-5343  
Owner/Operator Telephone Ext: Not reported  
Owner/Operator Fax: Not reported  
Owner/Operator Email: Not reported

Owner/Operator Indicator: Owner  
Owner/Operator Name: SCORPION EQUITY LLC  
Legal Status: Private  
Date Became Current: 20171022  
Date Ended Current: Not reported  
Owner/Operator Address: 5817 NW 44TH AVE  
Owner/Operator City,State,Zip: OCALA, FL 34482-0000  
Owner/Operator Telephone: 828-369-5343  
Owner/Operator Telephone Ext: Not reported  
Owner/Operator Fax: Not reported  
Owner/Operator Email: Not reported

Historic Generators:

Receive Date: 20190916  
Handler Name: SCORPION PERFORMANCE  
Federal Waste Generator Description: Small Quantity Generator  
State District Owner: FI  
Large Quantity Handler of Universal Waste: No  
Recognized Trader Importer: No  
Recognized Trader Exporter: No  
Spent Lead Acid Battery Importer: No  
Spent Lead Acid Battery Exporter: No  
Current Record: Yes  
Non Storage Recycler Activity: No  
Electronic Manifest Broker: No

List of NAICS Codes and Descriptions:

NAICS Code: 336390  
NAICS Description: OTHER MOTOR VEHICLE PARTS MANUFACTURING

Map ID  
Direction  
Distance  
Elevation

MAP FINDINGS

Site

Database(s)

EDR ID Number  
EPA ID Number

**SCORPION PERFORMANCE (Continued)**

**1026058081**

Facility Has Received Notices of Violations:  
Violations: No Violations Found

Evaluation Action Summary:  
Evaluations: No Evaluations Found

233  
WSW  
1/8-1/4  
0.194 mi.  
1025 ft.

**MARION COUNTY NORTHWEST DISASTER DEBRIS MANAGEMENT**  
**4110 NW 44TH AVE**  
**OCALA, FL 34482**

**FL SWF/LF S121163577**  
**N/A**

**Actual:**  
**86 ft.**

**Focus Map:**  
**5**

SWF/LF:  
Name: MARION COUNTY NORTHWEST DISASTER DEBRIS MANAGEMENT SITE  
Address: 4110 NW 44TH AVE  
City,State,Zip: Ocala, FL 34482  
Facility ID: 104882  
District: CD  
Lat/Long: 29:13:51.0275 / 82:11:44.448  
Class Type: 910  
Classification: DISASTER DEBRIS MANAGEMENT SITE  
Class Status: INACTIVE (I)  
Section: Not reported  
Township: Not reported  
Range: Not reported  
Responsible Authority Name: Not reported  
Responsible Authority Address: Not reported  
Responsible Authority City,St,Zip: Not reported  
Responsible Authority Phone: Not reported  
EMail Address1: Not reported  
EMail Address2: Not reported  
Site Supervisor Name: Not reported  
Site Supervisor Addr: Not reported  
Site Supervisor City/State/Zip: Not reported  
Site Supervisor Telephone: Not reported  
Land Owner Name: Not reported  
Land Owner Address: Not reported  
Land Owner City/State/Zip: Not reported  
Land Owner Telephone: Not reported

[Click here for Florida Oculus:](#)

234  
SE  
1/8-1/4  
0.198 mi.  
1046 ft.

**LIVESTOCK HAULING**  
**3352 NW BLITCHTON RD**  
**OCALA, FL 32675**

**FL AST A100010451**  
**N/A**

**Actual:**  
**70 ft.**

**Focus Map:**  
**8**

AST:  
Facility ID: 8511227  
Name: LIVESTOCK HAULING  
Address: 3352 NW BLITCHTON RD  
City,State,Zip: Ocala, FL 32675  
Facility Phone: 9047322811

Map ID  
Direction  
Distance  
Elevation

MAP FINDINGS

Site

Database(s)

EDR ID Number  
EPA ID Number

**LIVESTOCK HAULING (Continued)**

**A100010451**

Facility Status: CLOSED  
Facility Type: C  
Type Description: Fuel user/Non-retail  
Depco: P  
Region: STATE  
Positioning Method: UNVR  
Latitude/Longitude: 29 12 7 / 82 10 41

Tank:  
Tank ID: 1  
Tank Capacity: 30000  
Tank Location: ABOVEGROUND  
Tank Status: B  
Status Date: 06/30/1989  
Install Date: Not reported  
Substance: D  
Content Description: Vehicular Diesel  
Vessel Indicator: TANK  
DEP Contractor: P

Owner:  
Owner ID: 13059  
Owner Name: LIVESTOCK HAULING INC  
Owner Address: 3352 NW BLITCHTON RD  
Owner Address 2: Not reported  
Owner City,State,Zip: OCALA, FL 32675  
Owner Contact: L T MANNING  
Owner Phone: 9047322811

235  
NE  
1/8-1/4  
0.203 mi.  
1070 ft.

**PILOT TRAVEL CENTER #424**  
**4032 W HIGHWAY 326**  
**OCALA, FL 34482**

**FL LUST U001361214**  
**FL UST N/A**  
**FL CLEANUP SITES**  
**FL DWM CONTAM**  
**FL Financial Assurance**  
**FL TIER 2**

**Actual:**  
73 ft.

**Focus Map:**  
4

LUST:  
Name: PILOT TRAVEL CENTER #424  
Address: 4032 W HIGHWAY 326  
City,State,Zip: OCALA, FL 34482  
Region: STATE  
Facility Id: 8511326  
Facility Status: OPEN  
Facility Type: A - Retail Station  
Facility Phone: (352)867-8300  
Facility Cleanup Rank: 674  
District: Central District  
Lat/Long (dms): 29 15 59.7303 / 82 11 18.5630999  
Section: 22  
Township: 14S  
Range: 21  
Feature: Not reported  
Method: AGPS  
Datum: 0  
Score: 64  
Score Effective Date: 2013-01-15 00:00:00  
Score When Ranked: 75

Map ID  
Direction  
Distance  
Elevation

MAP FINDINGS

Site

Database(s)

EDR ID Number  
EPA ID Number

**PILOT TRAVEL CENTER #424 (Continued)**

**U001361214**

Operator: KEVIN WILEY  
Name Update: 2006-03-01 00:00:00  
Address Update: 2018-09-14 00:00:00

**Petroleum Cleanup PCT Facility Score:**

Facility Cleanup Status: ONGO - ONGOING  
Contact: JOEY CUPP-ENVIRO MGR | LISA JONES (AP)  
Contact Company: PILOT TRAVEL CENTERS LLC  
Contact Address: 5508 LONAS DR  
Contact City/State/Zip: Knoxville, TN 37909  
Phone: (865)588-7488  
Bad Address Ind: N  
State: FL  
Zip: 34482, 7612  
Score: 64  
Score Effective Date: 2013-01-15 00:00:00  
Related Party ID: 16997  
Primary RP Role: ACCOUNT OWNER  
RP Begin Date: 2003-03-25  
RP Zip: Not reported  
RP Extension: Not reported

**Discharge Cleanup Summary:**

Discharge Date: 4/16/1991  
PCT Discharge Combined: Not reported  
Cleanup Required: R - CLEANUP REQUIRED  
Discharge Cleanup Status: RA - RA ONGOING  
Disch Cleanup Status Date: 12/28/2006  
Cleanup Work Status: ACTIVE  
Information Source: D - DISCHARGE NOTIFICATION  
Other Source Description: Not reported  
Eligibility Indicator: E - ELIGIBLE  
Site Manager: LEWIS\_CJ  
Site Mgr End Date: Not reported  
Tank Office: PCCD - CD CLEANUP & COMPLIANCE ASSURANCE PROGRAM  
Discharge Date: 9/5/2007  
PCT Discharge Combined: Not reported  
Cleanup Required: R - CLEANUP REQUIRED  
Discharge Cleanup Status: SRCR - SRCR COMPLETE  
Disch Cleanup Status Date: 10/21/2020  
Cleanup Work Status: COMPLETED  
Information Source: D - DISCHARGE NOTIFICATION  
Other Source Description: Not reported  
Eligibility Indicator: I - INELIGIBLE  
Site Manager: DESAI\_A  
Site Mgr End Date: 10/21/2020  
Tank Office: PCCD - CD CLEANUP & COMPLIANCE ASSURANCE PROGRAM

**Petroleum Cleanup Program Eligibility:**

Facility ID: 8511326  
Discharge Date: 4/16/1991  
Pct Discharge Combined With: Not reported  
Cleanup Required: R - CLEANUP REQUIRED  
Discharge Cleanup Status: RA - RA ONGOING  
Disch Cleanup Status Date: 12/28/2006  
Cleanup Work Status: ACTIVE  
Information Source: Not reported  
Other Source Description: Not reported

Map ID  
Direction  
Distance  
Elevation

MAP FINDINGS

Site

Database(s)

EDR ID Number  
EPA ID Number

**PILOT TRAVEL CENTER #424 (Continued)**

**U001361214**

Application Received Date:	Not reported
Cleanup Program:	C - PETROLEUM CLEANUP PARTICIPATION PROGRAM
Eligibility Status:	Not reported
Elig Status Date:	Not reported
Letter Of Intent Date:	Not reported
Redetermined:	Not reported
Inspection Date:	Not reported
Site Manager:	LEWIS_CJ
Site Mgr End Date:	5/3/2022
Tank Office:	PCCD - CD CLEANUP & COMPLIANCE ASSURANCE PROGRAM
Deductible Amount:	Not reported
Deductible Paid To Date:	Not reported
Co-Pay Amount:	Not reported
Co-Pay Paid To Date:	Not reported
Cap Amount:	400000
Contaminated Media:	
Discharge Date:	4/16/1991
Pct Discharge Combined With:	Not reported
Cleanup Required:	R - CLEANUP REQUIRED
Discharge Cleanup Status:	RA - RA ONGOING
Disch Cleanup Status Date:	12/28/2006
Cleanup Work Status:	ACTIVE
Information Source:	D - DISCHARGE NOTIFICATION
Other Source Description:	Not reported
Elig Indicator:	E - ELIGIBLE
Site Manager:	LEWIS_CJ
Site Mgr End Date:	Not reported
Tank Office:	PCCD - CD CLEANUP & COMPLIANCE
Contaminated Drinking Wells:	0
Contaminated Monitoring Well:	Yes
Contaminated Soil:	No
Contaminated Surface Water:	No
Contaminated Ground Water:	No
Pollutant:	D - Vehicular Diesel
Pollutant Other Description:	Not reported
Gallons Discharged:	Not reported
Discharge Date:	9/5/2007
Pct Discharge Combined With:	Not reported
Cleanup Required:	R - CLEANUP REQUIRED
Discharge Cleanup Status:	SRCR - SRCR COMPLETE
Disch Cleanup Status Date:	10/21/2020
Cleanup Work Status:	COMPLETED
Information Source:	D - DISCHARGE NOTIFICATION
Other Source Description:	Not reported
Elig Indicator:	I - INELIGIBLE
Site Manager:	DESAI_A
Site Mgr End Date:	10/21/2020
Tank Office:	PCCD - CD CLEANUP & COMPLIANCE
Contaminated Drinking Wells:	Not reported
Contaminated Monitoring Well:	No
Contaminated Soil:	Yes
Contaminated Surface Water:	No
Contaminated Ground Water:	No
Pollutant:	D - Vehicular Diesel
Pollutant Other Description:	Not reported
Gallons Discharged:	999

Map ID  
Direction  
Distance  
Elevation

MAP FINDINGS

Site

Database(s)

EDR ID Number  
EPA ID Number

PILOT TRAVEL CENTER #424 (Continued)

U001361214

Task Information:

District: CD  
Facility ID: 8511326  
Facility Status: OPEN  
Facility Type: A - Retail Station -  
County: MARION  
County ID: 42  
Cleanup Eligibility Status: E  
Source Effective Date: Not reported  
Discharge Date: 04-16-1991  
Cleanup Required: R - CLEANUP REQUIRED  
Discharge Cleanup Status: RA - RA ONGOING  
Disch Cleanup Status Date: 12-28-2006  
SRC Action Type: -  
SRC Submit Date: Not reported  
SRC Review Date: Not reported  
SRC Completion Status: -  
SRC Issue Date: Not reported  
SRC Comment: Not reported  
Cleanup Work Status: INACTIVE  
Site Mgr: CULLINAN\_J  
Site Mgr End Date: Not reported  
Tank Office: PCLP1 - Alachua County  
SR Task ID: 75991  
SR Cleanup Responsible: -  
SR Funding Eligibility Type: -  
SR Actual Cost: Not reported  
SR Completion Date: Not reported  
SR Payment Date: Not reported  
SR Oral Date: Not reported  
SR Written Date: Not reported  
SR Soil Removal: Not reported  
SR Free Product Removal: Not reported  
SR Soil Tonnage Removed: Not reported  
SR Soil Treatment: Not reported  
SR Other Treatment: Not reported  
SR Alternate Proc Received Date: Not reported  
SR Alternate Procedure Status: Not reported  
SR Alternate Procedure Status Date: Not reported  
SR Alternate Procedure Comments: Not reported  
SA Task ID: 65521  
SA Cleanup Responsible: -  
SA Funding Eligibility Type: -  
SA Actual Cost: Not reported  
SA Completion Date: Not reported  
SA Payment Date: Not reported  
RAP Task ID: Not reported  
RAP Cleanup Responsible ID: -  
RAP Funding Eligibility Type: -  
RAP Actual Cost: Not reported  
RAP Completion Date: Not reported  
RAP Payment Date: Not reported  
RAP Last Order Approved: Not reported  
RA Task ID: 79073  
RA Cleanup Responsible: -  
RA Funding Eligibility Type: -  
RA Years to Complete: Not reported



Map ID  
Direction  
Distance  
Elevation

MAP FINDINGS

Site

Database(s)

EDR ID Number  
EPA ID Number

**PILOT TRAVEL CENTER #424 (Continued)**

**U001361214**

RA Actual Cost: Not reported  
District: CD  
Facility ID: 8511326  
Facility Status: OPEN  
Facility Type: A - Retail Station -  
County: MARION  
County ID: 42  
Cleanup Eligibility Status: I  
Source Effective Date: Not reported  
Discharge Date: 09-05-2007  
Cleanup Required: R - CLEANUP REQUIRED  
Discharge Cleanup Status: RA - RA ONGOING  
Disch Cleanup Status Date: 01-14-2013  
SRC Action Type: -  
SRC Submit Date: Not reported  
SRC Review Date: Not reported  
SRC Completion Status: -  
SRC Issue Date: Not reported  
SRC Comment: Not reported  
Cleanup Work Status: INACTIVE  
Site Mgr: DESAI\_A  
Site Mgr End Date: Not reported  
Tank Office: PCCD - Central District  
SR Task ID: Not reported  
SR Cleanup Responsible: -  
SR Funding Eligibility Type: -  
SR Actual Cost: Not reported  
SR Completion Date: Not reported  
SR Payment Date: Not reported  
SR Oral Date: Not reported  
SR Written Date: Not reported  
SR Soil Removal: Not reported  
SR Free Product Removal: Not reported  
SR Soil Tonnage Removed: Not reported  
SR Soil Treatment: Not reported  
SR Other Treatment: Not reported  
SR Alternate Proc Received Date: Not reported  
SR Alternate Procedure Status: Not reported  
SR Alternate Procedure Status Date: Not reported  
SR Alternate Procedure Comments: Not reported  
SA Task ID: Not reported  
SA Cleanup Responsible: -  
SA Funding Eligibility Type: -  
SA Actual Cost: Not reported  
SA Completion Date: Not reported  
SA Payment Date: Not reported  
RAP Task ID: Not reported  
RAP Cleanup Responsible ID: -  
RAP Funding Eligibility Type: -  
RAP Actual Cost: Not reported  
RAP Completion Date: Not reported  
RAP Payment Date: Not reported  
RAP Last Order Approved: Not reported  
RA Task ID: 89779  
RA Cleanup Responsible: -  
RA Funding Eligibility Type: -  
RA Years to Complete: Not reported

Map ID  
Direction  
Distance  
Elevation

MAP FINDINGS

Site

Database(s)

EDR ID Number  
EPA ID Number

**PILOT TRAVEL CENTER #424 (Continued)**

**U001361214**

RA Actual Cost: Not reported

[Click here for Florida Oculus:](#)

UST:

Facility ID: 8511326  
Name: PILOT TRAVEL CENTER #424  
Address: 4032 W HIGHWAY 326  
City,State,Zip: OCALA, FL 34482  
Facility Phone: 3528678300  
Facility Status: OPEN  
Facility Type: A  
Type Description: Retail Station  
Depco: P  
Region: STATE  
Positioning Method: AGPS  
Latitude/Longitude: 29 16 0 / 82 11 16

UST:

Tank ID: 13  
Tank Capacity: 20000  
Tank Location: UNDERGROUND  
Tank Status: U  
Status Date: 04/01/2007  
Install Date: 4/1/2007  
Substance: D  
Content Description: Vehicular Diesel  
Vessel Indicator: TANK  
DEP Contractor: P

Owner:

Owner ID: 16997  
Owner Name: PILOT TRAVEL CENTERS LLC  
Owner Address: 5508 LONAS DR  
Owner Address 2: ATTN: JOEY CUPP (ENVIRON MGR)  
Owner City,State,Zip: Knoxville, TN 37909  
Owner Contact: JOEY CUPP-ENVIRO MGR | LISA JONES (AP)  
Owner Phone: 8655887488

Construction:

Tank ID: 10  
Construction Category: I  
Construction Description: Double wall

Tank ID: 11  
Construction Category: E  
Construction Description: Fiberglass

Tank ID: 11  
Construction Category: A  
Construction Description: Ball check valve

Tank ID: 11  
Construction Category: O  
Construction Description: Tight fill

Tank ID: 11

Map ID  
Direction  
Distance  
Elevation

MAP FINDINGS

Site

Database(s)

EDR ID Number  
EPA ID Number

**PILOT TRAVEL CENTER #424 (Continued)**

**U001361214**

Construction Category:	M
Construction Description:	Spill containment bucket
Tank ID:	11
Construction Category:	P
Construction Description:	Level gauges/alarms
Tank ID:	11
Construction Category:	I
Construction Description:	Double wall
Tank ID:	12
Construction Category:	E
Construction Description:	Fiberglass
Tank ID:	12
Construction Category:	A
Construction Description:	Ball check valve
Tank ID:	12
Construction Category:	O
Construction Description:	Tight fill
Tank ID:	12
Construction Category:	M
Construction Description:	Spill containment bucket
Tank ID:	12
Construction Category:	P
Construction Description:	Level gauges/alarms
Tank ID:	12
Construction Category:	I
Construction Description:	Double wall
Tank ID:	7
Construction Category:	E
Construction Description:	Fiberglass
Tank ID:	7
Construction Category:	A
Construction Description:	Ball check valve
Tank ID:	7
Construction Category:	O
Construction Description:	Tight fill
Tank ID:	7
Construction Category:	M
Construction Description:	Spill containment bucket
Tank ID:	7
Construction Category:	P
Construction Description:	Level gauges/alarms
Tank ID:	7
Construction Category:	I

Map ID  
Direction  
Distance  
Elevation

MAP FINDINGS

Site

Database(s)

EDR ID Number  
EPA ID Number

**PILOT TRAVEL CENTER #424 (Continued)**

**U001361214**

Construction Description:	Double wall
Tank ID:	8
Construction Category:	E
Construction Description:	Fiberglass
Tank ID:	8
Construction Category:	A
Construction Description:	Ball check valve
Tank ID:	8
Construction Category:	O
Construction Description:	Tight fill
Tank ID:	8
Construction Category:	M
Construction Description:	Spill containment bucket
Tank ID:	8
Construction Category:	P
Construction Description:	Level gauges/alarms
Tank ID:	8
Construction Category:	I
Construction Description:	Double wall
Tank ID:	9
Construction Category:	E
Construction Description:	Fiberglass
Tank ID:	9
Construction Category:	A
Construction Description:	Ball check valve
Tank ID:	9
Construction Category:	O
Construction Description:	Tight fill
Tank ID:	9
Construction Category:	M
Construction Description:	Spill containment bucket
Tank ID:	9
Construction Category:	P
Construction Description:	Level gauges/alarms
Tank ID:	9
Construction Category:	I
Construction Description:	Double wall
Tank ID:	10
Construction Category:	E
Construction Description:	Fiberglass
Tank ID:	10
Construction Category:	A
Construction Description:	Ball check valve

Map ID  
Direction  
Distance  
Elevation

MAP FINDINGS

Site

Database(s)

EDR ID Number  
EPA ID Number

**PILOT TRAVEL CENTER #424 (Continued)**

**U001361214**

Tank ID:	10
Construction Category:	O
Construction Description:	Tight fill
Tank ID:	10
Construction Category:	M
Construction Description:	Spill containment bucket
Tank ID:	10
Construction Category:	P
Construction Description:	Level gauges/alarms
Tank ID:	13
Construction Category:	C
Construction Description:	Steel
Tank ID:	13
Construction Category:	I
Construction Description:	Double wall
Tank ID:	13
Construction Category:	M
Construction Description:	Spill containment bucket
Tank ID:	13
Construction Category:	N
Construction Description:	Flow shut-Off
Tank ID:	13
Construction Category:	O
Construction Description:	Tight fill
Tank ID:	13
Construction Category:	A
Construction Description:	Ball check valve
Piping:	
Tank ID:	7
Piping Category:	N
Piping Description:	Approved synthetic material
Tank ID:	7
Piping Category:	F
Piping Description:	Double wall
Tank ID:	7
Piping Category:	J
Piping Description:	Pressurized piping system
Tank ID:	8
Piping Category:	N
Piping Description:	Approved synthetic material
Tank ID:	8
Piping Category:	F
Piping Description:	Double wall

Map ID  
Direction  
Distance  
Elevation

MAP FINDINGS

Site

Database(s)

EDR ID Number  
EPA ID Number

**PILOT TRAVEL CENTER #424 (Continued)**

**U001361214**

Tank ID:	8
Piping Category:	J
Piping Description:	Pressurized piping system
Tank ID:	9
Piping Category:	N
Piping Description:	Approved synthetic material
Tank ID:	9
Piping Category:	F
Piping Description:	Double wall
Tank ID:	9
Piping Category:	J
Piping Description:	Pressurized piping system
Tank ID:	10
Piping Category:	N
Piping Description:	Approved synthetic material
Tank ID:	10
Piping Category:	F
Piping Description:	Double wall
Tank ID:	10
Piping Category:	J
Piping Description:	Pressurized piping system
Tank ID:	11
Piping Category:	N
Piping Description:	Approved synthetic material
Tank ID:	11
Piping Category:	F
Piping Description:	Double wall
Tank ID:	11
Piping Category:	J
Piping Description:	Pressurized piping system
Tank ID:	12
Piping Category:	N
Piping Description:	Approved synthetic material
Tank ID:	12
Piping Category:	F
Piping Description:	Double wall
Tank ID:	12
Piping Category:	J
Piping Description:	Pressurized piping system
Tank ID:	13
Piping Category:	C
Piping Description:	Fiberglass
Tank ID:	13

Map ID  
Direction  
Distance  
Elevation

MAP FINDINGS

Site

Database(s)

EDR ID Number  
EPA ID Number

PILOT TRAVEL CENTER #424 (Continued)

U001361214

Piping Category:	F
Piping Description:	Double wall
Tank ID:	13
Piping Category:	I
Piping Description:	Suction piping system
Tank ID:	9
Piping Category:	K
Piping Description:	Dispenser liners
Tank ID:	10
Piping Category:	K
Piping Description:	Dispenser liners
Tank ID:	7
Piping Category:	K
Piping Description:	Dispenser liners
Tank ID:	8
Piping Category:	K
Piping Description:	Dispenser liners
Tank ID:	11
Piping Category:	K
Piping Description:	Dispenser liners
Tank ID:	12
Piping Category:	K
Piping Description:	Dispenser liners
Tank ID:	13
Piping Category:	K
Piping Description:	Dispenser liners
Tank ID:	13
Piping Category:	N
Piping Description:	Approved synthetic material
Tank ID:	13
Piping Category:	J
Piping Description:	Pressurized piping system
Monitoring:	
Tank ID:	7
Petro Monitoring Category:	F
Monitoring Description:	Monitor dbl wall tank space
Tank ID:	7
Petro Monitoring Category:	K
Monitoring Description:	Monitor dbl wall pipe space
Tank ID:	8
Petro Monitoring Category:	F
Monitoring Description:	Monitor dbl wall tank space
Tank ID:	8

Map ID  
Direction  
Distance  
Elevation

MAP FINDINGS

Site

Database(s)

EDR ID Number  
EPA ID Number

**PILOT TRAVEL CENTER #424 (Continued)**

**U001361214**

Petro Monitoring Category:	K
Monitoring Description:	Monitor dbl wall pipe space
Tank ID:	9
Petro Monitoring Category:	F
Monitoring Description:	Monitor dbl wall tank space
Tank ID:	9
Petro Monitoring Category:	K
Monitoring Description:	Monitor dbl wall pipe space
Tank ID:	10
Petro Monitoring Category:	F
Monitoring Description:	Monitor dbl wall tank space
Tank ID:	10
Petro Monitoring Category:	K
Monitoring Description:	Monitor dbl wall pipe space
Tank ID:	11
Petro Monitoring Category:	F
Monitoring Description:	Monitor dbl wall tank space
Tank ID:	11
Petro Monitoring Category:	K
Monitoring Description:	Monitor dbl wall pipe space
Tank ID:	12
Petro Monitoring Category:	F
Monitoring Description:	Monitor dbl wall tank space
Tank ID:	12
Petro Monitoring Category:	K
Monitoring Description:	Monitor dbl wall pipe space
Tank ID:	7
Petro Monitoring Category:	H
Monitoring Description:	Mechanical line leak detector
Tank ID:	7
Petro Monitoring Category:	2
Monitoring Description:	Visual inspect pipe sumps
Tank ID:	8
Petro Monitoring Category:	H
Monitoring Description:	Mechanical line leak detector
Tank ID:	8
Petro Monitoring Category:	2
Monitoring Description:	Visual inspect pipe sumps
Tank ID:	9
Petro Monitoring Category:	2
Monitoring Description:	Visual inspect pipe sumps
Tank ID:	9
Petro Monitoring Category:	H



Map ID  
Direction  
Distance  
Elevation

MAP FINDINGS

Site

Database(s)

EDR ID Number  
EPA ID Number

**PILOT TRAVEL CENTER #424 (Continued)**

**U001361214**

Monitoring Description:	Mechanical line leak detector
Tank ID:	10
Petro Monitoring Category:	2
Monitoring Description:	Visual inspect pipe sumps
Tank ID:	10
Petro Monitoring Category:	H
Monitoring Description:	Mechanical line leak detector
Tank ID:	11
Petro Monitoring Category:	2
Monitoring Description:	Visual inspect pipe sumps
Tank ID:	11
Petro Monitoring Category:	H
Monitoring Description:	Mechanical line leak detector
Tank ID:	12
Petro Monitoring Category:	2
Monitoring Description:	Visual inspect pipe sumps
Tank ID:	12
Petro Monitoring Category:	H
Monitoring Description:	Mechanical line leak detector
Tank ID:	13
Petro Monitoring Category:	L
Monitoring Description:	Automatic tank gauging - USTs
Tank ID:	13
Petro Monitoring Category:	F
Monitoring Description:	Monitor dbl wall tank space
Tank ID:	13
Petro Monitoring Category:	H
Monitoring Description:	Mechanical line leak detector
Tank ID:	13
Petro Monitoring Category:	2
Monitoring Description:	Visual inspect pipe sumps
Tank ID:	13
Petro Monitoring Category:	4
Monitoring Description:	Visual inspect dispenser liners
Tank ID:	7
Petro Monitoring Category:	4
Monitoring Description:	Visual inspect dispenser liners
Tank ID:	8
Petro Monitoring Category:	4
Monitoring Description:	Visual inspect dispenser liners
Tank ID:	9
Petro Monitoring Category:	4
Monitoring Description:	Visual inspect dispenser liners

Map ID  
Direction  
Distance  
Elevation

MAP FINDINGS

Site

Database(s)

EDR ID Number  
EPA ID Number

**PILOT TRAVEL CENTER #424 (Continued)**

**U001361214**

Tank ID: 10  
Petro Monitoring Category: 4  
Monitoring Description: Visual inspect dispenser liners

Tank ID: 11  
Petro Monitoring Category: 4  
Monitoring Description: Visual inspect dispenser liners

Tank ID: 12  
Petro Monitoring Category: 4  
Monitoring Description: Visual inspect dispenser liners

Tank ID: 7  
Tank Capacity: 20000  
Tank Location: UNDERGROUND  
Tank Status: U  
Status Date: 08/01/1999  
Install Date: 7/1/1999  
Substance: B  
Content Description: Unleaded Gas  
Vessel Indicator: TANK  
DEP Contractor: P

Owner:  
Owner ID: 16997  
Owner Name: PILOT TRAVEL CENTERS LLC  
Owner Address: 5508 LONAS DR  
Owner Address 2: ATTN: JOEY CUPP (ENVIRON MGR)  
Owner City,State,Zip: Knoxville, TN 37909  
Owner Contact: JOEY CUPP-ENVIRO MGR | LISA JONES (AP)  
Owner Phone: 8655887488

Construction:  
Tank ID: 10  
Construction Category: I  
Construction Description: Double wall

Tank ID: 11  
Construction Category: E  
Construction Description: Fiberglass

Tank ID: 11  
Construction Category: A  
Construction Description: Ball check valve

Tank ID: 11  
Construction Category: O  
Construction Description: Tight fill

Tank ID: 11  
Construction Category: M  
Construction Description: Spill containment bucket

Tank ID: 11  
Construction Category: P  
Construction Description: Level gauges/alarms

Map ID  
Direction  
Distance  
Elevation

MAP FINDINGS

Site

Database(s)

EDR ID Number  
EPA ID Number

**PILOT TRAVEL CENTER #424 (Continued)**

**U001361214**

Tank ID:	11
Construction Category:	I
Construction Description:	Double wall
Tank ID:	12
Construction Category:	E
Construction Description:	Fiberglass
Tank ID:	12
Construction Category:	A
Construction Description:	Ball check valve
Tank ID:	12
Construction Category:	O
Construction Description:	Tight fill
Tank ID:	12
Construction Category:	M
Construction Description:	Spill containment bucket
Tank ID:	12
Construction Category:	P
Construction Description:	Level gauges/alarms
Tank ID:	12
Construction Category:	I
Construction Description:	Double wall
Tank ID:	7
Construction Category:	E
Construction Description:	Fiberglass
Tank ID:	7
Construction Category:	A
Construction Description:	Ball check valve
Tank ID:	7
Construction Category:	O
Construction Description:	Tight fill
Tank ID:	7
Construction Category:	M
Construction Description:	Spill containment bucket
Tank ID:	7
Construction Category:	P
Construction Description:	Level gauges/alarms
Tank ID:	7
Construction Category:	I
Construction Description:	Double wall
Tank ID:	8
Construction Category:	E
Construction Description:	Fiberglass
Tank ID:	8

Map ID  
Direction  
Distance  
Elevation

MAP FINDINGS

Site

Database(s)

EDR ID Number  
EPA ID Number

**PILOT TRAVEL CENTER #424 (Continued)**

**U001361214**

Construction Category:	A
Construction Description:	Ball check valve
Tank ID:	8
Construction Category:	O
Construction Description:	Tight fill
Tank ID:	8
Construction Category:	M
Construction Description:	Spill containment bucket
Tank ID:	8
Construction Category:	P
Construction Description:	Level gauges/alarms
Tank ID:	8
Construction Category:	I
Construction Description:	Double wall
Tank ID:	9
Construction Category:	E
Construction Description:	Fiberglass
Tank ID:	9
Construction Category:	A
Construction Description:	Ball check valve
Tank ID:	9
Construction Category:	O
Construction Description:	Tight fill
Tank ID:	9
Construction Category:	M
Construction Description:	Spill containment bucket
Tank ID:	9
Construction Category:	P
Construction Description:	Level gauges/alarms
Tank ID:	9
Construction Category:	I
Construction Description:	Double wall
Tank ID:	10
Construction Category:	E
Construction Description:	Fiberglass
Tank ID:	10
Construction Category:	A
Construction Description:	Ball check valve
Tank ID:	10
Construction Category:	O
Construction Description:	Tight fill
Tank ID:	10
Construction Category:	M

Map ID  
Direction  
Distance  
Elevation

MAP FINDINGS

Site

Database(s)

EDR ID Number  
EPA ID Number

PILOT TRAVEL CENTER #424 (Continued)

U001361214

Construction Description:	Spill containment bucket
Tank ID:	10
Construction Category:	P
Construction Description:	Level gauges/alarms
Tank ID:	13
Construction Category:	C
Construction Description:	Steel
Tank ID:	13
Construction Category:	I
Construction Description:	Double wall
Tank ID:	13
Construction Category:	M
Construction Description:	Spill containment bucket
Tank ID:	13
Construction Category:	N
Construction Description:	Flow shut-Off
Tank ID:	13
Construction Category:	O
Construction Description:	Tight fill
Tank ID:	13
Construction Category:	A
Construction Description:	Ball check valve
Piping:	
Tank ID:	7
Piping Category:	N
Piping Description:	Approved synthetic material
Tank ID:	7
Piping Category:	F
Piping Description:	Double wall
Tank ID:	7
Piping Category:	J
Piping Description:	Pressurized piping system
Tank ID:	8
Piping Category:	N
Piping Description:	Approved synthetic material
Tank ID:	8
Piping Category:	F
Piping Description:	Double wall
Tank ID:	8
Piping Category:	J
Piping Description:	Pressurized piping system
Tank ID:	9
Piping Category:	N

Map ID  
Direction  
Distance  
Elevation

MAP FINDINGS

Site

Database(s)

EDR ID Number  
EPA ID Number

**PILOT TRAVEL CENTER #424 (Continued)**

**U001361214**

Piping Description:	Approved synthetic material
Tank ID:	9
Piping Category:	F
Piping Description:	Double wall
Tank ID:	9
Piping Category:	J
Piping Description:	Pressurized piping system
Tank ID:	10
Piping Category:	N
Piping Description:	Approved synthetic material
Tank ID:	10
Piping Category:	F
Piping Description:	Double wall
Tank ID:	10
Piping Category:	J
Piping Description:	Pressurized piping system
Tank ID:	11
Piping Category:	N
Piping Description:	Approved synthetic material
Tank ID:	11
Piping Category:	F
Piping Description:	Double wall
Tank ID:	11
Piping Category:	J
Piping Description:	Pressurized piping system
Tank ID:	12
Piping Category:	N
Piping Description:	Approved synthetic material
Tank ID:	12
Piping Category:	F
Piping Description:	Double wall
Tank ID:	12
Piping Category:	J
Piping Description:	Pressurized piping system
Tank ID:	13
Piping Category:	C
Piping Description:	Fiberglass
Tank ID:	13
Piping Category:	F
Piping Description:	Double wall
Tank ID:	13
Piping Category:	I
Piping Description:	Suction piping system

Map ID  
Direction  
Distance  
Elevation

MAP FINDINGS

Site

Database(s)

EDR ID Number  
EPA ID Number

**PILOT TRAVEL CENTER #424 (Continued)**

**U001361214**

Tank ID:	9
Piping Category:	K
Piping Description:	Dispenser liners
Tank ID:	10
Piping Category:	K
Piping Description:	Dispenser liners
Tank ID:	7
Piping Category:	K
Piping Description:	Dispenser liners
Tank ID:	8
Piping Category:	K
Piping Description:	Dispenser liners
Tank ID:	11
Piping Category:	K
Piping Description:	Dispenser liners
Tank ID:	12
Piping Category:	K
Piping Description:	Dispenser liners
Tank ID:	13
Piping Category:	K
Piping Description:	Dispenser liners
Tank ID:	13
Piping Category:	N
Piping Description:	Approved synthetic material
Tank ID:	13
Piping Category:	J
Piping Description:	Pressurized piping system
Monitoring:	
Tank ID:	7
Petro Monitoring Category:	F
Monitoring Description:	Monitor dbl wall tank space
Tank ID:	7
Petro Monitoring Category:	K
Monitoring Description:	Monitor dbl wall pipe space
Tank ID:	8
Petro Monitoring Category:	F
Monitoring Description:	Monitor dbl wall tank space
Tank ID:	8
Petro Monitoring Category:	K
Monitoring Description:	Monitor dbl wall pipe space
Tank ID:	9
Petro Monitoring Category:	F
Monitoring Description:	Monitor dbl wall tank space

Map ID  
Direction  
Distance  
Elevation

MAP FINDINGS

Site

Database(s)

EDR ID Number  
EPA ID Number

**PILOT TRAVEL CENTER #424 (Continued)**

**U001361214**

Tank ID:	9
Petro Monitoring Category:	K
Monitoring Description:	Monitor dbl wall pipe space
Tank ID:	10
Petro Monitoring Category:	F
Monitoring Description:	Monitor dbl wall tank space
Tank ID:	10
Petro Monitoring Category:	K
Monitoring Description:	Monitor dbl wall pipe space
Tank ID:	11
Petro Monitoring Category:	F
Monitoring Description:	Monitor dbl wall tank space
Tank ID:	11
Petro Monitoring Category:	K
Monitoring Description:	Monitor dbl wall pipe space
Tank ID:	12
Petro Monitoring Category:	F
Monitoring Description:	Monitor dbl wall tank space
Tank ID:	12
Petro Monitoring Category:	K
Monitoring Description:	Monitor dbl wall pipe space
Tank ID:	7
Petro Monitoring Category:	H
Monitoring Description:	Mechanical line leak detector
Tank ID:	7
Petro Monitoring Category:	2
Monitoring Description:	Visual inspect pipe sumps
Tank ID:	8
Petro Monitoring Category:	H
Monitoring Description:	Mechanical line leak detector
Tank ID:	8
Petro Monitoring Category:	2
Monitoring Description:	Visual inspect pipe sumps
Tank ID:	9
Petro Monitoring Category:	2
Monitoring Description:	Visual inspect pipe sumps
Tank ID:	9
Petro Monitoring Category:	H
Monitoring Description:	Mechanical line leak detector
Tank ID:	10
Petro Monitoring Category:	2
Monitoring Description:	Visual inspect pipe sumps
Tank ID:	10



Map ID  
Direction  
Distance  
Elevation

MAP FINDINGS

Site

Database(s)

EDR ID Number  
EPA ID Number

**PILOT TRAVEL CENTER #424 (Continued)**

**U001361214**

Petro Monitoring Category:	H
Monitoring Description:	Mechanical line leak detector
Tank ID:	11
Petro Monitoring Category:	2
Monitoring Description:	Visual inspect pipe sumps
Tank ID:	11
Petro Monitoring Category:	H
Monitoring Description:	Mechanical line leak detector
Tank ID:	12
Petro Monitoring Category:	2
Monitoring Description:	Visual inspect pipe sumps
Tank ID:	12
Petro Monitoring Category:	H
Monitoring Description:	Mechanical line leak detector
Tank ID:	13
Petro Monitoring Category:	L
Monitoring Description:	Automatic tank gauging - USTs
Tank ID:	13
Petro Monitoring Category:	F
Monitoring Description:	Monitor dbl wall tank space
Tank ID:	13
Petro Monitoring Category:	H
Monitoring Description:	Mechanical line leak detector
Tank ID:	13
Petro Monitoring Category:	2
Monitoring Description:	Visual inspect pipe sumps
Tank ID:	13
Petro Monitoring Category:	4
Monitoring Description:	Visual inspect dispenser liners
Tank ID:	7
Petro Monitoring Category:	4
Monitoring Description:	Visual inspect dispenser liners
Tank ID:	8
Petro Monitoring Category:	4
Monitoring Description:	Visual inspect dispenser liners
Tank ID:	9
Petro Monitoring Category:	4
Monitoring Description:	Visual inspect dispenser liners
Tank ID:	10
Petro Monitoring Category:	4
Monitoring Description:	Visual inspect dispenser liners
Tank ID:	11
Petro Monitoring Category:	4

Map ID  
Direction  
Distance  
Elevation

MAP FINDINGS

Site

Database(s)

EDR ID Number  
EPA ID Number

**PILOT TRAVEL CENTER #424 (Continued)**

**U001361214**

Monitoring Description: Visual inspect dispenser liners

Tank ID: 12  
Petro Monitoring Category: 4  
Monitoring Description: Visual inspect dispenser liners

Tank ID: 8  
Tank Capacity: 20000  
Tank Location: UNDERGROUND  
Tank Status: U  
Status Date: 08/01/1999  
Install Date: 7/1/1999  
Substance: B  
Content Description: Unleaded Gas  
Vessel Indicator: TANK  
DEP Contractor: P

Owner:  
Owner ID: 16997  
Owner Name: PILOT TRAVEL CENTERS LLC  
Owner Address: 5508 LONAS DR  
Owner Address 2: ATTN: JOEY CUPP (ENVIRON MGR)  
Owner City,State,Zip: Knoxville, TN 37909  
Owner Contact: JOEY CUPP-ENVIRO MGR | LISA JONES (AP)  
Owner Phone: 8655887488

Construction:  
Tank ID: 10  
Construction Category: I  
Construction Description: Double wall

Tank ID: 11  
Construction Category: E  
Construction Description: Fiberglass

Tank ID: 11  
Construction Category: A  
Construction Description: Ball check valve

Tank ID: 11  
Construction Category: O  
Construction Description: Tight fill

Tank ID: 11  
Construction Category: M  
Construction Description: Spill containment bucket

Tank ID: 11  
Construction Category: P  
Construction Description: Level gauges/alarms

Tank ID: 11  
Construction Category: I  
Construction Description: Double wall

Tank ID: 12

Map ID  
Direction  
Distance  
Elevation

MAP FINDINGS

Site

Database(s)

EDR ID Number  
EPA ID Number

**PILOT TRAVEL CENTER #424 (Continued)**

**U001361214**

Construction Category:	E
Construction Description:	Fiberglass
Tank ID:	12
Construction Category:	A
Construction Description:	Ball check valve
Tank ID:	12
Construction Category:	O
Construction Description:	Tight fill
Tank ID:	12
Construction Category:	M
Construction Description:	Spill containment bucket
Tank ID:	12
Construction Category:	P
Construction Description:	Level gauges/alarms
Tank ID:	12
Construction Category:	I
Construction Description:	Double wall
Tank ID:	7
Construction Category:	E
Construction Description:	Fiberglass
Tank ID:	7
Construction Category:	A
Construction Description:	Ball check valve
Tank ID:	7
Construction Category:	O
Construction Description:	Tight fill
Tank ID:	7
Construction Category:	M
Construction Description:	Spill containment bucket
Tank ID:	7
Construction Category:	P
Construction Description:	Level gauges/alarms
Tank ID:	7
Construction Category:	I
Construction Description:	Double wall
Tank ID:	8
Construction Category:	E
Construction Description:	Fiberglass
Tank ID:	8
Construction Category:	A
Construction Description:	Ball check valve
Tank ID:	8
Construction Category:	O

Map ID  
Direction  
Distance  
Elevation

MAP FINDINGS

Site

Database(s)

EDR ID Number  
EPA ID Number

PILOT TRAVEL CENTER #424 (Continued)

U001361214

Construction Description:	Tight fill
Tank ID:	8
Construction Category:	M
Construction Description:	Spill containment bucket
Tank ID:	8
Construction Category:	P
Construction Description:	Level gauges/alarms
Tank ID:	8
Construction Category:	I
Construction Description:	Double wall
Tank ID:	9
Construction Category:	E
Construction Description:	Fiberglass
Tank ID:	9
Construction Category:	A
Construction Description:	Ball check valve
Tank ID:	9
Construction Category:	O
Construction Description:	Tight fill
Tank ID:	9
Construction Category:	M
Construction Description:	Spill containment bucket
Tank ID:	9
Construction Category:	P
Construction Description:	Level gauges/alarms
Tank ID:	9
Construction Category:	I
Construction Description:	Double wall
Tank ID:	10
Construction Category:	E
Construction Description:	Fiberglass
Tank ID:	10
Construction Category:	A
Construction Description:	Ball check valve
Tank ID:	10
Construction Category:	O
Construction Description:	Tight fill
Tank ID:	10
Construction Category:	M
Construction Description:	Spill containment bucket
Tank ID:	10
Construction Category:	P
Construction Description:	Level gauges/alarms

Map ID  
Direction  
Distance  
Elevation

MAP FINDINGS

Site

Database(s)

EDR ID Number  
EPA ID Number

**PILOT TRAVEL CENTER #424 (Continued)**

**U001361214**

Tank ID:	13
Construction Category:	C
Construction Description:	Steel
Tank ID:	13
Construction Category:	I
Construction Description:	Double wall
Tank ID:	13
Construction Category:	M
Construction Description:	Spill containment bucket
Tank ID:	13
Construction Category:	N
Construction Description:	Flow shut-Off
Tank ID:	13
Construction Category:	O
Construction Description:	Tight fill
Tank ID:	13
Construction Category:	A
Construction Description:	Ball check valve
Piping:	
Tank ID:	7
Piping Category:	N
Piping Description:	Approved synthetic material
Tank ID:	7
Piping Category:	F
Piping Description:	Double wall
Tank ID:	7
Piping Category:	J
Piping Description:	Pressurized piping system
Tank ID:	8
Piping Category:	N
Piping Description:	Approved synthetic material
Tank ID:	8
Piping Category:	F
Piping Description:	Double wall
Tank ID:	8
Piping Category:	J
Piping Description:	Pressurized piping system
Tank ID:	9
Piping Category:	N
Piping Description:	Approved synthetic material
Tank ID:	9
Piping Category:	F
Piping Description:	Double wall

Map ID  
Direction  
Distance  
Elevation

MAP FINDINGS

Site

Database(s)

EDR ID Number  
EPA ID Number

**PILOT TRAVEL CENTER #424 (Continued)**

**U001361214**

Tank ID:	9
Piping Category:	J
Piping Description:	Pressurized piping system
Tank ID:	10
Piping Category:	N
Piping Description:	Approved synthetic material
Tank ID:	10
Piping Category:	F
Piping Description:	Double wall
Tank ID:	10
Piping Category:	J
Piping Description:	Pressurized piping system
Tank ID:	11
Piping Category:	N
Piping Description:	Approved synthetic material
Tank ID:	11
Piping Category:	F
Piping Description:	Double wall
Tank ID:	11
Piping Category:	J
Piping Description:	Pressurized piping system
Tank ID:	12
Piping Category:	N
Piping Description:	Approved synthetic material
Tank ID:	12
Piping Category:	F
Piping Description:	Double wall
Tank ID:	12
Piping Category:	J
Piping Description:	Pressurized piping system
Tank ID:	13
Piping Category:	C
Piping Description:	Fiberglass
Tank ID:	13
Piping Category:	F
Piping Description:	Double wall
Tank ID:	13
Piping Category:	I
Piping Description:	Suction piping system
Tank ID:	9
Piping Category:	K
Piping Description:	Dispenser liners
Tank ID:	10

Map ID  
Direction  
Distance  
Elevation

MAP FINDINGS

Site

Database(s)

EDR ID Number  
EPA ID Number

**PILOT TRAVEL CENTER #424 (Continued)**

**U001361214**

Piping Category:	K
Piping Description:	Dispenser liners
Tank ID:	7
Piping Category:	K
Piping Description:	Dispenser liners
Tank ID:	8
Piping Category:	K
Piping Description:	Dispenser liners
Tank ID:	11
Piping Category:	K
Piping Description:	Dispenser liners
Tank ID:	12
Piping Category:	K
Piping Description:	Dispenser liners
Tank ID:	13
Piping Category:	K
Piping Description:	Dispenser liners
Tank ID:	13
Piping Category:	N
Piping Description:	Approved synthetic material
Tank ID:	13
Piping Category:	J
Piping Description:	Pressurized piping system
Monitoring:	
Tank ID:	7
Petro Monitoring Category:	F
Monitoring Description:	Monitor dbl wall tank space
Tank ID:	7
Petro Monitoring Category:	K
Monitoring Description:	Monitor dbl wall pipe space
Tank ID:	8
Petro Monitoring Category:	F
Monitoring Description:	Monitor dbl wall tank space
Tank ID:	8
Petro Monitoring Category:	K
Monitoring Description:	Monitor dbl wall pipe space
Tank ID:	9
Petro Monitoring Category:	F
Monitoring Description:	Monitor dbl wall tank space
Tank ID:	9
Petro Monitoring Category:	K
Monitoring Description:	Monitor dbl wall pipe space
Tank ID:	10

Map ID  
Direction  
Distance  
Elevation

MAP FINDINGS

Site

Database(s)

EDR ID Number  
EPA ID Number

**PILOT TRAVEL CENTER #424 (Continued)**

**U001361214**

Petro Monitoring Category:	F
Monitoring Description:	Monitor dbl wall tank space
Tank ID:	10
Petro Monitoring Category:	K
Monitoring Description:	Monitor dbl wall pipe space
Tank ID:	11
Petro Monitoring Category:	F
Monitoring Description:	Monitor dbl wall tank space
Tank ID:	11
Petro Monitoring Category:	K
Monitoring Description:	Monitor dbl wall pipe space
Tank ID:	12
Petro Monitoring Category:	F
Monitoring Description:	Monitor dbl wall tank space
Tank ID:	12
Petro Monitoring Category:	K
Monitoring Description:	Monitor dbl wall pipe space
Tank ID:	7
Petro Monitoring Category:	H
Monitoring Description:	Mechanical line leak detector
Tank ID:	7
Petro Monitoring Category:	2
Monitoring Description:	Visual inspect pipe sumps
Tank ID:	8
Petro Monitoring Category:	H
Monitoring Description:	Mechanical line leak detector
Tank ID:	8
Petro Monitoring Category:	2
Monitoring Description:	Visual inspect pipe sumps
Tank ID:	9
Petro Monitoring Category:	2
Monitoring Description:	Visual inspect pipe sumps
Tank ID:	9
Petro Monitoring Category:	H
Monitoring Description:	Mechanical line leak detector
Tank ID:	10
Petro Monitoring Category:	2
Monitoring Description:	Visual inspect pipe sumps
Tank ID:	10
Petro Monitoring Category:	H
Monitoring Description:	Mechanical line leak detector
Tank ID:	11
Petro Monitoring Category:	2



Map ID  
Direction  
Distance  
Elevation

MAP FINDINGS

Site

Database(s)

EDR ID Number  
EPA ID Number

**PILOT TRAVEL CENTER #424 (Continued)**

**U001361214**

Monitoring Description:	Visual inspect pipe sumps
Tank ID:	11
Petro Monitoring Category:	H
Monitoring Description:	Mechanical line leak detector
Tank ID:	12
Petro Monitoring Category:	2
Monitoring Description:	Visual inspect pipe sumps
Tank ID:	12
Petro Monitoring Category:	H
Monitoring Description:	Mechanical line leak detector
Tank ID:	13
Petro Monitoring Category:	L
Monitoring Description:	Automatic tank gauging - USTs
Tank ID:	13
Petro Monitoring Category:	F
Monitoring Description:	Monitor dbl wall tank space
Tank ID:	13
Petro Monitoring Category:	H
Monitoring Description:	Mechanical line leak detector
Tank ID:	13
Petro Monitoring Category:	2
Monitoring Description:	Visual inspect pipe sumps
Tank ID:	13
Petro Monitoring Category:	4
Monitoring Description:	Visual inspect dispenser liners
Tank ID:	7
Petro Monitoring Category:	4
Monitoring Description:	Visual inspect dispenser liners
Tank ID:	8
Petro Monitoring Category:	4
Monitoring Description:	Visual inspect dispenser liners
Tank ID:	9
Petro Monitoring Category:	4
Monitoring Description:	Visual inspect dispenser liners
Tank ID:	10
Petro Monitoring Category:	4
Monitoring Description:	Visual inspect dispenser liners
Tank ID:	11
Petro Monitoring Category:	4
Monitoring Description:	Visual inspect dispenser liners
Tank ID:	12
Petro Monitoring Category:	4
Monitoring Description:	Visual inspect dispenser liners

Map ID  
Direction  
Distance  
Elevation

MAP FINDINGS

Site

Database(s)

EDR ID Number  
EPA ID Number

**PILOT TRAVEL CENTER #424 (Continued)**

**U001361214**

Tank ID: 9  
Tank Capacity: 20000  
Tank Location: UNDERGROUND  
Tank Status: U  
Status Date: 08/01/1999  
Install Date: 7/1/1999  
Substance: B  
Content Description: Unleaded Gas  
Vessel Indicator: TANK  
DEP Contractor: P

Owner:  
Owner ID: 16997  
Owner Name: PILOT TRAVEL CENTERS LLC  
Owner Address: 5508 LONAS DR  
Owner Address 2: ATTN: JOEY CUPP (ENVIRON MGR)  
Owner City,State,Zip: Knoxville, TN 37909  
Owner Contact: JOEY CUPP-ENVIRO MGR | LISA JONES (AP)  
Owner Phone: 8655887488

Construction:

Tank ID: 10  
Construction Category: I  
Construction Description: Double wall

Tank ID: 11  
Construction Category: E  
Construction Description: Fiberglass

Tank ID: 11  
Construction Category: A  
Construction Description: Ball check valve

Tank ID: 11  
Construction Category: O  
Construction Description: Tight fill

Tank ID: 11  
Construction Category: M  
Construction Description: Spill containment bucket

Tank ID: 11  
Construction Category: P  
Construction Description: Level gauges/alarms

Tank ID: 11  
Construction Category: I  
Construction Description: Double wall

Tank ID: 12  
Construction Category: E  
Construction Description: Fiberglass

Tank ID: 12  
Construction Category: A  
Construction Description: Ball check valve

Map ID  
Direction  
Distance  
Elevation

MAP FINDINGS

Site

Database(s)

EDR ID Number  
EPA ID Number

**PILOT TRAVEL CENTER #424 (Continued)**

**U001361214**

Tank ID:	12
Construction Category:	O
Construction Description:	Tight fill
Tank ID:	12
Construction Category:	M
Construction Description:	Spill containment bucket
Tank ID:	12
Construction Category:	P
Construction Description:	Level gauges/alarms
Tank ID:	12
Construction Category:	I
Construction Description:	Double wall
Tank ID:	7
Construction Category:	E
Construction Description:	Fiberglass
Tank ID:	7
Construction Category:	A
Construction Description:	Ball check valve
Tank ID:	7
Construction Category:	O
Construction Description:	Tight fill
Tank ID:	7
Construction Category:	M
Construction Description:	Spill containment bucket
Tank ID:	7
Construction Category:	P
Construction Description:	Level gauges/alarms
Tank ID:	7
Construction Category:	I
Construction Description:	Double wall
Tank ID:	8
Construction Category:	E
Construction Description:	Fiberglass
Tank ID:	8
Construction Category:	A
Construction Description:	Ball check valve
Tank ID:	8
Construction Category:	O
Construction Description:	Tight fill
Tank ID:	8
Construction Category:	M
Construction Description:	Spill containment bucket
Tank ID:	8

Map ID  
Direction  
Distance  
Elevation

MAP FINDINGS

Site

Database(s)

EDR ID Number  
EPA ID Number

**PILOT TRAVEL CENTER #424 (Continued)**

**U001361214**

Construction Category:	P
Construction Description:	Level gauges/alarms
Tank ID:	8
Construction Category:	I
Construction Description:	Double wall
Tank ID:	9
Construction Category:	E
Construction Description:	Fiberglass
Tank ID:	9
Construction Category:	A
Construction Description:	Ball check valve
Tank ID:	9
Construction Category:	O
Construction Description:	Tight fill
Tank ID:	9
Construction Category:	M
Construction Description:	Spill containment bucket
Tank ID:	9
Construction Category:	P
Construction Description:	Level gauges/alarms
Tank ID:	9
Construction Category:	I
Construction Description:	Double wall
Tank ID:	10
Construction Category:	E
Construction Description:	Fiberglass
Tank ID:	10
Construction Category:	A
Construction Description:	Ball check valve
Tank ID:	10
Construction Category:	O
Construction Description:	Tight fill
Tank ID:	10
Construction Category:	M
Construction Description:	Spill containment bucket
Tank ID:	10
Construction Category:	P
Construction Description:	Level gauges/alarms
Tank ID:	13
Construction Category:	C
Construction Description:	Steel
Tank ID:	13
Construction Category:	I

Map ID  
Direction  
Distance  
Elevation

MAP FINDINGS

Site

Database(s)

EDR ID Number  
EPA ID Number

**PILOT TRAVEL CENTER #424 (Continued)**

**U001361214**

Construction Description:	Double wall
Tank ID:	13
Construction Category:	M
Construction Description:	Spill containment bucket
Tank ID:	13
Construction Category:	N
Construction Description:	Flow shut-Off
Tank ID:	13
Construction Category:	O
Construction Description:	Tight fill
Tank ID:	13
Construction Category:	A
Construction Description:	Ball check valve
Piping:	
Tank ID:	7
Piping Category:	N
Piping Description:	Approved synthetic material
Tank ID:	7
Piping Category:	F
Piping Description:	Double wall
Tank ID:	7
Piping Category:	J
Piping Description:	Pressurized piping system
Tank ID:	8
Piping Category:	N
Piping Description:	Approved synthetic material
Tank ID:	8
Piping Category:	F
Piping Description:	Double wall
Tank ID:	8
Piping Category:	J
Piping Description:	Pressurized piping system
Tank ID:	9
Piping Category:	N
Piping Description:	Approved synthetic material
Tank ID:	9
Piping Category:	F
Piping Description:	Double wall
Tank ID:	9
Piping Category:	J
Piping Description:	Pressurized piping system
Tank ID:	10
Piping Category:	N

Map ID  
Direction  
Distance  
Elevation

MAP FINDINGS

Site

Database(s)

EDR ID Number  
EPA ID Number

**PILOT TRAVEL CENTER #424 (Continued)**

**U001361214**

Piping Description:	Approved synthetic material
Tank ID:	10
Piping Category:	F
Piping Description:	Double wall
Tank ID:	10
Piping Category:	J
Piping Description:	Pressurized piping system
Tank ID:	11
Piping Category:	N
Piping Description:	Approved synthetic material
Tank ID:	11
Piping Category:	F
Piping Description:	Double wall
Tank ID:	11
Piping Category:	J
Piping Description:	Pressurized piping system
Tank ID:	12
Piping Category:	N
Piping Description:	Approved synthetic material
Tank ID:	12
Piping Category:	F
Piping Description:	Double wall
Tank ID:	12
Piping Category:	J
Piping Description:	Pressurized piping system
Tank ID:	13
Piping Category:	C
Piping Description:	Fiberglass
Tank ID:	13
Piping Category:	F
Piping Description:	Double wall
Tank ID:	13
Piping Category:	I
Piping Description:	Suction piping system
Tank ID:	9
Piping Category:	K
Piping Description:	Dispenser liners
Tank ID:	10
Piping Category:	K
Piping Description:	Dispenser liners
Tank ID:	7
Piping Category:	K
Piping Description:	Dispenser liners

Map ID  
Direction  
Distance  
Elevation

MAP FINDINGS

Site

Database(s)

EDR ID Number  
EPA ID Number

**PILOT TRAVEL CENTER #424 (Continued)**

**U001361214**

Tank ID:	8
Piping Category:	K
Piping Description:	Dispenser liners
Tank ID:	11
Piping Category:	K
Piping Description:	Dispenser liners
Tank ID:	12
Piping Category:	K
Piping Description:	Dispenser liners
Tank ID:	13
Piping Category:	K
Piping Description:	Dispenser liners
Tank ID:	13
Piping Category:	N
Piping Description:	Approved synthetic material
Tank ID:	13
Piping Category:	J
Piping Description:	Pressurized piping system
Monitoring:	
Tank ID:	7
Petro Monitoring Category:	F
Monitoring Description:	Monitor dbl wall tank space
Tank ID:	7
Petro Monitoring Category:	K
Monitoring Description:	Monitor dbl wall pipe space
Tank ID:	8
Petro Monitoring Category:	F
Monitoring Description:	Monitor dbl wall tank space
Tank ID:	8
Petro Monitoring Category:	K
Monitoring Description:	Monitor dbl wall pipe space
Tank ID:	9
Petro Monitoring Category:	F
Monitoring Description:	Monitor dbl wall tank space
Tank ID:	9
Petro Monitoring Category:	K
Monitoring Description:	Monitor dbl wall pipe space
Tank ID:	10
Petro Monitoring Category:	F
Monitoring Description:	Monitor dbl wall tank space
Tank ID:	10
Petro Monitoring Category:	K
Monitoring Description:	Monitor dbl wall pipe space

Map ID  
Direction  
Distance  
Elevation

MAP FINDINGS

Site

Database(s)

EDR ID Number  
EPA ID Number

**PILOT TRAVEL CENTER #424 (Continued)**

**U001361214**

Tank ID:	11
Petro Monitoring Category:	F
Monitoring Description:	Monitor dbl wall tank space
Tank ID:	11
Petro Monitoring Category:	K
Monitoring Description:	Monitor dbl wall pipe space
Tank ID:	12
Petro Monitoring Category:	F
Monitoring Description:	Monitor dbl wall tank space
Tank ID:	12
Petro Monitoring Category:	K
Monitoring Description:	Monitor dbl wall pipe space
Tank ID:	7
Petro Monitoring Category:	H
Monitoring Description:	Mechanical line leak detector
Tank ID:	7
Petro Monitoring Category:	2
Monitoring Description:	Visual inspect pipe sumps
Tank ID:	8
Petro Monitoring Category:	H
Monitoring Description:	Mechanical line leak detector
Tank ID:	8
Petro Monitoring Category:	2
Monitoring Description:	Visual inspect pipe sumps
Tank ID:	9
Petro Monitoring Category:	2
Monitoring Description:	Visual inspect pipe sumps
Tank ID:	9
Petro Monitoring Category:	H
Monitoring Description:	Mechanical line leak detector
Tank ID:	10
Petro Monitoring Category:	2
Monitoring Description:	Visual inspect pipe sumps
Tank ID:	10
Petro Monitoring Category:	H
Monitoring Description:	Mechanical line leak detector
Tank ID:	11
Petro Monitoring Category:	2
Monitoring Description:	Visual inspect pipe sumps
Tank ID:	11
Petro Monitoring Category:	H
Monitoring Description:	Mechanical line leak detector
Tank ID:	12



Map ID  
Direction  
Distance  
Elevation

MAP FINDINGS

Site

Database(s)

EDR ID Number  
EPA ID Number

**PILOT TRAVEL CENTER #424 (Continued)**

**U001361214**

Petro Monitoring Category:	2
Monitoring Description:	Visual inspect pipe sumps
Tank ID:	12
Petro Monitoring Category:	H
Monitoring Description:	Mechanical line leak detector
Tank ID:	13
Petro Monitoring Category:	L
Monitoring Description:	Automatic tank gauging - USTs
Tank ID:	13
Petro Monitoring Category:	F
Monitoring Description:	Monitor dbl wall tank space
Tank ID:	13
Petro Monitoring Category:	H
Monitoring Description:	Mechanical line leak detector
Tank ID:	13
Petro Monitoring Category:	2
Monitoring Description:	Visual inspect pipe sumps
Tank ID:	13
Petro Monitoring Category:	4
Monitoring Description:	Visual inspect dispenser liners
Tank ID:	7
Petro Monitoring Category:	4
Monitoring Description:	Visual inspect dispenser liners
Tank ID:	8
Petro Monitoring Category:	4
Monitoring Description:	Visual inspect dispenser liners
Tank ID:	9
Petro Monitoring Category:	4
Monitoring Description:	Visual inspect dispenser liners
Tank ID:	10
Petro Monitoring Category:	4
Monitoring Description:	Visual inspect dispenser liners
Tank ID:	11
Petro Monitoring Category:	4
Monitoring Description:	Visual inspect dispenser liners
Tank ID:	12
Petro Monitoring Category:	4
Monitoring Description:	Visual inspect dispenser liners
Tank ID:	10
Tank Capacity:	20000
Tank Location:	UNDERGROUND
Tank Status:	U
Status Date:	08/01/1999

Map ID  
Direction  
Distance  
Elevation

MAP FINDINGS

Site

Database(s)

EDR ID Number  
EPA ID Number

**PILOT TRAVEL CENTER #424 (Continued)**

**U001361214**

Install Date: 7/1/1999  
Substance: D  
Content Description: Vehicular Diesel  
Vessel Indicator: TANK  
DEP Contractor: P  
Owner:  
Owner ID: 16997  
Owner Name: PILOT TRAVEL CENTERS LLC  
Owner Address: 5508 LONAS DR  
Owner Address 2: ATTN: JOEY CUPP (ENVIRON MGR)  
Owner City,State,Zip: Knoxville, TN 37909  
Owner Contact: JOEY CUPP-ENVIRO MGR | LISA JONES (AP)  
Owner Phone: 8655887488

Construction:

Tank ID: 10  
Construction Category: I  
Construction Description: Double wall

Tank ID: 11  
Construction Category: E  
Construction Description: Fiberglass

Tank ID: 11  
Construction Category: A  
Construction Description: Ball check valve

Tank ID: 11  
Construction Category: O  
Construction Description: Tight fill

Tank ID: 11  
Construction Category: M  
Construction Description: Spill containment bucket

Tank ID: 11  
Construction Category: P  
Construction Description: Level gauges/alarms

Tank ID: 11  
Construction Category: I  
Construction Description: Double wall

Tank ID: 12  
Construction Category: E  
Construction Description: Fiberglass

Tank ID: 12  
Construction Category: A  
Construction Description: Ball check valve

Tank ID: 12  
Construction Category: O  
Construction Description: Tight fill

Tank ID: 12

Map ID  
Direction  
Distance  
Elevation

MAP FINDINGS

Site

Database(s)

EDR ID Number  
EPA ID Number

**PILOT TRAVEL CENTER #424 (Continued)**

**U001361214**

Construction Category:	M
Construction Description:	Spill containment bucket
Tank ID:	12
Construction Category:	P
Construction Description:	Level gauges/alarms
Tank ID:	12
Construction Category:	I
Construction Description:	Double wall
Tank ID:	7
Construction Category:	E
Construction Description:	Fiberglass
Tank ID:	7
Construction Category:	A
Construction Description:	Ball check valve
Tank ID:	7
Construction Category:	O
Construction Description:	Tight fill
Tank ID:	7
Construction Category:	M
Construction Description:	Spill containment bucket
Tank ID:	7
Construction Category:	P
Construction Description:	Level gauges/alarms
Tank ID:	7
Construction Category:	I
Construction Description:	Double wall
Tank ID:	8
Construction Category:	E
Construction Description:	Fiberglass
Tank ID:	8
Construction Category:	A
Construction Description:	Ball check valve
Tank ID:	8
Construction Category:	O
Construction Description:	Tight fill
Tank ID:	8
Construction Category:	M
Construction Description:	Spill containment bucket
Tank ID:	8
Construction Category:	P
Construction Description:	Level gauges/alarms
Tank ID:	8
Construction Category:	I

Map ID  
Direction  
Distance  
Elevation

MAP FINDINGS

Site

Database(s)

EDR ID Number  
EPA ID Number

**PILOT TRAVEL CENTER #424 (Continued)**

**U001361214**

Construction Description:	Double wall
Tank ID:	9
Construction Category:	E
Construction Description:	Fiberglass
Tank ID:	9
Construction Category:	A
Construction Description:	Ball check valve
Tank ID:	9
Construction Category:	O
Construction Description:	Tight fill
Tank ID:	9
Construction Category:	M
Construction Description:	Spill containment bucket
Tank ID:	9
Construction Category:	P
Construction Description:	Level gauges/alarms
Tank ID:	9
Construction Category:	I
Construction Description:	Double wall
Tank ID:	10
Construction Category:	E
Construction Description:	Fiberglass
Tank ID:	10
Construction Category:	A
Construction Description:	Ball check valve
Tank ID:	10
Construction Category:	O
Construction Description:	Tight fill
Tank ID:	10
Construction Category:	M
Construction Description:	Spill containment bucket
Tank ID:	10
Construction Category:	P
Construction Description:	Level gauges/alarms
Tank ID:	13
Construction Category:	C
Construction Description:	Steel
Tank ID:	13
Construction Category:	I
Construction Description:	Double wall
Tank ID:	13
Construction Category:	M
Construction Description:	Spill containment bucket

Map ID  
Direction  
Distance  
Elevation

MAP FINDINGS

Site

Database(s)

EDR ID Number  
EPA ID Number

**PILOT TRAVEL CENTER #424 (Continued)**

**U001361214**

Tank ID:	13
Construction Category:	N
Construction Description:	Flow shut-Off
Tank ID:	13
Construction Category:	O
Construction Description:	Tight fill
Tank ID:	13
Construction Category:	A
Construction Description:	Ball check valve
Piping:	
Tank ID:	7
Piping Category:	N
Piping Description:	Approved synthetic material
Tank ID:	7
Piping Category:	F
Piping Description:	Double wall
Tank ID:	7
Piping Category:	J
Piping Description:	Pressurized piping system
Tank ID:	8
Piping Category:	N
Piping Description:	Approved synthetic material
Tank ID:	8
Piping Category:	F
Piping Description:	Double wall
Tank ID:	8
Piping Category:	J
Piping Description:	Pressurized piping system
Tank ID:	9
Piping Category:	N
Piping Description:	Approved synthetic material
Tank ID:	9
Piping Category:	F
Piping Description:	Double wall
Tank ID:	9
Piping Category:	J
Piping Description:	Pressurized piping system
Tank ID:	10
Piping Category:	N
Piping Description:	Approved synthetic material
Tank ID:	10
Piping Category:	F
Piping Description:	Double wall

Map ID  
Direction  
Distance  
Elevation

MAP FINDINGS

Site

Database(s)

EDR ID Number  
EPA ID Number

**PILOT TRAVEL CENTER #424 (Continued)**

**U001361214**

Tank ID:	10
Piping Category:	J
Piping Description:	Pressurized piping system
Tank ID:	11
Piping Category:	N
Piping Description:	Approved synthetic material
Tank ID:	11
Piping Category:	F
Piping Description:	Double wall
Tank ID:	11
Piping Category:	J
Piping Description:	Pressurized piping system
Tank ID:	12
Piping Category:	N
Piping Description:	Approved synthetic material
Tank ID:	12
Piping Category:	F
Piping Description:	Double wall
Tank ID:	12
Piping Category:	J
Piping Description:	Pressurized piping system
Tank ID:	13
Piping Category:	C
Piping Description:	Fiberglass
Tank ID:	13
Piping Category:	F
Piping Description:	Double wall
Tank ID:	13
Piping Category:	I
Piping Description:	Suction piping system
Tank ID:	9
Piping Category:	K
Piping Description:	Dispenser liners
Tank ID:	10
Piping Category:	K
Piping Description:	Dispenser liners
Tank ID:	7
Piping Category:	K
Piping Description:	Dispenser liners
Tank ID:	8
Piping Category:	K
Piping Description:	Dispenser liners
Tank ID:	11

Map ID  
Direction  
Distance  
Elevation

MAP FINDINGS

Site

Database(s)

EDR ID Number  
EPA ID Number

**PILOT TRAVEL CENTER #424 (Continued)**

**U001361214**

Piping Category:	K
Piping Description:	Dispenser liners
Tank ID:	12
Piping Category:	K
Piping Description:	Dispenser liners
Tank ID:	13
Piping Category:	K
Piping Description:	Dispenser liners
Tank ID:	13
Piping Category:	N
Piping Description:	Approved synthetic material
Tank ID:	13
Piping Category:	J
Piping Description:	Pressurized piping system
Monitoring:	
Tank ID:	7
Petro Monitoring Category:	F
Monitoring Description:	Monitor dbl wall tank space
Tank ID:	7
Petro Monitoring Category:	K
Monitoring Description:	Monitor dbl wall pipe space
Tank ID:	8
Petro Monitoring Category:	F
Monitoring Description:	Monitor dbl wall tank space
Tank ID:	8
Petro Monitoring Category:	K
Monitoring Description:	Monitor dbl wall pipe space
Tank ID:	9
Petro Monitoring Category:	F
Monitoring Description:	Monitor dbl wall tank space
Tank ID:	9
Petro Monitoring Category:	K
Monitoring Description:	Monitor dbl wall pipe space
Tank ID:	10
Petro Monitoring Category:	F
Monitoring Description:	Monitor dbl wall tank space
Tank ID:	10
Petro Monitoring Category:	K
Monitoring Description:	Monitor dbl wall pipe space
Tank ID:	11
Petro Monitoring Category:	F
Monitoring Description:	Monitor dbl wall tank space
Tank ID:	11

Map ID  
Direction  
Distance  
Elevation

MAP FINDINGS

Site

Database(s)

EDR ID Number  
EPA ID Number

**PILOT TRAVEL CENTER #424 (Continued)**

**U001361214**

Petro Monitoring Category:	K
Monitoring Description:	Monitor dbl wall pipe space
Tank ID:	12
Petro Monitoring Category:	F
Monitoring Description:	Monitor dbl wall tank space
Tank ID:	12
Petro Monitoring Category:	K
Monitoring Description:	Monitor dbl wall pipe space
Tank ID:	7
Petro Monitoring Category:	H
Monitoring Description:	Mechanical line leak detector
Tank ID:	7
Petro Monitoring Category:	2
Monitoring Description:	Visual inspect pipe sumps
Tank ID:	8
Petro Monitoring Category:	H
Monitoring Description:	Mechanical line leak detector
Tank ID:	8
Petro Monitoring Category:	2
Monitoring Description:	Visual inspect pipe sumps
Tank ID:	9
Petro Monitoring Category:	2
Monitoring Description:	Visual inspect pipe sumps
Tank ID:	9
Petro Monitoring Category:	H
Monitoring Description:	Mechanical line leak detector
Tank ID:	10
Petro Monitoring Category:	2
Monitoring Description:	Visual inspect pipe sumps
Tank ID:	10
Petro Monitoring Category:	H
Monitoring Description:	Mechanical line leak detector
Tank ID:	11
Petro Monitoring Category:	2
Monitoring Description:	Visual inspect pipe sumps
Tank ID:	11
Petro Monitoring Category:	H
Monitoring Description:	Mechanical line leak detector
Tank ID:	12
Petro Monitoring Category:	2
Monitoring Description:	Visual inspect pipe sumps
Tank ID:	12
Petro Monitoring Category:	H



Map ID  
Direction  
Distance  
Elevation

MAP FINDINGS

Site

Database(s)

EDR ID Number  
EPA ID Number

**PILOT TRAVEL CENTER #424 (Continued)**

**U001361214**

Monitoring Description:	Mechanical line leak detector
Tank ID:	13
Petro Monitoring Category:	L
Monitoring Description:	Automatic tank gauging - USTs
Tank ID:	13
Petro Monitoring Category:	F
Monitoring Description:	Monitor dbl wall tank space
Tank ID:	13
Petro Monitoring Category:	H
Monitoring Description:	Mechanical line leak detector
Tank ID:	13
Petro Monitoring Category:	2
Monitoring Description:	Visual inspect pipe sumps
Tank ID:	13
Petro Monitoring Category:	4
Monitoring Description:	Visual inspect dispenser liners
Tank ID:	7
Petro Monitoring Category:	4
Monitoring Description:	Visual inspect dispenser liners
Tank ID:	8
Petro Monitoring Category:	4
Monitoring Description:	Visual inspect dispenser liners
Tank ID:	9
Petro Monitoring Category:	4
Monitoring Description:	Visual inspect dispenser liners
Tank ID:	10
Petro Monitoring Category:	4
Monitoring Description:	Visual inspect dispenser liners
Tank ID:	11
Petro Monitoring Category:	4
Monitoring Description:	Visual inspect dispenser liners
Tank ID:	12
Petro Monitoring Category:	4
Monitoring Description:	Visual inspect dispenser liners
Tank ID:	11
Tank Capacity:	20000
Tank Location:	UNDERGROUND
Tank Status:	U
Status Date:	08/01/1999
Install Date:	8/1/1999
Substance:	D
Content Description:	Vehicular Diesel
Vessel Indicator:	TANK
DEP Contractor:	P

Map ID  
Direction  
Distance  
Elevation

MAP FINDINGS

Site

Database(s)

EDR ID Number  
EPA ID Number

**PILOT TRAVEL CENTER #424 (Continued)**

**U001361214**

Owner:

Owner ID: 16997  
Owner Name: PILOT TRAVEL CENTERS LLC  
Owner Address: 5508 LONAS DR  
Owner Address 2: ATTN: JOEY CUPP (ENVIRON MGR)  
Owner City,State,Zip: Knoxville, TN 37909  
Owner Contact: JOEY CUPP-ENVIRO MGR | LISA JONES (AP)  
Owner Phone: 8655887488

Construction:

Tank ID: 10  
Construction Category: I  
Construction Description: Double wall

Tank ID: 11  
Construction Category: E  
Construction Description: Fiberglass

Tank ID: 11  
Construction Category: A  
Construction Description: Ball check valve

Tank ID: 11  
Construction Category: O  
Construction Description: Tight fill

Tank ID: 11  
Construction Category: M  
Construction Description: Spill containment bucket

Tank ID: 11  
Construction Category: P  
Construction Description: Level gauges/alarms

Tank ID: 11  
Construction Category: I  
Construction Description: Double wall

Tank ID: 12  
Construction Category: E  
Construction Description: Fiberglass

Tank ID: 12  
Construction Category: A  
Construction Description: Ball check valve

Tank ID: 12  
Construction Category: O  
Construction Description: Tight fill

Tank ID: 12  
Construction Category: M  
Construction Description: Spill containment bucket

Tank ID: 12  
Construction Category: P

Map ID  
Direction  
Distance  
Elevation

MAP FINDINGS

Site

Database(s)

EDR ID Number  
EPA ID Number

**PILOT TRAVEL CENTER #424 (Continued)**

**U001361214**

Construction Description:	Level gauges/alarms
Tank ID:	12
Construction Category:	I
Construction Description:	Double wall
Tank ID:	7
Construction Category:	E
Construction Description:	Fiberglass
Tank ID:	7
Construction Category:	A
Construction Description:	Ball check valve
Tank ID:	7
Construction Category:	O
Construction Description:	Tight fill
Tank ID:	7
Construction Category:	M
Construction Description:	Spill containment bucket
Tank ID:	7
Construction Category:	P
Construction Description:	Level gauges/alarms
Tank ID:	7
Construction Category:	I
Construction Description:	Double wall
Tank ID:	8
Construction Category:	E
Construction Description:	Fiberglass
Tank ID:	8
Construction Category:	A
Construction Description:	Ball check valve
Tank ID:	8
Construction Category:	O
Construction Description:	Tight fill
Tank ID:	8
Construction Category:	M
Construction Description:	Spill containment bucket
Tank ID:	8
Construction Category:	P
Construction Description:	Level gauges/alarms
Tank ID:	8
Construction Category:	I
Construction Description:	Double wall
Tank ID:	9
Construction Category:	E
Construction Description:	Fiberglass

Map ID  
Direction  
Distance  
Elevation

MAP FINDINGS

Site

Database(s)

EDR ID Number  
EPA ID Number

**PILOT TRAVEL CENTER #424 (Continued)**

**U001361214**

Tank ID:	9
Construction Category:	A
Construction Description:	Ball check valve
Tank ID:	9
Construction Category:	O
Construction Description:	Tight fill
Tank ID:	9
Construction Category:	M
Construction Description:	Spill containment bucket
Tank ID:	9
Construction Category:	P
Construction Description:	Level gauges/alarms
Tank ID:	9
Construction Category:	I
Construction Description:	Double wall
Tank ID:	10
Construction Category:	E
Construction Description:	Fiberglass
Tank ID:	10
Construction Category:	A
Construction Description:	Ball check valve
Tank ID:	10
Construction Category:	O
Construction Description:	Tight fill
Tank ID:	10
Construction Category:	M
Construction Description:	Spill containment bucket
Tank ID:	10
Construction Category:	P
Construction Description:	Level gauges/alarms
Tank ID:	13
Construction Category:	C
Construction Description:	Steel
Tank ID:	13
Construction Category:	I
Construction Description:	Double wall
Tank ID:	13
Construction Category:	M
Construction Description:	Spill containment bucket
Tank ID:	13
Construction Category:	N
Construction Description:	Flow shut-Off
Tank ID:	13

Map ID  
Direction  
Distance  
Elevation

MAP FINDINGS

Site

Database(s)

EDR ID Number  
EPA ID Number

**PILOT TRAVEL CENTER #424 (Continued)**

**U001361214**

Construction Category: O  
Construction Description: Tight fill

Tank ID: 13  
Construction Category: A  
Construction Description: Ball check valve

Piping:

Tank ID: 7  
Piping Category: N  
Piping Description: Approved synthetic material

Tank ID: 7  
Piping Category: F  
Piping Description: Double wall

Tank ID: 7  
Piping Category: J  
Piping Description: Pressurized piping system

Tank ID: 8  
Piping Category: N  
Piping Description: Approved synthetic material

Tank ID: 8  
Piping Category: F  
Piping Description: Double wall

Tank ID: 8  
Piping Category: J  
Piping Description: Pressurized piping system

Tank ID: 9  
Piping Category: N  
Piping Description: Approved synthetic material

Tank ID: 9  
Piping Category: F  
Piping Description: Double wall

Tank ID: 9  
Piping Category: J  
Piping Description: Pressurized piping system

Tank ID: 10  
Piping Category: N  
Piping Description: Approved synthetic material

Tank ID: 10  
Piping Category: F  
Piping Description: Double wall

Tank ID: 10  
Piping Category: J  
Piping Description: Pressurized piping system

Tank ID: 11

Map ID  
Direction  
Distance  
Elevation

MAP FINDINGS

Site

Database(s)

EDR ID Number  
EPA ID Number

PILOT TRAVEL CENTER #424 (Continued)

U001361214

Piping Category:	N
Piping Description:	Approved synthetic material
Tank ID:	11
Piping Category:	F
Piping Description:	Double wall
Tank ID:	11
Piping Category:	J
Piping Description:	Pressurized piping system
Tank ID:	12
Piping Category:	N
Piping Description:	Approved synthetic material
Tank ID:	12
Piping Category:	F
Piping Description:	Double wall
Tank ID:	12
Piping Category:	J
Piping Description:	Pressurized piping system
Tank ID:	13
Piping Category:	C
Piping Description:	Fiberglass
Tank ID:	13
Piping Category:	F
Piping Description:	Double wall
Tank ID:	13
Piping Category:	I
Piping Description:	Suction piping system
Tank ID:	9
Piping Category:	K
Piping Description:	Dispenser liners
Tank ID:	10
Piping Category:	K
Piping Description:	Dispenser liners
Tank ID:	7
Piping Category:	K
Piping Description:	Dispenser liners
Tank ID:	8
Piping Category:	K
Piping Description:	Dispenser liners
Tank ID:	11
Piping Category:	K
Piping Description:	Dispenser liners
Tank ID:	12
Piping Category:	K

Map ID  
Direction  
Distance  
Elevation

MAP FINDINGS

Site

Database(s)

EDR ID Number  
EPA ID Number

**PILOT TRAVEL CENTER #424 (Continued)**

**U001361214**

Piping Description:	Dispenser liners
Tank ID:	13
Piping Category:	K
Piping Description:	Dispenser liners
Tank ID:	13
Piping Category:	N
Piping Description:	Approved synthetic material
Tank ID:	13
Piping Category:	J
Piping Description:	Pressurized piping system
Monitoring:	
Tank ID:	7
Petro Monitoring Category:	F
Monitoring Description:	Monitor dbl wall tank space
Tank ID:	7
Petro Monitoring Category:	K
Monitoring Description:	Monitor dbl wall pipe space
Tank ID:	8
Petro Monitoring Category:	F
Monitoring Description:	Monitor dbl wall tank space
Tank ID:	8
Petro Monitoring Category:	K
Monitoring Description:	Monitor dbl wall pipe space
Tank ID:	9
Petro Monitoring Category:	F
Monitoring Description:	Monitor dbl wall tank space
Tank ID:	9
Petro Monitoring Category:	K
Monitoring Description:	Monitor dbl wall pipe space
Tank ID:	10
Petro Monitoring Category:	F
Monitoring Description:	Monitor dbl wall tank space
Tank ID:	10
Petro Monitoring Category:	K
Monitoring Description:	Monitor dbl wall pipe space
Tank ID:	11
Petro Monitoring Category:	F
Monitoring Description:	Monitor dbl wall tank space
Tank ID:	11
Petro Monitoring Category:	K
Monitoring Description:	Monitor dbl wall pipe space
Tank ID:	12
Petro Monitoring Category:	F

Map ID  
Direction  
Distance  
Elevation

MAP FINDINGS

Site

Database(s)

EDR ID Number  
EPA ID Number

**PILOT TRAVEL CENTER #424 (Continued)**

**U001361214**

Monitoring Description:	Monitor dbl wall tank space
Tank ID:	12
Petro Monitoring Category:	K
Monitoring Description:	Monitor dbl wall pipe space
Tank ID:	7
Petro Monitoring Category:	H
Monitoring Description:	Mechanical line leak detector
Tank ID:	7
Petro Monitoring Category:	2
Monitoring Description:	Visual inspect pipe sumps
Tank ID:	8
Petro Monitoring Category:	H
Monitoring Description:	Mechanical line leak detector
Tank ID:	8
Petro Monitoring Category:	2
Monitoring Description:	Visual inspect pipe sumps
Tank ID:	9
Petro Monitoring Category:	2
Monitoring Description:	Visual inspect pipe sumps
Tank ID:	9
Petro Monitoring Category:	H
Monitoring Description:	Mechanical line leak detector
Tank ID:	10
Petro Monitoring Category:	2
Monitoring Description:	Visual inspect pipe sumps
Tank ID:	10
Petro Monitoring Category:	H
Monitoring Description:	Mechanical line leak detector
Tank ID:	11
Petro Monitoring Category:	2
Monitoring Description:	Visual inspect pipe sumps
Tank ID:	11
Petro Monitoring Category:	H
Monitoring Description:	Mechanical line leak detector
Tank ID:	12
Petro Monitoring Category:	2
Monitoring Description:	Visual inspect pipe sumps
Tank ID:	12
Petro Monitoring Category:	H
Monitoring Description:	Mechanical line leak detector
Tank ID:	13
Petro Monitoring Category:	L
Monitoring Description:	Automatic tank gauging - USTs



Map ID  
Direction  
Distance  
Elevation

MAP FINDINGS

Site

Database(s)

EDR ID Number  
EPA ID Number

**PILOT TRAVEL CENTER #424 (Continued)**

**U001361214**

Tank ID:	13
Petro Monitoring Category:	F
Monitoring Description:	Monitor dbl wall tank space
Tank ID:	13
Petro Monitoring Category:	H
Monitoring Description:	Mechanical line leak detector
Tank ID:	13
Petro Monitoring Category:	2
Monitoring Description:	Visual inspect pipe sumps
Tank ID:	13
Petro Monitoring Category:	4
Monitoring Description:	Visual inspect dispenser liners
Tank ID:	7
Petro Monitoring Category:	4
Monitoring Description:	Visual inspect dispenser liners
Tank ID:	8
Petro Monitoring Category:	4
Monitoring Description:	Visual inspect dispenser liners
Tank ID:	9
Petro Monitoring Category:	4
Monitoring Description:	Visual inspect dispenser liners
Tank ID:	10
Petro Monitoring Category:	4
Monitoring Description:	Visual inspect dispenser liners
Tank ID:	11
Petro Monitoring Category:	4
Monitoring Description:	Visual inspect dispenser liners
Tank ID:	12
Petro Monitoring Category:	4
Monitoring Description:	Visual inspect dispenser liners
Tank ID:	12
Tank Capacity:	20000
Tank Location:	UNDERGROUND
Tank Status:	U
Status Date:	08/01/1999
Install Date:	8/1/1999
Substance:	D
Content Description:	Vehicular Diesel
Vessel Indicator:	TANK
DEP Contractor:	P
Owner:	
Owner ID:	16997
Owner Name:	PILOT TRAVEL CENTERS LLC
Owner Address:	5508 LONAS DR
Owner Address 2:	ATTN: JOEY CUPP (ENVIRON MGR)
Owner City,State,Zip:	Knoxville, TN 37909

Map ID  
Direction  
Distance  
Elevation

MAP FINDINGS

Site

Database(s)

EDR ID Number  
EPA ID Number

**PILOT TRAVEL CENTER #424 (Continued)**

**U001361214**

Owner Contact: JOEY CUPP-ENVIRO MGR | LISA JONES (AP)  
Owner Phone: 8655887488

Construction:

Tank ID: 10  
Construction Category: I  
Construction Description: Double wall

Tank ID: 11  
Construction Category: E  
Construction Description: Fiberglass

Tank ID: 11  
Construction Category: A  
Construction Description: Ball check valve

Tank ID: 11  
Construction Category: O  
Construction Description: Tight fill

Tank ID: 11  
Construction Category: M  
Construction Description: Spill containment bucket

Tank ID: 11  
Construction Category: P  
Construction Description: Level gauges/alarms

Tank ID: 11  
Construction Category: I  
Construction Description: Double wall

Tank ID: 12  
Construction Category: E  
Construction Description: Fiberglass

Tank ID: 12  
Construction Category: A  
Construction Description: Ball check valve

Tank ID: 12  
Construction Category: O  
Construction Description: Tight fill

Tank ID: 12  
Construction Category: M  
Construction Description: Spill containment bucket

Tank ID: 12  
Construction Category: P  
Construction Description: Level gauges/alarms

Tank ID: 12  
Construction Category: I  
Construction Description: Double wall

Tank ID: 7

Map ID  
Direction  
Distance  
Elevation

MAP FINDINGS

Site

Database(s)

EDR ID Number  
EPA ID Number

**PILOT TRAVEL CENTER #424 (Continued)**

**U001361214**

Construction Category:	E
Construction Description:	Fiberglass
Tank ID:	7
Construction Category:	A
Construction Description:	Ball check valve
Tank ID:	7
Construction Category:	O
Construction Description:	Tight fill
Tank ID:	7
Construction Category:	M
Construction Description:	Spill containment bucket
Tank ID:	7
Construction Category:	P
Construction Description:	Level gauges/alarms
Tank ID:	7
Construction Category:	I
Construction Description:	Double wall
Tank ID:	8
Construction Category:	E
Construction Description:	Fiberglass
Tank ID:	8
Construction Category:	A
Construction Description:	Ball check valve
Tank ID:	8
Construction Category:	O
Construction Description:	Tight fill
Tank ID:	8
Construction Category:	M
Construction Description:	Spill containment bucket
Tank ID:	8
Construction Category:	P
Construction Description:	Level gauges/alarms
Tank ID:	8
Construction Category:	I
Construction Description:	Double wall
Tank ID:	9
Construction Category:	E
Construction Description:	Fiberglass
Tank ID:	9
Construction Category:	A
Construction Description:	Ball check valve
Tank ID:	9
Construction Category:	O

Map ID  
Direction  
Distance  
Elevation

MAP FINDINGS

Site

Database(s)

EDR ID Number  
EPA ID Number

**PILOT TRAVEL CENTER #424 (Continued)**

**U001361214**

Construction Description:	Tight fill
Tank ID:	9
Construction Category:	M
Construction Description:	Spill containment bucket
Tank ID:	9
Construction Category:	P
Construction Description:	Level gauges/alarms
Tank ID:	9
Construction Category:	I
Construction Description:	Double wall
Tank ID:	10
Construction Category:	E
Construction Description:	Fiberglass
Tank ID:	10
Construction Category:	A
Construction Description:	Ball check valve
Tank ID:	10
Construction Category:	O
Construction Description:	Tight fill
Tank ID:	10
Construction Category:	M
Construction Description:	Spill containment bucket
Tank ID:	10
Construction Category:	P
Construction Description:	Level gauges/alarms
Tank ID:	13
Construction Category:	C
Construction Description:	Steel
Tank ID:	13
Construction Category:	I
Construction Description:	Double wall
Tank ID:	13
Construction Category:	M
Construction Description:	Spill containment bucket
Tank ID:	13
Construction Category:	N
Construction Description:	Flow shut-Off
Tank ID:	13
Construction Category:	O
Construction Description:	Tight fill
Tank ID:	13
Construction Category:	A
Construction Description:	Ball check valve

Map ID  
Direction  
Distance  
Elevation

MAP FINDINGS

Site

Database(s)

EDR ID Number  
EPA ID Number

PILOT TRAVEL CENTER #424 (Continued)

U001361214

Piping:  
Tank ID: 7  
Piping Category: N  
Piping Description: Approved synthetic material

Tank ID: 7  
Piping Category: F  
Piping Description: Double wall

Tank ID: 7  
Piping Category: J  
Piping Description: Pressurized piping system

Tank ID: 8  
Piping Category: N  
Piping Description: Approved synthetic material

Tank ID: 8  
Piping Category: F  
Piping Description: Double wall

Tank ID: 8  
Piping Category: J  
Piping Description: Pressurized piping system

Tank ID: 9  
Piping Category: N  
Piping Description: Approved synthetic material

Tank ID: 9  
Piping Category: F  
Piping Description: Double wall

Tank ID: 9  
Piping Category: J  
Piping Description: Pressurized piping system

Tank ID: 10  
Piping Category: N  
Piping Description: Approved synthetic material

Tank ID: 10  
Piping Category: F  
Piping Description: Double wall

Tank ID: 10  
Piping Category: J  
Piping Description: Pressurized piping system

Tank ID: 11  
Piping Category: N  
Piping Description: Approved synthetic material

Tank ID: 11  
Piping Category: F  
Piping Description: Double wall

Map ID  
Direction  
Distance  
Elevation

MAP FINDINGS

Site

Database(s)

EDR ID Number  
EPA ID Number

**PILOT TRAVEL CENTER #424 (Continued)**

**U001361214**

Tank ID:	11
Piping Category:	J
Piping Description:	Pressurized piping system
Tank ID:	12
Piping Category:	N
Piping Description:	Approved synthetic material
Tank ID:	12
Piping Category:	F
Piping Description:	Double wall
Tank ID:	12
Piping Category:	J
Piping Description:	Pressurized piping system
Tank ID:	13
Piping Category:	C
Piping Description:	Fiberglass
Tank ID:	13
Piping Category:	F
Piping Description:	Double wall
Tank ID:	13
Piping Category:	I
Piping Description:	Suction piping system
Tank ID:	9
Piping Category:	K
Piping Description:	Dispenser liners
Tank ID:	10
Piping Category:	K
Piping Description:	Dispenser liners
Tank ID:	7
Piping Category:	K
Piping Description:	Dispenser liners
Tank ID:	8
Piping Category:	K
Piping Description:	Dispenser liners
Tank ID:	11
Piping Category:	K
Piping Description:	Dispenser liners
Tank ID:	12
Piping Category:	K
Piping Description:	Dispenser liners
Tank ID:	13
Piping Category:	K
Piping Description:	Dispenser liners
Tank ID:	13

Map ID  
Direction  
Distance  
Elevation

MAP FINDINGS

Site

Database(s)

EDR ID Number  
EPA ID Number

**PILOT TRAVEL CENTER #424 (Continued)**

**U001361214**

Piping Category: N  
Piping Description: Approved synthetic material

Tank ID: 13  
Piping Category: J  
Piping Description: Pressurized piping system

Monitoring:  
Tank ID: 7  
Petro Monitoring Category: F  
Monitoring Description: Monitor dbl wall tank space

Tank ID: 7  
Petro Monitoring Category: K  
Monitoring Description: Monitor dbl wall pipe space

Tank ID: 8  
Petro Monitoring Category: F  
Monitoring Description: Monitor dbl wall tank space

Tank ID: 8  
Petro Monitoring Category: K  
Monitoring Description: Monitor dbl wall pipe space

Tank ID: 9  
Petro Monitoring Category: F  
Monitoring Description: Monitor dbl wall tank space

Tank ID: 9  
Petro Monitoring Category: K  
Monitoring Description: Monitor dbl wall pipe space

Tank ID: 10  
Petro Monitoring Category: F  
Monitoring Description: Monitor dbl wall tank space

Tank ID: 10  
Petro Monitoring Category: K  
Monitoring Description: Monitor dbl wall pipe space

Tank ID: 11  
Petro Monitoring Category: F  
Monitoring Description: Monitor dbl wall tank space

Tank ID: 11  
Petro Monitoring Category: K  
Monitoring Description: Monitor dbl wall pipe space

Tank ID: 12  
Petro Monitoring Category: F  
Monitoring Description: Monitor dbl wall tank space

Tank ID: 12  
Petro Monitoring Category: K  
Monitoring Description: Monitor dbl wall pipe space

Tank ID: 7

Map ID  
Direction  
Distance  
Elevation

MAP FINDINGS

Site

Database(s)

EDR ID Number  
EPA ID Number

**PILOT TRAVEL CENTER #424 (Continued)**

**U001361214**

Petro Monitoring Category:	H
Monitoring Description:	Mechanical line leak detector
Tank ID:	7
Petro Monitoring Category:	2
Monitoring Description:	Visual inspect pipe sumps
Tank ID:	8
Petro Monitoring Category:	H
Monitoring Description:	Mechanical line leak detector
Tank ID:	8
Petro Monitoring Category:	2
Monitoring Description:	Visual inspect pipe sumps
Tank ID:	9
Petro Monitoring Category:	2
Monitoring Description:	Visual inspect pipe sumps
Tank ID:	9
Petro Monitoring Category:	H
Monitoring Description:	Mechanical line leak detector
Tank ID:	10
Petro Monitoring Category:	2
Monitoring Description:	Visual inspect pipe sumps
Tank ID:	10
Petro Monitoring Category:	H
Monitoring Description:	Mechanical line leak detector
Tank ID:	11
Petro Monitoring Category:	2
Monitoring Description:	Visual inspect pipe sumps
Tank ID:	11
Petro Monitoring Category:	H
Monitoring Description:	Mechanical line leak detector
Tank ID:	12
Petro Monitoring Category:	2
Monitoring Description:	Visual inspect pipe sumps
Tank ID:	12
Petro Monitoring Category:	H
Monitoring Description:	Mechanical line leak detector
Tank ID:	13
Petro Monitoring Category:	L
Monitoring Description:	Automatic tank gauging - USTs
Tank ID:	13
Petro Monitoring Category:	F
Monitoring Description:	Monitor dbl wall tank space
Tank ID:	13
Petro Monitoring Category:	H



Map ID  
Direction  
Distance  
Elevation

MAP FINDINGS

Site

Database(s)

EDR ID Number  
EPA ID Number

**PILOT TRAVEL CENTER #424 (Continued)**

**U001361214**

Monitoring Description:	Mechanical line leak detector
Tank ID:	13
Petro Monitoring Category:	2
Monitoring Description:	Visual inspect pipe sumps
Tank ID:	13
Petro Monitoring Category:	4
Monitoring Description:	Visual inspect dispenser liners
Tank ID:	7
Petro Monitoring Category:	4
Monitoring Description:	Visual inspect dispenser liners
Tank ID:	8
Petro Monitoring Category:	4
Monitoring Description:	Visual inspect dispenser liners
Tank ID:	9
Petro Monitoring Category:	4
Monitoring Description:	Visual inspect dispenser liners
Tank ID:	10
Petro Monitoring Category:	4
Monitoring Description:	Visual inspect dispenser liners
Tank ID:	11
Petro Monitoring Category:	4
Monitoring Description:	Visual inspect dispenser liners
Tank ID:	12
Petro Monitoring Category:	4
Monitoring Description:	Visual inspect dispenser liners
Tank ID:	1
Tank Capacity:	10000
Tank Location:	UNDERGROUND
Tank Status:	B
Status Date:	03/01/1999
Install Date:	7/1/1975
Substance:	B
Content Description:	Unleaded Gas
Vessel Indicator:	TANK
DEP Contractor:	P
Owner:	
Owner ID:	16997
Owner Name:	PILOT TRAVEL CENTERS LLC
Owner Address:	5508 LONAS DR
Owner Address 2:	ATTN: JOEY CUPP (ENVIRON MGR)
Owner City,State,Zip:	Knoxville, TN 37909
Owner Contact:	JOEY CUPP-ENVIRO MGR   LISA JONES (AP)
Owner Phone:	8655887488
Construction:	
Tank ID:	10

Map ID  
Direction  
Distance  
Elevation

MAP FINDINGS

Site

Database(s)

EDR ID Number  
EPA ID Number

**PILOT TRAVEL CENTER #424 (Continued)**

**U001361214**

Construction Category:	I
Construction Description:	Double wall
Tank ID:	11
Construction Category:	E
Construction Description:	Fiberglass
Tank ID:	11
Construction Category:	A
Construction Description:	Ball check valve
Tank ID:	11
Construction Category:	O
Construction Description:	Tight fill
Tank ID:	11
Construction Category:	M
Construction Description:	Spill containment bucket
Tank ID:	11
Construction Category:	P
Construction Description:	Level gauges/alarms
Tank ID:	11
Construction Category:	I
Construction Description:	Double wall
Tank ID:	12
Construction Category:	E
Construction Description:	Fiberglass
Tank ID:	12
Construction Category:	A
Construction Description:	Ball check valve
Tank ID:	12
Construction Category:	O
Construction Description:	Tight fill
Tank ID:	12
Construction Category:	M
Construction Description:	Spill containment bucket
Tank ID:	12
Construction Category:	P
Construction Description:	Level gauges/alarms
Tank ID:	12
Construction Category:	I
Construction Description:	Double wall
Tank ID:	7
Construction Category:	E
Construction Description:	Fiberglass
Tank ID:	7
Construction Category:	A

Map ID  
Direction  
Distance  
Elevation

MAP FINDINGS

Site

Database(s)

EDR ID Number  
EPA ID Number

PILOT TRAVEL CENTER #424 (Continued)

U001361214

Construction Description:	Ball check valve
Tank ID:	7
Construction Category:	O
Construction Description:	Tight fill
Tank ID:	7
Construction Category:	M
Construction Description:	Spill containment bucket
Tank ID:	7
Construction Category:	P
Construction Description:	Level gauges/alarms
Tank ID:	7
Construction Category:	I
Construction Description:	Double wall
Tank ID:	8
Construction Category:	E
Construction Description:	Fiberglass
Tank ID:	8
Construction Category:	A
Construction Description:	Ball check valve
Tank ID:	8
Construction Category:	O
Construction Description:	Tight fill
Tank ID:	8
Construction Category:	M
Construction Description:	Spill containment bucket
Tank ID:	8
Construction Category:	P
Construction Description:	Level gauges/alarms
Tank ID:	8
Construction Category:	I
Construction Description:	Double wall
Tank ID:	9
Construction Category:	E
Construction Description:	Fiberglass
Tank ID:	9
Construction Category:	A
Construction Description:	Ball check valve
Tank ID:	9
Construction Category:	O
Construction Description:	Tight fill
Tank ID:	9
Construction Category:	M
Construction Description:	Spill containment bucket

Map ID  
Direction  
Distance  
Elevation

MAP FINDINGS

Site

Database(s)

EDR ID Number  
EPA ID Number

**PILOT TRAVEL CENTER #424 (Continued)**

**U001361214**

Tank ID:	9
Construction Category:	P
Construction Description:	Level gauges/alarms
Tank ID:	9
Construction Category:	I
Construction Description:	Double wall
Tank ID:	10
Construction Category:	E
Construction Description:	Fiberglass
Tank ID:	10
Construction Category:	A
Construction Description:	Ball check valve
Tank ID:	10
Construction Category:	O
Construction Description:	Tight fill
Tank ID:	10
Construction Category:	M
Construction Description:	Spill containment bucket
Tank ID:	10
Construction Category:	P
Construction Description:	Level gauges/alarms
Tank ID:	13
Construction Category:	C
Construction Description:	Steel
Tank ID:	13
Construction Category:	I
Construction Description:	Double wall
Tank ID:	13
Construction Category:	M
Construction Description:	Spill containment bucket
Tank ID:	13
Construction Category:	N
Construction Description:	Flow shut-Off
Tank ID:	13
Construction Category:	O
Construction Description:	Tight fill
Tank ID:	13
Construction Category:	A
Construction Description:	Ball check valve
Piping:	
Tank ID:	7
Piping Category:	N
Piping Description:	Approved synthetic material

Map ID  
Direction  
Distance  
Elevation

MAP FINDINGS

Site

Database(s)

EDR ID Number  
EPA ID Number

**PILOT TRAVEL CENTER #424 (Continued)**

**U001361214**

Tank ID:	7
Piping Category:	F
Piping Description:	Double wall
Tank ID:	7
Piping Category:	J
Piping Description:	Pressurized piping system
Tank ID:	8
Piping Category:	N
Piping Description:	Approved synthetic material
Tank ID:	8
Piping Category:	F
Piping Description:	Double wall
Tank ID:	8
Piping Category:	J
Piping Description:	Pressurized piping system
Tank ID:	9
Piping Category:	N
Piping Description:	Approved synthetic material
Tank ID:	9
Piping Category:	F
Piping Description:	Double wall
Tank ID:	9
Piping Category:	J
Piping Description:	Pressurized piping system
Tank ID:	10
Piping Category:	N
Piping Description:	Approved synthetic material
Tank ID:	10
Piping Category:	F
Piping Description:	Double wall
Tank ID:	10
Piping Category:	J
Piping Description:	Pressurized piping system
Tank ID:	11
Piping Category:	N
Piping Description:	Approved synthetic material
Tank ID:	11
Piping Category:	F
Piping Description:	Double wall
Tank ID:	11
Piping Category:	J
Piping Description:	Pressurized piping system
Tank ID:	12

Map ID  
Direction  
Distance  
Elevation

MAP FINDINGS

Site

Database(s)

EDR ID Number  
EPA ID Number

PILOT TRAVEL CENTER #424 (Continued)

U001361214

Piping Category:	N
Piping Description:	Approved synthetic material
Tank ID:	12
Piping Category:	F
Piping Description:	Double wall
Tank ID:	12
Piping Category:	J
Piping Description:	Pressurized piping system
Tank ID:	13
Piping Category:	C
Piping Description:	Fiberglass
Tank ID:	13
Piping Category:	F
Piping Description:	Double wall
Tank ID:	13
Piping Category:	I
Piping Description:	Suction piping system
Tank ID:	9
Piping Category:	K
Piping Description:	Dispenser liners
Tank ID:	10
Piping Category:	K
Piping Description:	Dispenser liners
Tank ID:	7
Piping Category:	K
Piping Description:	Dispenser liners
Tank ID:	8
Piping Category:	K
Piping Description:	Dispenser liners
Tank ID:	11
Piping Category:	K
Piping Description:	Dispenser liners
Tank ID:	12
Piping Category:	K
Piping Description:	Dispenser liners
Tank ID:	13
Piping Category:	K
Piping Description:	Dispenser liners
Tank ID:	13
Piping Category:	N
Piping Description:	Approved synthetic material
Tank ID:	13
Piping Category:	J

Map ID  
Direction  
Distance  
Elevation

MAP FINDINGS

Site

Database(s)

EDR ID Number  
EPA ID Number

**PILOT TRAVEL CENTER #424 (Continued)**

**U001361214**

Piping Description:	Pressurized piping system
Monitoring:	
Tank ID:	7
Petro Monitoring Category:	F
Monitoring Description:	Monitor dbl wall tank space
Tank ID:	7
Petro Monitoring Category:	K
Monitoring Description:	Monitor dbl wall pipe space
Tank ID:	8
Petro Monitoring Category:	F
Monitoring Description:	Monitor dbl wall tank space
Tank ID:	8
Petro Monitoring Category:	K
Monitoring Description:	Monitor dbl wall pipe space
Tank ID:	9
Petro Monitoring Category:	F
Monitoring Description:	Monitor dbl wall tank space
Tank ID:	9
Petro Monitoring Category:	K
Monitoring Description:	Monitor dbl wall pipe space
Tank ID:	10
Petro Monitoring Category:	F
Monitoring Description:	Monitor dbl wall tank space
Tank ID:	10
Petro Monitoring Category:	K
Monitoring Description:	Monitor dbl wall pipe space
Tank ID:	11
Petro Monitoring Category:	F
Monitoring Description:	Monitor dbl wall tank space
Tank ID:	11
Petro Monitoring Category:	K
Monitoring Description:	Monitor dbl wall pipe space
Tank ID:	12
Petro Monitoring Category:	F
Monitoring Description:	Monitor dbl wall tank space
Tank ID:	12
Petro Monitoring Category:	K
Monitoring Description:	Monitor dbl wall pipe space
Tank ID:	7
Petro Monitoring Category:	H
Monitoring Description:	Mechanical line leak detector
Tank ID:	7
Petro Monitoring Category:	2

Map ID  
Direction  
Distance  
Elevation

MAP FINDINGS

Site

Database(s)

EDR ID Number  
EPA ID Number

**PILOT TRAVEL CENTER #424 (Continued)**

**U001361214**

Monitoring Description:	Visual inspect pipe sumps
Tank ID:	8
Petro Monitoring Category:	H
Monitoring Description:	Mechanical line leak detector
Tank ID:	8
Petro Monitoring Category:	2
Monitoring Description:	Visual inspect pipe sumps
Tank ID:	9
Petro Monitoring Category:	2
Monitoring Description:	Visual inspect pipe sumps
Tank ID:	9
Petro Monitoring Category:	H
Monitoring Description:	Mechanical line leak detector
Tank ID:	10
Petro Monitoring Category:	2
Monitoring Description:	Visual inspect pipe sumps
Tank ID:	10
Petro Monitoring Category:	H
Monitoring Description:	Mechanical line leak detector
Tank ID:	11
Petro Monitoring Category:	2
Monitoring Description:	Visual inspect pipe sumps
Tank ID:	11
Petro Monitoring Category:	H
Monitoring Description:	Mechanical line leak detector
Tank ID:	12
Petro Monitoring Category:	2
Monitoring Description:	Visual inspect pipe sumps
Tank ID:	12
Petro Monitoring Category:	H
Monitoring Description:	Mechanical line leak detector
Tank ID:	13
Petro Monitoring Category:	L
Monitoring Description:	Automatic tank gauging - USTs
Tank ID:	13
Petro Monitoring Category:	F
Monitoring Description:	Monitor dbl wall tank space
Tank ID:	13
Petro Monitoring Category:	H
Monitoring Description:	Mechanical line leak detector
Tank ID:	13
Petro Monitoring Category:	2
Monitoring Description:	Visual inspect pipe sumps



Map ID  
Direction  
Distance  
Elevation

MAP FINDINGS

Site

Database(s)

EDR ID Number  
EPA ID Number

**PILOT TRAVEL CENTER #424 (Continued)**

**U001361214**

Tank ID:	13
Petro Monitoring Category:	4
Monitoring Description:	Visual inspect dispenser liners
Tank ID:	7
Petro Monitoring Category:	4
Monitoring Description:	Visual inspect dispenser liners
Tank ID:	8
Petro Monitoring Category:	4
Monitoring Description:	Visual inspect dispenser liners
Tank ID:	9
Petro Monitoring Category:	4
Monitoring Description:	Visual inspect dispenser liners
Tank ID:	10
Petro Monitoring Category:	4
Monitoring Description:	Visual inspect dispenser liners
Tank ID:	11
Petro Monitoring Category:	4
Monitoring Description:	Visual inspect dispenser liners
Tank ID:	12
Petro Monitoring Category:	4
Monitoring Description:	Visual inspect dispenser liners
Tank ID:	2
Tank Capacity:	10000
Tank Location:	UNDERGROUND
Tank Status:	B
Status Date:	03/01/1999
Install Date:	7/1/1975
Substance:	B
Content Description:	Unleaded Gas
Vessel Indicator:	TANK
DEP Contractor:	P
Owner:	
Owner ID:	16997
Owner Name:	PILOT TRAVEL CENTERS LLC
Owner Address:	5508 LONAS DR
Owner Address 2:	ATTN: JOEY CUPP (ENVIRON MGR)
Owner City,State,Zip:	Knoxville, TN 37909
Owner Contact:	JOEY CUPP-ENVIRO MGR   LISA JONES (AP)
Owner Phone:	8655887488
Construction:	
Tank ID:	10
Construction Category:	I
Construction Description:	Double wall
Tank ID:	11
Construction Category:	E
Construction Description:	Fiberglass

Map ID  
Direction  
Distance  
Elevation

MAP FINDINGS

Site

Database(s)

EDR ID Number  
EPA ID Number

**PILOT TRAVEL CENTER #424 (Continued)**

**U001361214**

Tank ID:	11
Construction Category:	A
Construction Description:	Ball check valve
Tank ID:	11
Construction Category:	O
Construction Description:	Tight fill
Tank ID:	11
Construction Category:	M
Construction Description:	Spill containment bucket
Tank ID:	11
Construction Category:	P
Construction Description:	Level gauges/alarms
Tank ID:	11
Construction Category:	I
Construction Description:	Double wall
Tank ID:	12
Construction Category:	E
Construction Description:	Fiberglass
Tank ID:	12
Construction Category:	A
Construction Description:	Ball check valve
Tank ID:	12
Construction Category:	O
Construction Description:	Tight fill
Tank ID:	12
Construction Category:	M
Construction Description:	Spill containment bucket
Tank ID:	12
Construction Category:	P
Construction Description:	Level gauges/alarms
Tank ID:	12
Construction Category:	I
Construction Description:	Double wall
Tank ID:	7
Construction Category:	E
Construction Description:	Fiberglass
Tank ID:	7
Construction Category:	A
Construction Description:	Ball check valve
Tank ID:	7
Construction Category:	O
Construction Description:	Tight fill
Tank ID:	7

Map ID  
Direction  
Distance  
Elevation

MAP FINDINGS

Site

Database(s)

EDR ID Number  
EPA ID Number

**PILOT TRAVEL CENTER #424 (Continued)**

**U001361214**

Construction Category:	M
Construction Description:	Spill containment bucket
Tank ID:	7
Construction Category:	P
Construction Description:	Level gauges/alarms
Tank ID:	7
Construction Category:	I
Construction Description:	Double wall
Tank ID:	8
Construction Category:	E
Construction Description:	Fiberglass
Tank ID:	8
Construction Category:	A
Construction Description:	Ball check valve
Tank ID:	8
Construction Category:	O
Construction Description:	Tight fill
Tank ID:	8
Construction Category:	M
Construction Description:	Spill containment bucket
Tank ID:	8
Construction Category:	P
Construction Description:	Level gauges/alarms
Tank ID:	8
Construction Category:	I
Construction Description:	Double wall
Tank ID:	9
Construction Category:	E
Construction Description:	Fiberglass
Tank ID:	9
Construction Category:	A
Construction Description:	Ball check valve
Tank ID:	9
Construction Category:	O
Construction Description:	Tight fill
Tank ID:	9
Construction Category:	M
Construction Description:	Spill containment bucket
Tank ID:	9
Construction Category:	P
Construction Description:	Level gauges/alarms
Tank ID:	9
Construction Category:	I

Map ID  
Direction  
Distance  
Elevation

MAP FINDINGS

Site

Database(s)

EDR ID Number  
EPA ID Number

**PILOT TRAVEL CENTER #424 (Continued)**

**U001361214**

Construction Description:	Double wall
Tank ID:	10
Construction Category:	E
Construction Description:	Fiberglass
Tank ID:	10
Construction Category:	A
Construction Description:	Ball check valve
Tank ID:	10
Construction Category:	O
Construction Description:	Tight fill
Tank ID:	10
Construction Category:	M
Construction Description:	Spill containment bucket
Tank ID:	10
Construction Category:	P
Construction Description:	Level gauges/alarms
Tank ID:	13
Construction Category:	C
Construction Description:	Steel
Tank ID:	13
Construction Category:	I
Construction Description:	Double wall
Tank ID:	13
Construction Category:	M
Construction Description:	Spill containment bucket
Tank ID:	13
Construction Category:	N
Construction Description:	Flow shut-Off
Tank ID:	13
Construction Category:	O
Construction Description:	Tight fill
Tank ID:	13
Construction Category:	A
Construction Description:	Ball check valve
Piping:	
Tank ID:	7
Piping Category:	N
Piping Description:	Approved synthetic material
Tank ID:	7
Piping Category:	F
Piping Description:	Double wall
Tank ID:	7
Piping Category:	J

Map ID  
Direction  
Distance  
Elevation

MAP FINDINGS

Site

Database(s)

EDR ID Number  
EPA ID Number

PILOT TRAVEL CENTER #424 (Continued)

U001361214

Piping Description:	Pressurized piping system
Tank ID:	8
Piping Category:	N
Piping Description:	Approved synthetic material
Tank ID:	8
Piping Category:	F
Piping Description:	Double wall
Tank ID:	8
Piping Category:	J
Piping Description:	Pressurized piping system
Tank ID:	9
Piping Category:	N
Piping Description:	Approved synthetic material
Tank ID:	9
Piping Category:	F
Piping Description:	Double wall
Tank ID:	9
Piping Category:	J
Piping Description:	Pressurized piping system
Tank ID:	10
Piping Category:	N
Piping Description:	Approved synthetic material
Tank ID:	10
Piping Category:	F
Piping Description:	Double wall
Tank ID:	10
Piping Category:	J
Piping Description:	Pressurized piping system
Tank ID:	11
Piping Category:	N
Piping Description:	Approved synthetic material
Tank ID:	11
Piping Category:	F
Piping Description:	Double wall
Tank ID:	11
Piping Category:	J
Piping Description:	Pressurized piping system
Tank ID:	12
Piping Category:	N
Piping Description:	Approved synthetic material
Tank ID:	12
Piping Category:	F
Piping Description:	Double wall

Map ID  
Direction  
Distance  
Elevation

MAP FINDINGS

Site

Database(s)

EDR ID Number  
EPA ID Number

**PILOT TRAVEL CENTER #424 (Continued)**

**U001361214**

Tank ID:	12
Piping Category:	J
Piping Description:	Pressurized piping system
Tank ID:	13
Piping Category:	C
Piping Description:	Fiberglass
Tank ID:	13
Piping Category:	F
Piping Description:	Double wall
Tank ID:	13
Piping Category:	I
Piping Description:	Suction piping system
Tank ID:	9
Piping Category:	K
Piping Description:	Dispenser liners
Tank ID:	10
Piping Category:	K
Piping Description:	Dispenser liners
Tank ID:	7
Piping Category:	K
Piping Description:	Dispenser liners
Tank ID:	8
Piping Category:	K
Piping Description:	Dispenser liners
Tank ID:	11
Piping Category:	K
Piping Description:	Dispenser liners
Tank ID:	12
Piping Category:	K
Piping Description:	Dispenser liners
Tank ID:	13
Piping Category:	K
Piping Description:	Dispenser liners
Tank ID:	13
Piping Category:	N
Piping Description:	Approved synthetic material
Tank ID:	13
Piping Category:	J
Piping Description:	Pressurized piping system
Monitoring:	
Tank ID:	7
Petro Monitoring Category:	F
Monitoring Description:	Monitor dbl wall tank space

Map ID  
Direction  
Distance  
Elevation

MAP FINDINGS

Site

Database(s)

EDR ID Number  
EPA ID Number

**PILOT TRAVEL CENTER #424 (Continued)**

**U001361214**

Tank ID:	7
Petro Monitoring Category:	K
Monitoring Description:	Monitor dbl wall pipe space
Tank ID:	8
Petro Monitoring Category:	F
Monitoring Description:	Monitor dbl wall tank space
Tank ID:	8
Petro Monitoring Category:	K
Monitoring Description:	Monitor dbl wall pipe space
Tank ID:	9
Petro Monitoring Category:	F
Monitoring Description:	Monitor dbl wall tank space
Tank ID:	9
Petro Monitoring Category:	K
Monitoring Description:	Monitor dbl wall pipe space
Tank ID:	10
Petro Monitoring Category:	F
Monitoring Description:	Monitor dbl wall tank space
Tank ID:	10
Petro Monitoring Category:	K
Monitoring Description:	Monitor dbl wall pipe space
Tank ID:	11
Petro Monitoring Category:	F
Monitoring Description:	Monitor dbl wall tank space
Tank ID:	11
Petro Monitoring Category:	K
Monitoring Description:	Monitor dbl wall pipe space
Tank ID:	12
Petro Monitoring Category:	F
Monitoring Description:	Monitor dbl wall tank space
Tank ID:	12
Petro Monitoring Category:	K
Monitoring Description:	Monitor dbl wall pipe space
Tank ID:	7
Petro Monitoring Category:	H
Monitoring Description:	Mechanical line leak detector
Tank ID:	7
Petro Monitoring Category:	2
Monitoring Description:	Visual inspect pipe sumps
Tank ID:	8
Petro Monitoring Category:	H
Monitoring Description:	Mechanical line leak detector
Tank ID:	8

Map ID  
Direction  
Distance  
Elevation

MAP FINDINGS

Site

Database(s)

EDR ID Number  
EPA ID Number

**PILOT TRAVEL CENTER #424 (Continued)**

**U001361214**

Petro Monitoring Category:	2
Monitoring Description:	Visual inspect pipe sumps
Tank ID:	9
Petro Monitoring Category:	2
Monitoring Description:	Visual inspect pipe sumps
Tank ID:	9
Petro Monitoring Category:	H
Monitoring Description:	Mechanical line leak detector
Tank ID:	10
Petro Monitoring Category:	2
Monitoring Description:	Visual inspect pipe sumps
Tank ID:	10
Petro Monitoring Category:	H
Monitoring Description:	Mechanical line leak detector
Tank ID:	11
Petro Monitoring Category:	2
Monitoring Description:	Visual inspect pipe sumps
Tank ID:	11
Petro Monitoring Category:	H
Monitoring Description:	Mechanical line leak detector
Tank ID:	12
Petro Monitoring Category:	2
Monitoring Description:	Visual inspect pipe sumps
Tank ID:	12
Petro Monitoring Category:	H
Monitoring Description:	Mechanical line leak detector
Tank ID:	13
Petro Monitoring Category:	L
Monitoring Description:	Automatic tank gauging - USTs
Tank ID:	13
Petro Monitoring Category:	F
Monitoring Description:	Monitor dbl wall tank space
Tank ID:	13
Petro Monitoring Category:	H
Monitoring Description:	Mechanical line leak detector
Tank ID:	13
Petro Monitoring Category:	2
Monitoring Description:	Visual inspect pipe sumps
Tank ID:	13
Petro Monitoring Category:	4
Monitoring Description:	Visual inspect dispenser liners
Tank ID:	7
Petro Monitoring Category:	4



Map ID  
Direction  
Distance  
Elevation

MAP FINDINGS

Site

Database(s)

EDR ID Number  
EPA ID Number

**PILOT TRAVEL CENTER #424 (Continued)**

**U001361214**

Monitoring Description: Visual inspect dispenser liners

Tank ID: 8  
Petro Monitoring Category: 4  
Monitoring Description: Visual inspect dispenser liners

Tank ID: 9  
Petro Monitoring Category: 4  
Monitoring Description: Visual inspect dispenser liners

Tank ID: 10  
Petro Monitoring Category: 4  
Monitoring Description: Visual inspect dispenser liners

Tank ID: 11  
Petro Monitoring Category: 4  
Monitoring Description: Visual inspect dispenser liners

Tank ID: 12  
Petro Monitoring Category: 4  
Monitoring Description: Visual inspect dispenser liners

Tank ID: 3  
Tank Capacity: 30000  
Tank Location: UNDERGROUND  
Tank Status: B  
Status Date: 03/01/1999  
Install Date: 7/1/1975  
Substance: D  
Content Description: Vehicular Diesel  
Vessel Indicator: TANK  
DEP Contractor: P

Owner:  
Owner ID: 16997  
Owner Name: PILOT TRAVEL CENTERS LLC  
Owner Address: 5508 LONAS DR  
Owner Address 2: ATTN: JOEY CUPP (ENVIRON MGR)  
Owner City,State,Zip: Knoxville, TN 37909  
Owner Contact: JOEY CUPP-ENVIRO MGR | LISA JONES (AP)  
Owner Phone: 8655887488

Construction:  
Tank ID: 10  
Construction Category: I  
Construction Description: Double wall

Tank ID: 11  
Construction Category: E  
Construction Description: Fiberglass

Tank ID: 11  
Construction Category: A  
Construction Description: Ball check valve

Tank ID: 11

Map ID  
Direction  
Distance  
Elevation

MAP FINDINGS

Site

Database(s)

EDR ID Number  
EPA ID Number

**PILOT TRAVEL CENTER #424 (Continued)**

**U001361214**

Construction Category:	O
Construction Description:	Tight fill
Tank ID:	11
Construction Category:	M
Construction Description:	Spill containment bucket
Tank ID:	11
Construction Category:	P
Construction Description:	Level gauges/alarms
Tank ID:	11
Construction Category:	I
Construction Description:	Double wall
Tank ID:	12
Construction Category:	E
Construction Description:	Fiberglass
Tank ID:	12
Construction Category:	A
Construction Description:	Ball check valve
Tank ID:	12
Construction Category:	O
Construction Description:	Tight fill
Tank ID:	12
Construction Category:	M
Construction Description:	Spill containment bucket
Tank ID:	12
Construction Category:	P
Construction Description:	Level gauges/alarms
Tank ID:	12
Construction Category:	I
Construction Description:	Double wall
Tank ID:	7
Construction Category:	E
Construction Description:	Fiberglass
Tank ID:	7
Construction Category:	A
Construction Description:	Ball check valve
Tank ID:	7
Construction Category:	O
Construction Description:	Tight fill
Tank ID:	7
Construction Category:	M
Construction Description:	Spill containment bucket
Tank ID:	7
Construction Category:	P

Map ID  
Direction  
Distance  
Elevation

MAP FINDINGS

Site

Database(s)

EDR ID Number  
EPA ID Number

PILOT TRAVEL CENTER #424 (Continued)

U001361214

Construction Description:	Level gauges/alarms
Tank ID:	7
Construction Category:	I
Construction Description:	Double wall
Tank ID:	8
Construction Category:	E
Construction Description:	Fiberglass
Tank ID:	8
Construction Category:	A
Construction Description:	Ball check valve
Tank ID:	8
Construction Category:	O
Construction Description:	Tight fill
Tank ID:	8
Construction Category:	M
Construction Description:	Spill containment bucket
Tank ID:	8
Construction Category:	P
Construction Description:	Level gauges/alarms
Tank ID:	8
Construction Category:	I
Construction Description:	Double wall
Tank ID:	9
Construction Category:	E
Construction Description:	Fiberglass
Tank ID:	9
Construction Category:	A
Construction Description:	Ball check valve
Tank ID:	9
Construction Category:	O
Construction Description:	Tight fill
Tank ID:	9
Construction Category:	M
Construction Description:	Spill containment bucket
Tank ID:	9
Construction Category:	P
Construction Description:	Level gauges/alarms
Tank ID:	9
Construction Category:	I
Construction Description:	Double wall
Tank ID:	10
Construction Category:	E
Construction Description:	Fiberglass

Map ID  
Direction  
Distance  
Elevation

MAP FINDINGS

Site

Database(s)

EDR ID Number  
EPA ID Number

**PILOT TRAVEL CENTER #424 (Continued)**

**U001361214**

Tank ID:	10
Construction Category:	A
Construction Description:	Ball check valve
Tank ID:	10
Construction Category:	O
Construction Description:	Tight fill
Tank ID:	10
Construction Category:	M
Construction Description:	Spill containment bucket
Tank ID:	10
Construction Category:	P
Construction Description:	Level gauges/alarms
Tank ID:	13
Construction Category:	C
Construction Description:	Steel
Tank ID:	13
Construction Category:	I
Construction Description:	Double wall
Tank ID:	13
Construction Category:	M
Construction Description:	Spill containment bucket
Tank ID:	13
Construction Category:	N
Construction Description:	Flow shut-Off
Tank ID:	13
Construction Category:	O
Construction Description:	Tight fill
Tank ID:	13
Construction Category:	A
Construction Description:	Ball check valve
Piping:	
Tank ID:	7
Piping Category:	N
Piping Description:	Approved synthetic material
Tank ID:	7
Piping Category:	F
Piping Description:	Double wall
Tank ID:	7
Piping Category:	J
Piping Description:	Pressurized piping system
Tank ID:	8
Piping Category:	N
Piping Description:	Approved synthetic material

Map ID  
Direction  
Distance  
Elevation

MAP FINDINGS

Site

Database(s)

EDR ID Number  
EPA ID Number

**PILOT TRAVEL CENTER #424 (Continued)**

**U001361214**

Tank ID:	8
Piping Category:	F
Piping Description:	Double wall
Tank ID:	8
Piping Category:	J
Piping Description:	Pressurized piping system
Tank ID:	9
Piping Category:	N
Piping Description:	Approved synthetic material
Tank ID:	9
Piping Category:	F
Piping Description:	Double wall
Tank ID:	9
Piping Category:	J
Piping Description:	Pressurized piping system
Tank ID:	10
Piping Category:	N
Piping Description:	Approved synthetic material
Tank ID:	10
Piping Category:	F
Piping Description:	Double wall
Tank ID:	10
Piping Category:	J
Piping Description:	Pressurized piping system
Tank ID:	11
Piping Category:	N
Piping Description:	Approved synthetic material
Tank ID:	11
Piping Category:	F
Piping Description:	Double wall
Tank ID:	11
Piping Category:	J
Piping Description:	Pressurized piping system
Tank ID:	12
Piping Category:	N
Piping Description:	Approved synthetic material
Tank ID:	12
Piping Category:	F
Piping Description:	Double wall
Tank ID:	12
Piping Category:	J
Piping Description:	Pressurized piping system
Tank ID:	13

Map ID  
Direction  
Distance  
Elevation

MAP FINDINGS

Site

Database(s)

EDR ID Number  
EPA ID Number

PILOT TRAVEL CENTER #424 (Continued)

U001361214

Piping Category:	C
Piping Description:	Fiberglass
Tank ID:	13
Piping Category:	F
Piping Description:	Double wall
Tank ID:	13
Piping Category:	I
Piping Description:	Suction piping system
Tank ID:	9
Piping Category:	K
Piping Description:	Dispenser liners
Tank ID:	10
Piping Category:	K
Piping Description:	Dispenser liners
Tank ID:	7
Piping Category:	K
Piping Description:	Dispenser liners
Tank ID:	8
Piping Category:	K
Piping Description:	Dispenser liners
Tank ID:	11
Piping Category:	K
Piping Description:	Dispenser liners
Tank ID:	12
Piping Category:	K
Piping Description:	Dispenser liners
Tank ID:	13
Piping Category:	K
Piping Description:	Dispenser liners
Tank ID:	13
Piping Category:	N
Piping Description:	Approved synthetic material
Tank ID:	13
Piping Category:	J
Piping Description:	Pressurized piping system
Monitoring:	
Tank ID:	7
Petro Monitoring Category:	F
Monitoring Description:	Monitor dbl wall tank space
Tank ID:	7
Petro Monitoring Category:	K
Monitoring Description:	Monitor dbl wall pipe space
Tank ID:	8

Map ID  
Direction  
Distance  
Elevation

MAP FINDINGS

Site

Database(s)

EDR ID Number  
EPA ID Number

**PILOT TRAVEL CENTER #424 (Continued)**

**U001361214**

Petro Monitoring Category:	F
Monitoring Description:	Monitor dbl wall tank space
Tank ID:	8
Petro Monitoring Category:	K
Monitoring Description:	Monitor dbl wall pipe space
Tank ID:	9
Petro Monitoring Category:	F
Monitoring Description:	Monitor dbl wall tank space
Tank ID:	9
Petro Monitoring Category:	K
Monitoring Description:	Monitor dbl wall pipe space
Tank ID:	10
Petro Monitoring Category:	F
Monitoring Description:	Monitor dbl wall tank space
Tank ID:	10
Petro Monitoring Category:	K
Monitoring Description:	Monitor dbl wall pipe space
Tank ID:	11
Petro Monitoring Category:	F
Monitoring Description:	Monitor dbl wall tank space
Tank ID:	11
Petro Monitoring Category:	K
Monitoring Description:	Monitor dbl wall pipe space
Tank ID:	12
Petro Monitoring Category:	F
Monitoring Description:	Monitor dbl wall tank space
Tank ID:	12
Petro Monitoring Category:	K
Monitoring Description:	Monitor dbl wall pipe space
Tank ID:	7
Petro Monitoring Category:	H
Monitoring Description:	Mechanical line leak detector
Tank ID:	7
Petro Monitoring Category:	2
Monitoring Description:	Visual inspect pipe sumps
Tank ID:	8
Petro Monitoring Category:	H
Monitoring Description:	Mechanical line leak detector
Tank ID:	8
Petro Monitoring Category:	2
Monitoring Description:	Visual inspect pipe sumps
Tank ID:	9
Petro Monitoring Category:	2

Map ID  
Direction  
Distance  
Elevation

MAP FINDINGS

Site

Database(s)

EDR ID Number  
EPA ID Number

**PILOT TRAVEL CENTER #424 (Continued)**

**U001361214**

Monitoring Description:	Visual inspect pipe sumps
Tank ID:	9
Petro Monitoring Category:	H
Monitoring Description:	Mechanical line leak detector
Tank ID:	10
Petro Monitoring Category:	2
Monitoring Description:	Visual inspect pipe sumps
Tank ID:	10
Petro Monitoring Category:	H
Monitoring Description:	Mechanical line leak detector
Tank ID:	11
Petro Monitoring Category:	2
Monitoring Description:	Visual inspect pipe sumps
Tank ID:	11
Petro Monitoring Category:	H
Monitoring Description:	Mechanical line leak detector
Tank ID:	12
Petro Monitoring Category:	2
Monitoring Description:	Visual inspect pipe sumps
Tank ID:	12
Petro Monitoring Category:	H
Monitoring Description:	Mechanical line leak detector
Tank ID:	13
Petro Monitoring Category:	L
Monitoring Description:	Automatic tank gauging - USTs
Tank ID:	13
Petro Monitoring Category:	F
Monitoring Description:	Monitor dbl wall tank space
Tank ID:	13
Petro Monitoring Category:	H
Monitoring Description:	Mechanical line leak detector
Tank ID:	13
Petro Monitoring Category:	2
Monitoring Description:	Visual inspect pipe sumps
Tank ID:	13
Petro Monitoring Category:	4
Monitoring Description:	Visual inspect dispenser liners
Tank ID:	7
Petro Monitoring Category:	4
Monitoring Description:	Visual inspect dispenser liners
Tank ID:	8
Petro Monitoring Category:	4
Monitoring Description:	Visual inspect dispenser liners



Map ID  
Direction  
Distance  
Elevation

MAP FINDINGS

Site

Database(s)

EDR ID Number  
EPA ID Number

**PILOT TRAVEL CENTER #424 (Continued)**

**U001361214**

Tank ID:	9
Petro Monitoring Category:	4
Monitoring Description:	Visual inspect dispenser liners
Tank ID:	10
Petro Monitoring Category:	4
Monitoring Description:	Visual inspect dispenser liners
Tank ID:	11
Petro Monitoring Category:	4
Monitoring Description:	Visual inspect dispenser liners
Tank ID:	12
Petro Monitoring Category:	4
Monitoring Description:	Visual inspect dispenser liners
Tank ID:	4
Tank Capacity:	4000
Tank Location:	UNDERGROUND
Tank Status:	B
Status Date:	03/01/1999
Install Date:	7/1/1975
Substance:	D
Content Description:	Vehicular Diesel
Vessel Indicator:	TANK
DEP Contractor:	P
Owner:	
Owner ID:	16997
Owner Name:	PILOT TRAVEL CENTERS LLC
Owner Address:	5508 LONAS DR
Owner Address 2:	ATTN: JOEY CUPP (ENVIRON MGR)
Owner City,State,Zip:	Knoxville, TN 37909
Owner Contact:	JOEY CUPP-ENVIRO MGR   LISA JONES (AP)
Owner Phone:	8655887488
Construction:	
Tank ID:	10
Construction Category:	I
Construction Description:	Double wall
Tank ID:	11
Construction Category:	E
Construction Description:	Fiberglass
Tank ID:	11
Construction Category:	A
Construction Description:	Ball check valve
Tank ID:	11
Construction Category:	O
Construction Description:	Tight fill
Tank ID:	11
Construction Category:	M
Construction Description:	Spill containment bucket

Map ID  
Direction  
Distance  
Elevation

MAP FINDINGS

Site

Database(s)

EDR ID Number  
EPA ID Number

**PILOT TRAVEL CENTER #424 (Continued)**

**U001361214**

Tank ID:	11
Construction Category:	P
Construction Description:	Level gauges/alarms
Tank ID:	11
Construction Category:	I
Construction Description:	Double wall
Tank ID:	12
Construction Category:	E
Construction Description:	Fiberglass
Tank ID:	12
Construction Category:	A
Construction Description:	Ball check valve
Tank ID:	12
Construction Category:	O
Construction Description:	Tight fill
Tank ID:	12
Construction Category:	M
Construction Description:	Spill containment bucket
Tank ID:	12
Construction Category:	P
Construction Description:	Level gauges/alarms
Tank ID:	12
Construction Category:	I
Construction Description:	Double wall
Tank ID:	7
Construction Category:	E
Construction Description:	Fiberglass
Tank ID:	7
Construction Category:	A
Construction Description:	Ball check valve
Tank ID:	7
Construction Category:	O
Construction Description:	Tight fill
Tank ID:	7
Construction Category:	M
Construction Description:	Spill containment bucket
Tank ID:	7
Construction Category:	P
Construction Description:	Level gauges/alarms
Tank ID:	7
Construction Category:	I
Construction Description:	Double wall
Tank ID:	8

Map ID  
Direction  
Distance  
Elevation

MAP FINDINGS

Site

Database(s)

EDR ID Number  
EPA ID Number

**PILOT TRAVEL CENTER #424 (Continued)**

**U001361214**

Construction Category:	E
Construction Description:	Fiberglass
Tank ID:	8
Construction Category:	A
Construction Description:	Ball check valve
Tank ID:	8
Construction Category:	O
Construction Description:	Tight fill
Tank ID:	8
Construction Category:	M
Construction Description:	Spill containment bucket
Tank ID:	8
Construction Category:	P
Construction Description:	Level gauges/alarms
Tank ID:	8
Construction Category:	I
Construction Description:	Double wall
Tank ID:	9
Construction Category:	E
Construction Description:	Fiberglass
Tank ID:	9
Construction Category:	A
Construction Description:	Ball check valve
Tank ID:	9
Construction Category:	O
Construction Description:	Tight fill
Tank ID:	9
Construction Category:	M
Construction Description:	Spill containment bucket
Tank ID:	9
Construction Category:	P
Construction Description:	Level gauges/alarms
Tank ID:	9
Construction Category:	I
Construction Description:	Double wall
Tank ID:	10
Construction Category:	E
Construction Description:	Fiberglass
Tank ID:	10
Construction Category:	A
Construction Description:	Ball check valve
Tank ID:	10
Construction Category:	O

Map ID  
Direction  
Distance  
Elevation

MAP FINDINGS

Site

Database(s)

EDR ID Number  
EPA ID Number

**PILOT TRAVEL CENTER #424 (Continued)**

**U001361214**

Construction Description:	Tight fill
Tank ID:	10
Construction Category:	M
Construction Description:	Spill containment bucket
Tank ID:	10
Construction Category:	P
Construction Description:	Level gauges/alarms
Tank ID:	13
Construction Category:	C
Construction Description:	Steel
Tank ID:	13
Construction Category:	I
Construction Description:	Double wall
Tank ID:	13
Construction Category:	M
Construction Description:	Spill containment bucket
Tank ID:	13
Construction Category:	N
Construction Description:	Flow shut-Off
Tank ID:	13
Construction Category:	O
Construction Description:	Tight fill
Tank ID:	13
Construction Category:	A
Construction Description:	Ball check valve
Piping:	
Tank ID:	7
Piping Category:	N
Piping Description:	Approved synthetic material
Tank ID:	7
Piping Category:	F
Piping Description:	Double wall
Tank ID:	7
Piping Category:	J
Piping Description:	Pressurized piping system
Tank ID:	8
Piping Category:	N
Piping Description:	Approved synthetic material
Tank ID:	8
Piping Category:	F
Piping Description:	Double wall
Tank ID:	8
Piping Category:	J

Map ID  
Direction  
Distance  
Elevation

MAP FINDINGS

Site

Database(s)

EDR ID Number  
EPA ID Number

**PILOT TRAVEL CENTER #424 (Continued)**

**U001361214**

Piping Description:	Pressurized piping system
Tank ID:	9
Piping Category:	N
Piping Description:	Approved synthetic material
Tank ID:	9
Piping Category:	F
Piping Description:	Double wall
Tank ID:	9
Piping Category:	J
Piping Description:	Pressurized piping system
Tank ID:	10
Piping Category:	N
Piping Description:	Approved synthetic material
Tank ID:	10
Piping Category:	F
Piping Description:	Double wall
Tank ID:	10
Piping Category:	J
Piping Description:	Pressurized piping system
Tank ID:	11
Piping Category:	N
Piping Description:	Approved synthetic material
Tank ID:	11
Piping Category:	F
Piping Description:	Double wall
Tank ID:	11
Piping Category:	J
Piping Description:	Pressurized piping system
Tank ID:	12
Piping Category:	N
Piping Description:	Approved synthetic material
Tank ID:	12
Piping Category:	F
Piping Description:	Double wall
Tank ID:	12
Piping Category:	J
Piping Description:	Pressurized piping system
Tank ID:	13
Piping Category:	C
Piping Description:	Fiberglass
Tank ID:	13
Piping Category:	F
Piping Description:	Double wall

Map ID  
Direction  
Distance  
Elevation

MAP FINDINGS

Site

Database(s)

EDR ID Number  
EPA ID Number

**PILOT TRAVEL CENTER #424 (Continued)**

**U001361214**

Tank ID:	13
Piping Category:	I
Piping Description:	Suction piping system
Tank ID:	9
Piping Category:	K
Piping Description:	Dispenser liners
Tank ID:	10
Piping Category:	K
Piping Description:	Dispenser liners
Tank ID:	7
Piping Category:	K
Piping Description:	Dispenser liners
Tank ID:	8
Piping Category:	K
Piping Description:	Dispenser liners
Tank ID:	11
Piping Category:	K
Piping Description:	Dispenser liners
Tank ID:	12
Piping Category:	K
Piping Description:	Dispenser liners
Tank ID:	13
Piping Category:	K
Piping Description:	Dispenser liners
Tank ID:	13
Piping Category:	N
Piping Description:	Approved synthetic material
Tank ID:	13
Piping Category:	J
Piping Description:	Pressurized piping system
Monitoring:	
Tank ID:	7
Petro Monitoring Category:	F
Monitoring Description:	Monitor dbl wall tank space
Tank ID:	7
Petro Monitoring Category:	K
Monitoring Description:	Monitor dbl wall pipe space
Tank ID:	8
Petro Monitoring Category:	F
Monitoring Description:	Monitor dbl wall tank space
Tank ID:	8
Petro Monitoring Category:	K
Monitoring Description:	Monitor dbl wall pipe space

Map ID  
Direction  
Distance  
Elevation

MAP FINDINGS

Site

Database(s)

EDR ID Number  
EPA ID Number

**PILOT TRAVEL CENTER #424 (Continued)**

**U001361214**

Tank ID:	9
Petro Monitoring Category:	F
Monitoring Description:	Monitor dbl wall tank space
Tank ID:	9
Petro Monitoring Category:	K
Monitoring Description:	Monitor dbl wall pipe space
Tank ID:	10
Petro Monitoring Category:	F
Monitoring Description:	Monitor dbl wall tank space
Tank ID:	10
Petro Monitoring Category:	K
Monitoring Description:	Monitor dbl wall pipe space
Tank ID:	11
Petro Monitoring Category:	F
Monitoring Description:	Monitor dbl wall tank space
Tank ID:	11
Petro Monitoring Category:	K
Monitoring Description:	Monitor dbl wall pipe space
Tank ID:	12
Petro Monitoring Category:	F
Monitoring Description:	Monitor dbl wall tank space
Tank ID:	12
Petro Monitoring Category:	K
Monitoring Description:	Monitor dbl wall pipe space
Tank ID:	7
Petro Monitoring Category:	H
Monitoring Description:	Mechanical line leak detector
Tank ID:	7
Petro Monitoring Category:	2
Monitoring Description:	Visual inspect pipe sumps
Tank ID:	8
Petro Monitoring Category:	H
Monitoring Description:	Mechanical line leak detector
Tank ID:	8
Petro Monitoring Category:	2
Monitoring Description:	Visual inspect pipe sumps
Tank ID:	9
Petro Monitoring Category:	2
Monitoring Description:	Visual inspect pipe sumps
Tank ID:	9
Petro Monitoring Category:	H
Monitoring Description:	Mechanical line leak detector
Tank ID:	10

Map ID  
Direction  
Distance  
Elevation

MAP FINDINGS

Site

Database(s)

EDR ID Number  
EPA ID Number

**PILOT TRAVEL CENTER #424 (Continued)**

**U001361214**

Petro Monitoring Category:	2
Monitoring Description:	Visual inspect pipe sumps
Tank ID:	10
Petro Monitoring Category:	H
Monitoring Description:	Mechanical line leak detector
Tank ID:	11
Petro Monitoring Category:	2
Monitoring Description:	Visual inspect pipe sumps
Tank ID:	11
Petro Monitoring Category:	H
Monitoring Description:	Mechanical line leak detector
Tank ID:	12
Petro Monitoring Category:	2
Monitoring Description:	Visual inspect pipe sumps
Tank ID:	12
Petro Monitoring Category:	H
Monitoring Description:	Mechanical line leak detector
Tank ID:	13
Petro Monitoring Category:	L
Monitoring Description:	Automatic tank gauging - USTs
Tank ID:	13
Petro Monitoring Category:	F
Monitoring Description:	Monitor dbl wall tank space
Tank ID:	13
Petro Monitoring Category:	H
Monitoring Description:	Mechanical line leak detector
Tank ID:	13
Petro Monitoring Category:	2
Monitoring Description:	Visual inspect pipe sumps
Tank ID:	13
Petro Monitoring Category:	4
Monitoring Description:	Visual inspect dispenser liners
Tank ID:	7
Petro Monitoring Category:	4
Monitoring Description:	Visual inspect dispenser liners
Tank ID:	8
Petro Monitoring Category:	4
Monitoring Description:	Visual inspect dispenser liners
Tank ID:	9
Petro Monitoring Category:	4
Monitoring Description:	Visual inspect dispenser liners
Tank ID:	10
Petro Monitoring Category:	4



Map ID  
Direction  
Distance  
Elevation

MAP FINDINGS

Site

Database(s)

EDR ID Number  
EPA ID Number

**PILOT TRAVEL CENTER #424 (Continued)**

**U001361214**

Monitoring Description: Visual inspect dispenser liners

Tank ID: 11  
Petro Monitoring Category: 4  
Monitoring Description: Visual inspect dispenser liners

Tank ID: 12  
Petro Monitoring Category: 4  
Monitoring Description: Visual inspect dispenser liners

Tank ID: 5  
Tank Capacity: 4000  
Tank Location: UNDERGROUND  
Tank Status: B  
Status Date: 03/01/1999  
Install Date: 7/1/1975  
Substance: D  
Content Description: Vehicular Diesel  
Vessel Indicator: TANK  
DEP Contractor: P

Owner:  
Owner ID: 16997  
Owner Name: PILOT TRAVEL CENTERS LLC  
Owner Address: 5508 LONAS DR  
Owner Address 2: ATTN: JOEY CUPP (ENVIRON MGR)  
Owner City,State,Zip: Knoxville, TN 37909  
Owner Contact: JOEY CUPP-ENVIRO MGR | LISA JONES (AP)  
Owner Phone: 8655887488

Construction:  
Tank ID: 10  
Construction Category: I  
Construction Description: Double wall

Tank ID: 11  
Construction Category: E  
Construction Description: Fiberglass

Tank ID: 11  
Construction Category: A  
Construction Description: Ball check valve

Tank ID: 11  
Construction Category: O  
Construction Description: Tight fill

Tank ID: 11  
Construction Category: M  
Construction Description: Spill containment bucket

Tank ID: 11  
Construction Category: P  
Construction Description: Level gauges/alarms

Tank ID: 11

Map ID  
Direction  
Distance  
Elevation

MAP FINDINGS

Site

Database(s)

EDR ID Number  
EPA ID Number

**PILOT TRAVEL CENTER #424 (Continued)**

**U001361214**

Construction Category:	I
Construction Description:	Double wall
Tank ID:	12
Construction Category:	E
Construction Description:	Fiberglass
Tank ID:	12
Construction Category:	A
Construction Description:	Ball check valve
Tank ID:	12
Construction Category:	O
Construction Description:	Tight fill
Tank ID:	12
Construction Category:	M
Construction Description:	Spill containment bucket
Tank ID:	12
Construction Category:	P
Construction Description:	Level gauges/alarms
Tank ID:	12
Construction Category:	I
Construction Description:	Double wall
Tank ID:	7
Construction Category:	E
Construction Description:	Fiberglass
Tank ID:	7
Construction Category:	A
Construction Description:	Ball check valve
Tank ID:	7
Construction Category:	O
Construction Description:	Tight fill
Tank ID:	7
Construction Category:	M
Construction Description:	Spill containment bucket
Tank ID:	7
Construction Category:	P
Construction Description:	Level gauges/alarms
Tank ID:	7
Construction Category:	I
Construction Description:	Double wall
Tank ID:	8
Construction Category:	E
Construction Description:	Fiberglass
Tank ID:	8
Construction Category:	A

Map ID  
Direction  
Distance  
Elevation

MAP FINDINGS

Site

Database(s)

EDR ID Number  
EPA ID Number

PILOT TRAVEL CENTER #424 (Continued)

U001361214

Construction Description:	Ball check valve
Tank ID:	8
Construction Category:	O
Construction Description:	Tight fill
Tank ID:	8
Construction Category:	M
Construction Description:	Spill containment bucket
Tank ID:	8
Construction Category:	P
Construction Description:	Level gauges/alarms
Tank ID:	8
Construction Category:	I
Construction Description:	Double wall
Tank ID:	9
Construction Category:	E
Construction Description:	Fiberglass
Tank ID:	9
Construction Category:	A
Construction Description:	Ball check valve
Tank ID:	9
Construction Category:	O
Construction Description:	Tight fill
Tank ID:	9
Construction Category:	M
Construction Description:	Spill containment bucket
Tank ID:	9
Construction Category:	P
Construction Description:	Level gauges/alarms
Tank ID:	9
Construction Category:	I
Construction Description:	Double wall
Tank ID:	10
Construction Category:	E
Construction Description:	Fiberglass
Tank ID:	10
Construction Category:	A
Construction Description:	Ball check valve
Tank ID:	10
Construction Category:	O
Construction Description:	Tight fill
Tank ID:	10
Construction Category:	M
Construction Description:	Spill containment bucket

Map ID  
Direction  
Distance  
Elevation

MAP FINDINGS

Site

Database(s)

EDR ID Number  
EPA ID Number

**PILOT TRAVEL CENTER #424 (Continued)**

**U001361214**

Tank ID:	10
Construction Category:	P
Construction Description:	Level gauges/alarms
Tank ID:	13
Construction Category:	C
Construction Description:	Steel
Tank ID:	13
Construction Category:	I
Construction Description:	Double wall
Tank ID:	13
Construction Category:	M
Construction Description:	Spill containment bucket
Tank ID:	13
Construction Category:	N
Construction Description:	Flow shut-Off
Tank ID:	13
Construction Category:	O
Construction Description:	Tight fill
Tank ID:	13
Construction Category:	A
Construction Description:	Ball check valve
Piping:	
Tank ID:	7
Piping Category:	N
Piping Description:	Approved synthetic material
Tank ID:	7
Piping Category:	F
Piping Description:	Double wall
Tank ID:	7
Piping Category:	J
Piping Description:	Pressurized piping system
Tank ID:	8
Piping Category:	N
Piping Description:	Approved synthetic material
Tank ID:	8
Piping Category:	F
Piping Description:	Double wall
Tank ID:	8
Piping Category:	J
Piping Description:	Pressurized piping system
Tank ID:	9
Piping Category:	N
Piping Description:	Approved synthetic material

Map ID  
Direction  
Distance  
Elevation

MAP FINDINGS

Site

Database(s)

EDR ID Number  
EPA ID Number

**PILOT TRAVEL CENTER #424 (Continued)**

**U001361214**

Tank ID:	9
Piping Category:	F
Piping Description:	Double wall
Tank ID:	9
Piping Category:	J
Piping Description:	Pressurized piping system
Tank ID:	10
Piping Category:	N
Piping Description:	Approved synthetic material
Tank ID:	10
Piping Category:	F
Piping Description:	Double wall
Tank ID:	10
Piping Category:	J
Piping Description:	Pressurized piping system
Tank ID:	11
Piping Category:	N
Piping Description:	Approved synthetic material
Tank ID:	11
Piping Category:	F
Piping Description:	Double wall
Tank ID:	11
Piping Category:	J
Piping Description:	Pressurized piping system
Tank ID:	12
Piping Category:	N
Piping Description:	Approved synthetic material
Tank ID:	12
Piping Category:	F
Piping Description:	Double wall
Tank ID:	12
Piping Category:	J
Piping Description:	Pressurized piping system
Tank ID:	13
Piping Category:	C
Piping Description:	Fiberglass
Tank ID:	13
Piping Category:	F
Piping Description:	Double wall
Tank ID:	13
Piping Category:	I
Piping Description:	Suction piping system
Tank ID:	9

Map ID  
Direction  
Distance  
Elevation

MAP FINDINGS

Site

Database(s)

EDR ID Number  
EPA ID Number

**PILOT TRAVEL CENTER #424 (Continued)**

**U001361214**

Piping Category:	K
Piping Description:	Dispenser liners
Tank ID:	10
Piping Category:	K
Piping Description:	Dispenser liners
Tank ID:	7
Piping Category:	K
Piping Description:	Dispenser liners
Tank ID:	8
Piping Category:	K
Piping Description:	Dispenser liners
Tank ID:	11
Piping Category:	K
Piping Description:	Dispenser liners
Tank ID:	12
Piping Category:	K
Piping Description:	Dispenser liners
Tank ID:	13
Piping Category:	K
Piping Description:	Dispenser liners
Tank ID:	13
Piping Category:	N
Piping Description:	Approved synthetic material
Tank ID:	13
Piping Category:	J
Piping Description:	Pressurized piping system
Monitoring:	
Tank ID:	7
Petro Monitoring Category:	F
Monitoring Description:	Monitor dbl wall tank space
Tank ID:	7
Petro Monitoring Category:	K
Monitoring Description:	Monitor dbl wall pipe space
Tank ID:	8
Petro Monitoring Category:	F
Monitoring Description:	Monitor dbl wall tank space
Tank ID:	8
Petro Monitoring Category:	K
Monitoring Description:	Monitor dbl wall pipe space
Tank ID:	9
Petro Monitoring Category:	F
Monitoring Description:	Monitor dbl wall tank space
Tank ID:	9

Map ID  
Direction  
Distance  
Elevation

MAP FINDINGS

Site

Database(s)

EDR ID Number  
EPA ID Number

**PILOT TRAVEL CENTER #424 (Continued)**

**U001361214**

Petro Monitoring Category:	K
Monitoring Description:	Monitor dbl wall pipe space
Tank ID:	10
Petro Monitoring Category:	F
Monitoring Description:	Monitor dbl wall tank space
Tank ID:	10
Petro Monitoring Category:	K
Monitoring Description:	Monitor dbl wall pipe space
Tank ID:	11
Petro Monitoring Category:	F
Monitoring Description:	Monitor dbl wall tank space
Tank ID:	11
Petro Monitoring Category:	K
Monitoring Description:	Monitor dbl wall pipe space
Tank ID:	12
Petro Monitoring Category:	F
Monitoring Description:	Monitor dbl wall tank space
Tank ID:	12
Petro Monitoring Category:	K
Monitoring Description:	Monitor dbl wall pipe space
Tank ID:	7
Petro Monitoring Category:	H
Monitoring Description:	Mechanical line leak detector
Tank ID:	7
Petro Monitoring Category:	2
Monitoring Description:	Visual inspect pipe sumps
Tank ID:	8
Petro Monitoring Category:	H
Monitoring Description:	Mechanical line leak detector
Tank ID:	8
Petro Monitoring Category:	2
Monitoring Description:	Visual inspect pipe sumps
Tank ID:	9
Petro Monitoring Category:	2
Monitoring Description:	Visual inspect pipe sumps
Tank ID:	9
Petro Monitoring Category:	H
Monitoring Description:	Mechanical line leak detector
Tank ID:	10
Petro Monitoring Category:	2
Monitoring Description:	Visual inspect pipe sumps
Tank ID:	10
Petro Monitoring Category:	H

Map ID  
Direction  
Distance  
Elevation

MAP FINDINGS

Site

Database(s)

EDR ID Number  
EPA ID Number

**PILOT TRAVEL CENTER #424 (Continued)**

**U001361214**

Monitoring Description:	Mechanical line leak detector
Tank ID:	11
Petro Monitoring Category:	2
Monitoring Description:	Visual inspect pipe sumps
Tank ID:	11
Petro Monitoring Category:	H
Monitoring Description:	Mechanical line leak detector
Tank ID:	12
Petro Monitoring Category:	2
Monitoring Description:	Visual inspect pipe sumps
Tank ID:	12
Petro Monitoring Category:	H
Monitoring Description:	Mechanical line leak detector
Tank ID:	13
Petro Monitoring Category:	L
Monitoring Description:	Automatic tank gauging - USTs
Tank ID:	13
Petro Monitoring Category:	F
Monitoring Description:	Monitor dbl wall tank space
Tank ID:	13
Petro Monitoring Category:	H
Monitoring Description:	Mechanical line leak detector
Tank ID:	13
Petro Monitoring Category:	2
Monitoring Description:	Visual inspect pipe sumps
Tank ID:	13
Petro Monitoring Category:	4
Monitoring Description:	Visual inspect dispenser liners
Tank ID:	7
Petro Monitoring Category:	4
Monitoring Description:	Visual inspect dispenser liners
Tank ID:	8
Petro Monitoring Category:	4
Monitoring Description:	Visual inspect dispenser liners
Tank ID:	9
Petro Monitoring Category:	4
Monitoring Description:	Visual inspect dispenser liners
Tank ID:	10
Petro Monitoring Category:	4
Monitoring Description:	Visual inspect dispenser liners
Tank ID:	11
Petro Monitoring Category:	4
Monitoring Description:	Visual inspect dispenser liners



Map ID  
Direction  
Distance  
Elevation

MAP FINDINGS

Site

Database(s)

EDR ID Number  
EPA ID Number

**PILOT TRAVEL CENTER #424 (Continued)**

**U001361214**

Tank ID:	12
Petro Monitoring Category:	4
Monitoring Description:	Visual inspect dispenser liners
Tank ID:	6
Tank Capacity:	10000
Tank Location:	UNDERGROUND
Tank Status:	B
Status Date:	03/01/1999
Install Date:	7/1/1981
Substance:	D
Content Description:	Vehicular Diesel
Vessel Indicator:	TANK
DEP Contractor:	P
Owner:	
Owner ID:	16997
Owner Name:	PILOT TRAVEL CENTERS LLC
Owner Address:	5508 LONAS DR
Owner Address 2:	ATTN: JOEY CUPP (ENVIRON MGR)
Owner City,State,Zip:	Knoxville, TN 37909
Owner Contact:	JOEY CUPP-ENVIRO MGR   LISA JONES (AP)
Owner Phone:	8655887488
Construction:	
Tank ID:	10
Construction Category:	I
Construction Description:	Double wall
Tank ID:	11
Construction Category:	E
Construction Description:	Fiberglass
Tank ID:	11
Construction Category:	A
Construction Description:	Ball check valve
Tank ID:	11
Construction Category:	O
Construction Description:	Tight fill
Tank ID:	11
Construction Category:	M
Construction Description:	Spill containment bucket
Tank ID:	11
Construction Category:	P
Construction Description:	Level gauges/alarms
Tank ID:	11
Construction Category:	I
Construction Description:	Double wall
Tank ID:	12
Construction Category:	E
Construction Description:	Fiberglass

Map ID  
Direction  
Distance  
Elevation

MAP FINDINGS

Site

Database(s)

EDR ID Number  
EPA ID Number

**PILOT TRAVEL CENTER #424 (Continued)**

**U001361214**

Tank ID:	12
Construction Category:	A
Construction Description:	Ball check valve
Tank ID:	12
Construction Category:	O
Construction Description:	Tight fill
Tank ID:	12
Construction Category:	M
Construction Description:	Spill containment bucket
Tank ID:	12
Construction Category:	P
Construction Description:	Level gauges/alarms
Tank ID:	12
Construction Category:	I
Construction Description:	Double wall
Tank ID:	7
Construction Category:	E
Construction Description:	Fiberglass
Tank ID:	7
Construction Category:	A
Construction Description:	Ball check valve
Tank ID:	7
Construction Category:	O
Construction Description:	Tight fill
Tank ID:	7
Construction Category:	M
Construction Description:	Spill containment bucket
Tank ID:	7
Construction Category:	P
Construction Description:	Level gauges/alarms
Tank ID:	7
Construction Category:	I
Construction Description:	Double wall
Tank ID:	8
Construction Category:	E
Construction Description:	Fiberglass
Tank ID:	8
Construction Category:	A
Construction Description:	Ball check valve
Tank ID:	8
Construction Category:	O
Construction Description:	Tight fill
Tank ID:	8

Map ID  
Direction  
Distance  
Elevation

MAP FINDINGS

Site

Database(s)

EDR ID Number  
EPA ID Number

**PILOT TRAVEL CENTER #424 (Continued)**

**U001361214**

Construction Category:	M
Construction Description:	Spill containment bucket
Tank ID:	8
Construction Category:	P
Construction Description:	Level gauges/alarms
Tank ID:	8
Construction Category:	I
Construction Description:	Double wall
Tank ID:	9
Construction Category:	E
Construction Description:	Fiberglass
Tank ID:	9
Construction Category:	A
Construction Description:	Ball check valve
Tank ID:	9
Construction Category:	O
Construction Description:	Tight fill
Tank ID:	9
Construction Category:	M
Construction Description:	Spill containment bucket
Tank ID:	9
Construction Category:	P
Construction Description:	Level gauges/alarms
Tank ID:	9
Construction Category:	I
Construction Description:	Double wall
Tank ID:	10
Construction Category:	E
Construction Description:	Fiberglass
Tank ID:	10
Construction Category:	A
Construction Description:	Ball check valve
Tank ID:	10
Construction Category:	O
Construction Description:	Tight fill
Tank ID:	10
Construction Category:	M
Construction Description:	Spill containment bucket
Tank ID:	10
Construction Category:	P
Construction Description:	Level gauges/alarms
Tank ID:	13
Construction Category:	C

Map ID  
Direction  
Distance  
Elevation

MAP FINDINGS

Site

Database(s)

EDR ID Number  
EPA ID Number

**PILOT TRAVEL CENTER #424 (Continued)**

**U001361214**

Construction Description:	Steel
Tank ID:	13
Construction Category:	I
Construction Description:	Double wall
Tank ID:	13
Construction Category:	M
Construction Description:	Spill containment bucket
Tank ID:	13
Construction Category:	N
Construction Description:	Flow shut-Off
Tank ID:	13
Construction Category:	O
Construction Description:	Tight fill
Tank ID:	13
Construction Category:	A
Construction Description:	Ball check valve
Piping:	
Tank ID:	7
Piping Category:	N
Piping Description:	Approved synthetic material
Tank ID:	7
Piping Category:	F
Piping Description:	Double wall
Tank ID:	7
Piping Category:	J
Piping Description:	Pressurized piping system
Tank ID:	8
Piping Category:	N
Piping Description:	Approved synthetic material
Tank ID:	8
Piping Category:	F
Piping Description:	Double wall
Tank ID:	8
Piping Category:	J
Piping Description:	Pressurized piping system
Tank ID:	9
Piping Category:	N
Piping Description:	Approved synthetic material
Tank ID:	9
Piping Category:	F
Piping Description:	Double wall
Tank ID:	9
Piping Category:	J

Map ID  
Direction  
Distance  
Elevation

MAP FINDINGS

Site

Database(s)

EDR ID Number  
EPA ID Number

**PILOT TRAVEL CENTER #424 (Continued)**

**U001361214**

Piping Description:	Pressurized piping system
Tank ID:	10
Piping Category:	N
Piping Description:	Approved synthetic material
Tank ID:	10
Piping Category:	F
Piping Description:	Double wall
Tank ID:	10
Piping Category:	J
Piping Description:	Pressurized piping system
Tank ID:	11
Piping Category:	N
Piping Description:	Approved synthetic material
Tank ID:	11
Piping Category:	F
Piping Description:	Double wall
Tank ID:	11
Piping Category:	J
Piping Description:	Pressurized piping system
Tank ID:	12
Piping Category:	N
Piping Description:	Approved synthetic material
Tank ID:	12
Piping Category:	F
Piping Description:	Double wall
Tank ID:	12
Piping Category:	J
Piping Description:	Pressurized piping system
Tank ID:	13
Piping Category:	C
Piping Description:	Fiberglass
Tank ID:	13
Piping Category:	F
Piping Description:	Double wall
Tank ID:	13
Piping Category:	I
Piping Description:	Suction piping system
Tank ID:	9
Piping Category:	K
Piping Description:	Dispenser liners
Tank ID:	10
Piping Category:	K
Piping Description:	Dispenser liners

Map ID  
Direction  
Distance  
Elevation

MAP FINDINGS

Site

Database(s)

EDR ID Number  
EPA ID Number

**PILOT TRAVEL CENTER #424 (Continued)**

**U001361214**

Tank ID:	7
Piping Category:	K
Piping Description:	Dispenser liners
Tank ID:	8
Piping Category:	K
Piping Description:	Dispenser liners
Tank ID:	11
Piping Category:	K
Piping Description:	Dispenser liners
Tank ID:	12
Piping Category:	K
Piping Description:	Dispenser liners
Tank ID:	13
Piping Category:	K
Piping Description:	Dispenser liners
Tank ID:	13
Piping Category:	N
Piping Description:	Approved synthetic material
Tank ID:	13
Piping Category:	J
Piping Description:	Pressurized piping system
Monitoring:	
Tank ID:	7
Petro Monitoring Category:	F
Monitoring Description:	Monitor dbl wall tank space
Tank ID:	7
Petro Monitoring Category:	K
Monitoring Description:	Monitor dbl wall pipe space
Tank ID:	8
Petro Monitoring Category:	F
Monitoring Description:	Monitor dbl wall tank space
Tank ID:	8
Petro Monitoring Category:	K
Monitoring Description:	Monitor dbl wall pipe space
Tank ID:	9
Petro Monitoring Category:	F
Monitoring Description:	Monitor dbl wall tank space
Tank ID:	9
Petro Monitoring Category:	K
Monitoring Description:	Monitor dbl wall pipe space
Tank ID:	10
Petro Monitoring Category:	F
Monitoring Description:	Monitor dbl wall tank space

Map ID  
Direction  
Distance  
Elevation

MAP FINDINGS

Site

Database(s)

EDR ID Number  
EPA ID Number

**PILOT TRAVEL CENTER #424 (Continued)**

**U001361214**

Tank ID:	10
Petro Monitoring Category:	K
Monitoring Description:	Monitor dbl wall pipe space
Tank ID:	11
Petro Monitoring Category:	F
Monitoring Description:	Monitor dbl wall tank space
Tank ID:	11
Petro Monitoring Category:	K
Monitoring Description:	Monitor dbl wall pipe space
Tank ID:	12
Petro Monitoring Category:	F
Monitoring Description:	Monitor dbl wall tank space
Tank ID:	12
Petro Monitoring Category:	K
Monitoring Description:	Monitor dbl wall pipe space
Tank ID:	7
Petro Monitoring Category:	H
Monitoring Description:	Mechanical line leak detector
Tank ID:	7
Petro Monitoring Category:	2
Monitoring Description:	Visual inspect pipe sumps
Tank ID:	8
Petro Monitoring Category:	H
Monitoring Description:	Mechanical line leak detector
Tank ID:	8
Petro Monitoring Category:	2
Monitoring Description:	Visual inspect pipe sumps
Tank ID:	9
Petro Monitoring Category:	2
Monitoring Description:	Visual inspect pipe sumps
Tank ID:	9
Petro Monitoring Category:	H
Monitoring Description:	Mechanical line leak detector
Tank ID:	10
Petro Monitoring Category:	2
Monitoring Description:	Visual inspect pipe sumps
Tank ID:	10
Petro Monitoring Category:	H
Monitoring Description:	Mechanical line leak detector
Tank ID:	11
Petro Monitoring Category:	2
Monitoring Description:	Visual inspect pipe sumps
Tank ID:	11

Map ID  
Direction  
Distance  
Elevation

MAP FINDINGS

Site

Database(s)

EDR ID Number  
EPA ID Number

**PILOT TRAVEL CENTER #424 (Continued)**

**U001361214**

Petro Monitoring Category:	H
Monitoring Description:	Mechanical line leak detector
Tank ID:	12
Petro Monitoring Category:	2
Monitoring Description:	Visual inspect pipe sumps
Tank ID:	12
Petro Monitoring Category:	H
Monitoring Description:	Mechanical line leak detector
Tank ID:	13
Petro Monitoring Category:	L
Monitoring Description:	Automatic tank gauging - USTs
Tank ID:	13
Petro Monitoring Category:	F
Monitoring Description:	Monitor dbl wall tank space
Tank ID:	13
Petro Monitoring Category:	H
Monitoring Description:	Mechanical line leak detector
Tank ID:	13
Petro Monitoring Category:	2
Monitoring Description:	Visual inspect pipe sumps
Tank ID:	13
Petro Monitoring Category:	4
Monitoring Description:	Visual inspect dispenser liners
Tank ID:	7
Petro Monitoring Category:	4
Monitoring Description:	Visual inspect dispenser liners
Tank ID:	8
Petro Monitoring Category:	4
Monitoring Description:	Visual inspect dispenser liners
Tank ID:	9
Petro Monitoring Category:	4
Monitoring Description:	Visual inspect dispenser liners
Tank ID:	10
Petro Monitoring Category:	4
Monitoring Description:	Visual inspect dispenser liners
Tank ID:	11
Petro Monitoring Category:	4
Monitoring Description:	Visual inspect dispenser liners
Tank ID:	12
Petro Monitoring Category:	4
Monitoring Description:	Visual inspect dispenser liners



Map ID  
Direction  
Distance  
Elevation

MAP FINDINGS

Site

Database(s)

EDR ID Number  
EPA ID Number

**PILOT TRAVEL CENTER #424 (Continued)**

**U001361214**

**CLEANUP SITES:**

Name: PILOT TRAVEL CENTER #424  
Address: 4032 W HIGHWAY 326  
City,State,Zip: OCALA, FL 34482  
DEP Cleanup Site Key: 74751870  
Source Database Name: Storage Tank Contamination Monitoring  
Source Database Id: 8511326  
CPAC Program Area Id: TK  
CLLC Cleanup Category Key: PETRO  
RSC2 Remediation Status Key: ACTIVE  
Data Load Date: 02/20/2023  
OC3 Office Id: CD  
Physical Address Line 2: Not reported  
OIC Object Of Interest Id: FACIL  
PC2 Proximity Id: EXACT  
Calc Coordinates Accuracy Level Id: 4  
CMC2 Coordinate Method Id: Digital Aerial Photography With Ground Control  
DC4 Datum Id: North American Datum of 1983  
VSC1 Verification Status: REVIEWED  
Collect Username: WILLIAMS\_CA  
Collect Date: 07/27/2010  
Collect Affiliation: TKHQ  
Map Source: 1994 doqs  
Map Source Scale: 1923  
Interpolation Scale: Not reported  
Verifier Username: WILLIAMS\_CA  
Verifier Affiliation: Not reported  
Verification Date: 08/17/2010  
Verified Coordinate Method Id: Digital Aerial Photography With Ground Control  
Source Database Name Code: STCM  
CMC2 Coordinate Method ID Code: DPHO  
DC4 Datum ID Code: NAD83  
Verified Coordinate Method ID Code: DPHO  
Comments: Not reported  
Latitude/Longitude (deg/min/sec): 29 15 / 82 11

**DWM CONTAM:**

Name: PILOT TRAVEL CENTER #424  
Address: 4032 W HIGHWAY 326  
City,State,Zip: OCALA, FL 34482  
Program Site Id: 8511326  
Lat DD: 29  
Lat MM: 16  
Lat SS: Not reported  
Long DD: 82  
Long MM: 11  
Long SS: 16  
Office/ District: CD  
Program Area: PETROLEUM  
Priority Score: Not reported  
Datum: 0  
Method: AGPS  
Facility Status: OPEN-STCM  
Facility Type: A - Retail Station  
Score Effective Date: 2013-01-15 00:00:00  
Score When Ranked: 75

Map ID  
Direction  
Distance  
Elevation

MAP FINDINGS

Site

Database(s)

EDR ID Number  
EPA ID Number

**PILOT TRAVEL CENTER #424 (Continued)**

**U001361214**

Rank: 674  
Operator: Not reported  
Phone: Not reported  
Name Changed: Not reported  
Addr Changed: Not reported  
Related Party ID: 16997  
Primary RP Role: ACCOUNT OWNER  
RP Begin Date: 3/25/2003  
RP Name: PILOT TRAVEL CENTERS LLC  
RP Address1: 5508 LONAS DR  
RP Address2: ATTN: JOEY CUPP (ENVIRON MGR)  
RP City: KNOXVILLE  
RP State: TN  
RP Zip5: 37909  
RP Zip4: Not reported  
Contact: JOEY CUPP-ENVIRO MGR | LISA JONES (AP)  
RP Phone: (865)588-7488  
RP Extension: Not reported  
Site Manager: DESAI\_A

Name: PILOT TRAVEL CENTER #424  
Address: 4032 W HIGHWAY 326  
City,State,Zip: OCALA, FL 34482  
Program Site Id: 8511326  
Lat DD: 29  
Lat MM: 16  
Lat SS: Not reported  
Long DD: 82  
Long MM: 11  
Long SS: 16  
Office/ District: CD  
Program Area: PETROLEUM  
Priority Score: Not reported  
Datum: 0  
Method: AGPS  
Facility Status: CLOSED-STCM  
Facility Type: A - Retail Station  
Score Effective Date: 2013-01-15 00:00:00  
Score When Ranked: 75  
Rank: 674  
Operator: Not reported  
Phone: Not reported  
Name Changed: Not reported  
Addr Changed: Not reported  
Related Party ID: 16997  
Primary RP Role: ACCOUNT OWNER  
RP Begin Date: 3/25/2003  
RP Name: PILOT TRAVEL CENTERS LLC  
RP Address1: 5508 LONAS DR  
RP Address2: ATTN: JOEY CUPP (ENVIRON MGR)  
RP City: KNOXVILLE  
RP State: TN  
RP Zip5: 37909  
RP Zip4: Not reported  
Contact: JOEY CUPP-ENVIRO MGR | LISA JONES (AP)  
RP Phone: (865)588-7488  
RP Extension: Not reported

Map ID  
Direction  
Distance  
Elevation

MAP FINDINGS

Site

Database(s)

EDR ID Number  
EPA ID Number

**PILOT TRAVEL CENTER #424 (Continued)**

**U001361214**

Site Manager: Not reported

FL Financial Assurance 3:

Name: PILOT TRAVEL CENTER #424  
Address: 4032 W HIGHWAY 326  
City,State,Zip: OCALA, FL 34482  
Region: 3  
Facility ID: 8511326  
Facility Phone: 3528678300  
Facility Status: OPEN  
Facility Type: A  
Type Description: Retail Station  
DEP CO: P  
Financial Responsibility: INSURANCE  
Insurance Company: AIG  
Effective Date: 09/01/2014  
Expire Date: 09/01/2015  
Owner ID: 16997  
Owner Name: PILOT TRAVEL CENTERS LLC  
Owner Address: 5508 LONAS DR  
Owner Address2: ATTN: JOEY CUPP (ENVIRON MGR)  
Owner City,St,Zip: Knoxville, TN 37909  
Contact: JOEY CUPP-ENVIRO MGR | LISA JONES (AP)  
Resp Party Phone: 8655887488

Name: PILOT TRAVEL CENTER #424  
Address: 4032 W HIGHWAY 326  
City,State,Zip: OCALA, FL 34482  
Region: 3  
Facility ID: 8511326  
Facility Phone: 3528678300  
Facility Status: OPEN  
Facility Type: A  
Type Description: Retail Station  
DEP CO: P  
Financial Responsibility: INSURANCE  
Insurance Company: AIG  
Effective Date: 09/01/2015  
Expire Date: 09/01/2016  
Owner ID: 16997  
Owner Name: PILOT TRAVEL CENTERS LLC  
Owner Address: 5508 LONAS DR  
Owner Address2: ATTN: JOEY CUPP (ENVIRON MGR)  
Owner City,St,Zip: Knoxville, TN 37909  
Contact: JOEY CUPP-ENVIRO MGR | LISA JONES (AP)  
Resp Party Phone: 8655887488

Name: PILOT TRAVEL CENTER #424  
Address: 4032 W HIGHWAY 326  
City,State,Zip: OCALA, FL 34482  
Region: 3  
Facility ID: 8511326  
Facility Phone: 3528678300  
Facility Status: OPEN  
Facility Type: A  
Type Description: Retail Station  
DEP CO: P

Map ID  
Direction  
Distance  
Elevation

MAP FINDINGS

Site

Database(s)

EDR ID Number  
EPA ID Number

**PILOT TRAVEL CENTER #424 (Continued)**

**U001361214**

Financial Responsibility: INSURANCE  
Insurance Company: AMERICAN INTERNATIONAL SPECIALTY LINES  
Effective Date: 09/01/2009  
Expire Date: 09/01/2010  
Owner ID: 16997  
Owner Name: PILOT TRAVEL CENTERS LLC  
Owner Address: 5508 LONAS DR  
Owner Address2: ATTN: JOEY CUPP (ENVIRON MGR)  
Owner City,St,Zip: Knoxville, TN 37909  
Contact: JOEY CUPP-ENVIRO MGR | LISA JONES (AP)  
Resp Party Phone: 8655887488

Name: PILOT TRAVEL CENTER #424  
Address: 4032 W HIGHWAY 326  
City,State,Zip: OCALA, FL 34482  
Region: 3  
Facility ID: 8511326  
Facility Phone: 3528678300  
Facility Status: OPEN  
Facility Type: A  
Type Description: Retail Station  
DEP CO: P

Financial Responsibility: INSURANCE  
Insurance Company: CHARTIS SPECIALTY INSURANCE CO  
Effective Date: 09/01/2010  
Expire Date: 09/01/2011  
Owner ID: 16997  
Owner Name: PILOT TRAVEL CENTERS LLC  
Owner Address: 5508 LONAS DR  
Owner Address2: ATTN: JOEY CUPP (ENVIRON MGR)  
Owner City,St,Zip: Knoxville, TN 37909  
Contact: JOEY CUPP-ENVIRO MGR | LISA JONES (AP)  
Resp Party Phone: 8655887488

Name: PILOT TRAVEL CENTER #424  
Address: 4032 W HIGHWAY 326  
City,State,Zip: OCALA, FL 34482  
Region: 3  
Facility ID: 8511326  
Facility Phone: 3528678300  
Facility Status: OPEN  
Facility Type: A  
Type Description: Retail Station  
DEP CO: P

Financial Responsibility: INSURANCE  
Insurance Company: CHARTIS SPECIALTY INSURANCE CO  
Effective Date: 09/01/2011  
Expire Date: 09/01/2012  
Owner ID: 16997  
Owner Name: PILOT TRAVEL CENTERS LLC  
Owner Address: 5508 LONAS DR  
Owner Address2: ATTN: JOEY CUPP (ENVIRON MGR)  
Owner City,St,Zip: Knoxville, TN 37909  
Contact: JOEY CUPP-ENVIRO MGR | LISA JONES (AP)  
Resp Party Phone: 8655887488

Name: PILOT TRAVEL CENTER #424

Map ID  
Direction  
Distance  
Elevation

MAP FINDINGS

Site

Database(s)

EDR ID Number  
EPA ID Number

**PILOT TRAVEL CENTER #424 (Continued)**

**U001361214**

Address: 4032 W HIGHWAY 326  
City,State,Zip: OCALA, FL 34482  
Region: 3  
Facility ID: 8511326  
Facility Phone: 3528678300  
Facility Status: OPEN  
Facility Type: A  
Type Description: Retail Station  
DEP CO: P  
Financial Responsibility: INSURANCE  
Insurance Company: CHARTIS SPECIALTY INSURANCE CO  
Effective Date: 09/01/2012  
Expire Date: 09/01/2013  
Owner ID: 16997  
Owner Name: PILOT TRAVEL CENTERS LLC  
Owner Address: 5508 LONAS DR  
Owner Address2: ATTN: JOEY CUPP (ENVIRON MGR)  
Owner City,St,Zip: Knoxville, TN 37909  
Contact: JOEY CUPP-ENVIRO MGR | LISA JONES (AP)  
Resp Party Phone: 8655887488

Name: PILOT TRAVEL CENTER #424  
Address: 4032 W HIGHWAY 326  
City,State,Zip: OCALA, FL 34482  
Region: 3  
Facility ID: 8511326  
Facility Phone: 3528678300  
Facility Status: OPEN  
Facility Type: A  
Type Description: Retail Station  
DEP CO: P  
Financial Responsibility: INSURANCE  
Insurance Company: CHARTIS SPECIALTY INSURANCE CO  
Effective Date: 09/01/2013  
Expire Date: 09/01/2014  
Owner ID: 16997  
Owner Name: PILOT TRAVEL CENTERS LLC  
Owner Address: 5508 LONAS DR  
Owner Address2: ATTN: JOEY CUPP (ENVIRON MGR)  
Owner City,St,Zip: Knoxville, TN 37909  
Contact: JOEY CUPP-ENVIRO MGR | LISA JONES (AP)  
Resp Party Phone: 8655887488

Name: PILOT TRAVEL CENTER #424  
Address: 4032 W HIGHWAY 326  
City,State,Zip: OCALA, FL 34482  
Region: 3  
Facility ID: 8511326  
Facility Phone: 3528678300  
Facility Status: OPEN  
Facility Type: A  
Type Description: Retail Station  
DEP CO: P  
Financial Responsibility: INSURANCE  
Insurance Company: FPLIPA  
Effective Date: 11/10/1989  
Expire Date: 11/10/1995

Map ID  
Direction  
Distance  
Elevation

MAP FINDINGS

Site

Database(s)

EDR ID Number  
EPA ID Number

**PILOT TRAVEL CENTER #424 (Continued)**

**U001361214**

Owner ID: 16997  
Owner Name: PILOT TRAVEL CENTERS LLC  
Owner Address: 5508 LONAS DR  
Owner Address2: ATTN: JOEY CUPP (ENVIRON MGR)  
Owner City,St,Zip: Knoxville, TN 37909  
Contact: JOEY CUPP-ENVIRO MGR | LISA JONES (AP)  
Resp Party Phone: 8655887488

Name: PILOT TRAVEL CENTER #424  
Address: 4032 W HIGHWAY 326  
City,State,Zip: OCALA, FL 34482  
Region: 3  
Facility ID: 8511326  
Facility Phone: 3528678300  
Facility Status: OPEN  
Facility Type: A  
Type Description: Retail Station  
DEP CO: P

Financial Responsibility: INSURANCE  
Insurance Company: ILLINOIS UNION  
Effective Date: 09/01/2016  
Expire Date: 09/01/2017  
Owner ID: 16997  
Owner Name: PILOT TRAVEL CENTERS LLC  
Owner Address: 5508 LONAS DR  
Owner Address2: ATTN: JOEY CUPP (ENVIRON MGR)  
Owner City,St,Zip: Knoxville, TN 37909  
Contact: JOEY CUPP-ENVIRO MGR | LISA JONES (AP)  
Resp Party Phone: 8655887488

Name: PILOT TRAVEL CENTER #424  
Address: 4032 W HIGHWAY 326  
City,State,Zip: OCALA, FL 34482  
Region: 3  
Facility ID: 8511326  
Facility Phone: 3528678300  
Facility Status: OPEN  
Facility Type: A  
Type Description: Retail Station  
DEP CO: P

Financial Responsibility: INSURANCE  
Insurance Company: ILLINOIS UNION  
Effective Date: 09/01/2017  
Expire Date: 09/01/2018  
Owner ID: 16997  
Owner Name: PILOT TRAVEL CENTERS LLC  
Owner Address: 5508 LONAS DR  
Owner Address2: ATTN: JOEY CUPP (ENVIRON MGR)  
Owner City,St,Zip: Knoxville, TN 37909  
Contact: JOEY CUPP-ENVIRO MGR | LISA JONES (AP)  
Resp Party Phone: 8655887488

Name: PILOT TRAVEL CENTER #424  
Address: 4032 W HIGHWAY 326  
City,State,Zip: OCALA, FL 34482  
Region: 3  
Facility ID: 8511326

Map ID  
Direction  
Distance  
Elevation

MAP FINDINGS

Site

Database(s)

EDR ID Number  
EPA ID Number

**PILOT TRAVEL CENTER #424 (Continued)**

**U001361214**

Facility Phone: 3528678300  
Facility Status: OPEN  
Facility Type: A  
Type Description: Retail Station  
DEP CO: P  
Financial Responsibility: INSURANCE  
Insurance Company: ILLINOIS UNION  
Effective Date: 09/01/2018  
Expire Date: 09/01/2019  
Owner ID: 16997  
Owner Name: PILOT TRAVEL CENTERS LLC  
Owner Address: 5508 LONAS DR  
Owner Address2: ATTN: JOEY CUPP (ENVIRON MGR)  
Owner City,St,Zip: Knoxville, TN 37909  
Contact: JOEY CUPP-ENVIRO MGR | LISA JONES (AP)  
Resp Party Phone: 8655887488

Name: PILOT TRAVEL CENTER #424  
Address: 4032 W HIGHWAY 326  
City,State,Zip: OCALA, FL 34482  
Region: 3  
Facility ID: 8511326  
Facility Phone: 3528678300  
Facility Status: OPEN  
Facility Type: A  
Type Description: Retail Station  
DEP CO: P  
Financial Responsibility: INSURANCE  
Insurance Company: ILLINOIS UNION INSURANCE COMPANY  
Effective Date: 09/01/2019  
Expire Date: 09/01/2020  
Owner ID: 16997  
Owner Name: PILOT TRAVEL CENTERS LLC  
Owner Address: 5508 LONAS DR  
Owner Address2: ATTN: JOEY CUPP (ENVIRON MGR)  
Owner City,St,Zip: Knoxville, TN 37909  
Contact: JOEY CUPP-ENVIRO MGR | LISA JONES (AP)  
Resp Party Phone: 8655887488

Name: PILOT TRAVEL CENTER #424  
Address: 4032 W HIGHWAY 326  
City,State,Zip: OCALA, FL 34482  
Region: 3  
Facility ID: 8511326  
Facility Phone: 3528678300  
Facility Status: OPEN  
Facility Type: A  
Type Description: Retail Station  
DEP CO: P  
Financial Responsibility: INSURANCE  
Insurance Company: ILLINOIS UNION INSURANCE COMPANY  
Effective Date: 09/01/2020  
Expire Date: 09/01/2021  
Owner ID: 16997  
Owner Name: PILOT TRAVEL CENTERS LLC  
Owner Address: 5508 LONAS DR  
Owner Address2: ATTN: JOEY CUPP (ENVIRON MGR)

Map ID  
Direction  
Distance  
Elevation

MAP FINDINGS

Site

Database(s)

EDR ID Number  
EPA ID Number

**PILOT TRAVEL CENTER #424 (Continued)**

**U001361214**

Owner City,St,Zip: Knoxville, TN 37909  
Contact: JOEY CUPP-ENVIRO MGR | LISA JONES (AP)  
Resp Party Phone: 8655887488

Name: PILOT TRAVEL CENTER #424  
Address: 4032 W HIGHWAY 326  
City,State,Zip: OCALA, FL 34482  
Region: 3  
Facility ID: 8511326  
Facility Phone: 3528678300  
Facility Status: OPEN  
Facility Type: A  
Type Description: Retail Station  
DEP CO: P  
Finaincial Responsibility: INSURANCE  
Insurance Company: ILLINOIS UNION INSURANCE COMPANY  
Effective Date: 09/01/2021  
Expire Date: 09/01/2022  
Owner ID: 16997  
Onwer Name: PILOT TRAVEL CENTERS LLC  
Owner Address: 5508 LONAS DR  
Owner Address2: ATTN: JOEY CUPP (ENVIRON MGR)  
Owner City,St,Zip: Knoxville, TN 37909  
Contact: JOEY CUPP-ENVIRO MGR | LISA JONES (AP)  
Resp Party Phone: 8655887488

**TIER 2:**

Name: PILOT TRAVEL CENTER #424  
Address: 4032 W HIGHWAY 326  
City,State,Zip: OCALA, FL 34482  
  
Year: 2021  
Facility Id: 7130118  
Active Date: Not reported  
Inactive Date: Not reported  
Sale Pending: Not reported  
Original Date: Not reported  
PLOT Source: Not reported  
Latitude: Not reported  
Longitude: Not reported  
LEPC District: Not reported  
Counties: Not reported  
SERC: Not reported  
Program Level: Not reported  
PRIME: Not reported  
SIC Code: Not reported  
SIC Code 2: Not reported  
NAICS Code: 447110  
Last Modified Date: 02/24/2022  
First Submit Date: 02/24/2022  
Data Submitted By: David A. Schmidt, Authorized Representative  
Company Name: Pilot Travel Centers LLC  
Comments: Not reported

**Contact:**

Contact ID: Not reported  
Year: 2021



Map ID  
Direction  
Distance  
Elevation

MAP FINDINGS

Site

Database(s)

EDR ID Number  
EPA ID Number

**PILOT TRAVEL CENTER #424 (Continued)**

**U001361214**

Facility Id: 7130118  
Contact Type: Owner / Operator  
Contact Name: Joey Cupp  
Contact Title: Not reported  
Contact Phone: 865-300-6150  
Contact 24Hr Phone: Not reported  
Contact Telephone 2: 865-588-7488  
Contact Telephone 3: Not reported  
Contact Telephone 4: Not reported  
Contact Telephone 5: Not reported  
Contact Telephone 6: Not reported  
Contact Email: joey.cupp@pilottravelcenters.com

Name: PILOT TRAVEL CENTER #424  
Address: 4032 W HIGHWAY 326  
City,State,Zip: OCALA, FL 34482

Year: 2020  
Facility Id: 6841058  
Active Date: Not reported  
Inactive Date: Not reported  
Sale Pending: Not reported  
Original Date: Not reported  
PLOT Source: Not reported  
Latitude: Not reported  
Longitude: Not reported  
LEPC District: Not reported  
Counties: Not reported  
SERC: Not reported  
Program Level: Not reported  
PRIME: Not reported  
SIC Code: Not reported  
SIC Code 2: Not reported  
NAICS Code: 447110  
Last Modified Date: 02/24/2021  
First Submit Date: 02/24/2021  
Data Submitted By: David A. Schmidt, Authorized Representative  
Company Name: Pilot Travel Centers LLC  
Comments: Not reported

Contact:  
Contact ID: Not reported  
Year: 2020  
Facility Id: 6841058  
Contact Type: Owner / Operator  
Contact Name: Joey Cupp  
Contact Title: Not reported  
Contact Phone: 865-300-6150  
Contact 24Hr Phone: Not reported  
Contact Telephone 2: 865-588-7488  
Contact Telephone 3: Not reported  
Contact Telephone 4: Not reported  
Contact Telephone 5: Not reported  
Contact Telephone 6: Not reported  
Contact Email: joey.cupp@pilottravelcenters.com

Map ID  
Direction  
Distance  
Elevation

MAP FINDINGS

Site

Database(s)

EDR ID Number  
EPA ID Number

**PILOT TRAVEL CENTER #424 (Continued)**

**U001361214**

Contact ID: Not reported  
Year: 2020  
Facility Id: 6841058  
Contact Type: Owner / Operator  
Contact Name: Joey Cupp  
Contact Title: Not reported  
Contact Phone: 865-300-6150  
Contact 24Hr Phone: Not reported  
Contact Telephone 2: 865-588-7488  
Contact Telephone 3: Not reported  
Contact Telephone 4: Not reported  
Contact Telephone 5: Not reported  
Contact Telephone 6: Not reported  
Contact Email: joey.cupp@pilottravelcenters.com

Name: PILOT TRAVEL CENTER #424  
Address: 4032 W HIGHWAY 326  
City,State,Zip: OCALA, FL 34482

Year: 2019  
Facility Id: 6647384  
Active Date: Not reported  
Inactive Date: Not reported  
Sale Pending: Not reported  
Original Date: Not reported  
PLOT Source: Not reported  
Latitude: Not reported  
Longitude: Not reported  
LEPC District: Not reported  
Counties: Not reported  
SERC: Not reported  
Program Level: Not reported  
PRIME: Not reported  
SIC Code: Not reported  
SIC Code 2: Not reported  
NAICS Code: 447110  
Last Modified Date: 01/30/2020  
First Submit Date: 01/30/2020  
Data Submitted By: David A. Schmidt, Authorized Representative  
Company Name: Pilot Travel Centers LLC  
Comments: Not reported

Contact:  
Contact ID: Not reported  
Year: 2019  
Facility Id: 6647384  
Contact Type: Owner / Operator  
Contact Name: Joey Cupp  
Contact Title: Not reported  
Contact Phone: 865-300-6150  
Contact 24Hr Phone: Not reported  
Contact Telephone 2: 865-588-7488  
Contact Telephone 3: Not reported  
Contact Telephone 4: Not reported  
Contact Telephone 5: Not reported  
Contact Telephone 6: Not reported

Map ID  
Direction  
Distance  
Elevation

MAP FINDINGS

Site

Database(s)

EDR ID Number  
EPA ID Number

**PILOT TRAVEL CENTER #424 (Continued)**

**U001361214**

Contact Email: joey.cupp@pilottravelcenters.com  
  
Contact ID: Not reported  
Year: 2019  
Facility Id: 6647384  
Contact Type: Owner / Operator  
Contact Name: Joey Cupp  
Contact Title: Not reported  
Contact Phone: 865-300-6150  
Contact 24Hr Phone: Not reported  
Contact Telephone 2: 865-588-7488  
Contact Telephone 3: Not reported  
Contact Telephone 4: Not reported  
Contact Telephone 5: Not reported  
Contact Telephone 6: Not reported  
Contact Email: joey.cupp@pilottravelcenters.com

Name: PILOT TRAVEL CENTER #424  
Address: 4032 W HIGHWAY 326  
City,State,Zip: OCALA, FL 34482

Year: 2018  
Facility Id: 6389984  
Active Date: Not reported  
Inactive Date: Not reported  
Sale Pending: Not reported  
Original Date: Not reported  
PLOT Source: Not reported  
Latitude: Not reported  
Longitude: Not reported  
LEPC District: Not reported  
Counties: Not reported  
SERC: Not reported  
Program Level: Not reported  
PRIME: Not reported  
SIC Code: Not reported  
SIC Code 2: Not reported  
NAICS Code: 447110  
Last Modified Date: 02/18/2019  
First Submit Date: 02/18/2019  
Data Submitted By: David A. Schmidt, Authorized Representative  
Company Name: Pilot Travel Centers LLC  
Comments: Not reported

Contact:  
Contact ID: Not reported  
Year: 2018  
Facility Id: 6389984  
Contact Type: Owner / Operator  
Contact Name: Joey Cupp  
Contact Title: Not reported  
Contact Phone: 865-300-6150  
Contact 24Hr Phone: Not reported  
Contact Telephone 2: 865-588-7488  
Contact Telephone 3: Not reported  
Contact Telephone 4: Not reported

Map ID  
Direction  
Distance  
Elevation

MAP FINDINGS

Site

Database(s)

EDR ID Number  
EPA ID Number

**PILOT TRAVEL CENTER #424 (Continued)**

**U001361214**

Contact Telephone 5: Not reported  
Contact Telephone 6: Not reported  
Contact Email: joey.cupp@pilottravelcenters.com

Contact ID: Not reported  
Year: 2018  
Facility Id: 6389984  
Contact Type: Owner / Operator  
Contact Name: Joey Cupp  
Contact Title: Not reported  
Contact Phone: 865-300-6150  
Contact 24Hr Phone: Not reported  
Contact Telephone 2: 865-588-7488  
Contact Telephone 3: Not reported  
Contact Telephone 4: Not reported  
Contact Telephone 5: Not reported  
Contact Telephone 6: Not reported  
Contact Email: joey.cupp@pilottravelcenters.com

Name: PILOT TRAVEL CENTER #424  
Address: 4032 W HIGHWAY 326  
City,State,Zip: OCALA, FL 34482

Year: 2017  
Facility Id: 6096547  
Active Date: Not reported  
Inactive Date: Not reported  
Sale Pending: Not reported  
Original Date: Not reported  
PLOT Source: Not reported  
Latitude: Not reported  
Longitude: Not reported  
LEPC District: Not reported  
Counties: Not reported  
SERC: Not reported  
Program Level: Not reported  
PRIME: Not reported  
SIC Code: 5541  
SIC Code 2: Not reported  
NAICS Code: 447110  
Last Modified Date: 02/15/2018  
First Submit Date: 02/15/2018  
Data Submitted By: David A. Schmidt, Authorized Representative  
Company Name: Pilot Travel Centers LLC  
Comments: Not reported

Contact:  
Contact ID: Not reported  
Year: 2017  
Facility Id: 6096547  
Contact Type: Emergency Contact  
Contact Name: Joey Cupp  
Contact Title: Not reported  
Contact Phone: 865-300-6150  
Contact 24Hr Phone: Not reported  
Contact Telephone 2: 865-588-7488

Map ID  
Direction  
Distance  
Elevation

MAP FINDINGS

Site

Database(s)

EDR ID Number  
EPA ID Number

**PILOT TRAVEL CENTER #424 (Continued)**

**U001361214**

Contact Telephone 3: Not reported  
Contact Telephone 4: 901-259-2362  
Contact Telephone 5: 865-300-6150  
Contact Telephone 6: 865-300-6150  
Contact Email: joey.cupp@pilottravelcenters.com

Name: PILOT TRAVEL CENTER #424  
Address: 4032 W HIGHWAY 326  
City,State,Zip: OCALA, FL 34482

Year: 2016  
Facility Id: 5850286  
Active Date: Not reported  
Inactive Date: Not reported  
Sale Pending: Not reported  
Original Date: Not reported  
PLOT Source: Not reported  
Latitude: Not reported  
Longitude: Not reported  
LEPC District: Not reported  
Counties: Not reported  
SERC: Not reported  
Program Level: Not reported  
PRIME: Not reported  
SIC Code: 5541  
SIC Code 2: Not reported  
NAICS Code: 447110  
Last Modified Date: 02/21/2017  
First Submit Date: 02/21/2017  
Data Submitted By: David A. Schmidt, Authorized Representative  
Company Name: Pilot Travel Centers LLC  
Comments: Not reported

Contact:  
Contact ID: Not reported  
Year: 2016  
Facility Id: 5850286  
Contact Type: Emergency Contact  
Contact Name: Keith Carlton  
Contact Title: Not reported  
Contact Phone: (865)850-4895  
Contact 24Hr Phone: Not reported  
Contact Telephone 2: 865-297-1383  
Contact Telephone 3: Not reported  
Contact Telephone 4: 901-259-2362  
Contact Telephone 5: 865-300-6150  
Contact Telephone 6: (865) 297-1752  
Contact Email: keith.carlton@pilottravelcenters.com

Name: PILOT TRAVEL CENTER #424  
Address: 4032 W HIGHWAY 326  
City,State,Zip: OCALA, FL 34482

Year: 2015

Map ID  
Direction  
Distance  
Elevation

MAP FINDINGS

Site

Database(s)

EDR ID Number  
EPA ID Number

**PILOT TRAVEL CENTER #424 (Continued)**

**U001361214**

Facility Id: 5405915  
Active Date: Not reported  
Inactive Date: Not reported  
Sale Pending: Not reported  
Original Date: Not reported  
PLOT Source: Not reported  
Latitude: 29.266923  
Longitude: -82.188800  
LEPC District: Not reported  
Counties: Not reported  
SERC: Not reported  
Program Level: Not reported  
PRIME: Not reported  
SIC Code: 5541  
SIC Code 2: Not reported  
NAICS Code: 447110  
Last Modified Date: 02/21/2016  
First Submit Date: 02/21/2016  
Data Submitted By: David A. Schmidt, Authorized Representative  
Company Name: Pilot Travel Centers LLC  
Comments: Not reported

**Contact:**

Contact ID: Not reported  
Year: 2015  
Facility Id: 5405915  
Contact Type: Emergency Contact  
Contact Name: Joey Cupp  
Contact Title: Not reported  
Contact Phone: 865-300-6150  
Contact 24Hr Phone: Not reported  
Contact Telephone 2: (865) 297-1752  
Contact Telephone 3: Not reported  
Contact Telephone 4: 901-259-2362  
Contact Telephone 5: 865-300-6150  
Contact Telephone 6: 865-300-6150  
Contact Email: joey.cupp@pilottravelcenters.com

Name: PILOT TRAVEL CENTER #424  
Address: 4032 W HIGHWAY 326  
City,State,Zip: OCALA, FL 34482

Year: 2014  
Facility Id: 5010435  
Active Date: Not reported  
Inactive Date: Not reported  
Sale Pending: Not reported  
Original Date: Not reported  
PLOT Source: Not reported  
Latitude: 29.266923  
Longitude: -82.188800  
LEPC District: Not reported  
Counties: Not reported  
SERC: Not reported  
Program Level: Not reported  
PRIME: Not reported

Map ID  
Direction  
Distance  
Elevation

MAP FINDINGS

Site

Database(s)

EDR ID Number  
EPA ID Number

**PILOT TRAVEL CENTER #424 (Continued)**

**U001361214**

SIC Code: 5541  
SIC Code 2: Not reported  
NAICS Code: 44711  
Last Modified Date: 02/25/2015  
First Submit Date: 02/25/2015  
Data Submitted By: David A. Schmidt, Authorized Representative  
Company Name: Pilot Travel Centers LLC  
Comments: Not reported

Contact:

Contact ID: Not reported  
Year: 2014  
Facility Id: 5010435  
Contact Type: Emergency Contact  
Contact Name: Joey Cupp  
Contact Title: Not reported  
Contact Phone: 865-300-6150  
Contact 24Hr Phone: Not reported  
Contact Telephone 2: (865) 297-1752  
Contact Telephone 3: Not reported  
Contact Telephone 4: Not reported  
Contact Telephone 5: Not reported  
Contact Telephone 6: Not reported  
Contact Email: joey.cupp@pilottravelcenters.com

Name: PILOT TRAVEL CENTER #424  
Address: 4032 W HIGHWAY 326  
City,State,Zip: OCALA, FL 34482

Year: 2013  
Facility Id: 4545149  
Active Date: Not reported  
Inactive Date: Not reported  
Sale Pending: Not reported  
Original Date: Not reported  
PLOT Source: Not reported  
Latitude: 29.266923  
Longitude: -82.188800  
LEPC District: Not reported  
Counties: Not reported  
SERC: Not reported  
Program Level: Not reported  
PRIME: Not reported  
SIC Code: 5541  
SIC Code 2: Not reported  
NAICS Code: 44711  
Last Modified Date: 02/17/2014  
First Submit Date: 02/17/2014  
Data Submitted By: David A. Schmidt, Authorized Representative  
Company Name: Pilot Travel Centers LLC  
Comments: Not reported

Contact:

Contact ID: Not reported  
Year: 2013  
Facility Id: 4545149

Map ID  
Direction  
Distance  
Elevation

MAP FINDINGS

Site

Database(s)

EDR ID Number  
EPA ID Number

**PILOT TRAVEL CENTER #424 (Continued)**

**U001361214**

Contact Type: Emergency Contact  
Contact Name: Joey Cupp  
Contact Title: Not reported  
Contact Phone: 865-300-6150  
Contact 24Hr Phone: Not reported  
Contact Telephone 2: 865-588-7488  
Contact Telephone 3: (865) 297-1752  
Contact Telephone 4: 865-300-6150  
Contact Telephone 5: Not reported  
Contact Telephone 6: Not reported  
Contact Email: joey.cupp@pilottravelcenters.com

Name: PILOT TRAVEL CENTER #424  
Address: 4032 W HIGHWAY 326  
City,State,Zip: OCALA, FL 34482

Year: 2012  
Facility Id: 4098915  
Active Date: Not reported  
Inactive Date: Not reported  
Sale Pending: Not reported  
Original Date: Not reported  
PLOT Source: Not reported  
Latitude: 29.266923  
Longitude: -82.188800  
LEPC District: Not reported  
Counties: Not reported  
SERC: Not reported  
Program Level: Not reported  
PRIME: Not reported  
SIC Code: 5541  
SIC Code 2: Not reported  
NAICS Code: 44711  
Last Modified Date: 11/04/2013  
First Submit Date: 11/04/2013  
Data Submitted By: David A. Schmidt, Authorized Representative  
Company Name: Pilot Travel Centers LLC  
Comments: Not reported

Contact:  
Contact ID: Not reported  
Year: 2012  
Facility Id: 4098915  
Contact Type: Owner / Operator  
Contact Name: Joey Cupp  
Contact Title: Not reported  
Contact Phone: 865-588-7488  
Contact 24Hr Phone: Not reported  
Contact Telephone 2: 865-300-6150  
Contact Telephone 3: (865) 297-1752  
Contact Telephone 4: 865-300-6150  
Contact Telephone 5: Not reported  
Contact Telephone 6: Not reported  
Contact Email: joey.cupp@pilottravelcenters.com

Contact ID: Not reported



Map ID  
Direction  
Distance  
Elevation

MAP FINDINGS

Site

Database(s)

EDR ID Number  
EPA ID Number

**PILOT TRAVEL CENTER #424 (Continued)**

**U001361214**

Year: 2012  
Facility Id: 4098915  
Contact Type: Emergency Contact  
Contact Name: Keith Carlton  
Contact Title: Not reported  
Contact Phone: 865-297-1383  
Contact 24Hr Phone: Not reported  
Contact Telephone 2: (865)850-4895  
Contact Telephone 3: Not reported  
Contact Telephone 4: Not reported  
Contact Telephone 5: Not reported  
Contact Telephone 6: Not reported  
Contact Email: keith.carlton@pilottravelcenters.com

Contact ID: Not reported  
Year: 2012  
Facility Id: 4098915  
Contact Type: Emergency Contact  
Contact Name: Joey Cupp  
Contact Title: Not reported  
Contact Phone: 865-588-7488  
Contact 24Hr Phone: Not reported  
Contact Telephone 2: 865-300-6150  
Contact Telephone 3: (865) 297-1752  
Contact Telephone 4: 865-300-6150  
Contact Telephone 5: Not reported  
Contact Telephone 6: Not reported  
Contact Email: joey.cupp@pilottravelcenters.com

[Click this hyperlink](#) while viewing on your computer to access additional FL\_TIER2: detail in the EDR Site Report.

236  
WSW  
1/8-1/4  
0.214 mi.  
1129 ft.

**ALL PRO IMPORTS OF OCALA**  
**3949 SW COLLEGE RD**  
**OCALA, FL 34474**

**RCRA NonGen / NLR** **1008880077**  
**FLR000120485**

**Actual:**  
**58 ft.**  
**Focus Map:**  
**13**

RCRA Listings:  
Date Form Received by Agency: 20130114  
Handler Name: All Pro Imports Of Ocala  
Handler Address: 3949 SW COLLEGE RD  
Handler City,State,Zip: OCALA, FL 34474-5713  
EPA ID: FLR000120485  
Contact Name: JOE CABRERA  
Contact Address: SW COLLEGE RD  
Contact City,State,Zip: OCALA, FL 34474-5713  
Contact Telephone: 352-861-0234  
Contact Fax: Not reported  
Contact Email: Not reported  
Contact Title: SERVICE DIRECTO  
EPA Region: 04  
Land Type: Private  
Federal Waste Generator Description: Not a generator, verified  
Non-Notifier: Not reported

Map ID  
 Direction  
 Distance  
 Elevation

MAP FINDINGS

Site

Database(s)

EDR ID Number  
 EPA ID Number

**ALL PRO IMPORTS OF OCALA (Continued)**

**1008880077**

Biennial Report Cycle:	Not reported
Accessibility:	Not reported
Active Site Indicator:	Not reported
State District Owner:	FL
State District:	CD
Mailing Address:	SW COLLEGE RD
Mailing City,State,Zip:	OCALA, FL 34474-5713
Owner Name:	Bryan Myers
Owner Type:	Private
Operator Name:	All Pro Imports Of Ocala
Operator Type:	Private
Short-Term Generator Activity:	No
Importer Activity:	No
Mixed Waste Generator:	No
Transporter Activity:	No
Transfer Facility Activity:	No
Recycler Activity with Storage:	No
Small Quantity On-Site Burner Exemption:	No
Smelting Melting and Refining Furnace Exemption:	No
Underground Injection Control:	No
Off-Site Waste Receipt:	No
Universal Waste Indicator:	No
Universal Waste Destination Facility:	No
Federal Universal Waste:	No
Active Site State-Reg Handler:	---
Federal Facility Indicator:	Not reported
Hazardous Secondary Material Indicator:	N
Sub-Part K Indicator:	Not reported
2018 GPRA Permit Baseline:	Not on the Baseline
2018 GPRA Renewals Baseline:	Not on the Baseline
202 GPRA Corrective Action Baseline:	No
Subject to Corrective Action Universe:	No
Non-TSDFs Where RCRA CA has Been Imposed Universe:	No
Corrective Action Priority Ranking:	No NCAPS ranking
Environmental Control Indicator:	No
Institutional Control Indicator:	No
Human Exposure Controls Indicator:	N/A
Groundwater Controls Indicator:	N/A
Significant Non-Complier Universe:	No
Unaddressed Significant Non-Complier Universe:	No
Addressed Significant Non-Complier Universe:	No
Significant Non-Complier With a Compliance Schedule Universe:	No
Financial Assurance Required:	Not reported
Handler Date of Last Change:	20161214
Recognized Trader-Importer:	No
Recognized Trader-Exporter:	No
Importer of Spent Lead Acid Batteries:	No
Exporter of Spent Lead Acid Batteries:	No
Recycler Activity Without Storage:	No
Manifest Broker:	No
Sub-Part P Indicator:	No

Hazardous Waste Summary:

Waste Code:	D001
Waste Description:	Ignitable Waste

Map ID  
Direction  
Distance  
Elevation

MAP FINDINGS

Site

Database(s)

EDR ID Number  
EPA ID Number

**ALL PRO IMPORTS OF OCALA (Continued)**

**1008880077**

Waste Code: D039  
Waste Description: Tetrachloroethylene

Handler - Owner Operator:

Owner/Operator Indicator: Owner  
Owner/Operator Name: BRYAN MYERS  
Legal Status: Private  
Date Became Current: 20050629  
Date Ended Current: Not reported  
Owner/Operator Address: 3949 SW COLLEGE RD  
Owner/Operator City,State,Zip: OCALA, FL 34474-5713  
Owner/Operator Telephone: Not reported  
Owner/Operator Telephone Ext: Not reported  
Owner/Operator Fax: Not reported  
Owner/Operator Email: Not reported

Owner/Operator Indicator: Operator  
Owner/Operator Name: ALL PRO IMPORTS OF OCALA  
Legal Status: Private  
Date Became Current: 20050629  
Date Ended Current: Not reported  
Owner/Operator Address: 3949 SW COLLEGE RD  
Owner/Operator City,State,Zip: OCALA, FL 34474-5713  
Owner/Operator Telephone: Not reported  
Owner/Operator Telephone Ext: Not reported  
Owner/Operator Fax: Not reported  
Owner/Operator Email: Not reported

Owner/Operator Indicator: Operator  
Owner/Operator Name: ALL PRO IMPORTS OF OCALA  
Legal Status: Private  
Date Became Current: 20050629  
Date Ended Current: Not reported  
Owner/Operator Address: 3949 SW COLLEGE RD  
Owner/Operator City,State,Zip: OCALA, FL 34474-5713  
Owner/Operator Telephone: Not reported  
Owner/Operator Telephone Ext: Not reported  
Owner/Operator Fax: Not reported  
Owner/Operator Email: Not reported

Owner/Operator Indicator: Owner  
Owner/Operator Name: BRYAN MYERS  
Legal Status: Private  
Date Became Current: 20050629  
Date Ended Current: Not reported  
Owner/Operator Address: 3949 SW COLLEGE RD  
Owner/Operator City,State,Zip: OCALA, FL 34474-5713  
Owner/Operator Telephone: Not reported  
Owner/Operator Telephone Ext: Not reported  
Owner/Operator Fax: Not reported  
Owner/Operator Email: Not reported

Owner/Operator Indicator: Operator  
Owner/Operator Name: ALL PRO IMPORTS OF OCALA  
Legal Status: Private  
Date Became Current: 20050629  
Date Ended Current: Not reported

Map ID  
Direction  
Distance  
Elevation

MAP FINDINGS

Site

Database(s)

EDR ID Number  
EPA ID Number

**ALL PRO IMPORTS OF OCALA (Continued)**

**1008880077**

Owner/Operator Address: 3949 SW COLLEGE RD  
Owner/Operator City,State,Zip: OCALA, FL 34474-5713  
Owner/Operator Telephone: Not reported  
Owner/Operator Telephone Ext: Not reported  
Owner/Operator Fax: Not reported  
Owner/Operator Email: Not reported

Owner/Operator Indicator: Operator  
Owner/Operator Name: ALL PRO IMPORTS OF OCALA  
Legal Status: Private  
Date Became Current: 20050629  
Date Ended Current: Not reported  
Owner/Operator Address: 3949 SW COLLEGE RD  
Owner/Operator City,State,Zip: OCALA, FL 34474-5713  
Owner/Operator Telephone: Not reported  
Owner/Operator Telephone Ext: Not reported  
Owner/Operator Fax: Not reported  
Owner/Operator Email: Not reported

Owner/Operator Indicator: Owner  
Owner/Operator Name: MYERS BRYAN  
Legal Status: Private  
Date Became Current: 20050629  
Date Ended Current: Not reported  
Owner/Operator Address: 3949 SW COLLEGE RD  
Owner/Operator City,State,Zip: OCALA, FL 34474-5713  
Owner/Operator Telephone: Not reported  
Owner/Operator Telephone Ext: Not reported  
Owner/Operator Fax: Not reported  
Owner/Operator Email: Not reported

Historic Generators:

Receive Date: 20130114  
Handler Name: ALL PRO IMPORTS OF OCALA  
Federal Waste Generator Description: Not a generator, verified  
State District Owner: FI  
Large Quantity Handler of Universal Waste: No  
Recognized Trader Importer: No  
Recognized Trader Exporter: No  
Spent Lead Acid Battery Importer: No  
Spent Lead Acid Battery Exporter: No  
Current Record: Yes  
Non Storage Recycler Activity: Not reported  
Electronic Manifest Broker: Not reported

Receive Date: 20050616  
Handler Name: ALL PRO IMPORTS OF OCALA  
Federal Waste Generator Description: Small Quantity Generator  
State District Owner: FI  
Large Quantity Handler of Universal Waste: No  
Recognized Trader Importer: No  
Recognized Trader Exporter: No  
Spent Lead Acid Battery Importer: No  
Spent Lead Acid Battery Exporter: No  
Current Record: No  
Non Storage Recycler Activity: Not reported  
Electronic Manifest Broker: Not reported

Map ID  
 Direction  
 Distance  
 Elevation

MAP FINDINGS

Site

Database(s)

EDR ID Number  
 EPA ID Number

**ALL PRO IMPORTS OF OCALA (Continued)**

**1008880077**

List of NAICS Codes and Descriptions:

NAICS Code: 441110  
 NAICS Description: NEW CAR DEALERS

Facility Has Received Notices of Violations:

Violations: No Violations Found

Evaluation Action Summary:

Evaluations: No Evaluations Found

237  
 South  
 1/8-1/4  
 0.221 mi.  
 1169 ft.

**OCALA ELECTRIC UTILITY**  
**3650 SW 42ND ST**  
**OCALA, FL 34474**

**RCRA-VSQG 1014471880**  
**FLTMP9404899**

**Actual:**  
**75 ft.**  
**Focus Map:**  
**14**

RCRA Listings:

Date Form Received by Agency:	19941013
Handler Name:	Ocala Electric Utility
Handler Address:	3650 SW 42ND ST
Handler City,State,Zip:	OCALA, FL 34474-5818
EPA ID:	FLTMP9404899
Contact Name:	Not reported
Contact Address:	Not reported
Contact City,State,Zip:	Not reported
Contact Telephone:	Not reported
Contact Fax:	Not reported
Contact Email:	Not reported
Contact Title:	Not reported
EPA Region:	04
Land Type:	Other
Federal Waste Generator Description:	Conditionally Exempt Small Quantity Generator
Non-Notifier:	Not reported
Biennial Report Cycle:	Not reported
Accessibility:	Not reported
Active Site Indicator:	Handler Activities
State District Owner:	FI
State District:	CD
Mailing Address:	Not reported
Mailing City,State,Zip:	Not reported
Owner Name:	Not reported
Owner Type:	Not reported
Operator Name:	Not reported
Operator Type:	Not reported
Short-Term Generator Activity:	Yes
Importer Activity:	No
Mixed Waste Generator:	No
Transporter Activity:	No
Transfer Facility Activity:	No
Recycler Activity with Storage:	No
Small Quantity On-Site Burner Exemption:	No
Smelting Melting and Refining Furnace Exemption:	No
Underground Injection Control:	No
Off-Site Waste Receipt:	No
Universal Waste Indicator:	No

Map ID  
 Direction  
 Distance  
 Elevation

MAP FINDINGS

Site

Database(s)

EDR ID Number  
 EPA ID Number

**OCALA ELECTRIC UTILITY (Continued)**

**1014471880**

Universal Waste Destination Facility:	No
Federal Universal Waste:	No
Active Site State-Reg Handler:	---
Federal Facility Indicator:	Not reported
Hazardous Secondary Material Indicator:	NN
Sub-Part K Indicator:	Not reported
2018 GPRC Permit Baseline:	Not on the Baseline
2018 GPRC Renewals Baseline:	Not on the Baseline
202 GPRC Corrective Action Baseline:	No
Subject to Corrective Action Universe:	No
Non-TSDFs Where RCRA CA has Been Imposed Universe:	No
Corrective Action Priority Ranking:	No NCAPS ranking
Environmental Control Indicator:	No
Institutional Control Indicator:	No
Human Exposure Controls Indicator:	N/A
Groundwater Controls Indicator:	N/A
Significant Non-Complier Universe:	No
Unaddressed Significant Non-Complier Universe:	No
Addressed Significant Non-Complier Universe:	No
Significant Non-Complier With a Compliance Schedule Universe:	No
Financial Assurance Required:	Not reported
Handler Date of Last Change:	20110623
Recognized Trader-Importer:	No
Recognized Trader-Exporter:	No
Importer of Spent Lead Acid Batteries:	No
Exporter of Spent Lead Acid Batteries:	No
Recycler Activity Without Storage:	Not reported
Manifest Broker:	Not reported
Sub-Part P Indicator:	No

Historic Generators:

Receive Date:	19941013
Handler Name:	OCALA ELECTRIC UTILITY
Federal Waste Generator Description:	Conditionally Exempt Small Quantity Generator
State District Owner:	FI
Large Quantity Handler of Universal Waste:	No
Recognized Trader Importer:	No
Recognized Trader Exporter:	No
Spent Lead Acid Battery Importer:	No
Spent Lead Acid Battery Exporter:	No
Current Record:	Yes
Non Storage Recycler Activity:	Not reported
Electronic Manifest Broker:	Not reported

List of NAICS Codes and Descriptions:

NAICS Codes:	No NAICS Codes Found
--------------	----------------------

Facility Has Received Notices of Violations:

Violations:	No Violations Found
-------------	---------------------

Evaluation Action Summary:

Evaluations:	No Evaluations Found
--------------	----------------------

Map ID  
Direction  
Distance  
Elevation

MAP FINDINGS

Site

Database(s)

EDR ID Number  
EPA ID Number

238  
East  
1/8-1/4  
0.226 mi.  
1192 ft.

**FEDEX GROUND 150 ACRE PROPERTY  
NORTHEAST OF I-75 AND HIGHWAY 27  
OCALA, FL 34475**

**FL RESP PARTY S117359901  
N/A**

**Actual:  
120 ft.**

**Focus Map:  
8**

RESP PARTY:  
Name: FEDEX GROUND 150 ACRE PROPERTY  
Address: NORTHEAST OF I-75 AND HIGHWAY 27  
City,State,Zip: Ocala, FL 34475  
District: Central District  
Site Id: 318304  
Project Id: 337511  
Site Status: CLOSED  
Project Manager: SUSSKO\_R  
OGC Case Number: Not reported  
Initial Date Received: 06/11/2013  
Contaminants: Not reported  
Offsite Cont Impact: N  
Priority Score: Not reported  
Datum: NAD83  
Method ID: DPHO  
Feature: site boundaries  
Object Of Interest: CAP\_RAP SITE  
Proximity To Object: EXACT  
Collect Username: WILLIAMS\_CA  
Collect Affiliation: Florida Department of Environmental Protection  
Collect Program Id: CR  
Collect Date: 04/14/2015  
Map Series Used: IMAGERY\_11\_13  
Map Source Scale: 5000  
Interpolation Scale: 5000  
Coordinate Accuracy Id: 3  
Verify Method Id: DPHO  
Verifier Username: WILLIAMS\_CA  
Verifier Affiliation: DEPARTMENT OF ENVIRONMENTAL PROTECTION  
Verifying Program Id: CR  
Verification Date: 04/14/2015  
Decode for District: Central District  
Decode for Datum: North American Datum of 1983  
Decode for Method: Digital Aerial Photography With Ground Control  
Decode for Off Site COC: No, the best available evidence (such as completed SAR) demonstrates that contamination above applicable standards or criteria DOES NOT extend offsite.  
Decode for V\_Method: Digital Aerial Photography With Ground Control  
Latitude/Longitude (deg/min/sec): 29 12 / 82 10  
Source Facility Name: Not reported  
Source Facility ID: Not reported  
Program: Not reported  
Program Type: Not reported  
Program Status: Not reported  
WMD: Not reported  
ICR Indicator: Not reported  
Discharge Date: Not reported  
GIS ALBX: Not reported  
GIS ALBY: Not reported  
Site Manager: Not reported  
Site Phase Description: Not reported  
Offsite Contamination Key: Not reported

Map ID  
 Direction  
 Distance  
 Elevation

MAP FINDINGS

Site

Database(s)

EDR ID Number  
 EPA ID Number

**FEDEX GROUND 150 ACRE PROPERTY (Continued)**

**S117359901**

Documents: Not reported  
 Objectid: Not reported

**AV239**  
**West**  
**1/8-1/4**  
**0.227 mi.**  
**1198 ft.**

**MAUDLIN INTERNATIONAL TRUCK**  
**4225 W SILVER SPRINGS BLVD**  
**OCALA, FL 34482**

**RCRA NonGen / NLR**

**1000821222**  
**FLD984241406**

**Site 1 of 3 in cluster AV**

**Actual:**  
**60 ft.**

**Focus Map:**  
**9**

**RCRA Listings:**

Date Form Received by Agency:	20161229
Handler Name:	Maudlin International Truck
Handler Address:	4225 W SILVER SPRINGS BLVD
Handler City,State,Zip:	OCALA, FL 34482-0000
EPA ID:	FLD984241406
Contact Name:	RAY BIBERSTINE
Contact Address:	4225 W SR 40
Contact City,State,Zip:	OCALA, FL 34470-0000
Contact Telephone:	352-732-9717
Contact Fax:	Not reported
Contact Email:	Not reported
Contact Title:	SHOP FOREMAN
EPA Region:	04
Land Type:	Private
Federal Waste Generator Description:	Not a generator, verified
Non-Notifier:	Not reported
Biennial Report Cycle:	Not reported
Accessibility:	Not reported
Active Site Indicator:	Not reported
State District Owner:	FI
State District:	CD
Mailing Address:	4225 W SR 40
Mailing City,State,Zip:	OCALA, FL 34470-0000
Owner Name:	John Maudlin
Owner Type:	Private
Operator Name:	Not reported
Operator Type:	Not reported
Short-Term Generator Activity:	No
Importer Activity:	No
Mixed Waste Generator:	No
Transporter Activity:	No
Transfer Facility Activity:	No
Recycler Activity with Storage:	No
Small Quantity On-Site Burner Exemption:	No
Smelting Melting and Refining Furnace Exemption:	No
Underground Injection Control:	No
Off-Site Waste Receipt:	No
Universal Waste Indicator:	No
Universal Waste Destination Facility:	No
Federal Universal Waste:	No
Active Site State-Reg Handler:	---
Federal Facility Indicator:	Not reported
Hazardous Secondary Material Indicator:	N
Sub-Part K Indicator:	Not reported
2018 GPRA Permit Baseline:	Not on the Baseline
2018 GPRA Renewals Baseline:	Not on the Baseline
202 GPRA Corrective Action Baseline:	No
Subject to Corrective Action Universe:	No



Map ID  
Direction  
Distance  
Elevation

MAP FINDINGS

Site

Database(s)

EDR ID Number  
EPA ID Number

**MAUDLIN INTERNATIONAL TRUCK (Continued)**

**1000821222**

Non-TSDFs Where RCRA CA has Been Imposed Universe:	No
Corrective Action Priority Ranking:	No NCAPS ranking
Environmental Control Indicator:	No
Institutional Control Indicator:	No
Human Exposure Controls Indicator:	N/A
Groundwater Controls Indicator:	N/A
Significant Non-Complier Universe:	No
Unaddressed Significant Non-Complier Universe:	No
Addressed Significant Non-Complier Universe:	No
Significant Non-Complier With a Compliance Schedule Universe:	No
Financial Assurance Required:	Not reported
Handler Date of Last Change:	20180223
Recognized Trader-Importer:	No
Recognized Trader-Exporter:	No
Importer of Spent Lead Acid Batteries:	No
Exporter of Spent Lead Acid Batteries:	No
Recycler Activity Without Storage:	No
Manifest Broker:	No
Sub-Part P Indicator:	No

Hazardous Waste Summary:

Waste Code:	D001
Waste Description:	Ignitable Waste
Waste Code:	D006
Waste Description:	Cadmium
Waste Code:	D008
Waste Description:	Lead
Waste Code:	D018
Waste Description:	Benzene
Waste Code:	D027
Waste Description:	1,4-Dichlorobenzene
Waste Code:	D039
Waste Description:	Tetrachloroethylene
Waste Code:	D040
Waste Description:	Trichlorethylene

Handler - Owner Operator:

Owner/Operator Indicator:	Owner
Owner/Operator Name:	MARGIE TIPPETT
Legal Status:	Private
Date Became Current:	19980324
Date Ended Current:	19990602
Owner/Operator Address:	4225 NW SR 40
Owner/Operator City,State,Zip:	OCALA, FL 32675-0000
Owner/Operator Telephone:	Not reported
Owner/Operator Telephone Ext:	Not reported
Owner/Operator Fax:	Not reported
Owner/Operator Email:	Not reported

Map ID  
Direction  
Distance  
Elevation

MAP FINDINGS

Site

Database(s)

EDR ID Number  
EPA ID Number

**MAUDLIN INTERNATIONAL TRUCK (Continued)**

**1000821222**

Owner/Operator Indicator:	Owner
Owner/Operator Name: MARGIE TIPPETT	
Legal Status:	Private
Date Became Current:	19980324
Date Ended Current:	19990602
Owner/Operator Address:	4225 NW SR 40
Owner/Operator City,State,Zip:	OCALA, FL 32675-0000
Owner/Operator Telephone:	Not reported
Owner/Operator Telephone Ext:	Not reported
Owner/Operator Fax:	Not reported
Owner/Operator Email:	Not reported
Owner/Operator Indicator:	Owner
Owner/Operator Name: MAUDLIN JOHN	
Legal Status:	Private
Date Became Current:	19990602
Date Ended Current:	Not reported
Owner/Operator Address:	4225 W SR 40
Owner/Operator City,State,Zip:	OCALA, FL 34470
Owner/Operator Telephone:	Not reported
Owner/Operator Telephone Ext:	Not reported
Owner/Operator Fax:	Not reported
Owner/Operator Email:	Not reported
Owner/Operator Indicator:	Owner
Owner/Operator Name: JIM BOEBINGER	
Legal Status:	Private
Date Became Current:	19980324
Date Ended Current:	19990622
Owner/Operator Address:	2300 S DIVISION AVE
Owner/Operator City,State,Zip:	ORLANDO, FL 32805-6233
Owner/Operator Telephone:	Not reported
Owner/Operator Telephone Ext:	Not reported
Owner/Operator Fax:	Not reported
Owner/Operator Email:	Not reported
Owner/Operator Indicator:	Owner
Owner/Operator Name: JOHN MAUDLIN	
Legal Status:	Private
Date Became Current:	19990602
Date Ended Current:	Not reported
Owner/Operator Address:	4225 W SR 40
Owner/Operator City,State,Zip:	OCALA, FL 34470
Owner/Operator Telephone:	Not reported
Owner/Operator Telephone Ext:	Not reported
Owner/Operator Fax:	Not reported
Owner/Operator Email:	Not reported
Owner/Operator Indicator:	Owner
Owner/Operator Name: JOHN MAUDLIN	
Legal Status:	Private
Date Became Current:	19990602
Date Ended Current:	Not reported
Owner/Operator Address:	4225 W SR 40
Owner/Operator City,State,Zip:	OCALA, FL 34470-0000
Owner/Operator Telephone:	Not reported
Owner/Operator Telephone Ext:	Not reported

Map ID  
Direction  
Distance  
Elevation

MAP FINDINGS

Site

Database(s)

EDR ID Number  
EPA ID Number

**MAUDLIN INTERNATIONAL TRUCK (Continued)**

**1000821222**

Owner/Operator Fax: Not reported  
Owner/Operator Email: Not reported  
  
Owner/Operator Indicator: Owner  
Owner/Operator Name: JIM BOEBINGER  
Legal Status: Private  
Date Became Current: 19980324  
Date Ended Current: 19990622  
Owner/Operator Address: 2300 S DIVISION AVE  
Owner/Operator City,State,Zip: ORLANDO, FL 32805-6233  
Owner/Operator Telephone: Not reported  
Owner/Operator Telephone Ext: Not reported  
Owner/Operator Fax: Not reported  
Owner/Operator Email: Not reported

Historic Generators:

Receive Date: 20161229  
Handler Name: MAUDLIN INTERNATIONAL TRUCK  
Federal Waste Generator Description: Not a generator, verified  
State District Owner: FI  
Large Quantity Handler of Universal Waste: No  
Recognized Trader Importer: No  
Recognized Trader Exporter: No  
Spent Lead Acid Battery Importer: No  
Spent Lead Acid Battery Exporter: No  
Current Record: Yes  
Non Storage Recycler Activity: Not reported  
Electronic Manifest Broker: Not reported

Receive Date: 19920706  
Handler Name: MAUDLIN INTERNATIONAL TRUCK  
Federal Waste Generator Description: Small Quantity Generator  
State District Owner: FI  
Large Quantity Handler of Universal Waste: No  
Recognized Trader Importer: No  
Recognized Trader Exporter: No  
Spent Lead Acid Battery Importer: No  
Spent Lead Acid Battery Exporter: No  
Current Record: No  
Non Storage Recycler Activity: Not reported  
Electronic Manifest Broker: Not reported

List of NAICS Codes and Descriptions:

NAICS Codes: No NAICS Codes Found

Facility Has Received Notices of Violations:

Violations: No Violations Found

Evaluation Action Summary:

Evaluations: No Evaluations Found

Map ID  
Direction  
Distance  
Elevation

MAP FINDINGS

Site

Database(s)

EDR ID Number  
EPA ID Number

240  
West  
1/8-1/4  
0.228 mi.  
1202 ft.

**ASHLEY FARMS GOLF & CNTRY CLUB WTP**  
4170 NW 44TH AVE  
OCALA, FL 34482

FL AST A100319305  
N/A

**Actual:**  
85 ft.  
**Focus Map:**  
5

**AST:**  
Facility ID: 9810122  
Name: ASHLEY FARMS GOLF & CNTRY CLUB WTP  
Address: 4170 NW 44TH AVE  
City,State,Zip: Ocala, FL 34482  
Facility Phone: 3526718570  
Facility Status: OPEN  
Facility Type: I  
Type Description: County Government  
Depco: P  
Region: STATE  
Positioning Method: Not reported  
Latitude/Longitude: Not reported

**Tank:**  
Tank ID: 1  
Tank Capacity: 2000  
Tank Location: ABOVEGROUND  
Tank Status: U  
Status Date: 02/01/2007  
Install Date: 2/1/2007  
Substance: G  
Content Description: Emerg Generator Diesel  
Vessel Indicator: TANK  
DEP Contractor: P

**Piping:**  
Tank ID: 1  
Piping Category: B  
Piping Description: Steel/galvanized metal  
  
Tank ID: 1  
Piping Category: A  
Piping Description: Abv, no soil contact

**Monitoring:**  
Tank ID: 1  
Petro Monitoring Category: Q  
Monitoring Description: Visual inspection of ASTs  
  
Tank ID: 1  
Petro Monitoring Category: F  
Monitoring Description: Monitor dbl wall tank space

**Owner:**  
Owner ID: 31615  
Owner Name: MARION CNTY BD OF COMMISSIONERS  
Owner Address: 3330 SE MARICAMP RD  
Owner Address 2: ATTN: STORAGE TANK REGIS  
Owner City,State,Zip: Ocala, FL 34471  
Owner Contact: KAREN HOLGATE / BILLY DAVIS  
Owner Phone: 3526718570

Map ID  
Direction  
Distance  
Elevation

MAP FINDINGS

Site

Database(s)

EDR ID Number  
EPA ID Number

**ASHLEY FARMS GOLF & CNTRY CLUB WTP (Continued)**

**A100319305**

Construction:

Tank ID: 1  
Construction Category: C  
Construction Description: Steel

Tank ID: 1  
Construction Category: I  
Construction Description: Double wall

Tank ID: 1  
Construction Category: M  
Construction Description: Spill containment bucket

Tank ID: 1  
Construction Category: P  
Construction Description: Level gauges/alarms

**AV241 LOOMIS FARGO & CO**  
**West 4482 SW CR 40**  
**1/8-1/4 Ocala, FL 32675**  
**0.230 mi.**  
**1215 ft. Site 2 of 3 in cluster AV**

**FL UST U001361500**  
**FL Financial Assurance N/A**

**Actual:**  
**64 ft.**

**UST:**  
Facility ID: 8630736  
Name: LOOMIS FARGO & CO  
Address: 4482 SW CR 40  
City,State,Zip: Ocala, FL 32675  
Facility Phone: 9043725925  
Facility Status: CLOSED  
Facility Type: C  
Type Description: Fuel user/Non-retail  
Depco: P  
Region: STATE  
Positioning Method: UNVR  
Latitude/Longitude: 29 11 9 / 82 11 30

**Focus Map:**  
**9**

**UST:**  
Tank ID: 1  
Tank Capacity: 12000  
Tank Location: UNDERGROUND  
Tank Status: B  
Status Date: 04/02/1998  
Install Date: 12/1/1986  
Substance: D  
Content Description: Vehicular Diesel  
Vessel Indicator: TANK  
DEP Contractor: P

**Owner:**  
Owner ID: 46599  
Owner Name: LOOMIS FARGO & CO  
Owner Address: 4482 SW CR 40  
Owner Address 2: Not reported  
Owner City,State,Zip: Ocala, FL 34482  
Owner Contact: Not reported

Map ID  
Direction  
Distance  
Elevation

MAP FINDINGS

Site

Database(s)

EDR ID Number  
EPA ID Number

**LOOMIS FARGO & CO (Continued)**

**U001361500**

Owner Phone: 9043725925

FL Financial Assurance 3:

Name: LOOMIS FARGO & CO  
Address: 4482 SW CR 40  
City,State,Zip: OCALA, FL 32675  
Region: 3  
Facility ID: 8630736  
Facility Phone: 9043725925  
Facility Status: CLOSED  
Facility Type: C  
Type Description: Fuel user/Non-retail  
DEP CO: P  
Financial Responsibility: INSURANCE  
Insurance Company: FPLIPA  
Effective Date: 12/28/1993  
Expire Date: 05/16/1994  
Owner ID: 46599  
Owner Name: LOOMIS FARGO & CO  
Owner Address: 4482 SW CR 40  
Owner Address2: Not reported  
Owner City,St,Zip: OCALA, FL 34482  
Contact: Not reported  
Resp Party Phone: 9043725925

**AV242** **COAST TO COAST TRUCK & TRAILER SALES INC**  
**West** **4250 W SILVER SPRINGS BLVD**  
**1/8-1/4** **OCALA, FL 34482**  
**0.235 mi.**  
**1242 ft.** **Site 3 of 3 in cluster AV**

**RCRA-VSQG** **1019322995**  
**FLR000219188**

**Actual:**  
**61 ft.**

**Focus Map:**  
**9**

RCRA Listings:  
Date Form Received by Agency: 20160722  
Handler Name: Coast To Coast Truck & Trailer Sales Inc  
Handler Address: 4250 W SILVER SPRINGS BLVD  
Handler City,State,Zip: OCALA, FL 34482-0000  
EPA ID: FLR000219188  
Contact Name: NON NOTIFIER  
Contact Address: 2600 BLAIR STONE ROAD  
Contact City,State,Zip: TALLAHASSEE, FL 32399-2400  
Contact Telephone: 850-245-8707  
Contact Fax: Not reported  
Contact Email: Not reported  
Contact Title: NON-NOTIFIER  
EPA Region: 04  
Land Type: Private  
Federal Waste Generator Description: Conditionally Exempt Small Quantity Generator  
Non-Notifier: X  
Biennial Report Cycle: Not reported  
Accessibility: Not reported  
Active Site Indicator: Handler Activities  
State District Owner: FI  
State District: CD  
Mailing Address: 4250 W SILVER SPRINGS BLVD  
Mailing City,State,Zip: OCALA, FL 34482-0000

Map ID  
 Direction  
 Distance  
 Elevation

MAP FINDINGS

Site

Database(s)

EDR ID Number  
 EPA ID Number

**COAST TO COAST TRUCK & TRAILER SALES INC (Continued)**

**1019322995**

Owner Name:	Not reported
Owner Type:	Not reported
Operator Name:	Not reported
Operator Type:	Not reported
Short-Term Generator Activity:	No
Importer Activity:	No
Mixed Waste Generator:	No
Transporter Activity:	No
Transfer Facility Activity:	No
Recycler Activity with Storage:	No
Small Quantity On-Site Burner Exemption:	No
Smelting Melting and Refining Furnace Exemption:	No
Underground Injection Control:	No
Off-Site Waste Receipt:	No
Universal Waste Indicator:	No
Universal Waste Destination Facility:	No
Federal Universal Waste:	No
Active Site State-Reg Handler:	---
Federal Facility Indicator:	Not reported
Hazardous Secondary Material Indicator:	NN
Sub-Part K Indicator:	Not reported
2018 GPRA Permit Baseline:	Not on the Baseline
2018 GPRA Renewals Baseline:	Not on the Baseline
202 GPRA Corrective Action Baseline:	No
Subject to Corrective Action Universe:	No
Non-TSDFs Where RCRA CA has Been Imposed Universe:	No
Corrective Action Priority Ranking:	No NCAPS ranking
Environmental Control Indicator:	No
Institutional Control Indicator:	No
Human Exposure Controls Indicator:	N/A
Groundwater Controls Indicator:	N/A
Significant Non-Complier Universe:	No
Unaddressed Significant Non-Complier Universe:	No
Addressed Significant Non-Complier Universe:	No
Significant Non-Complier With a Compliance Schedule Universe:	No
Financial Assurance Required:	Not reported
Handler Date of Last Change:	20170210
Recognized Trader-Importer:	No
Recognized Trader-Exporter:	No
Importer of Spent Lead Acid Batteries:	No
Exporter of Spent Lead Acid Batteries:	No
Recycler Activity Without Storage:	Not reported
Manifest Broker:	Not reported
Sub-Part P Indicator:	No

**Hazardous Waste Summary:**

Waste Code:	D001
Waste Description:	Ignitable Waste

**Historic Generators:**

Receive Date:	20160615
Handler Name:	COAST TO COAST TRUCK & TRAILER SALES INC
Federal Waste Generator Description:	Conditionally Exempt Small Quantity Generator
State District Owner:	FI
Large Quantity Handler of Universal Waste:	No

Map ID  
Direction  
Distance  
Elevation

MAP FINDINGS

Site

Database(s)

EDR ID Number  
EPA ID Number

**COAST TO COAST TRUCK & TRAILER SALES INC (Continued)**

**1019322995**

Recognized Trader Importer: No  
Recognized Trader Exporter: No  
Spent Lead Acid Battery Importer: No  
Spent Lead Acid Battery Exporter: No  
Current Record: No  
Non Storage Recycler Activity: Not reported  
Electronic Manifest Broker: Not reported

Receive Date: 20160722  
Handler Name: COAST TO COAST TRUCK & TRAILER SALES INC  
Federal Waste Generator Description: Conditionally Exempt Small Quantity Generator  
State District Owner: FI  
Large Quantity Handler of Universal Waste: No  
Recognized Trader Importer: No  
Recognized Trader Exporter: No  
Spent Lead Acid Battery Importer: No  
Spent Lead Acid Battery Exporter: No  
Current Record: Yes  
Non Storage Recycler Activity: Not reported  
Electronic Manifest Broker: Not reported

List of NAICS Codes and Descriptions:

NAICS Codes: No NAICS Codes Found

Has the Facility Received Notices of Violations:

Found Violation: No  
Agency Which Determined Violation: Not reported  
Violation Short Description: Not reported  
Date Violation was Determined: Not reported  
Actual Return to Compliance Date: Not reported  
Return to Compliance Qualifier: Not reported  
Violation Responsible Agency: Not reported  
Scheduled Compliance Date: Not reported  
Enforcement Identifier: Not reported  
Date of Enforcement Action: Not reported  
Enforcement Responsible Agency: Not reported  
Enforcement Docket Number: Not reported  
Enforcement Attorney: Not reported  
Corrective Action Component: Not reported  
Appeal Initiated Date: Not reported  
Appeal Resolution Date: Not reported  
Disposition Status Date: Not reported  
Disposition Status: Not reported  
Disposition Status Description: Not reported  
Consent/Final Order Sequence Number: Not reported  
Consent/Final Order Respondent Name: Not reported  
Consent/Final Order Lead Agency: Not reported  
Enforcement Type: Not reported  
Enforcement Responsible Person: Not reported  
Enforcement Responsible Sub-Organization: Not reported  
SEP Sequence Number: Not reported  
SEP Expenditure Amount: Not reported  
SEP Scheduled Completion Date: Not reported  
SEP Actual Date: Not reported  
SEP Defaulted Date: Not reported  
SEP Type: Not reported



Map ID  
 Direction  
 Distance  
 Elevation

MAP FINDINGS

Site

Database(s)

EDR ID Number  
 EPA ID Number

**COAST TO COAST TRUCK & TRAILER SALES INC (Continued)**

**1019322995**

SEP Type Description:	Not reported
Proposed Amount:	Not reported
Final Monetary Amount:	Not reported
Paid Amount:	Not reported
Final Count:	Not reported
Final Amount:	Not reported

Evaluation Action Summary:

Evaluation Date:	20160615
Evaluation Responsible Agency:	State
Found Violation:	No
Evaluation Type Description:	COMPLIANCE EVALUATION INSPECTION ON-SITE
Evaluation Responsible Person Identifier:	JEW
Evaluation Responsible Sub-Organization:	CD
Actual Return to Compliance Date:	Not reported
Scheduled Compliance Date:	Not reported
Date of Request:	Not reported
Date Response Received:	Not reported
Request Agency:	Not reported
Former Citation:	Not reported

**243**  
**ESE**  
**1/8-1/4**  
**0.236 mi.**  
**1244 ft.**

**FUQUA**  
**1751 NW 33RD AVE**  
**OCALA, FL 34475**

**FL SWF/LF**    **S121405622**  
**N/A**

**Actual:**  
**71 ft.**

SWF/LF:

**Focus Map:**  
**8**

Name:	FUQUA	
Address:	1751 NW 33RD AVE	
City,State,Zip:	OCALA, FL 34475	
Facility ID:	105084	
District:	CD	
Lat/Long:	29:12:20.41 / 82:10:37.232	
Class Type:	330	
Classification:	SOURCE-SEPARATED ORGANICS PROC. FAC. (SOPF)	
Class Status:	ACTIVITY NOT PERMITTED/REGISTERED (N)	
Section:	Not reported	
Township:	Not reported	
Range:	Not reported	
Responsible Authority Name:	Not reported	
Responsible Authority Address:	Not reported	
Responsible Authority City,St,Zip:	Not reported	
Responsible Authority Phone:	Not reported	
EMail Address1:	Not reported	
EMail Address2:	Not reported	
Site Supervisor Name:	Not reported	
Site Supervisor Addr:	Not reported	
Site Supervisor City/State/Zip:	Not reported	
Site Supervisor Telephone:	Not reported	
Land Owner Name:	Not reported	
Land Owner Address:	Not reported	
Land Owner City/State/Zip:	Not reported	
Land Owner Telephone:	Not reported	

Map ID  
 Direction  
 Distance  
 Elevation

MAP FINDINGS

Site

Database(s)

EDR ID Number  
 EPA ID Number

**FUQUA (Continued)**

**S121405622**

[Click here for Florida Oculus:](#)

**244**  
**East**  
**1/4-1/2**  
**0.264 mi.**  
**1396 ft.**

**CONE DISTRIBUTING COMPANY 04-11-3124**  
**CR 326 & CR 25-A**  
**OCALA, FL 34475**

**FL LUST**  
**FL TANKS**  
**FL DWM CONTAM**

**U004145357**  
**N/A**

**Actual:**  
**80 ft.**  
**Focus Map:**  
**4**

**LUST:**  
 Name: CONE DISTRIBUTING COMPANY 04-11-3124  
 Address: CR 326 & CR 25-A  
 City,State,Zip: Ocala, FL 34475  
 Region: STATE  
 Facility Id: 9807178  
 Facility Status: CLOSED  
 Facility Type: Q - Emergency Response Spill Site  
 Facility Phone: Not reported  
 Facility Cleanup Rank: Not reported  
 District: Central District  
 Lat/Long (dms): 29 16 0.1000000 / 82 10 49.7899999  
 Section: 23  
 Township: 14S  
 Range: 21E  
 Feature: Not reported  
 Method: Not reported  
 Datum: Not reported  
 Score: Not reported  
 Score Effective Date: Not reported  
 Score When Ranked: Not reported  
 Operator: Not reported  
 Name Update: Not reported  
 Address Update: Not reported

**Discharge Cleanup Summary:**  
 Discharge Date: 6/4/2004  
 PCT Discharge Combined: Not reported  
 Cleanup Required: R - CLEANUP REQUIRED  
 Discharge Cleanup Status: NFA - NFA COMPLETE  
 Disch Cleanup Status Date: 12/9/2005  
 Cleanup Work Status: COMPLETED  
 Information Source: R - EMERGENCY RESPONSE REPORT  
 Other Source Description: Not reported  
 Eligibility Indicator: I - INELIGIBLE  
 Site Manager: Not reported  
 Site Mgr End Date: Not reported  
 Tank Office: -

**Task Information:**  
 District: CD  
 Facility ID: 9807178  
 Facility Status: CLOSED  
 Facility Type: Q - Emergency Response Spill Site -  
 County: MARION  
 County ID: 42  
 Cleanup Eligibility Status: I  
 Source Effective Date: 12-09-2005  
 Discharge Date: 06-04-2004  
 Cleanup Required: R - CLEANUP REQUIRED

Map ID  
Direction  
Distance  
Elevation

MAP FINDINGS

Site

Database(s)

EDR ID Number  
EPA ID Number

**CONE DISTRIBUTING COMPANY 04-11-3124 (Continued)**

**U004145357**

Discharge Cleanup Status: NFA - NFA COMPLETE  
Disch Cleanup Status Date: 12-09-2005  
SRC Action Type: NFA - NO FURTHER ACTION  
SRC Submit Date: 11-01-2005  
SRC Review Date: 12-09-2005  
SRC Completion Status: A - APPROVED  
SRC Issue Date: 12-09-2005  
SRC Comment: NO FURTHER ASSESSMENT  
Cleanup Work Status: COMPLETED  
Site Mgr: Not reported  
Site Mgr End Date: Not reported  
Tank Office: -  
SR Task ID: 78202  
SR Cleanup Responsible: RP - RESPONSIBLE PARTY  
SR Funding Eligibility Type: -  
SR Actual Cost: Not reported  
SR Completion Date: Not reported  
SR Payment Date: Not reported  
SR Oral Date: Not reported  
SR Written Date: Not reported  
SR Soil Removal: Y  
SR Free Product Removal: Not reported  
SR Soil Tonnage Removed: 22  
SR Soil Treatment: Y  
SR Other Treatment: Not reported  
SR Alternate Proc Received Date: Not reported  
SR Alternate Procedure Status: Not reported  
SR Alternate Procedure Status Date: Not reported  
SR Alternate Procedure Comments: Not reported  
SA Task ID: 78200  
SA Cleanup Responsible: RP - RESPONSIBLE PARTY  
SA Funding Eligibility Type: -  
SA Actual Cost: Not reported  
SA Completion Date: Not reported  
SA Payment Date: Not reported  
RAP Task ID: Not reported  
RAP Cleanup Responsible ID: -  
RAP Funding Eligibility Type: -  
RAP Actual Cost: Not reported  
RAP Completion Date: Not reported  
RAP Payment Date: Not reported  
RAP Last Order Approved: Not reported  
RA Task ID: 78201  
RA Cleanup Responsible: -  
RA Funding Eligibility Type: -  
RA Years to Complete: 0  
RA Actual Cost: Not reported

[Click here for Florida Oculus:](#)

**TANKS:**

Name: CONE DISTRIBUTING COMPANY 04-11-3124  
Address: CR 326 & CR 25-A  
City,State,Zip: OCALA, FL 34475  
Facility ID: 9807178  
Facility Phone: Not reported  
Facility Status: CLOSED

Map ID  
Direction  
Distance  
Elevation

MAP FINDINGS

Site

Database(s)

EDR ID Number  
EPA ID Number

**CONE DISTRIBUTING COMPANY 04-11-3124 (Continued)**

**U004145357**

Facility Type: Q  
Type Description: Emergency Response Spill Site  
Dep Co: P  
Lat/Lon Deg Min Sec: Not reported

**DWM CONTAM:**

Name: CONE DISTRIBUTING COMPANY 04-11-3124  
Address: CR 326 & CR 25-A  
City,State,Zip: OCALA, FL  
Program Site Id: 9807178  
Lat DD: Not reported  
Lat MM: Not reported  
Lat SS: Not reported  
Long DD: Not reported  
Long MM: Not reported  
Long SS: Not reported  
Office/ District: CD  
Program Area: PETROLEUM  
Priority Score: Not reported  
Datum: Not reported  
Method: Not reported  
Facility Status: CLOSED-STCM  
Facility Type: Not reported  
Score Effective Date: Not reported  
Score When Ranked: Not reported  
Rank: Not reported  
Operator: Not reported  
Phone: Not reported  
Name Changed: Not reported  
Addr Changed: Not reported  
Related Party ID: Not reported  
Primary RP Role: Not reported  
RP Begin Date: Not reported  
RP Name: Not reported  
RP Address1: Not reported  
RP Address2: Not reported  
RP City: Not reported  
RP State: Not reported  
RP Zip5: Not reported  
RP Zip4: Not reported  
Contact: Not reported  
RP Phone: Not reported  
RP Extension: Not reported  
Site Manager: Not reported

245  
East  
1/4-1/2  
0.312 mi.  
1647 ft.

**FEDEX GROUND 27 ACRE PROPERTY  
NORTHEAST QUADRANT OF I-75 AND HIGHWAY 2  
OCALA, FL 34475**

**FL DWM CONTAM S117573210  
FL RESP PARTY N/A**

**Actual:  
120 ft.  
Focus Map:  
8**

**DWM CONTAM:**  
Name: FEDEX GROUND 27 ACRE PROPERTY  
Address: NORTHEAST QUADRANT OF I-75 AND HIGHWAY 2  
City,State,Zip: OCALA, FL  
Program Site Id: ERIC\_11082  
Lat DD: 29

Map ID  
Direction  
Distance  
Elevation

MAP FINDINGS

Site

Database(s)

EDR ID Number  
EPA ID Number

**FEDEX GROUND 27 ACRE PROPERTY (Continued)**

**S117573210**

Lat MM: 13  
Lat SS: Not reported  
Long DD: 82  
Long MM: 10  
Long SS: 45.655  
Office/ District: CD  
Program Area: RESPONSPARTY  
Priority Score: Not reported  
Datum: NAD83  
Method: DPHO  
Facility Status: Closed-ERIC  
Facility Type: Not reported  
Score Effective Date: Not reported  
Score When Ranked: Not reported  
Rank: Not reported  
Operator: Not reported  
Phone: Not reported  
Name Changed: Not reported  
Addr Changed: Not reported  
Related Party ID: Not reported  
Primary RP Role: Not reported  
RP Begin Date: Not reported  
RP Name: Not reported  
RP Address1: Not reported  
RP Address2: Not reported  
RP City: Not reported  
RP State: Not reported  
RP Zip5: Not reported  
RP Zip4: Not reported  
Contact: Not reported  
RP Phone: Not reported  
RP Extension: Not reported  
Site Manager: Roger Sussko

**RESP PARTY:**

Name: FEDEX GROUND 27 ACRE PROPERTY  
Address: NORTHEAST QUADRANT OF I-75 AND HIGHWAY 2  
City,State,Zip: OCALA, FL 34475  
District: Central District  
Site Id: 332017  
Project Id: 345180  
Site Status: CLOSED  
Project Manager: SUSSKO\_R  
OGC Case Number: Not reported  
Initial Date Received: 01/20/2015  
Contaminants: Not reported  
Offsite Cont Impact: N  
Priority Score: Not reported  
Datum: NAD83  
Method ID: DPHO  
Feature: site markings  
Object Of Interest: CAP\_RAP SITE  
Proximity To Object: EXACT  
Collect Username: BALINSKY\_L  
Collect Affiliation: Florida Department of Environmental Protection  
Collect Program Id: CR  
Collect Date: 12/27/2019

Map ID  
 Direction  
 Distance  
 Elevation

MAP FINDINGS

Site

Database(s)

EDR ID Number  
 EPA ID Number

**FEDEX GROUND 27 ACRE PROPERTY (Continued)**

**S117573210**

Map Series Used: IMAGERY\_WITH\_ROADS  
 Map Source Scale: 4513  
 Interpolation Scale: 4513  
 Coordinate Accuracy Id: 3  
 Verify Method Id: DPHO  
 Verifier Username: BALINSKY\_L  
 Verifier Affiliation: DEPARTMENT OF ENVIRONMENTAL PROTECTION  
 Verifying Program Id: CR  
 Verification Date: 12/27/2019  
 Decode for District: Central District  
 Decode for Datum: North American Datum of 1983  
 Decode for Method: Digital Aerial Photography With Ground Control  
 Decode for Off Site COC: No, the best available evidence (such as completed SAR) demonstrates that contamination above applicable standards or criteria DOES NOT extend offsite.  
 Decode for V\_Method: Digital Aerial Photography With Ground Control  
 Latitude/Longitude (deg/min/sec): 29 13 / 82 10  
 Source Facility Name: Not reported  
 Source Facility ID: Not reported  
 Program: Not reported  
 Program Type: Not reported  
 Program Status: Not reported  
 WMD: Not reported  
 ICR Indicator: Not reported  
 Discharge Date: Not reported  
 GIS ALBX: Not reported  
 GIS ALBY: Not reported  
 Site Manager: Not reported  
 Site Phase Description: Not reported  
 Offsite Contamination Key: Not reported  
 Documents: Not reported  
 Objectid: Not reported

246  
 WSW  
 1/4-1/2  
 0.338 mi.  
 1787 ft.

**OCALA CATTLE DIPPING VAT PROPOSED NW 44TH AVE  
 PROPOSED NW 44TH AVENUE  
 Ocala, FL 34482**

**FL INST CONTROL  
 FL DWM CONTAM  
 FL RESP PARTY**

**S113721124  
 N/A**

**Actual:  
 57 ft.**

Inst Control:  
 Name: Ocala Cattle Dipping Vat Proposed NW 44th Ave  
 Address: PROPOSED NW 44th Avenue  
 City, State, Zip: Ocala, FL 34482  
 Facility Id: ERIC\_11063  
 Inst Control Type: Dewatering, Groundwater Use, Land Use, Stormwater Features  
 Eng Control Type: None  
 Contaminated Media: Groundwater, Soil  
 Contamination: Arsenic  
 Lat/Long (dms): Not reported  
 Date Amended: Not reported  
 Mechanism - Date IC Removed: Not reported  
 Mechanism - Program Area: Not reported  
 Mechanism - Date Order Issued: Not reported  
 Date Removed: Not reported  
 Inspection Date: Not reported  
 Legal Description: Not reported  
 Comments: Not reported  
 Township: Not reported

**Focus Map:  
 7**

Map ID  
Direction  
Distance  
Elevation

MAP FINDINGS

Site

Database(s)

EDR ID Number  
EPA ID Number

**OCALA CATTLE DIPPING VAT PROPOSED NW 44TH AVE (Continued)**

**S113721124**

Range: Not reported  
Parcel ID: Not reported  
Section: Not reported  
Book Number: 7650  
Page Number: 211  
Acquisition: Not reported  
Previously Published: Y  
Description: Groundwater Use, Dewatering, Stormwater Feature, Land Use Restrictions  
Begin Date: 12/16/2021  
DC4 Datum ID: HARN  
CMC2 Coordinate Method ID: CSUR  
PC2 Proximity ID: EXACT  
Collector User Name: WILLIAMS\_CA  
Collection Date: 01/31/2022  
OIC Object of Interest ID: SWIM  
VSC1 Verification Status ID: REVIEWED  
Primary Facility ID: FIESTA-137585  
Primary Facility Name: OCALA CATTLE DIPPING VAT PROPOSED NW 44TH AVE  
Primary Site Address Line 2: Not reported  
Primary Site Program Type Key: Not reported  
Primary Site Managing Program: Not reported  
Primary Site DEP Office: CD  
Primary Site WMD: SJRWMD  
Boundary Control ID: IC-1727  
Boundary Control Name: CITY OF OCALA CATTLE DIPPING VAT SITE  
Boundary Mechanism Counties: Marion, Marion, Marion  
Boundary Mechanism Types: Declaration of Restrictive Covenant, Dewatering 62-621, Professional Certification of Restricted Activity  
  
Boundary Mechanism EFF Dates: Not reported  
All Facility ID: FIESTA-137585  
All Facility Names: OCALA CATTLE DIPPING VAT PROPOSED NW 44TH AVE  
All Site ID: ERIC\_11063  
All Site Names: OCALA CATTLE DIPPING VAT PROPOSED NW 44TH AVE  
Boundary Mechanism Instr Num: Not reported  
Primary Site Documents: [https://prodenv.dep.state.fl.us/DepNexus/public/electronic-documents/ERIC\\_11063/gis-facility!search](https://prodenv.dep.state.fl.us/DepNexus/public/electronic-documents/ERIC_11063/gis-facility!search)

**DWM CONTAM:**

Name: OCALA CATTLE DIPPING VAT PROPOSED NW 44TH AVE  
Address: PROPOSED NW 44TH AVENUE  
City,State,Zip: OCALA, FL  
Program Site Id: ERIC\_11063  
Lat DD: 29  
Lat MM: 12  
Lat SS: Not reported  
Long DD: 82  
Long MM: 11  
Long SS: 36.953  
Office/ District: CD  
Program Area: RESPONSPARTY  
Priority Score: Not reported  
Datum: WGS84  
Method: DPHO  
Facility Status: Open-ERIC  
Facility Type: Not reported  
Score Effective Date: Not reported  
Score When Ranked: Not reported

Map ID  
Direction  
Distance  
Elevation

MAP FINDINGS

Site

Database(s)

EDR ID Number  
EPA ID Number

**OCALA CATTLE DIPPING VAT PROPOSED NW 44TH AVE (Continued)**

**S113721124**

Rank: Not reported  
Operator: Not reported  
Phone: Not reported  
Name Changed: Not reported  
Addr Changed: Not reported  
Related Party ID: Not reported  
Primary RP Role: Not reported  
RP Begin Date: Not reported  
RP Name: Not reported  
RP Address1: Not reported  
RP Address2: Not reported  
RP City: Not reported  
RP State: Not reported  
RP Zip5: Not reported  
RP Zip4: Not reported  
Contact: Not reported  
RP Phone: Not reported  
RP Extension: Not reported  
Site Manager: Tracy Jewsbury

**RESP PARTY:**

Name: OCALA CATTLE DIPPING VAT PROPOSED NW 44TH AVE  
Address: PROPOSED NW 44TH AVENUE  
City,State,Zip: OCALA, FL 34482  
District: Central District  
Site Id: 297396  
Project Id: 319538  
Site Status: OPEN  
Project Manager: JEWSBURY\_T  
OGC Case Number: N  
Initial Date Received: 09/17/2009  
Contaminants: Not reported  
Offsite Cont Impact: Y  
Priority Score: 38  
Datum: NAD83  
Method ID: DPHO  
Feature: cattle vat  
Object Of Interest: CAP\_RAP SITE  
Proximity To Object: EXACT  
Collect Username: WILLIAMS\_CA  
Collect Affiliation: Florida Department of Environmental Protection  
Collect Program Id: CR  
Collect Date: 06/29/2016  
Map Series Used: IMAGERY\_11\_13  
Map Source Scale: 5000  
Interpolation Scale: 5000  
Coordinate Accuracy Id: 3  
Verify Method Id: DPHO  
Verifier Username: WILLIAMS\_CA  
Verifier Affiliation: DEPARTMENT OF ENVIRONMENTAL PROTECTION  
Verifying Program Id: CR  
Verification Date: 06/29/2016  
Decode for District: Central District  
Decode for Datum: North American Datum of 1983  
Decode for Method: Digital Aerial Photography With Ground Control  
Decode for Off Site COC: Yes, there is documentation that contamination above applicable standards or criteria exists offsite.



Map ID  
Direction  
Distance  
Elevation

MAP FINDINGS

Site

Database(s)

EDR ID Number  
EPA ID Number

**OCALA CATTLE DIPPING VAT PROPOSED NW 44TH AVE (Continued)**

**S113721124**

Decode for V\_Method: Digital Aerial Photography With Ground Control  
Latitude/Longitude (deg/min/sec): 29 12 / 82 11  
Source Facility Name: Not reported  
Source Facility ID: Not reported  
Program: Not reported  
Program Type: Not reported  
Program Status: Not reported  
WMD: Not reported  
ICR Indicator: Not reported  
Discharge Date: Not reported  
GIS ALBX: Not reported  
GIS ALBY: Not reported  
Site Manager: Not reported  
Site Phase Description: Not reported  
Offsite Contamination Key: Not reported  
Documents: Not reported  
Objectid: Not reported

247  
West  
1/4-1/2  
0.351 mi.  
1851 ft.

**TIRES UNLIMITED WHOLESALE**  
**5050 WEST HWY 326**  
**OCALA, FL 34482**

**FL SWF/LF S113898768**  
**N/A**

**Actual:**  
**69 ft.**  
**Focus Map:**  
**3**

SWF/LF:  
Name: TIRES UNLIMITED WHOLESALE  
Address: 5050 WEST HWY 326  
City,State,Zip: Ocala, FL 34482  
Facility ID: 95779  
District: CD  
Lat/Long: :: / ::  
Class Type: 754  
Classification: WASTE TIRE COLLECTOR  
Class Status: INACTIVE (I)  
Section: Not reported  
Township: Not reported  
Range: Not reported  
Responsible Authority Name: Not reported  
Responsible Authority Address: Not reported  
Responsible Authority City,St,Zip: Not reported  
Responsible Authority Phone: Not reported  
EMail Address1: Not reported  
EMail Address2: Not reported  
Site Supervisor Name: Not reported  
Site Supervisor Addr: Not reported  
Site Supervisor City/State/Zip: Not reported  
Site Supervisor Telephone: Not reported  
Land Owner Name: Not reported  
Land Owner Address: Not reported  
Land Owner City/State/Zip: Not reported  
Land Owner Telephone: Not reported

[Click here for Florida Oculus:](#)

MAP FINDINGS

Map ID  
Direction  
Distance  
Elevation

Site

Database(s)

EDR ID Number  
EPA ID Number

**248**  
**ESE**  
**1/4-1/2**  
**0.411 mi.**  
**2168 ft.**

**UNITED AMERICAN RECYCLING SERVICES, LLC**  
**3100 SW 3RD STREET; SUITE #B**  
**OCALA, FL 34474**

**FL SWF/LF**    **S121509533**  
**FL SWRCY**    **N/A**

**Actual:**  
**74 ft.**  
**Focus Map:**  
**10**

**SWF/LF:**  
Name: UNITED AMERICAN RECYCLING SERVICES, LLC  
Address: 3100 SW 3RD STREET; SUITE #B  
City,State,Zip: OCALA, FL 34474  
Facility ID: 105775  
District: CD  
Lat/Long: 29:11:.89 / 82:10:30.98  
Class Type: 900  
Classification: RECOVERED MATERIALS PROCESSING FACILITY (RMPF)  
Class Status: ACTIVE (A)  
Section: Not reported  
Township: Not reported  
Range: Not reported  
Responsible Authority Name: Not reported  
Responsible Authority Address: Not reported  
Responsible Authority City,St,Zip: Not reported  
Responsible Authority Phone: Not reported  
EMail Address1: Not reported  
EMail Address2: Not reported  
Site Supervisor Name: Not reported  
Site Supervisor Addr: Not reported  
Site Supervisor City/State/Zip: Not reported  
Site Supervisor Telephone: Not reported  
Land Owner Name: Not reported  
Land Owner Address: Not reported  
Land Owner City/State/Zip: Not reported  
Land Owner Telephone: Not reported

[Click here for Florida Oculus:](#)

**SWRCY:**  
Name: UNITED AMERICAN RECYCLING SERVICES, LLC  
Address: 3100 SW 3RD STREET; SUITE #B  
City,State,Zip: OCALA, FL 34474  
Telephone Number: (352)369-5411  
Company: United American Recycling Services, LLC  
Contact Name: Michael Paglia  
Email: larryc@floridaexpress.us

**249**  
**East**  
**1/4-1/2**  
**0.441 mi.**  
**2330 ft.**

**PROGRESS ENERGY SARAP ZUBER SUBSTATION**  
**3333 NW 326**  
**ZUBER, FL**

**FL DWM CONTAM**    **S117360910**  
**FL RESP PARTY**    **N/A**

**Actual:**  
**87 ft.**  
**Focus Map:**  
**4**

**DWM CONTAM:**  
Name: PROGRESS ENERGY SARAP ZUBER SUBSTATION  
Address: 3333 NW 326  
City,State,Zip: ZUBER, FL  
Program Site Id: ERIC\_11079  
Lat DD: 29  
Lat MM: 16  
Lat SS: Not reported

Map ID  
Direction  
Distance  
Elevation

MAP FINDINGS

Site

Database(s)

EDR ID Number  
EPA ID Number

**PROGRESS ENERGY SARAP ZUBER SUBSTATION (Continued)**

**S117360910**

Long DD: 82  
Long MM: 10  
Long SS: 40.4367  
Office/ District: CD  
Program Area: RESPONSPARTY  
Priority Score: Not reported  
Datum: NAD83  
Method: Not reported  
Facility Status: Closed-ERIC  
Facility Type: Not reported  
Score Effective Date: Not reported  
Score When Ranked: Not reported  
Rank: Not reported  
Operator: Not reported  
Phone: Not reported  
Name Changed: Not reported  
Addr Changed: Not reported  
Related Party ID: Not reported  
Primary RP Role: Not reported  
RP Begin Date: Not reported  
RP Name: Not reported  
RP Address1: Not reported  
RP Address2: Not reported  
RP City: Not reported  
RP State: Not reported  
RP Zip5: Not reported  
RP Zip4: Not reported  
Contact: Not reported  
RP Phone: Not reported  
RP Extension: Not reported  
Site Manager: Tom Lubozynski

**RESP PARTY:**

Name: PROGRESS ENERGY SARAP ZUBER SUBSTATION  
Address: 3333 NW 326  
City,State,Zip: ZUBER, FL  
District: Central District  
Site Id: 314607  
Project Id: 334917  
Site Status: CLOSED  
Project Manager: LUBOZYNSKI\_T  
OGC Case Number: Not reported  
Initial Date Received: 10/15/2010  
Contaminants: Not reported  
Offsite Cont Impact: Not reported  
Priority Score: Not reported  
Datum: NAD83  
Method ID: DPHO  
Feature: Not reported  
Object Of Interest: CAP\_RAP SITE  
Proximity To Object: APPRX  
Collect Username: KRAUS\_M  
Collect Affiliation: Florida Department of Environmental Protection  
Collect Program Id: CR  
Collect Date: 12/12/2012  
Map Series Used: Not reported  
Map Source Scale: Not reported

Map ID  
 Direction  
 Distance  
 Elevation

MAP FINDINGS

Site

Database(s)

EDR ID Number  
 EPA ID Number

**PROGRESS ENERGY SARAP ZUBER SUBSTATION (Continued)**

**S117360910**

Interpolation Scale: Not reported  
 Coordinate Accuracy Id: 3  
 Verify Method Id: Not reported  
 Verifier Username: Not reported  
 Verifier Affiliation: Not reported  
 Verifying Program Id: Not reported  
 Verification Date: 01/01/1970  
 Decode for District: Central District  
 Decode for Datum: North American Datum of 1983  
 Decode for Method: Digital Aerial Photography With Ground Control  
 Decode for Off Site COC: Not reported  
 Decode for V\_Method: Not reported  
 Latitude/Longitude (deg/min/sec): 29 16 / 82 10  
 Source Facility Name: Not reported  
 Source Facility ID: Not reported  
 Program: Not reported  
 Program Type: Not reported  
 Program Status: Not reported  
 WMD: Not reported  
 ICR Indicator: Not reported  
 Discharge Date: Not reported  
 GIS ALBX: Not reported  
 GIS ALBY: Not reported  
 Site Manager: Not reported  
 Site Phase Description: Not reported  
 Offsite Contamination Key: Not reported  
 Documents: Not reported  
 Objectid: Not reported

**AW250**  
**ENE**  
**1/4-1/2**  
**0.476 mi.**  
**2512 ft.**

**JUNIE COUNTS LANDFILL**  
**3021 NW 21ST ST**  
**OCALA, FL 32675**  
**Site 1 of 2 in cluster AW**

**SEMS-ARCHIVE 1000502931**  
**RCRA-SQG FLD984231043**  
**US AIRS**  
**FINDS**

**Actual:**  
**86 ft.**

SEMS Archive:  
 Site ID: 0407111  
 EPA ID: FLD984231043  
 Name: JUNIE COUNTS LANDFILL  
 Address: 3021 NW 21ST ST  
 Address 2: Not reported  
 City,State,Zip: OCALA, FL 32675  
 Cong District: Not reported  
 FIPS Code: 12083  
 FF: N  
 NPL: Not on the NPL  
 Non NPL Status: NFRAP-Site does not qualify for the NPL based on existing information

**Focus Map:**  
**8**

**SEMS Archive Detail:**

Region: 04  
 Site ID: 0407111  
 EPA ID: FLD984231043  
 Site Name: JUNIE COUNTS LANDFILL  
 NPL: N  
 FF: N  
 OU: 00  
 Action Code: VS  
 Action Name: ARCH SITE

Map ID  
Direction  
Distance  
Elevation

MAP FINDINGS

Site

Database(s)

EDR ID Number  
EPA ID Number

**JUNIE COUNTS LANDFILL (Continued)**

**1000502931**

SEQ: 1  
Start Date: Not reported  
Finish Date: 2004-01-28 05:00:00  
Qual: Not reported  
Current Action Lead: EPA Perf In-Hse

Region: 04  
Site ID: 0407111  
EPA ID: FLD984231043  
Site Name: JUNIE COUNTS LANDFILL  
NPL: N  
FF: N  
OU: 00  
Action Code: DS  
Action Name: DISCVRY  
SEQ: 1  
Start Date: 2000-02-25 05:00:00  
Finish Date: 2000-02-25 05:00:00  
Qual: Not reported  
Current Action Lead: EPA Perf

Region: 04  
Site ID: 0407111  
EPA ID: FLD984231043  
Site Name: JUNIE COUNTS LANDFILL  
NPL: N  
FF: N  
OU: 00  
Action Code: SI  
Action Name: SI  
SEQ: 1  
Start Date: 2002-02-01 05:00:00  
Finish Date: 2003-08-25 04:00:00  
Qual: N  
Current Action Lead: EPA Perf

Region: 04  
Site ID: 0407111  
EPA ID: FLD984231043  
Site Name: JUNIE COUNTS LANDFILL  
NPL: N  
FF: N  
OU: 00  
Action Code: PA  
Action Name: PA  
SEQ: 1  
Start Date: Not reported  
Finish Date: 2001-09-12 04:00:00  
Qual: H  
Current Action Lead: St Perf

**RCRA Listings:**

Date Form Received by Agency: 19920311  
Handler Name: Counts Construction Inc  
Handler Address: 3021 NW 21ST ST  
Handler City,State,Zip: OCALA, FL 34475-4168

Map ID  
Direction  
Distance  
Elevation

MAP FINDINGS

Site

Database(s)

EDR ID Number  
EPA ID Number

**JUNIE COUNTS LANDFILL (Continued)**

**1000502931**

EPA ID:	FLD984231043
Contact Name:	RANDY BULLOCK
Contact Address:	3021 NW 21ST ST
Contact City,State,Zip:	OCALA, FL 34475-4168
Contact Telephone:	904-629-3506
Contact Fax:	Not reported
Contact Email:	Not reported
Contact Title:	SUPV
EPA Region:	04
Land Type:	Not reported
Federal Waste Generator Description:	Small Quantity Generator
Non-Notifier:	Not reported
Biennial Report Cycle:	Not reported
Accessibility:	Not reported
Active Site Indicator:	Handler Activities
State District Owner:	FL
State District:	CD
Mailing Address:	3021 NW 21ST ST
Mailing City,State,Zip:	OCALA, FL 34475-4168
Owner Name:	Randy Bullock
Owner Type:	Private
Operator Name:	Not reported
Operator Type:	Not reported
Short-Term Generator Activity:	No
Importer Activity:	No
Mixed Waste Generator:	No
Transporter Activity:	No
Transfer Facility Activity:	No
Recycler Activity with Storage:	No
Small Quantity On-Site Burner Exemption:	No
Smelting Melting and Refining Furnace Exemption:	No
Underground Injection Control:	No
Off-Site Waste Receipt:	No
Universal Waste Indicator:	No
Universal Waste Destination Facility:	No
Federal Universal Waste:	No
Active Site State-Reg Handler:	---
Federal Facility Indicator:	Not reported
Hazardous Secondary Material Indicator:	N
Sub-Part K Indicator:	Not reported
2018 GPRA Permit Baseline:	Not on the Baseline
2018 GPRA Renewals Baseline:	Not on the Baseline
202 GPRA Corrective Action Baseline:	No
Subject to Corrective Action Universe:	No
Non-TSDFs Where RCRA CA has Been Imposed Universe:	No
Corrective Action Priority Ranking:	No NCAPS ranking
Environmental Control Indicator:	No
Institutional Control Indicator:	No
Human Exposure Controls Indicator:	N/A
Groundwater Controls Indicator:	N/A
Significant Non-Complier Universe:	No
Unaddressed Significant Non-Complier Universe:	No
Addressed Significant Non-Complier Universe:	No
Significant Non-Complier With a Compliance Schedule Universe:	No
Financial Assurance Required:	Not reported
Handler Date of Last Change:	20200513
Recognized Trader-Importer:	No

Map ID  
Direction  
Distance  
Elevation

MAP FINDINGS

Site

Database(s)

EDR ID Number  
EPA ID Number

**JUNIE COUNTS LANDFILL (Continued)**

**1000502931**

Recognized Trader-Exporter: No  
Importer of Spent Lead Acid Batteries: No  
Exporter of Spent Lead Acid Batteries: No  
Recycler Activity Without Storage: No  
Manifest Broker: No  
Sub-Part P Indicator: No

**Hazardous Waste Summary:**

Waste Code: F001  
Waste Description: The Following Spent Halogenated Solvents Used In Degreasing: Tetrachloroethylene, Trichlorethylene, Methylene Chloride, 1,1,1-Trichloroethane, Carbon Tetrachloride And Chlorinated Fluorocarbons; All Spent Solvent Mixtures/Blends Used In Degreasing Containing, Before Use, A Total Of Ten Percent Or More (By Volume) Of One Or More Of The Above Halogenated Solvents Or Those Solvents Listed In F002, F004, And F005; And Still Bottoms From The Recovery Of These Spent Solvents And Spent Solvent Mixtures.

Waste Code: F003  
Waste Description: The Following Spent Nonhalogenated Solvents: Xylene, Acetone, Ethyl Acetate, Ethyl Benzene, Ethyl Ether, Methyl Isobutyl Ketone, N-Butyl Alcohol, Cyclohexanone, And Methanol; All Spent Solvent Mixtures/Blends Containing, Before Use, Only The Above Spent Nonhalogenated Solvents; And All Spent Solvent Mixtures/Blends Containing, Before Use, One Or More Of The Above Nonhalogenated Solvents, And A Total Of Ten Percent Or More (By Volume) Of One Or More Of Those Solvents Listed In F001, F002, F004, And F005; And Still Bottoms From The Recovery Of These Spent Solvents And Spent Solvent Mixtures.

Waste Code: F005  
Waste Description: The Following Spent Nonhalogenated Solvents: Toluene, Methyl Ethyl Ketone, Carbon Disulfide, Isobutanol, Pyridine, Benzene, 2-Ethoxyethanol, And 2-Nitropropane; All Spent Solvent Mixtures/Blends Containing, Before Use, A Total Of Ten Percent Or More (By Volume) Of One Or More Of The Above Nonhalogenated Solvents Or Those Solvents Listed In F001, F002, Or F004; And Still Bottoms From The Recovery Of These Spent Solvents And Spent Solvent Mixtures.

Waste Code: U002  
Waste Description: 2-Propanone (l) (Or) Acetone (l)

Waste Code: U220  
Waste Description: Benzene, Methyl- (Or) Toluene

Waste Code: U228  
Waste Description: Ethene, Trichloro- (Or) Trichloroethylene

Waste Code: U239  
Waste Description: Benzene, Dimethyl- (l,T) (Or) Xylene (l)

**Handler - Owner Operator:**

Owner/Operator Indicator: Owner  
Owner/Operator Name: BULLOCK RANDY  
Legal Status: Private

Map ID  
Direction  
Distance  
Elevation

MAP FINDINGS

Site

Database(s)

EDR ID Number  
EPA ID Number

**JUNIE COUNTS LANDFILL (Continued)**

**1000502931**

Date Became Current: 19961018  
Date Ended Current: Not reported  
Owner/Operator Address: 3021 NW 21ST ST  
Owner/Operator City,State,Zip: OCALA, FL 34475-4168  
Owner/Operator Telephone: Not reported  
Owner/Operator Telephone Ext: Not reported  
Owner/Operator Fax: Not reported  
Owner/Operator Email: Not reported

Owner/Operator Indicator: Owner  
Owner/Operator Name: RANDY BULLOCK  
Legal Status: Private  
Date Became Current: 19961018  
Date Ended Current: Not reported  
Owner/Operator Address: 3021 NW 21ST ST  
Owner/Operator City,State,Zip: OCALA, FL 34475-4168  
Owner/Operator Telephone: 321-674-7715  
Owner/Operator Telephone Ext: Not reported  
Owner/Operator Fax: Not reported  
Owner/Operator Email: Not reported

Historic Generators:  
Receive Date: 19920311  
Handler Name: COUNTS CONSTRUCTION INC  
Federal Waste Generator Description: Small Quantity Generator  
State District Owner: FI  
Large Quantity Handler of Universal Waste: No  
Recognized Trader Importer: Not reported  
Recognized Trader Exporter: Not reported  
Spent Lead Acid Battery Importer: Not reported  
Spent Lead Acid Battery Exporter: Not reported  
Current Record: Yes  
Non Storage Recycler Activity: Not reported  
Electronic Manifest Broker: Not reported

List of NAICS Codes and Descriptions:  
NAICS Codes: No NAICS Codes Found

Facility Has Received Notices of Violations:  
Violations: No Violations Found

Evaluation Action Summary:  
Evaluations: No Evaluations Found

US AIRS (AFS):  
Region Code: 04  
County Code: FL083  
Programmatic ID: AIR FL0000001208300001  
Facility Registry ID: 110009282114  
D and B Number: Not reported  
Facility Site Name: COUNTS CONSTRUCTION COMPANY, INC.  
Primary SIC Code: 2951  
NAICS Code: 324121  
Default Air Classification Code: SMI



Map ID  
Direction  
Distance  
Elevation

MAP FINDINGS

Site

Database(s)

EDR ID Number  
EPA ID Number

**JUNIE COUNTS LANDFILL (Continued)**

**1000502931**

Facility Type of Ownership Code: POF  
Air CMS Category Code: SMI  
HPV Status: Not reported

US AIRS (AFS):  
Region Code: 04  
Programmatic ID: AIR FL0000001208300001  
Facility Registry ID: 110009282114  
Air Operating Status Code: OPR  
Default Air Classification Code: SMI

Air Program: State Implementation Plan for National Primary and Secondary Ambient Air Quality Standards  
Activity Date: 2012-06-26 00:00:00  
Activity Status Date: Not reported  
Activity Group: Compliance Monitoring  
Activity Type: Inspection/Evaluation  
Activity Status: Not reported

Air Program: New Source Performance Standards  
Activity Date: 2012-06-26 00:00:00  
Activity Status Date: Not reported  
Activity Group: Compliance Monitoring  
Activity Type: Inspection/Evaluation  
Activity Status: Not reported

Air Program: New Source Performance Standards  
Activity Date: 2012-01-19 00:00:00  
Activity Status Date: Not reported  
Activity Group: Compliance Monitoring  
Activity Type: Inspection/Evaluation  
Activity Status: Not reported

Air Program: State Implementation Plan for National Primary and Secondary Ambient Air Quality Standards  
Activity Date: 2012-01-19 00:00:00  
Activity Status Date: Not reported  
Activity Group: Compliance Monitoring  
Activity Type: Inspection/Evaluation  
Activity Status: Not reported

Air Program: State Implementation Plan for National Primary and Secondary Ambient Air Quality Standards  
Activity Date: 2011-09-14 00:00:00  
Activity Status Date: Not reported  
Activity Group: Compliance Monitoring  
Activity Type: Inspection/Evaluation  
Activity Status: Not reported

Air Program: New Source Performance Standards  
Activity Date: 2011-09-14 00:00:00  
Activity Status Date: Not reported  
Activity Group: Compliance Monitoring  
Activity Type: Inspection/Evaluation  
Activity Status: Not reported

Air Program: State Implementation Plan for National Primary and Secondary Ambient Air Quality Standards  
Activity Date: 2009-09-21 00:00:00  
Activity Status Date: Not reported  
Activity Group: Compliance Monitoring  
Activity Type: Inspection/Evaluation

Map ID  
Direction  
Distance  
Elevation

MAP FINDINGS

Site

Database(s)

EDR ID Number  
EPA ID Number

**JUNIE COUNTS LANDFILL (Continued)**

**1000502931**

Activity Status:	Not reported
Air Program:	New Source Performance Standards
Activity Date:	2009-09-21 00:00:00
Activity Status Date:	Not reported
Activity Group:	Compliance Monitoring
Activity Type:	Inspection/Evaluation
Activity Status:	Not reported
Air Program:	State Implementation Plan for National Primary and Secondary Ambient Air Quality Standards
Activity Date:	2009-04-08 00:00:00
Activity Status Date:	Not reported
Activity Group:	Compliance Monitoring
Activity Type:	Inspection/Evaluation
Activity Status:	Not reported
Air Program:	New Source Performance Standards
Activity Date:	2009-04-08 00:00:00
Activity Status Date:	Not reported
Activity Group:	Compliance Monitoring
Activity Type:	Inspection/Evaluation
Activity Status:	Not reported
Air Program:	State Implementation Plan for National Primary and Secondary Ambient Air Quality Standards
Activity Date:	2008-09-26 00:00:00
Activity Status Date:	Not reported
Activity Group:	Compliance Monitoring
Activity Type:	Inspection/Evaluation
Activity Status:	Not reported
Air Program:	New Source Performance Standards
Activity Date:	2008-09-26 00:00:00
Activity Status Date:	Not reported
Activity Group:	Compliance Monitoring
Activity Type:	Inspection/Evaluation
Activity Status:	Not reported
Air Program:	State Implementation Plan for National Primary and Secondary Ambient Air Quality Standards
Activity Date:	2008-07-23 00:00:00
Activity Status Date:	Not reported
Activity Group:	Compliance Monitoring
Activity Type:	Inspection/Evaluation
Activity Status:	Not reported
Air Program:	New Source Performance Standards
Activity Date:	2008-07-23 00:00:00
Activity Status Date:	Not reported
Activity Group:	Compliance Monitoring
Activity Type:	Inspection/Evaluation
Activity Status:	Not reported
Air Program:	New Source Performance Standards
Activity Date:	2007-09-04 00:00:00
Activity Status Date:	Not reported
Activity Group:	Compliance Monitoring
Activity Type:	Inspection/Evaluation
Activity Status:	Not reported

Map ID  
Direction  
Distance  
Elevation

MAP FINDINGS

Site

Database(s)

EDR ID Number  
EPA ID Number

**JUNIE COUNTS LANDFILL (Continued)**

**1000502931**

Air Program: State Implementation Plan for National Primary and Secondary Ambient Air Quality Standards  
Activity Date: 2007-09-04 00:00:00  
Activity Status Date: Not reported  
Activity Group: Compliance Monitoring  
Activity Type: Inspection/Evaluation  
Activity Status: Not reported

Air Program: State Implementation Plan for National Primary and Secondary Ambient Air Quality Standards  
Activity Date: 2007-06-11 00:00:00  
Activity Status Date: Not reported  
Activity Group: Compliance Monitoring  
Activity Type: Inspection/Evaluation  
Activity Status: Not reported

Air Program: State Implementation Plan for National Primary and Secondary Ambient Air Quality Standards  
Activity Date: 2007-03-09 00:00:00  
Activity Status Date: Not reported  
Activity Group: Compliance Monitoring  
Activity Type: Inspection/Evaluation  
Activity Status: Not reported

Air Program: State Implementation Plan for National Primary and Secondary Ambient Air Quality Standards  
Activity Date: 2007-02-01 00:00:00  
Activity Status Date: Not reported  
Activity Group: Compliance Monitoring  
Activity Type: Inspection/Evaluation  
Activity Status: Not reported

Air Program: New Source Performance Standards  
Activity Date: 2007-02-01 00:00:00  
Activity Status Date: Not reported  
Activity Group: Compliance Monitoring  
Activity Type: Inspection/Evaluation  
Activity Status: Not reported

Air Program: New Source Performance Standards  
Activity Date: 2006-08-31 00:00:00  
Activity Status Date: Not reported  
Activity Group: Compliance Monitoring  
Activity Type: Inspection/Evaluation  
Activity Status: Not reported

Air Program: State Implementation Plan for National Primary and Secondary Ambient Air Quality Standards  
Activity Date: 2006-08-31 00:00:00  
Activity Status Date: Not reported  
Activity Group: Compliance Monitoring  
Activity Type: Inspection/Evaluation  
Activity Status: Not reported

Air Program: New Source Performance Standards  
Activity Date: 2006-03-16 00:00:00  
Activity Status Date: Not reported  
Activity Group: Compliance Monitoring  
Activity Type: Inspection/Evaluation  
Activity Status: Not reported

Air Program: State Implementation Plan for National Primary and Secondary Ambient Air Quality Standards

Map ID  
Direction  
Distance  
Elevation

MAP FINDINGS

Site

Database(s)

EDR ID Number  
EPA ID Number

**JUNIE COUNTS LANDFILL (Continued)**

**1000502931**

Activity Date: 2006-03-16 00:00:00  
Activity Status Date: Not reported  
Activity Group: Compliance Monitoring  
Activity Type: Inspection/Evaluation  
Activity Status: Not reported

Air Program: State Implementation Plan for National Primary and Secondary Ambient Air Quality Standards  
Activity Date: 2006-03-03 00:00:00  
Activity Status Date: Not reported  
Activity Group: Compliance Monitoring  
Activity Type: Inspection/Evaluation  
Activity Status: Not reported

Air Program: New Source Performance Standards  
Activity Date: 2005-09-21 00:00:00  
Activity Status Date: Not reported  
Activity Group: Compliance Monitoring  
Activity Type: Inspection/Evaluation  
Activity Status: Not reported

Air Program: State Implementation Plan for National Primary and Secondary Ambient Air Quality Standards  
Activity Date: 2005-09-21 00:00:00  
Activity Status Date: Not reported  
Activity Group: Compliance Monitoring  
Activity Type: Inspection/Evaluation  
Activity Status: Not reported

Air Program: State Implementation Plan for National Primary and Secondary Ambient Air Quality Standards  
Activity Date: 2005-03-15 00:00:00  
Activity Status Date: Not reported  
Activity Group: Compliance Monitoring  
Activity Type: Inspection/Evaluation  
Activity Status: Not reported

Air Program: New Source Performance Standards  
Activity Date: 2004-12-09 00:00:00  
Activity Status Date: Not reported  
Activity Group: Compliance Monitoring  
Activity Type: Inspection/Evaluation  
Activity Status: Not reported

Air Program: State Implementation Plan for National Primary and Secondary Ambient Air Quality Standards  
Activity Date: 2004-12-09 00:00:00  
Activity Status Date: Not reported  
Activity Group: Compliance Monitoring  
Activity Type: Inspection/Evaluation  
Activity Status: Not reported

Air Program: New Source Performance Standards  
Activity Date: 2004-09-29 00:00:00  
Activity Status Date: Not reported  
Activity Group: Compliance Monitoring  
Activity Type: Inspection/Evaluation  
Activity Status: Not reported

Air Program: State Implementation Plan for National Primary and Secondary Ambient Air Quality Standards  
Activity Date: 2004-09-29 00:00:00

Map ID  
Direction  
Distance  
Elevation

MAP FINDINGS

Site

Database(s)

EDR ID Number  
EPA ID Number

**JUNIE COUNTS LANDFILL (Continued)**

**1000502931**

Activity Status Date:	Not reported
Activity Group:	Compliance Monitoring
Activity Type:	Inspection/Evaluation
Activity Status:	Not reported
Air Program:	State Implementation Plan for National Primary and Secondary Ambient Air Quality Standards
Activity Date:	2004-01-30 00:00:00
Activity Status Date:	Not reported
Activity Group:	Compliance Monitoring
Activity Type:	Inspection/Evaluation
Activity Status:	Not reported
Air Program:	New Source Performance Standards
Activity Date:	2003-11-12 00:00:00
Activity Status Date:	Not reported
Activity Group:	Compliance Monitoring
Activity Type:	Inspection/Evaluation
Activity Status:	Not reported
Air Program:	State Implementation Plan for National Primary and Secondary Ambient Air Quality Standards
Activity Date:	2003-11-12 00:00:00
Activity Status Date:	Not reported
Activity Group:	Compliance Monitoring
Activity Type:	Inspection/Evaluation
Activity Status:	Not reported
Air Program:	New Source Performance Standards
Activity Date:	2003-09-15 00:00:00
Activity Status Date:	Not reported
Activity Group:	Compliance Monitoring
Activity Type:	Inspection/Evaluation
Activity Status:	Not reported
Air Program:	State Implementation Plan for National Primary and Secondary Ambient Air Quality Standards
Activity Date:	2003-09-15 00:00:00
Activity Status Date:	Not reported
Activity Group:	Compliance Monitoring
Activity Type:	Inspection/Evaluation
Activity Status:	Not reported
Air Program:	State Implementation Plan for National Primary and Secondary Ambient Air Quality Standards
Activity Date:	2003-02-11 00:00:00
Activity Status Date:	Not reported
Activity Group:	Compliance Monitoring
Activity Type:	Inspection/Evaluation
Activity Status:	Not reported
Air Program:	New Source Performance Standards
Activity Date:	2002-11-08 00:00:00
Activity Status Date:	Not reported
Activity Group:	Compliance Monitoring
Activity Type:	Inspection/Evaluation
Activity Status:	Not reported
Air Program:	State Implementation Plan for National Primary and Secondary Ambient Air Quality Standards
Activity Date:	2002-11-08 00:00:00
Activity Status Date:	Not reported

Map ID  
Direction  
Distance  
Elevation

MAP FINDINGS

Site

Database(s)

EDR ID Number  
EPA ID Number

**JUNIE COUNTS LANDFILL (Continued)**

**1000502931**

Activity Group:	Compliance Monitoring
Activity Type:	Inspection/Evaluation
Activity Status:	Not reported
Air Program:	State Implementation Plan for National Primary and Secondary Ambient Air Quality Standards
Activity Date:	2002-09-11 00:00:00
Activity Status Date:	Not reported
Activity Group:	Compliance Monitoring
Activity Type:	Inspection/Evaluation
Activity Status:	Not reported
Air Program:	New Source Performance Standards
Activity Date:	2002-09-11 00:00:00
Activity Status Date:	Not reported
Activity Group:	Compliance Monitoring
Activity Type:	Inspection/Evaluation
Activity Status:	Not reported
Air Program:	State Implementation Plan for National Primary and Secondary Ambient Air Quality Standards
Activity Date:	2002-02-01 00:00:00
Activity Status Date:	Not reported
Activity Group:	Compliance Monitoring
Activity Type:	Inspection/Evaluation
Activity Status:	Not reported
Air Program:	State Implementation Plan for National Primary and Secondary Ambient Air Quality Standards
Activity Date:	2001-11-06 00:00:00
Activity Status Date:	Not reported
Activity Group:	Compliance Monitoring
Activity Type:	Inspection/Evaluation
Activity Status:	Not reported
Air Program:	New Source Performance Standards
Activity Date:	2001-11-06 00:00:00
Activity Status Date:	Not reported
Activity Group:	Compliance Monitoring
Activity Type:	Inspection/Evaluation
Activity Status:	Not reported
Air Program:	State Implementation Plan for National Primary and Secondary Ambient Air Quality Standards
Activity Date:	2000-11-14 00:00:00
Activity Status Date:	Not reported
Activity Group:	Compliance Monitoring
Activity Type:	Inspection/Evaluation
Activity Status:	Not reported
Air Program:	New Source Performance Standards
Activity Date:	2000-11-14 00:00:00
Activity Status Date:	Not reported
Activity Group:	Compliance Monitoring
Activity Type:	Inspection/Evaluation
Activity Status:	Not reported
Air Program:	State Implementation Plan for National Primary and Secondary Ambient Air Quality Standards
Activity Date:	1999-12-16 00:00:00
Activity Status Date:	Not reported
Activity Group:	Compliance Monitoring

Map ID  
Direction  
Distance  
Elevation

MAP FINDINGS

Site

Database(s)

EDR ID Number  
EPA ID Number

**JUNIE COUNTS LANDFILL (Continued)**

**1000502931**

Activity Type:	Inspection/Evaluation
Activity Status:	Not reported
Air Program:	New Source Performance Standards
Activity Date:	1999-12-16 00:00:00
Activity Status Date:	Not reported
Activity Group:	Compliance Monitoring
Activity Type:	Inspection/Evaluation
Activity Status:	Not reported
Air Program:	New Source Performance Standards
Activity Date:	1998-02-06 00:00:00
Activity Status Date:	Not reported
Activity Group:	Compliance Monitoring
Activity Type:	Inspection/Evaluation
Activity Status:	Not reported
Air Program:	State Implementation Plan for National Primary and Secondary Ambient Air Quality Standards
Activity Date:	1998-02-06 00:00:00
Activity Status Date:	Not reported
Activity Group:	Compliance Monitoring
Activity Type:	Inspection/Evaluation
Activity Status:	Not reported
Air Program:	New Source Performance Standards
Activity Date:	1997-08-13 00:00:00
Activity Status Date:	Not reported
Activity Group:	Compliance Monitoring
Activity Type:	Inspection/Evaluation
Activity Status:	Not reported
Air Program:	State Implementation Plan for National Primary and Secondary Ambient Air Quality Standards
Activity Date:	1997-08-13 00:00:00
Activity Status Date:	Not reported
Activity Group:	Compliance Monitoring
Activity Type:	Inspection/Evaluation
Activity Status:	Not reported
Air Program:	State Implementation Plan for National Primary and Secondary Ambient Air Quality Standards
Activity Date:	1993-04-26 00:00:00
Activity Status Date:	Not reported
Activity Group:	Compliance Monitoring
Activity Type:	Inspection/Evaluation
Activity Status:	Not reported
Air Program:	New Source Performance Standards
Activity Date:	1993-04-26 00:00:00
Activity Status Date:	Not reported
Activity Group:	Compliance Monitoring
Activity Type:	Inspection/Evaluation
Activity Status:	Not reported
Air Program:	State Implementation Plan for National Primary and Secondary Ambient Air Quality Standards
Activity Date:	1992-09-15 00:00:00
Activity Status Date:	Not reported
Activity Group:	Compliance Monitoring
Activity Type:	Inspection/Evaluation

Map ID  
 Direction  
 Distance  
 Elevation

MAP FINDINGS

Site

Database(s)

EDR ID Number  
 EPA ID Number

**JUNIE COUNTS LANDFILL (Continued)**

**1000502931**

Activity Status: Not reported

Air Program: New Source Performance Standards

Activity Date: 1992-09-15 00:00:00

Activity Status Date: Not reported

Activity Group: Compliance Monitoring

Activity Type: Inspection/Evaluation

Activity Status: Not reported

**FINDS:**

Registry ID: 110009282114

[Click Here for FRS Facility Detail Report:](#)

**Environmental Interest/Information System:**

AFS (Aerometric Information Retrieval System (AIRS) Facility Subsystem) replaces the former Compliance Data System (CDS), the National Emission Data System (NEDS), and the Storage and Retrieval of Aerometric Data (SAROAD). AIRS is the national repository for information concerning airborne pollution in the United States. AFS is used to track emissions and compliance data from industrial plants. AFS data are utilized by states to prepare State Implementation Plans to comply with regulatory programs and by EPA as an input for the estimation of total national emissions. AFS is undergoing a major redesign to support facility operating permits required under Title V of the Clean Air Act.

**AIR SYNTHETIC MINOR**

RCRAInfo is a national information system that supports the Resource Conservation and Recovery Act (RCRA) program through the tracking of events and activities related to facilities that generate, transport, and treat, store, or dispose of hazardous waste. RCRAInfo allows RCRA program staff to track the notification, permit, compliance, and corrective action activities required under RCRA.

Florida Environmental System Today Application (FIESTA) Data Maintenance (FDM) system maintains entity, environmental interest and affiliation data for the State of Florida.

[Click this hyperlink](#) while viewing on your computer to access additional FINDS: detail in the EDR Site Report.

**AW251**      **COUNTS CONSTRUCTION**  
**ENE**        **3021 NW 21ST ST**  
**1/4-1/2**      **OCALA, FL 34475**  
**0.476 mi.**  
**2512 ft.**     **Site 2 of 2 in cluster AW**

**FL SWF/LF**    **U001048636**  
**FL UST**        **N/A**  
**FL AST**  
**FL DWM CONTAM**  
**FL Financial Assurance**  
**FL HW GEN**  
**FL RESP PARTY**

**Actual:**  
**86 ft.**

**Focus Map:**  
**8**

SWF/LF:  
 Name: JUNIE COUNTS LANDFILL  
 Address: 3021 NW 21ST ST  
 City,State,Zip: Ocala, FL 32675  
 Facility ID: 21010  
 District: CD  
 Lat/Long: 29:12:33.5 / 82:10:23.12  
 Class Type: 520  
 Classification: OLD DUMP  
 Class Status: CLOSED, NO GW MONITORING (J)



Map ID  
Direction  
Distance  
Elevation

MAP FINDINGS

Site

Database(s)

EDR ID Number  
EPA ID Number

**COUNTS CONSTRUCTION (Continued)**

**U001048636**

Section: 02  
Township: 15S  
Range: 21E  
Responsible Authority Name: JAY COUNTS  
Responsible Authority Address: 3021 NW 21ST ST  
Responsible Authority City,St,Zip: OCALA, FL 32670  
Responsible Authority Phone: 3526293056  
EMail Address1: Not reported  
EMail Address2: Not reported  
Site Supervisor Name: JAY COUNTS  
Site Supervisor Addr: Not reported  
Site Supervisor City/State/Zip: Not reported  
Site Supervisor Telephone: 3526293056  
Land Owner Name: Not reported  
Land Owner Address: Not reported  
Land Owner City/State/Zip: Not reported  
Land Owner Telephone: Not reported

[Click here for Florida Oculus:](#)

UST:

Facility ID: 8518650  
Name: COUNTS CONSTRUCTION  
Address: 3021 NW 21ST ST  
City,State,Zip: OCALA, FL 34475  
Facility Phone: 3526293506  
Facility Status: OPEN  
Facility Type: C  
Type Description: Fuel user/Non-retail  
Depco: P  
Region: STATE  
Positioning Method: AGPS  
Latitude/Longitude: 29 12 31 / 82 10 25

UST:

Tank ID: 3  
Tank Capacity: 12000  
Tank Location: UNDERGROUND  
Tank Status: U  
Status Date: 02/01/1999  
Install Date: 2/1/1999  
Substance: D  
Content Description: Vehicular Diesel  
Vessel Indicator: TANK  
DEP Contractor: P

Owner:

Owner ID: 80188  
Owner Name: COUNTS CONSTRUCTION COMPANY INC  
Owner Address: 3021 NW 21ST ST  
Owner Address 2: ATTN: STORAGE TANK REGIS  
Owner City,State,Zip: OCALA, FL 34475  
Owner Contact: KIMBERLY SUE COUNTS  
Owner Phone: 3526293506

Construction:

Tank ID: 3

Map ID  
Direction  
Distance  
Elevation

MAP FINDINGS

Site

Database(s)

EDR ID Number  
EPA ID Number

COUNTS CONSTRUCTION (Continued)

U001048636

Construction Category:	F
Construction Description:	Fiberglass clad steel
Tank ID:	4
Construction Category:	C
Construction Description:	Steel
Tank ID:	6
Construction Category:	C
Construction Description:	Steel
Tank ID:	7
Construction Category:	C
Construction Description:	Steel
Tank ID:	3
Construction Category:	C
Construction Description:	Steel
Tank ID:	3
Construction Category:	I
Construction Description:	Double wall
Tank ID:	3
Construction Category:	A
Construction Description:	Ball check valve
Tank ID:	3
Construction Category:	M
Construction Description:	Spill containment bucket
Tank ID:	3
Construction Category:	N
Construction Description:	Flow shut-Off
Tank ID:	3
Construction Category:	O
Construction Description:	Tight fill
Tank ID:	6
Construction Category:	K
Construction Description:	AST containment
Tank ID:	6
Construction Category:	P
Construction Description:	Level gauges/alarms
Tank ID:	7
Construction Category:	K
Construction Description:	AST containment
Tank ID:	7
Construction Category:	P
Construction Description:	Level gauges/alarms
Piping:	
Tank ID:	6

Map ID  
 Direction  
 Distance  
 Elevation

MAP FINDINGS

Site

Database(s)

EDR ID Number  
 EPA ID Number

**COUNTS CONSTRUCTION (Continued)**

**U001048636**

Piping Category:	I
Piping Description:	Suction piping system
Tank ID:	6
Piping Category:	A
Piping Description:	Abv, no soil contact
Tank ID:	6
Piping Category:	B
Piping Description:	Steel/galvanized metal
Tank ID:	7
Piping Category:	A
Piping Description:	Abv, no soil contact
Tank ID:	7
Piping Category:	B
Piping Description:	Steel/galvanized metal
Tank ID:	3
Piping Category:	C
Piping Description:	Fiberglass
Tank ID:	3
Piping Category:	F
Piping Description:	Double wall
Tank ID:	3
Piping Category:	J
Piping Description:	Pressurized piping system
Tank ID:	3
Piping Category:	K
Piping Description:	Dispenser liners
Tank ID:	4
Piping Category:	A
Piping Description:	Abv, no soil contact
Tank ID:	7
Piping Category:	I
Piping Description:	Suction piping system
Monitoring:	
Tank ID:	3
Petro Monitoring Category:	F
Monitoring Description:	Monitor dbl wall tank space
Tank ID:	4
Petro Monitoring Category:	Q
Monitoring Description:	Visual inspection of ASTs
Tank ID:	6
Petro Monitoring Category:	Q
Monitoring Description:	Visual inspection of ASTs
Tank ID:	7

Map ID  
Direction  
Distance  
Elevation

MAP FINDINGS

Site

Database(s)

EDR ID Number  
EPA ID Number

COUNTS CONSTRUCTION (Continued)

U001048636

Petro Monitoring Category: Q  
Monitoring Description: Visual inspection of ASTs

Tank ID: 3  
Petro Monitoring Category: H  
Monitoring Description: Mechanical line leak detector

Tank ID: 3  
Petro Monitoring Category: K  
Monitoring Description: Monitor dbl wall pipe space

Tank ID: 3  
Petro Monitoring Category: 2  
Monitoring Description: Visual inspect pipe sumps

Tank ID: 3  
Petro Monitoring Category: 4  
Monitoring Description: Visual inspect dispenser liners

Tank ID: 3  
Petro Monitoring Category: Z  
Monitoring Description: DEP approved monitoring

Tank ID: 1  
Tank Capacity: 10000  
Tank Location: UNDERGROUND  
Tank Status: B  
Status Date: 05/09/2001  
Install Date: 7/1/1984  
Substance: B  
Content Description: Unleaded Gas  
Vessel Indicator: TANK  
DEP Contractor: P

Owner:  
Owner ID: 80188  
Owner Name: COUNTS CONSTRUCTION COMPANY INC  
Owner Address: 3021 NW 21ST ST  
Owner Address 2: ATTN: STORAGE TANK REGIS  
Owner City,State,Zip: OCALA, FL 34475  
Owner Contact: KIMBERLY SUE COUNTS  
Owner Phone: 3526293506

Construction:  
Tank ID: 3  
Construction Category: F  
Construction Description: Fiberglass clad steel

Tank ID: 4  
Construction Category: C  
Construction Description: Steel

Tank ID: 6  
Construction Category: C  
Construction Description: Steel

Map ID  
Direction  
Distance  
Elevation

MAP FINDINGS

Site

Database(s)

EDR ID Number  
EPA ID Number

COUNTS CONSTRUCTION (Continued)

U001048636

Tank ID:	7
Construction Category:	C
Construction Description:	Steel
Tank ID:	3
Construction Category:	C
Construction Description:	Steel
Tank ID:	3
Construction Category:	I
Construction Description:	Double wall
Tank ID:	3
Construction Category:	A
Construction Description:	Ball check valve
Tank ID:	3
Construction Category:	M
Construction Description:	Spill containment bucket
Tank ID:	3
Construction Category:	N
Construction Description:	Flow shut-Off
Tank ID:	3
Construction Category:	O
Construction Description:	Tight fill
Tank ID:	6
Construction Category:	K
Construction Description:	AST containment
Tank ID:	6
Construction Category:	P
Construction Description:	Level gauges/alarms
Tank ID:	7
Construction Category:	K
Construction Description:	AST containment
Tank ID:	7
Construction Category:	P
Construction Description:	Level gauges/alarms
Piping:	
Tank ID:	6
Piping Category:	I
Piping Description:	Suction piping system
Tank ID:	6
Piping Category:	A
Piping Description:	Abv, no soil contact
Tank ID:	6
Piping Category:	B
Piping Description:	Steel/galvanized metal

Map ID  
Direction  
Distance  
Elevation

MAP FINDINGS

Site

Database(s)

EDR ID Number  
EPA ID Number

COUNTS CONSTRUCTION (Continued)

U001048636

Tank ID:	7
Piping Category:	A
Piping Description:	Abv, no soil contact
Tank ID:	7
Piping Category:	B
Piping Description:	Steel/galvanized metal
Tank ID:	3
Piping Category:	C
Piping Description:	Fiberglass
Tank ID:	3
Piping Category:	F
Piping Description:	Double wall
Tank ID:	3
Piping Category:	J
Piping Description:	Pressurized piping system
Tank ID:	3
Piping Category:	K
Piping Description:	Dispenser liners
Tank ID:	4
Piping Category:	A
Piping Description:	Abv, no soil contact
Tank ID:	7
Piping Category:	I
Piping Description:	Suction piping system
Monitoring:	
Tank ID:	3
Petro Monitoring Category:	F
Monitoring Description:	Monitor dbl wall tank space
Tank ID:	4
Petro Monitoring Category:	Q
Monitoring Description:	Visual inspection of ASTs
Tank ID:	6
Petro Monitoring Category:	Q
Monitoring Description:	Visual inspection of ASTs
Tank ID:	7
Petro Monitoring Category:	Q
Monitoring Description:	Visual inspection of ASTs
Tank ID:	3
Petro Monitoring Category:	H
Monitoring Description:	Mechanical line leak detector
Tank ID:	3
Petro Monitoring Category:	K
Monitoring Description:	Monitor dbl wall pipe space

Map ID  
Direction  
Distance  
Elevation

MAP FINDINGS

Site

Database(s)

EDR ID Number  
EPA ID Number

**COUNTS CONSTRUCTION (Continued)**

**U001048636**

Tank ID: 3  
Petro Monitoring Category: 2  
Monitoring Description: Visual inspect pipe sumps

Tank ID: 3  
Petro Monitoring Category: 4  
Monitoring Description: Visual inspect dispenser liners

Tank ID: 3  
Petro Monitoring Category: Z  
Monitoring Description: DEP approved monitoring

Tank ID: 2  
Tank Capacity: 10000  
Tank Location: UNDERGROUND  
Tank Status: B  
Status Date: 05/09/2001  
Install Date: 7/1/1984  
Substance: D  
Content Description: Vehicular Diesel  
Vessel Indicator: TANK  
DEP Contractor: P

Owner:  
Owner ID: 80188  
Owner Name: COUNTS CONSTRUCTION COMPANY INC  
Owner Address: 3021 NW 21ST ST  
Owner Address 2: ATTN: STORAGE TANK REGIS  
Owner City,State,Zip: OCALA, FL 34475  
Owner Contact: KIMBERLY SUE COUNTS  
Owner Phone: 3526293506

Construction:  
Tank ID: 3  
Construction Category: F  
Construction Description: Fiberglass clad steel

Tank ID: 4  
Construction Category: C  
Construction Description: Steel

Tank ID: 6  
Construction Category: C  
Construction Description: Steel

Tank ID: 7  
Construction Category: C  
Construction Description: Steel

Tank ID: 3  
Construction Category: C  
Construction Description: Steel

Tank ID: 3  
Construction Category: I  
Construction Description: Double wall

Map ID  
Direction  
Distance  
Elevation

MAP FINDINGS

Site

Database(s)

EDR ID Number  
EPA ID Number

COUNTS CONSTRUCTION (Continued)

U001048636

Tank ID:	3
Construction Category:	A
Construction Description:	Ball check valve
Tank ID:	3
Construction Category:	M
Construction Description:	Spill containment bucket
Tank ID:	3
Construction Category:	N
Construction Description:	Flow shut-Off
Tank ID:	3
Construction Category:	O
Construction Description:	Tight fill
Tank ID:	6
Construction Category:	K
Construction Description:	AST containment
Tank ID:	6
Construction Category:	P
Construction Description:	Level gauges/alarms
Tank ID:	7
Construction Category:	K
Construction Description:	AST containment
Tank ID:	7
Construction Category:	P
Construction Description:	Level gauges/alarms
Piping:	
Tank ID:	6
Piping Category:	I
Piping Description:	Suction piping system
Tank ID:	6
Piping Category:	A
Piping Description:	Abv, no soil contact
Tank ID:	6
Piping Category:	B
Piping Description:	Steel/galvanized metal
Tank ID:	7
Piping Category:	A
Piping Description:	Abv, no soil contact
Tank ID:	7
Piping Category:	B
Piping Description:	Steel/galvanized metal
Tank ID:	3
Piping Category:	C
Piping Description:	Fiberglass



Map ID  
Direction  
Distance  
Elevation

MAP FINDINGS

Site

Database(s)

EDR ID Number  
EPA ID Number

**COUNTS CONSTRUCTION (Continued)**

**U001048636**

Tank ID:	3
Piping Category:	F
Piping Description:	Double wall
Tank ID:	3
Piping Category:	J
Piping Description:	Pressurized piping system
Tank ID:	3
Piping Category:	K
Piping Description:	Dispenser liners
Tank ID:	4
Piping Category:	A
Piping Description:	Abv, no soil contact
Tank ID:	7
Piping Category:	I
Piping Description:	Suction piping system
Monitoring:	
Tank ID:	3
Petro Monitoring Category:	F
Monitoring Description:	Monitor dbl wall tank space
Tank ID:	4
Petro Monitoring Category:	Q
Monitoring Description:	Visual inspection of ASTs
Tank ID:	6
Petro Monitoring Category:	Q
Monitoring Description:	Visual inspection of ASTs
Tank ID:	7
Petro Monitoring Category:	Q
Monitoring Description:	Visual inspection of ASTs
Tank ID:	3
Petro Monitoring Category:	H
Monitoring Description:	Mechanical line leak detector
Tank ID:	3
Petro Monitoring Category:	K
Monitoring Description:	Monitor dbl wall pipe space
Tank ID:	3
Petro Monitoring Category:	2
Monitoring Description:	Visual inspect pipe sumps
Tank ID:	3
Petro Monitoring Category:	4
Monitoring Description:	Visual inspect dispenser liners
Tank ID:	3
Petro Monitoring Category:	Z
Monitoring Description:	DEP approved monitoring

Map ID  
Direction  
Distance  
Elevation

MAP FINDINGS

Site

Database(s)

EDR ID Number  
EPA ID Number

COUNTS CONSTRUCTION (Continued)

U001048636

AST:

Facility ID: 8518650  
Name: COUNTS CONSTRUCTION  
Address: 3021 NW 21ST ST  
City, State, Zip: OCALA, FL 34475  
Facility Phone: 3526293506  
Facility Status: OPEN  
Facility Type: C  
Type Description: Fuel user/Non-retail  
Depco: P  
Region: STATE  
Positioning Method: AGPS  
Latitude/Longitude: 29 12 31 / 82 10 25

Tank:

Tank ID: 4  
Tank Capacity: 16000  
Tank Location: ABOVEGROUND  
Tank Status: U  
Status Date: 04/27/2020  
Install Date: 10/1/2006  
Substance: D  
Content Description: Vehicular Diesel  
Vessel Indicator: TANK  
DEP Contractor: P

Piping:

Tank ID: 6  
Piping Category: I  
Piping Description: Suction piping system

Tank ID: 6  
Piping Category: A  
Piping Description: Abv, no soil contact

Tank ID: 6  
Piping Category: B  
Piping Description: Steel/galvanized metal

Tank ID: 7  
Piping Category: A  
Piping Description: Abv, no soil contact

Tank ID: 7  
Piping Category: B  
Piping Description: Steel/galvanized metal

Tank ID: 3  
Piping Category: C  
Piping Description: Fiberglass

Tank ID: 3  
Piping Category: F  
Piping Description: Double wall

Tank ID: 3  
Piping Category: J  
Piping Description: Pressurized piping system

Map ID  
Direction  
Distance  
Elevation

MAP FINDINGS

Site

Database(s)

EDR ID Number  
EPA ID Number

**COUNTS CONSTRUCTION (Continued)**

**U001048636**

Tank ID:	3
Piping Category:	K
Piping Description:	Dispenser liners
Tank ID:	4
Piping Category:	A
Piping Description:	Abv, no soil contact
Tank ID:	7
Piping Category:	I
Piping Description:	Suction piping system
Monitoring:	
Tank ID:	3
Petro Monitoring Category:	F
Monitoring Description:	Monitor dbl wall tank space
Tank ID:	4
Petro Monitoring Category:	Q
Monitoring Description:	Visual inspection of ASTs
Tank ID:	6
Petro Monitoring Category:	Q
Monitoring Description:	Visual inspection of ASTs
Tank ID:	7
Petro Monitoring Category:	Q
Monitoring Description:	Visual inspection of ASTs
Tank ID:	3
Petro Monitoring Category:	H
Monitoring Description:	Mechanical line leak detector
Tank ID:	3
Petro Monitoring Category:	K
Monitoring Description:	Monitor dbl wall pipe space
Tank ID:	3
Petro Monitoring Category:	2
Monitoring Description:	Visual inspect pipe sumps
Tank ID:	3
Petro Monitoring Category:	4
Monitoring Description:	Visual inspect dispenser liners
Tank ID:	3
Petro Monitoring Category:	Z
Monitoring Description:	DEP approved monitoring
Owner:	
Owner ID:	80188
Owner Name:	COUNTS CONSTRUCTION COMPANY INC
Owner Address:	3021 NW 21ST ST
Owner Address 2:	ATTN: STORAGE TANK REGIS
Owner City,State,Zip:	OCALA, FL 34475
Owner Contact:	KIMBERLY SUE COUNTS

Map ID  
Direction  
Distance  
Elevation

MAP FINDINGS

Site

Database(s)

EDR ID Number  
EPA ID Number

COUNTS CONSTRUCTION (Continued)

U001048636

Owner Phone: 3526293506

Construction:

Tank ID: 3  
Construction Category: F  
Construction Description: Fiberglass clad steel

Tank ID: 4  
Construction Category: C  
Construction Description: Steel

Tank ID: 6  
Construction Category: C  
Construction Description: Steel

Tank ID: 7  
Construction Category: C  
Construction Description: Steel

Tank ID: 3  
Construction Category: C  
Construction Description: Steel

Tank ID: 3  
Construction Category: I  
Construction Description: Double wall

Tank ID: 3  
Construction Category: A  
Construction Description: Ball check valve

Tank ID: 3  
Construction Category: M  
Construction Description: Spill containment bucket

Tank ID: 3  
Construction Category: N  
Construction Description: Flow shut-Off

Tank ID: 3  
Construction Category: O  
Construction Description: Tight fill

Tank ID: 6  
Construction Category: K  
Construction Description: AST containment

Tank ID: 6  
Construction Category: P  
Construction Description: Level gauges/alarms

Tank ID: 7  
Construction Category: K  
Construction Description: AST containment

Tank ID: 7  
Construction Category: P

Map ID  
Direction  
Distance  
Elevation

MAP FINDINGS

Site

Database(s)

EDR ID Number  
EPA ID Number

COUNTS CONSTRUCTION (Continued)

U001048636

Construction Description:	Level gauges/alarms
Tank ID:	5
Tank Capacity:	10000
Tank Location:	ABOVEGROUND
Tank Status:	B
Status Date:	07/01/2011
Install Date:	2/1/2007
Substance:	L
Content Description:	Waste Oil
Vessel Indicator:	TANK
DEP Contractor:	P
Piping:	
Tank ID:	6
Piping Category:	I
Piping Description:	Suction piping system
Tank ID:	6
Piping Category:	A
Piping Description:	Abv, no soil contact
Tank ID:	6
Piping Category:	B
Piping Description:	Steel/galvanized metal
Tank ID:	7
Piping Category:	A
Piping Description:	Abv, no soil contact
Tank ID:	7
Piping Category:	B
Piping Description:	Steel/galvanized metal
Tank ID:	3
Piping Category:	C
Piping Description:	Fiberglass
Tank ID:	3
Piping Category:	F
Piping Description:	Double wall
Tank ID:	3
Piping Category:	J
Piping Description:	Pressurized piping system
Tank ID:	3
Piping Category:	K
Piping Description:	Dispenser liners
Tank ID:	4
Piping Category:	A
Piping Description:	Abv, no soil contact
Tank ID:	7
Piping Category:	I
Piping Description:	Suction piping system

Map ID  
Direction  
Distance  
Elevation

MAP FINDINGS

Site

Database(s)

EDR ID Number  
EPA ID Number

COUNTS CONSTRUCTION (Continued)

U001048636

Monitoring:

Tank ID: 3  
Petro Monitoring Category: F  
Monitoring Description: Monitor dbl wall tank space

Tank ID: 4  
Petro Monitoring Category: Q  
Monitoring Description: Visual inspection of ASTs

Tank ID: 6  
Petro Monitoring Category: Q  
Monitoring Description: Visual inspection of ASTs

Tank ID: 7  
Petro Monitoring Category: Q  
Monitoring Description: Visual inspection of ASTs

Tank ID: 3  
Petro Monitoring Category: H  
Monitoring Description: Mechanical line leak detector

Tank ID: 3  
Petro Monitoring Category: K  
Monitoring Description: Monitor dbl wall pipe space

Tank ID: 3  
Petro Monitoring Category: 2  
Monitoring Description: Visual inspect pipe sumps

Tank ID: 3  
Petro Monitoring Category: 4  
Monitoring Description: Visual inspect dispenser liners

Tank ID: 3  
Petro Monitoring Category: Z  
Monitoring Description: DEP approved monitoring

Owner:

Owner ID: 80188  
Owner Name: COUNTS CONSTRUCTION COMPANY INC  
Owner Address: 3021 NW 21ST ST  
Owner Address 2: ATTN: STORAGE TANK REGIS  
Owner City,State,Zip: OCALA, FL 34475  
Owner Contact: KIMBERLY SUE COUNTS  
Owner Phone: 3526293506

Construction:

Tank ID: 3  
Construction Category: F  
Construction Description: Fiberglass clad steel

Tank ID: 4  
Construction Category: C  
Construction Description: Steel

Tank ID: 6

Map ID  
Direction  
Distance  
Elevation

MAP FINDINGS

Site

Database(s)

EDR ID Number  
EPA ID Number

**COUNTS CONSTRUCTION (Continued)**

**U001048636**

Construction Category:	C
Construction Description:	Steel
Tank ID:	7
Construction Category:	C
Construction Description:	Steel
Tank ID:	3
Construction Category:	C
Construction Description:	Steel
Tank ID:	3
Construction Category:	I
Construction Description:	Double wall
Tank ID:	3
Construction Category:	A
Construction Description:	Ball check valve
Tank ID:	3
Construction Category:	M
Construction Description:	Spill containment bucket
Tank ID:	3
Construction Category:	N
Construction Description:	Flow shut-Off
Tank ID:	3
Construction Category:	O
Construction Description:	Tight fill
Tank ID:	6
Construction Category:	K
Construction Description:	AST containment
Tank ID:	6
Construction Category:	P
Construction Description:	Level gauges/alarms
Tank ID:	7
Construction Category:	K
Construction Description:	AST containment
Tank ID:	7
Construction Category:	P
Construction Description:	Level gauges/alarms
Tank ID:	6
Tank Capacity:	2000
Tank Location:	ABOVEGROUND
Tank Status:	T
Status Date:	03/01/2019
Install Date:	7/1/1985
Substance:	O
Content Description:	New/Lube Oil
Vessel Indicator:	TANK

Map ID  
Direction  
Distance  
Elevation

MAP FINDINGS

Site

Database(s)

EDR ID Number  
EPA ID Number

COUNTS CONSTRUCTION (Continued)

U001048636

DEP Contractor:	P
Piping:	
Tank ID:	6
Piping Category:	I
Piping Description:	Suction piping system
Tank ID:	6
Piping Category:	A
Piping Description:	Abv, no soil contact
Tank ID:	6
Piping Category:	B
Piping Description:	Steel/galvanized metal
Tank ID:	7
Piping Category:	A
Piping Description:	Abv, no soil contact
Tank ID:	7
Piping Category:	B
Piping Description:	Steel/galvanized metal
Tank ID:	3
Piping Category:	C
Piping Description:	Fiberglass
Tank ID:	3
Piping Category:	F
Piping Description:	Double wall
Tank ID:	3
Piping Category:	J
Piping Description:	Pressurized piping system
Tank ID:	3
Piping Category:	K
Piping Description:	Dispenser liners
Tank ID:	4
Piping Category:	A
Piping Description:	Abv, no soil contact
Tank ID:	7
Piping Category:	I
Piping Description:	Suction piping system
Monitoring:	
Tank ID:	3
Petro Monitoring Category:	F
Monitoring Description:	Monitor dbl wall tank space
Tank ID:	4
Petro Monitoring Category:	Q
Monitoring Description:	Visual inspection of ASTs
Tank ID:	6



Map ID  
Direction  
Distance  
Elevation

MAP FINDINGS

Site

Database(s)

EDR ID Number  
EPA ID Number

**COUNTS CONSTRUCTION (Continued)**

**U001048636**

Petro Monitoring Category:	Q
Monitoring Description:	Visual inspection of ASTs
Tank ID:	7
Petro Monitoring Category:	Q
Monitoring Description:	Visual inspection of ASTs
Tank ID:	3
Petro Monitoring Category:	H
Monitoring Description:	Mechanical line leak detector
Tank ID:	3
Petro Monitoring Category:	K
Monitoring Description:	Monitor dbl wall pipe space
Tank ID:	3
Petro Monitoring Category:	2
Monitoring Description:	Visual inspect pipe sumps
Tank ID:	3
Petro Monitoring Category:	4
Monitoring Description:	Visual inspect dispenser liners
Tank ID:	3
Petro Monitoring Category:	Z
Monitoring Description:	DEP approved monitoring
Owner:	
Owner ID:	80188
Owner Name:	COUNTS CONSTRUCTION COMPANY INC
Owner Address:	3021 NW 21ST ST
Owner Address 2:	ATTN: STORAGE TANK REGIS
Owner City,State,Zip:	OCALA, FL 34475
Owner Contact:	KIMBERLY SUE COUNTS
Owner Phone:	3526293506
Construction:	
Tank ID:	3
Construction Category:	F
Construction Description:	Fiberglass clad steel
Tank ID:	4
Construction Category:	C
Construction Description:	Steel
Tank ID:	6
Construction Category:	C
Construction Description:	Steel
Tank ID:	7
Construction Category:	C
Construction Description:	Steel
Tank ID:	3
Construction Category:	C
Construction Description:	Steel

Map ID  
Direction  
Distance  
Elevation

MAP FINDINGS

Site

Database(s)

EDR ID Number  
EPA ID Number

COUNTS CONSTRUCTION (Continued)

U001048636

Tank ID:	3
Construction Category:	I
Construction Description:	Double wall
Tank ID:	3
Construction Category:	A
Construction Description:	Ball check valve
Tank ID:	3
Construction Category:	M
Construction Description:	Spill containment bucket
Tank ID:	3
Construction Category:	N
Construction Description:	Flow shut-Off
Tank ID:	3
Construction Category:	O
Construction Description:	Tight fill
Tank ID:	6
Construction Category:	K
Construction Description:	AST containment
Tank ID:	6
Construction Category:	P
Construction Description:	Level gauges/alarms
Tank ID:	7
Construction Category:	K
Construction Description:	AST containment
Tank ID:	7
Construction Category:	P
Construction Description:	Level gauges/alarms
Tank ID:	7
Tank Capacity:	2000
Tank Location:	ABOVEGROUND
Tank Status:	T
Status Date:	03/01/2019
Install Date:	7/1/1985
Substance:	O
Content Description:	New/Lube Oil
Vessel Indicator:	TANK
DEP Contractor:	P
Piping:	
Tank ID:	6
Piping Category:	I
Piping Description:	Suction piping system
Tank ID:	6
Piping Category:	A
Piping Description:	Abv, no soil contact
Tank ID:	6

Map ID  
Direction  
Distance  
Elevation

MAP FINDINGS

Site

Database(s)

EDR ID Number  
EPA ID Number

COUNTS CONSTRUCTION (Continued)

U001048636

Piping Category:	B
Piping Description:	Steel/galvanized metal
Tank ID:	7
Piping Category:	A
Piping Description:	Abv, no soil contact
Tank ID:	7
Piping Category:	B
Piping Description:	Steel/galvanized metal
Tank ID:	3
Piping Category:	C
Piping Description:	Fiberglass
Tank ID:	3
Piping Category:	F
Piping Description:	Double wall
Tank ID:	3
Piping Category:	J
Piping Description:	Pressurized piping system
Tank ID:	3
Piping Category:	K
Piping Description:	Dispenser liners
Tank ID:	4
Piping Category:	A
Piping Description:	Abv, no soil contact
Tank ID:	7
Piping Category:	I
Piping Description:	Suction piping system
Monitoring:	
Tank ID:	3
Petro Monitoring Category:	F
Monitoring Description:	Monitor dbl wall tank space
Tank ID:	4
Petro Monitoring Category:	Q
Monitoring Description:	Visual inspection of ASTs
Tank ID:	6
Petro Monitoring Category:	Q
Monitoring Description:	Visual inspection of ASTs
Tank ID:	7
Petro Monitoring Category:	Q
Monitoring Description:	Visual inspection of ASTs
Tank ID:	3
Petro Monitoring Category:	H
Monitoring Description:	Mechanical line leak detector
Tank ID:	3

Map ID  
Direction  
Distance  
Elevation

MAP FINDINGS

Site

Database(s)

EDR ID Number  
EPA ID Number

**COUNTS CONSTRUCTION (Continued)**

**U001048636**

Petro Monitoring Category:	K
Monitoring Description:	Monitor dbl wall pipe space
Tank ID:	3
Petro Monitoring Category:	2
Monitoring Description:	Visual inspect pipe sumps
Tank ID:	3
Petro Monitoring Category:	4
Monitoring Description:	Visual inspect dispenser liners
Tank ID:	3
Petro Monitoring Category:	Z
Monitoring Description:	DEP approved monitoring
Owner:	
Owner ID:	80188
Owner Name:	COUNTS CONSTRUCTION COMPANY INC
Owner Address:	3021 NW 21ST ST
Owner Address 2:	ATTN: STORAGE TANK REGIS
Owner City,State,Zip:	OCALA, FL 34475
Owner Contact:	KIMBERLY SUE COUNTS
Owner Phone:	3526293506
Construction:	
Tank ID:	3
Construction Category:	F
Construction Description:	Fiberglass clad steel
Tank ID:	4
Construction Category:	C
Construction Description:	Steel
Tank ID:	6
Construction Category:	C
Construction Description:	Steel
Tank ID:	7
Construction Category:	C
Construction Description:	Steel
Tank ID:	3
Construction Category:	C
Construction Description:	Steel
Tank ID:	3
Construction Category:	I
Construction Description:	Double wall
Tank ID:	3
Construction Category:	A
Construction Description:	Ball check valve
Tank ID:	3
Construction Category:	M
Construction Description:	Spill containment bucket

Map ID  
Direction  
Distance  
Elevation

MAP FINDINGS

Site

Database(s)

EDR ID Number  
EPA ID Number

**COUNTS CONSTRUCTION (Continued)**

**U001048636**

Tank ID:	3
Construction Category:	N
Construction Description:	Flow shut-Off
Tank ID:	3
Construction Category:	O
Construction Description:	Tight fill
Tank ID:	6
Construction Category:	K
Construction Description:	AST containment
Tank ID:	6
Construction Category:	P
Construction Description:	Level gauges/alarms
Tank ID:	7
Construction Category:	K
Construction Description:	AST containment
Tank ID:	7
Construction Category:	P
Construction Description:	Level gauges/alarms

**DWM CONTAM:**

Name:	JUNIE COUNTS LANDFILL
Address:	3021 NW 21ST STREET
City,State,Zip:	OCALA, FL
Program Site Id:	ERIC_8870
Lat DD:	29
Lat MM:	12
Lat SS:	Not reported
Long DD:	82
Long MM:	10
Long SS:	17.87
Office/ District:	CD
Program Area:	RESPONSPARTY
Priority Score:	Not reported
Datum:	NAD83
Method:	Not reported
Facility Status:	Closed-ERIC
Facility Type:	Not reported
Score Effective Date:	Not reported
Score When Ranked:	Not reported
Rank:	Not reported
Operator:	Not reported
Phone:	Not reported
Name Changed:	Not reported
Addr Changed:	Not reported
Related Party ID:	Not reported
Primary RP Role:	Not reported
RP Begin Date:	Not reported
RP Name:	Not reported
RP Address1:	Not reported
RP Address2:	Not reported

Map ID  
Direction  
Distance  
Elevation

MAP FINDINGS

Site

Database(s)

EDR ID Number  
EPA ID Number

**COUNTS CONSTRUCTION (Continued)**

**U001048636**

RP City: Not reported  
RP State: Not reported  
RP Zip5: Not reported  
RP Zip4: Not reported  
Contact: Not reported  
RP Phone: Not reported  
RP Extension: Not reported  
Site Manager: Not reported

**FL Financial Assurance 3:**

Name: COUNTS CONSTRUCTION  
Address: 3021 NW 21ST ST  
City,State,Zip: OCALA, FL 34475  
Region: 3  
Facility ID: 8518650  
Facility Phone: 3526293506  
Facility Status: OPEN  
Facility Type: C  
Type Description: Fuel user/Non-retail  
DEP CO: P  
Financial Responsibility: INSURANCE  
Insurance Company: AIG  
Effective Date: 01/31/2010  
Expire Date: 01/31/2011  
Owner ID: 80188  
Owner Name: COUNTS CONSTRUCTION COMPANY INC  
Owner Address: 3021 NW 21ST ST  
Owner Address2: ATTN: STORAGE TANK REGIS  
Owner City,St,Zip: OCALA, FL 34475  
Contact: KIMBERLY SUE COUNTS  
Resp Party Phone: 3526293506

Name: COUNTS CONSTRUCTION  
Address: 3021 NW 21ST ST  
City,State,Zip: OCALA, FL 34475  
Region: 3  
Facility ID: 8518650  
Facility Phone: 3526293506  
Facility Status: OPEN  
Facility Type: C  
Type Description: Fuel user/Non-retail  
DEP CO: P  
Financial Responsibility: INSURANCE  
Insurance Company: AMERICAN SAFETY  
Effective Date: 01/31/2013  
Expire Date: 01/31/2014  
Owner ID: 80188  
Owner Name: COUNTS CONSTRUCTION COMPANY INC  
Owner Address: 3021 NW 21ST ST  
Owner Address2: ATTN: STORAGE TANK REGIS  
Owner City,St,Zip: OCALA, FL 34475  
Contact: KIMBERLY SUE COUNTS  
Resp Party Phone: 3526293506

Name: COUNTS CONSTRUCTION  
Address: 3021 NW 21ST ST  
City,State,Zip: OCALA, FL 34475

Map ID  
Direction  
Distance  
Elevation

MAP FINDINGS

Site

Database(s)

EDR ID Number  
EPA ID Number

COUNTS CONSTRUCTION (Continued)

U001048636

Region: 3  
Facility ID: 8518650  
Facility Phone: 3526293506  
Facility Status: OPEN  
Facility Type: C  
Type Description: Fuel user/Non-retail  
DEP CO: P  
Financial Responsibility: INSURANCE  
Insurance Company: AMERICAN SAFETY INDEMNITY CO  
Effective Date: 01/30/2012  
Expire Date: 01/30/2013  
Owner ID: 80188  
Owner Name: COUNTS CONSTRUCTION COMPANY INC  
Owner Address: 3021 NW 21ST ST  
Owner Address2: ATTN: STORAGE TANK REGIS  
Owner City,St,Zip: OCALA, FL 34475  
Contact: KIMBERLY SUE COUNTS  
Resp Party Phone: 3526293506

Name: COUNTS CONSTRUCTION  
Address: 3021 NW 21ST ST  
City,State,Zip: OCALA, FL 34475  
Region: 3  
Facility ID: 8518650  
Facility Phone: 3526293506  
Facility Status: OPEN  
Facility Type: C  
Type Description: Fuel user/Non-retail  
DEP CO: P  
Financial Responsibility: INSURANCE  
Insurance Company: COMMERCE & INDUSTRY  
Effective Date: 01/31/2009  
Expire Date: 01/31/2010  
Owner ID: 80188  
Owner Name: COUNTS CONSTRUCTION COMPANY INC  
Owner Address: 3021 NW 21ST ST  
Owner Address2: ATTN: STORAGE TANK REGIS  
Owner City,St,Zip: OCALA, FL 34475  
Contact: KIMBERLY SUE COUNTS  
Resp Party Phone: 3526293506

Name: COUNTS CONSTRUCTION  
Address: 3021 NW 21ST ST  
City,State,Zip: OCALA, FL 34475  
Region: 3  
Facility ID: 8518650  
Facility Phone: 3526293506  
Facility Status: OPEN  
Facility Type: C  
Type Description: Fuel user/Non-retail  
DEP CO: P  
Financial Responsibility: INSURANCE  
Insurance Company: COMMERCE & INDUSTRY  
Effective Date: 01/31/2010  
Expire Date: 01/31/2011  
Owner ID: 80188  
Owner Name: COUNTS CONSTRUCTION COMPANY INC

Map ID  
Direction  
Distance  
Elevation

MAP FINDINGS

Site

Database(s)

EDR ID Number  
EPA ID Number

COUNTS CONSTRUCTION (Continued)

U001048636

Owner Address: 3021 NW 21ST ST  
Owner Address2: ATTN: STORAGE TANK REGIS  
Owner City,St,Zip: OCALA, FL 34475  
Contact: KIMBERLY SUE COUNTS  
Resp Party Phone: 3526293506

Name: COUNTS CONSTRUCTION  
Address: 3021 NW 21ST ST  
City,State,Zip: OCALA, FL 34475  
Region: 3  
Facility ID: 8518650  
Facility Phone: 3526293506  
Facility Status: OPEN  
Facility Type: C  
Type Description: Fuel user/Non-retail  
DEP CO: P  
Financial Responsibility: INSURANCE  
Insurance Company: CRUM & FORSTER INDEMNITY  
Effective Date: 01/31/2014  
Expire Date: 01/31/2015  
Owner ID: 80188  
Owner Name: COUNTS CONSTRUCTION COMPANY INC  
Owner Address: 3021 NW 21ST ST  
Owner Address2: ATTN: STORAGE TANK REGIS  
Owner City,St,Zip: OCALA, FL 34475  
Contact: KIMBERLY SUE COUNTS  
Resp Party Phone: 3526293506

Name: COUNTS CONSTRUCTION  
Address: 3021 NW 21ST ST  
City,State,Zip: OCALA, FL 34475  
Region: 3  
Facility ID: 8518650  
Facility Phone: 3526293506  
Facility Status: OPEN  
Facility Type: C  
Type Description: Fuel user/Non-retail  
DEP CO: P  
Financial Responsibility: INSURANCE  
Insurance Company: CRUM & FORSTER INDEMNITY  
Effective Date: 01/31/2015  
Expire Date: 03/01/2017  
Owner ID: 80188  
Owner Name: COUNTS CONSTRUCTION COMPANY INC  
Owner Address: 3021 NW 21ST ST  
Owner Address2: ATTN: STORAGE TANK REGIS  
Owner City,St,Zip: OCALA, FL 34475  
Contact: KIMBERLY SUE COUNTS  
Resp Party Phone: 3526293506

Name: COUNTS CONSTRUCTION  
Address: 3021 NW 21ST ST  
City,State,Zip: OCALA, FL 34475  
Region: 3  
Facility ID: 8518650  
Facility Phone: 3526293506  
Facility Status: OPEN



Map ID  
Direction  
Distance  
Elevation

MAP FINDINGS

Site

Database(s)

EDR ID Number  
EPA ID Number

COUNTS CONSTRUCTION (Continued)

U001048636

Facility Type: C  
Type Description: Fuel user/Non-retail  
DEP CO: P  
Financial Responsibility: INSURANCE  
Insurance Company: CRUM & FORSTER INDEMNITY  
Effective Date: 03/01/2017  
Expire Date: 03/01/2019  
Owner ID: 80188  
Owner Name: COUNTS CONSTRUCTION COMPANY INC  
Owner Address: 3021 NW 21ST ST  
Owner Address2: ATTN: STORAGE TANK REGIS  
Owner City,St,Zip: OCALA, FL 34475  
Contact: KIMBERLY SUE COUNTS  
Resp Party Phone: 3526293506

Name: COUNTS CONSTRUCTION  
Address: 3021 NW 21ST ST  
City,State,Zip: OCALA, FL 34475  
Region: 3  
Facility ID: 8518650  
Facility Phone: 3526293506  
Facility Status: OPEN  
Facility Type: C  
Type Description: Fuel user/Non-retail  
DEP CO: P  
Financial Responsibility: INSURANCE  
Insurance Company: CRUM & FORSTER INDEMNITY  
Effective Date: 03/01/2019  
Expire Date: 03/01/2020  
Owner ID: 80188  
Owner Name: COUNTS CONSTRUCTION COMPANY INC  
Owner Address: 3021 NW 21ST ST  
Owner Address2: ATTN: STORAGE TANK REGIS  
Owner City,St,Zip: OCALA, FL 34475  
Contact: KIMBERLY SUE COUNTS  
Resp Party Phone: 3526293506

Name: COUNTS CONSTRUCTION  
Address: 3021 NW 21ST ST  
City,State,Zip: OCALA, FL 34475  
Region: 3  
Facility ID: 8518650  
Facility Phone: 3526293506  
Facility Status: OPEN  
Facility Type: C  
Type Description: Fuel user/Non-retail  
DEP CO: P  
Financial Responsibility: INSURANCE  
Insurance Company: CRUM & FORSTER INDEMNITY  
Effective Date: 03/01/2020  
Expire Date: 03/01/2022  
Owner ID: 80188  
Owner Name: COUNTS CONSTRUCTION COMPANY INC  
Owner Address: 3021 NW 21ST ST  
Owner Address2: ATTN: STORAGE TANK REGIS  
Owner City,St,Zip: OCALA, FL 34475  
Contact: KIMBERLY SUE COUNTS

Map ID  
Direction  
Distance  
Elevation

MAP FINDINGS

Site

Database(s)

EDR ID Number  
EPA ID Number

COUNTS CONSTRUCTION (Continued)

U001048636

Resp Party Phone: 3526293506

HW GEN:

Site ID: 48881  
Name: COUNTS CONSTRUCTION INC  
Address: 3021 NW 21ST ST  
City,State,Zip: OCALA, FL 34475 4168  
Type: Small  
Handler ID: FLD984231043  
Office: CD  
Notified Date: 01/15/1992  
Last Inspection Date: Not reported  
Facility Installation: Not reported  
Object ID: 1320  
Documents: <https://prodenv.dep.state.fl.us/DepNexus/public/electronic-documents/FLD984231043/facility!search>  
X Coordinates: 577221.99967  
Y Coordinates: 579329.99913

RESP PARTY:

Name: JUNIE COUNTS LANDFILL  
Address: 3021 NW 21ST STREET  
City,State,Zip: OCALA, FL  
District: Central District  
Site Id: ERIC\_8870  
Project Id: Not reported  
Site Status: CLOSED  
Project Manager: Not reported  
OGC Case Number: Not reported  
Initial Date Received: Not reported  
Contaminants: Not reported  
Offsite Cont Impact: Not reported  
Priority Score: Not reported  
Datum: NAD83  
Method ID: Not reported  
Feature: Not reported  
Object Of Interest: FACIL  
Proximity To Object: APPRX  
Collect Username: Not reported  
Collect Affiliation: Not reported  
Collect Program Id: Not reported  
Collect Date: Not reported  
Map Series Used: Not reported  
Map Source Scale: Not reported  
Interpolation Scale: Not reported  
Coordinate Accuracy Id: Not reported  
Verify Method Id: Not reported  
Verifier Username: Not reported  
Verifier Affiliation: Not reported  
Verifying Program Id: Not reported  
Verification Date: Not reported  
Decode for District: Central District  
Decode for Datum: North American Datum of 1983  
Decode for Method: Not reported  
Decode for Off Site COC: Not reported  
Decode for V\_Method: Not reported

Map ID  
Direction  
Distance  
Elevation

MAP FINDINGS

Site

Database(s)

EDR ID Number  
EPA ID Number

**COUNTS CONSTRUCTION (Continued)**

**U001048636**

Latitude/Longitude (deg/min/sec): 29 12 / 82 10  
Source Facility Name: Counts Construction Inc  
Source Facility ID: 48881  
Program: Responsible Party Cleanup  
Program Type: RESPONSPARTY  
Program Status: COMPLETE  
WMD: SJRWMD  
ICR Indicator: N  
Discharge Date: Not reported  
GIS ALBX: 577460.739999999999  
GIS ALBY: 579494.579999999996  
Site Manager: Not reported  
Site Phase Description: Phase 0 - Discovery  
Offsite Contamination Key: CONTAMUNKNOWN  
Documents: [https://prodenv.dep.state.fl.us/DepNexus/public/electronic-documents/ERIC\\_8870/gis-facility!search](https://prodenv.dep.state.fl.us/DepNexus/public/electronic-documents/ERIC_8870/gis-facility!search)  
Objectid: 17595

## ORPHAN SUMMARY

City	EDR ID	Site Name	Site Address	Zip	Database(s)
MARION COUNTY	S127970848		I-75 MM 348 SB		FL SPILLS
OCALA	1024878534	AUTOZONE OCALA DISTRIBUTION CENTER	3221 NW 35TH AVENUE RD	34475	RCRA-SQG
OCALA	1026724659	AMAZON.COM SERVICES LLC - TPA6	3400 NW 35TH ST	34475	RCRA-SQG
OCALA	2005763843		NW 14TH & MLK BLVD		ERNS
OCALA	94234944		INTER. OF 17TH & 7TH ST		ERNS
OCALA	2000543142		NORTH WEST 63RD ST		ERNS
OCALA	2009923699		80TH AVENUE		ERNS
OCALA	96328509		I-75 SOUTHBOUND MILE:359		ERNS
OCALA	95310408		I-75 MM350 SOUTHBOUND		ERNS
OCALA	2013061952		I-75 NORTHBOUND		ERNS
OCALA	2021298404		I-75 N		ERNS
OCALA	S123490760	CORDWIN TREE SERVICE, INC.	NW 35TH STREET, WEST OF US HWY 441 & EAST OF NW	34475	FL SWF/LF
OCALA	S123490690	BERRY TREE REMOVAL	NW GAINESVILLE RD	34475	FL SWF/LF
OCALA	U004371556	RL CARRIERS	1050 NW 44TH AVE	34482	FL UST
OCALA	S126287270	AMAZON.COM SERVICES LLC-TPA6	3400 NW 35TH ST RD	34475	FL AST, FL Financial Assurance
OCALA	A100478370	AUTOZONE DC 66	3321 NW 35TH AVENUE RD	34475	FL AST
OCALA	S120839513	SARAH K CORP OER #2017-7I-57146Z	I-75 NB @ MM 354 (OFF RAMP)	34475	FL TANKS
OCALA	1025991672	1317 N MAGNOLIA AVE & 23 NE 13TH ST	1317 N MAGNOLIA AVE & 23 NE 13TH ST	34475	US BROWNFIELDS, FINDS
OCALA	2022044307	3100 NW 35TH AVE RD	3100 NW 35TH AVE RD	34475	HMIRS
OCALA	2023000164	3100 NW 35TH AVE RD	3100 NW 35TH AVE RD	34475	HMIRS
OCALA	2023001123	3100 NW 35TH AVE RD	3100 NW 35TH AVE RD	34475	HMIRS
OCALA	2022043713	3100 NW 35TH AVE RD	3100 NW 35TH AVE RD	34475	HMIRS
OCALA	2019007113	3011 NW 35TH AVE RD	3011 NW 35TH AVE RD	34475	HMIRS
OCALA	2023001024	3100 NW 35TH AVE RD	3100 NW 35TH AVE RD	34475	HMIRS
OCALA	2023003681	3100 NW 35TH AVE RD	3100 NW 35TH AVE RD	34475	HMIRS
OCALA	2023000149	3100 NW 35TH AVE RD	3100 NW 35TH AVE RD	34475	HMIRS
OCALA	2022037016	3100 NW 35TH AVE RD	3100 NW 35TH AVE RD	34475	HMIRS
OCALA	2022036828	3100 NW 35TH AVE RD	3100 NW 35TH AVE RD	34475	HMIRS
OCALA	2022032762	3100 NW 35TH AVE RD	3100 NW 35TH AVE RD	34475	HMIRS
OCALA	2022034345	3100 NW 35TH AVE RD	3100 NW 35TH AVE RD	34475	HMIRS
OCALA	2022033424	3100 NW 35TH AVE RD	3100 NW 35TH AVE RD	34475	HMIRS
OCALA	2022033321	3100 NW 35TH AVE RD	3100 NW 35TH AVE RD	34475	HMIRS
OCALA	2023002574	3100 NW 35TH AVE RD	3100 NW 35TH AVE RD	34475	HMIRS
OCALA	2022039928	3100 NW 35TH AVE RD	3100 NW 35TH AVE RD	34475	HMIRS
OCALA	2023002491	3100 NW 35TH AVE RD	3100 NW 35TH AVE RD	34475	HMIRS
OCALA	2023003234	3100 NW 35TH AVE RD	3100 NW 35TH AVE RD	34475	HMIRS
OCALA	2023002468	3100 NW 35TH AVE RD	3100 NW 35TH AVE RD	34475	HMIRS
OCALA	2022043952	3100 NW 35TH AVE RD	3100 NW 35TH AVE RD	34475	HMIRS
OCALA	2022040080	3100 NW 35TH AVE RD	3100 NW 35TH AVE RD	34475	HMIRS
OCALA	2022045594	3100 NW 35TH AVE RD	3100 NW 35TH AVE RD	34475	HMIRS
OCALA	2022042093	3100 NW 35TH AVE RD	3100 NW 35TH AVE RD	34475	HMIRS
OCALA	2023000126	3100 NW 35TH AVE RD	3100 NW 35TH AVE RD	34475	HMIRS
OCALA	2023000468	3100 NW 35TH AVE RD	3100 NW 35TH AVE RD	34475	HMIRS

## ORPHAN SUMMARY

City	EDR ID	Site Name	Site Address	Zip	Database(s)
OCALA	2023001149	3100 NW 35TH AVE RD	3100 NW 35TH AVE RD	34475	HMIRS
OCALA	2023003322	3100 NW 35TH AVE RD	3100 NW 35TH AVE RD	34475	HMIRS
OCALA	2022042199	3100 NW 35TH AVE RD	3100 NW 35TH AVE RD	34475	HMIRS
OCALA	2022042257	3100 NW 35TH AVE RD	3100 NW 35TH AVE RD	34475	HMIRS
OCALA	2022043064	3100 NW 35TH AVE RD	3100 NW 35TH AVE RD	34475	HMIRS
OCALA	2023002705	3100 NW 35TH AVE RD	3100 NW 35TH AVE RD	34475	HMIRS
OCALA	2023003005	3100 NW 35TH AVE RD	3100 NW 35TH AVE RD	34475	HMIRS
OCALA	2022040798	3100 NW 35TH AVE RD	3100 NW 35TH AVE RD	34475	HMIRS
OCALA	2023002440	3100 NW 35TH AVE RD	3100 NW 35TH AVE RD	34475	HMIRS
OCALA	2023000849	3100 NW 35TH AVE RD	3100 NW 35TH AVE RD	34475	HMIRS
OCALA	2022043146	3100 NW 35TH AVE RD	3100 NW 35TH AVE RD	34475	HMIRS
OCALA	2022039696	3100 NW 35TH AVE RD	3100 NW 35TH AVE RD	34475	HMIRS
OCALA	2023002032	3100 NW 35TH AVE RD	3100 NW 35TH AVE RD	34475	HMIRS
OCALA	2022039618	3100 NW 35TH AVE RD	3100 NW 35TH AVE RD	34475	HMIRS
OCALA	2022039653	3100 NW 35TH AVE RD	3100 NW 35TH AVE RD	34475	HMIRS
OCALA	2023002412	3100 NW 35TH AVE RD	3100 NW 35TH AVE RD	34475	HMIRS
OCALA	2023002696	3100 NW 35TH AVE RD	3100 NW 35TH AVE RD	34475	HMIRS
OCALA	2022045455	3100 NW 35TH AVE RD	3100 NW 35TH AVE RD	34475	HMIRS
OCALA	2022041564	3100 NW 35TH AVE RD	3100 NW 35TH AVE RD	34475	HMIRS
OCALA	2023003464	3100 NW 35TH AVE RD	3100 NW 35TH AVE RD	34475	HMIRS
OCALA	2023002677	3100 NW 35TH AVE RD	3100 NW 35TH AVE RD	34475	HMIRS
OCALA	2022042547	3100 NW 35TH AVE RD	3100 NW 35TH AVE RD	34475	HMIRS
OCALA	2022043341	3100 NW 35TH AVE RD	3100 NW 35TH AVE RD	34475	HMIRS
OCALA	2022033499	3100 NW 35TH AVE RD	3100 NW 35TH AVE RD	34475	HMIRS
OCALA	2022038663	3100 NW 35TH AVE RD	3100 NW 35TH AVE RD	34475	HMIRS
OCALA	2022036070	3100 NW 35TH AVE RD	3100 NW 35TH AVE RD	34475	HMIRS
OCALA	2022034387	3100 NW 35TH AVE RD	3100 NW 35TH AVE RD	34475	HMIRS
OCALA	2022034332	3100 NW 35TH AVE RD	3100 NW 35TH AVE RD	34475	HMIRS
OCALA	2022034388	3100 NW 35TH AVE RD	3100 NW 35TH AVE RD	34475	HMIRS
OCALA	2022036166	3100 NW 35TH AVE RD	3100 NW 35TH AVE RD	34475	HMIRS
OCALA	2022033539	3100 NW 35TH AVE RD	3100 NW 35TH AVE RD	34475	HMIRS
OCALA	2022036011	3100 NW 35TH AVE RD	3100 NW 35TH AVE RD	34475	HMIRS
OCALA	2022034472	3100 NW 35TH AVE RD	3100 NW 35TH AVE RD	34475	HMIRS
OCALA	2022038846	3100 NW 35TH AVE RD	3100 NW 35TH AVE RD	34475	HMIRS
OCALA	2022038923	3100 NW 35TH AVE RD	3100 NW 35TH AVE RD	34475	HMIRS
OCALA	2022037107	3100 NW 35TH AVE RD	3100 NW 35TH AVE RD	34475	HMIRS
OCALA	2022033460	3100 NW 35TH AVE RD	3100 NW 35TH AVE RD	34475	HMIRS
OCALA	2019017205	3011 NW 35TH AVE RD	3011 NW 35TH AVE RD	34475	HMIRS
OCALA	2022040843	3100 NW 35TH AVE RD	3100 NW 35TH AVE RD	34475	HMIRS
OCALA	2022043915	3100 NW 35TH AVE RD	3100 NW 35TH AVE RD	34475	HMIRS
OCALA	2022042068	3100 NW 35TH AVE RD	3100 NW 35TH AVE RD	34475	HMIRS
OCALA	2022040842	3100 NW 35TH AVE RD	3100 NW 35TH AVE RD	34475	HMIRS
OCALA	2022040751	3100 NW 35TH AVE RD	3100 NW 35TH AVE RD	34475	HMIRS
OCALA	2022044733	3100 NW 35TH AVE RD	3100 NW 35TH AVE RD	34475	HMIRS
OCALA	2022043777	3100 NW 35TH AVE RD	3100 NW 35TH AVE RD	34475	HMIRS
OCALA	2022044897	3100 NW 35TH AVE RD	3100 NW 35TH AVE RD	34475	HMIRS
OCALA	2022041332	3100 NW 35TH AVE RD	3100 NW 35TH AVE RD	34475	HMIRS

## ORPHAN SUMMARY

City	EDR ID	Site Name	Site Address	Zip	Database(s)
OCALA	2019001924	3011 NW 35TH AVE RD	3011 NW 35TH AVE RD	34482	HMIRS
OCALA	2005704888	I-75 SOUTH, MILE MARKER 350	I-75 SOUTH, MILE MARKER 350		HMIRS
OCALA	92090214		I-75 NORTH OF SR 484		HMIRS
OCALA	97080491		I-75 AND CR 318		HMIRS
OCALA	S121702867		6998 US-27		FL SPILLS
OCALA	S109007409		2000 BLOCK OF SOUTHWEST 15TH AVENUE		FL SPILLS
OCALA	S120695640		I-75NB JUST SOUT OF BLITCHTON RD. OVERPASS		FL SPILLS
OCALA	S105191131		NORTHWEST 44TH AVENUE NEAR HIGHWAY 27		FL SPILLS
OCALA	S105191219		NORTHWEST 44TH AVENUE		FL SPILLS
OCALA	S110535921		3000 BLOCK OF NW 77TH ST		FL SPILLS
OCALA	S121702447		NW 63RD ST. & US-441		FL SPILLS
OCALA	S105188309		BALDWIN FARM 3500 63RD ST		FL SPILLS
OCALA	S110274166		PALM LAKE APARTMENTS 1970 NW 40TH AVE. RD.		FL SPILLS
OCALA	S105188086		PARK PLACE NURSING HOME 1910 80TH AVE		FL SPILLS
OCALA	S109420047		4900 SOUTH WEST 40TH LANE		FL SPILLS
OCALA	S105459252		I-75 SOUTHBOUND, AT WEIGH STATION NEAR MM 338		FL SPILLS
OCALA	S105459255		FDOT WEIGH STATION , I-75 S. BOUND, NEAR MM 338		FL SPILLS
OCALA	S105460758		I-75 NEAR EXIT 71		FL SPILLS
OCALA	S105191328		326 & I-75 SPEEDWAY GAS STATION		FL SPILLS
OCALA	S105191122		I-75 @ THE WEIGH STATION		FL SPILLS
OCALA	S118686105		I-75 MILE MARKER 352 NORTHBOUND MEDIAN		FL SPILLS
OCALA	S121163735		I-75 MM 350N CENTER MEDIAN (SR200)		FL SPILLS
OCALA	S107597915		NORTHBOUND I-75, MM 360		FL SPILLS
OCALA	S107597967		ON I-75 NORTHBOUND AT MM 338		FL SPILLS
OCALA	S107597978		I-75, NORTHBOUND EXIT RAMP TO STATE ROAD 40, MM352		FL SPILLS
OCALA	S107598011		MM 356.6, I-75 NORTHBOUND		FL SPILLS
OCALA	S107598075		MM 372, I-75, 5/10 MILES SOUTH OF MM 373		FL SPILLS
OCALA	S110698541		I-75 MM 358		FL SPILLS
OCALA	S121702415		I-75 MM364, MEDIAN		FL SPILLS
OCALA	S110472619		I-75 @ MM 371 NB		FL SPILLS
OCALA	S110472661		MM 349 I-75 N-BOUND		FL SPILLS
OCALA	S121702721		I-75 MILE MARKER 352 NORTHBOUND BETWEEN EXIT AND ENTRY RAMP		FL SPILLS
OCALA	S110536022		I-75 MM 343 SOUTHBOUND		FL SPILLS
OCALA	S116348719		I-75 SB AT MM 346		FL SPILLS
OCALA	S117717451		I-75 AT MILE MARKER 354		FL SPILLS
OCALA	S122963842		I-75 NORTHBOUND MM 358 NORTH OF SR326		FL SPILLS
OCALA	S119094246		I-75 NB @ MM354 (OFF-RAMP)		FL SPILLS
OCALA	S126007718		I-75 SOUTH NEAR MM 358		FL SPILLS
OCALA	S126007879		I-75 347N MM		FL SPILLS
OCALA	S126007704		I-75 MM 356 SB		FL SPILLS
OCALA	S126007699		I-75 MM 360 SOUTH		FL SPILLS
OCALA	S126007857		I-75 352 S MM		FL SPILLS
OCALA	S105182785		I-75 REST AREA, SOUTHBOUND LANE		FL SPILLS
OCALA	S105182992		I-75 @ SR 484		FL SPILLS
OCALA	S105185256		I-75 AT REST AREA		FL SPILLS
OCALA	S105188088		I-75 @ MM 338 AT WEIGH STATION		FL SPILLS

## ORPHAN SUMMARY

City	EDR ID	Site Name	Site Address	Zip	Database(s)
OCALA	S105188208		NORTHBOUND I-75 AT MM 342.5		FL SPILLS
OCALA	S105188288		I-75 AN US 27 OVERPASS		FL SPILLS
OCALA	S105188339		I-75 @ MM 343		FL SPILLS
OCALA	S107165690		NB I-75 BETWEEN SR 40 AND SR 27		FL SPILLS
OCALA	S109530297		SR 200 AND I-75		FL SPILLS
OCALA	S109530404		I-75 SB AT MM338		FL SPILLS
OCALA	S110117917		I-75 S/B AT MM 361		FL SPILLS
OCALA	S112284230		I-75 AT MILE MARKER 345 REST AREA		FL SPILLS
OCALA	S117325461		I-75 AT MM 342; JUST NORTH OF EXIT 341 ON SB SIDE		FL SPILLS
OCALA	S121702586		I-75 MM 355 SOUTHBOUND SHOULDER		FL SPILLS
OCALA	S119093976		I-75 SB MM 344, RESTSTOP		FL SPILLS
OCALA	S123491206		I-75 MM 347 NB		FL SPILLS
OCALA	S127970916		I-75 NORTH NEAR MILE MARKER 350		FL SPILLS
OCALA	S127971059		I-75 NB MM 352		FL SPILLS
OCALA	S127971057		HWY 27, 5 MILES WEST OF I-75		FL SPILLS
OCALA	S127970973		I-75 356S MILE MARKER		FL SPILLS
OCALA	S127970935		I-75 NORTH NEAR MM 342		FL SPILLS
OCALA	S127970875		I-75 NB NEAR MM 352 AND 353		FL SPILLS
OCALA	S127970762		MM 370 I-75		FL SPILLS
OCALA	S105185367		I-75 & SR 318		FL SPILLS
OCALA	S105182633		I-75 MM 339		FL SPILLS
OCALA	S105182710		I-75 SOUTHBOUND, NEAR MM 369		FL SPILLS
OCALA	S105182717		I-75 NEAR MM 363, SOUTHBOUND		FL SPILLS
OCALA	S107166088		CR 326 & I-75		FL SPILLS
OCALA	S109333245		SOUTH I-75 @ MM 350		FL SPILLS
OCALA	S113897107		I-75 NB MM 338		FL SPILLS
OCALA	S121163756		I-75 MM 360N		FL SPILLS
OCALA	S113724750		I-75 NB AT MM 346.5 IN MEDIAN		FL SPILLS
OCALA	S125404155		I-75 MM346 SOUTHBOUND EXIT RAMP INTO REST AREA		FL SPILLS
OCALA	S125403913		I-75 357N MM		FL SPILLS
OCALA	S117396511		MILE MARKER 351S ON I-75		FL SPILLS
OCALA	S117396701		I-75 NORTHBOUND AT MM 353		FL SPILLS
OCALA	S118682933		I-75 AT MM 361 SOUTHBOUND SHOULDER		FL SPILLS
OCALA	S125696511		I-75 MM352 NORTHBOUND - FUEL IMPACTED SOUTHBOUND MEDIAN		FL SPILLS
OCALA	S118685710		I-75 SB @ WEIGH STATION		FL SPILLS
OCALA	S118683717		I-75 MM 352 SOUTHBOUND MEDIAN		FL SPILLS
OCALA	S123491367		I-75 NBOUND MM352N		FL SPILLS
OCALA	S108644951		I-75 S/B @ MM 358		FL SPILLS
OCALA	S108645276		NB I-75 @ MM 355.1		FL SPILLS
OCALA	S108645406		I-75 MM 344		FL SPILLS
OCALA	S108645547		I-75 MILE MARKER 351		FL SPILLS
OCALA	S108645575		I-75 NB REST STOP NEAR OCALA MM 345		FL SPILLS
OCALA	S108645774		I-75 NB AT MM 366		FL SPILLS
OCALA	S109142371		I-75 SOUTHBOUND AT MILE MARKER 350		FL SPILLS
OCALA	S121163760		I-75 NB @ MM351		FL SPILLS
OCALA	S121314567		SR 326 & I-75		FL SPILLS
OCALA	S121314736		I-75 & CR-326 UNDERPASS		FL SPILLS

## ORPHAN SUMMARY

City	EDR ID	Site Name	Site Address	Zip	Database(s)
OCALA	S121314485		I-75 MM 351N		FL SPILLS
OCALA	S111381829		I-75 SOUTHBOUND NEAR MM 343		FL SPILLS
OCALA	S121163768		I-75 NB 352 ON-RAMP		FL SPILLS
OCALA	S121163784		I-75 SB MM 338		FL SPILLS
OCALA	S125403912		I-75 MM 354N		FL SPILLS
OCALA	S116711036		S I-75 MM 345		FL SPILLS
OCALA	S125403935		I-75 NB NEAR MM 352		FL SPILLS
OCALA	S125696291		I-75 MM 354 NORTHBOUND		FL SPILLS
OCALA	S126295523		I-75 NB MM350		FL SPILLS
OCALA	S126295439		I-75 354S MILE MARKER		FL SPILLS
OCALA	S118684077		I-75 MILE MARKER 361 NORTHBOUND MEDIAN		FL SPILLS
OCALA	S120045133		I-75 SB AT STATE WEIGH STATION - 1500' SOUTH		FL SPILLS
OCALA	S120045584		I-75 NORTHBOUND NORTH OF EXIT MM354 (US27)		FL SPILLS
OCALA	S120046077		I-75 SB MM350		FL SPILLS
OCALA	S123491079		I-75 SOUTHBOUND MM 358 MEDIAN 1 MILE SOUTH OF HWY 326		FL SPILLS
OCALA	S122440798		I-75 MM 356 NB		FL SPILLS
OCALA	S106079372		I-75 NB @ MM 337.3		FL SPILLS
OCALA	S106079373		I-75 NB @ MM 337.3		FL SPILLS
OCALA	S106200896		I-75 SB AT MM 345		FL SPILLS
OCALA	S105861313		I-75 NB, JUST NORTH OF MM 386, NEAR CR 318 EXIT		FL SPILLS
OCALA	S108171757		I-75 MM 354		FL SPILLS
OCALA	S108977314		I-75 NORTHBOUND MILE MARKER 367.3		FL SPILLS
OCALA	S108977406		I-75 SB AT MM 338 WEIGH STATION; REAR PARKING AREA		FL SPILLS
OCALA	S108977407		I-75 SB AT MM 338 WEIGH STATION; REAR PARKING AREA		FL SPILLS
OCALA	S108785946		I-75 MM 350-352		FL SPILLS
OCALA	S108786131		OFF HWY 200, 7 MILES WEST OF I-75		FL SPILLS
OCALA	S108786379		I-75 NB @ MM 347		FL SPILLS
OCALA	S111287017		NEAR EXIT 358 OFF I-75		FL SPILLS
OCALA	S115055426		I-75 AT MM 342		FL SPILLS
OCALA	S118239307		I-75 AT MM 354		FL SPILLS
OCALA	S118239315		I-75 NB ON-RAMP FROM SR 40		FL SPILLS
OCALA	S120695506		I-75 MM361 SOUTHBOUND		FL SPILLS
OCALA	S120695708		I-75 MM 365N		FL SPILLS
OCALA	1024239874	AUTOZONE OCALA DISTRIBUTION CENTER	3221 NW 35TH AVENUE RD	34475	FINDS
OCALA	1026787282	NW 77TH ST RESURFACE	NW 77TH STREET	34475	FINDS
OCALA	1007848020	MOTEL FOR CALFLO INC	NWC US 27/I-75	34482	FINDS, ECHO
OCALA	1027619781	MADISON OAKS	NW 21ST AVE	34475	ECHO
OCALA	1024141494	AUTOZONE OCALA DISTRIBUTION CENTER	3221 NW 35TH AVENUE RD	34475	ECHO
OCALA	1026737657	NW 77TH ST RESURFACE	NW 77TH STREET	34475	ECHO
OCALA	S129216001	PLANT #2	44TH AVENUE	34482	FL AIRS
OCALA	S121156031	RUST PROPERTY	1919 & 1921 N. MAGNOLIA AVENUE	34475	FL ASBESTOS
OCALA	S126287079	AUTOZONE DC 66	3321 NW 35TH AVENUE RD	34475	FL Financial Assurance
OCALA	S125586462	OCALA CATTLE DIPPING VAT PROPOSED NW 44TH AVE	PROPOSED NW 44TH AVENUE		FL Cattle Dip. Vats
OCALA	S117743863	MARION COUNTY - CITY OF OCALA	NE 14TH STREET AND NE 10TH STREET		FL UIC
OCALA	S129069256	CIC - DEL ZOTTO PLANT	NW 44TH AVENUE		FL NPDES
OCALA	S128643216	BAY LAUREL NORTH WRF	10351 SW 80TH STREET ROAD		FL NPDES



Count: 234 records

ORPHAN SUMMARY

City	EDR ID	Site Name	Site Address	Zip	Database(s)
OCALA	S123107273	BEARD EQUIPMENT	NW 44TH AVE		FL NPDES
OCALA	S129236466	BETA AT MEADOWBROOK	N SIDE SW 13TH ST, E OF SW 44TH AVE		FL NPDES
OCALA	S106519070	FDOT I-75 REST AREA WWTF	I-75 3 MILES NORTH OF SR 200		FL NPDES
OCALA	S102847674	WHITE OAKS MHP WWTF	3920 SW 30 ST/SR 200 & I-75 T		FL NPDES
OCALA	S127730794	FGT HYDROSTATIC TEST DISCHARGE - OCALA LATERAL	I-75		FL NPDES

# GOVERNMENT RECORDS SEARCHED / DATA CURRENCY TRACKING

To maintain currency of the following federal and state databases, EDR contacts the appropriate governmental agency on a monthly or quarterly basis, as required.

**Number of Days to Update:** Provides confirmation that EDR is reporting records that have been updated within 90 days from the date the government agency made the information available to the public.

## STANDARD ENVIRONMENTAL RECORDS

### *Lists of Federal NPL (Superfund) sites*

#### NPL: National Priority List

National Priorities List (Superfund). The NPL is a subset of CERCLIS and identifies over 1,200 sites for priority cleanup under the Superfund Program. NPL sites may encompass relatively large areas. As such, EDR provides polygon coverage for over 1,000 NPL site boundaries produced by EPA's Environmental Photographic Interpretation Center (EPIC) and regional EPA offices.

Date of Government Version: 04/26/2023	Source: EPA
Date Data Arrived at EDR: 05/02/2023	Telephone: N/A
Date Made Active in Reports: 05/17/2023	Last EDR Contact: 07/06/2023
Number of Days to Update: 15	Next Scheduled EDR Contact: 10/09/2023
	Data Release Frequency: Quarterly

#### NPL Site Boundaries

##### Sources:

EPA's Environmental Photographic Interpretation Center (EPIC)  
Telephone: 202-564-7333

EPA Region 1  
Telephone 617-918-1143

EPA Region 6  
Telephone: 214-655-6659

EPA Region 3  
Telephone 215-814-5418

EPA Region 7  
Telephone: 913-551-7247

EPA Region 4  
Telephone 404-562-8033

EPA Region 8  
Telephone: 303-312-6774

EPA Region 5  
Telephone 312-886-6686

EPA Region 9  
Telephone: 415-947-4246

EPA Region 10  
Telephone 206-553-8665

#### Proposed NPL: Proposed National Priority List Sites

A site that has been proposed for listing on the National Priorities List through the issuance of a proposed rule in the Federal Register. EPA then accepts public comments on the site, responds to the comments, and places on the NPL those sites that continue to meet the requirements for listing.

Date of Government Version: 04/26/2023	Source: EPA
Date Data Arrived at EDR: 05/02/2023	Telephone: N/A
Date Made Active in Reports: 05/17/2023	Last EDR Contact: 07/06/2023
Number of Days to Update: 15	Next Scheduled EDR Contact: 10/09/2023
	Data Release Frequency: Quarterly

#### NPL LIENS: Federal Superfund Liens

Federal Superfund Liens. Under the authority granted the USEPA by CERCLA of 1980, the USEPA has the authority to file liens against real property in order to recover remedial action expenditures or when the property owner received notification of potential liability. USEPA compiles a listing of filed notices of Superfund Liens.

# GOVERNMENT RECORDS SEARCHED / DATA CURRENCY TRACKING

Date of Government Version: 10/15/1991  
Date Data Arrived at EDR: 02/02/1994  
Date Made Active in Reports: 03/30/1994  
Number of Days to Update: 56

Source: EPA  
Telephone: 202-564-4267  
Last EDR Contact: 08/15/2011  
Next Scheduled EDR Contact: 11/28/2011  
Data Release Frequency: No Update Planned

## ***Lists of Federal Delisted NPL sites***

Delisted NPL: National Priority List Deletions

The National Oil and Hazardous Substances Pollution Contingency Plan (NCP) establishes the criteria that the EPA uses to delete sites from the NPL. In accordance with 40 CFR 300.425.(e), sites may be deleted from the NPL where no further response is appropriate.

Date of Government Version: 04/26/2023  
Date Data Arrived at EDR: 05/02/2023  
Date Made Active in Reports: 05/17/2023  
Number of Days to Update: 15

Source: EPA  
Telephone: N/A  
Last EDR Contact: 07/06/2023  
Next Scheduled EDR Contact: 10/09/2023  
Data Release Frequency: Quarterly

## ***Lists of Federal sites subject to CERCLA removals and CERCLA orders***

FEDERAL FACILITY: Federal Facility Site Information listing

A listing of National Priority List (NPL) and Base Realignment and Closure (BRAC) sites found in the Comprehensive Environmental Response, Compensation and Liability Information System (CERCLIS) Database where EPA Federal Facilities Restoration and Reuse Office is involved in cleanup activities.

Date of Government Version: 03/26/2023  
Date Data Arrived at EDR: 03/28/2023  
Date Made Active in Reports: 05/30/2023  
Number of Days to Update: 63

Source: Environmental Protection Agency  
Telephone: 703-603-8704  
Last EDR Contact: 06/23/2023  
Next Scheduled EDR Contact: 10/09/2023  
Data Release Frequency: Varies

SEMS: Superfund Enterprise Management System

SEMS (Superfund Enterprise Management System) tracks hazardous waste sites, potentially hazardous waste sites, and remedial activities performed in support of EPA's Superfund Program across the United States. The list was formerly known as CERCLIS, renamed to SEMS by the EPA in 2015. The list contains data on potentially hazardous waste sites that have been reported to the USEPA by states, municipalities, private companies and private persons, pursuant to Section 103 of the Comprehensive Environmental Response, Compensation, and Liability Act (CERCLA). This dataset also contains sites which are either proposed to or on the National Priorities List (NPL) and the sites which are in the screening and assessment phase for possible inclusion on the NPL.

Date of Government Version: 04/26/2023  
Date Data Arrived at EDR: 05/02/2023  
Date Made Active in Reports: 05/17/2023  
Number of Days to Update: 15

Source: EPA  
Telephone: 800-424-9346  
Last EDR Contact: 07/06/2023  
Next Scheduled EDR Contact: 10/23/2023  
Data Release Frequency: Quarterly

## ***Lists of Federal CERCLA sites with NFRAP***

SEMS-ARCHIVE: Superfund Enterprise Management System Archive

# GOVERNMENT RECORDS SEARCHED / DATA CURRENCY TRACKING

SEMS-ARCHIVE (Superfund Enterprise Management System Archive) tracks sites that have no further interest under the Federal Superfund Program based on available information. The list was formerly known as the CERCLIS-NFRAP, renamed to SEMS ARCHIVE by the EPA in 2015. EPA may perform a minimal level of assessment work at a site while it is archived if site conditions change and/or new information becomes available. Archived sites have been removed and archived from the inventory of SEMS sites. Archived status indicates that, to the best of EPA's knowledge, assessment at a site has been completed and that EPA has determined no further steps will be taken to list the site on the National Priorities List (NPL), unless information indicates this decision was not appropriate or other considerations require a recommendation for listing at a later time. The decision does not necessarily mean that there is no hazard associated with a given site; it only means that, based upon available information, the location is not judged to be potential NPL site.

Date of Government Version: 04/26/2023	Source: EPA
Date Data Arrived at EDR: 05/02/2023	Telephone: 800-424-9346
Date Made Active in Reports: 05/17/2023	Last EDR Contact: 07/06/2023
Number of Days to Update: 15	Next Scheduled EDR Contact: 10/23/2023
	Data Release Frequency: Quarterly

## ***Lists of Federal RCRA facilities undergoing Corrective Action***

CORRACTS: Corrective Action Report

CORRACTS identifies hazardous waste handlers with RCRA corrective action activity.

Date of Government Version: 03/06/2023	Source: EPA
Date Data Arrived at EDR: 03/09/2023	Telephone: 800-424-9346
Date Made Active in Reports: 03/20/2023	Last EDR Contact: 06/20/2023
Number of Days to Update: 11	Next Scheduled EDR Contact: 10/02/2023
	Data Release Frequency: Quarterly

## ***Lists of Federal RCRA TSD facilities***

RCRA-TSDF: RCRA - Treatment, Storage and Disposal

RCRAInfo is EPA's comprehensive information system, providing access to data supporting the Resource Conservation and Recovery Act (RCRA) of 1976 and the Hazardous and Solid Waste Amendments (HSWA) of 1984. The database includes selective information on sites which generate, transport, store, treat and/or dispose of hazardous waste as defined by the Resource Conservation and Recovery Act (RCRA). Transporters are individuals or entities that move hazardous waste from the generator offsite to a facility that can recycle, treat, store, or dispose of the waste. TSDFs treat, store, or dispose of the waste.

Date of Government Version: 03/06/2023	Source: Environmental Protection Agency
Date Data Arrived at EDR: 03/09/2023	Telephone: (404) 562-8651
Date Made Active in Reports: 03/20/2023	Last EDR Contact: 06/20/2023
Number of Days to Update: 11	Next Scheduled EDR Contact: 10/02/2023
	Data Release Frequency: Quarterly

## ***Lists of Federal RCRA generators***

RCRA-LQG: RCRA - Large Quantity Generators

RCRAInfo is EPA's comprehensive information system, providing access to data supporting the Resource Conservation and Recovery Act (RCRA) of 1976 and the Hazardous and Solid Waste Amendments (HSWA) of 1984. The database includes selective information on sites which generate, transport, store, treat and/or dispose of hazardous waste as defined by the Resource Conservation and Recovery Act (RCRA). Large quantity generators (LQGs) generate over 1,000 kilograms (kg) of hazardous waste, or over 1 kg of acutely hazardous waste per month.

Date of Government Version: 03/06/2023	Source: Environmental Protection Agency
Date Data Arrived at EDR: 03/09/2023	Telephone: (404) 562-8651
Date Made Active in Reports: 03/20/2023	Last EDR Contact: 06/20/2023
Number of Days to Update: 11	Next Scheduled EDR Contact: 10/02/2023
	Data Release Frequency: Quarterly

# GOVERNMENT RECORDS SEARCHED / DATA CURRENCY TRACKING

## RCRA-SQG: RCRA - Small Quantity Generators

RCRAInfo is EPA's comprehensive information system, providing access to data supporting the Resource Conservation and Recovery Act (RCRA) of 1976 and the Hazardous and Solid Waste Amendments (HSWA) of 1984. The database includes selective information on sites which generate, transport, store, treat and/or dispose of hazardous waste as defined by the Resource Conservation and Recovery Act (RCRA). Small quantity generators (SQGs) generate between 100 kg and 1,000 kg of hazardous waste per month.

Date of Government Version: 03/06/2023	Source: Environmental Protection Agency
Date Data Arrived at EDR: 03/09/2023	Telephone: (404) 562-8651
Date Made Active in Reports: 03/20/2023	Last EDR Contact: 06/20/2023
Number of Days to Update: 11	Next Scheduled EDR Contact: 10/02/2023
	Data Release Frequency: Quarterly

## RCRA-VSQG: RCRA - Very Small Quantity Generators (Formerly Conditionally Exempt Small Quantity Generators)

RCRAInfo is EPA's comprehensive information system, providing access to data supporting the Resource Conservation and Recovery Act (RCRA) of 1976 and the Hazardous and Solid Waste Amendments (HSWA) of 1984. The database includes selective information on sites which generate, transport, store, treat and/or dispose of hazardous waste as defined by the Resource Conservation and Recovery Act (RCRA). Very small quantity generators (VSQGs) generate less than 100 kg of hazardous waste, or less than 1 kg of acutely hazardous waste per month.

Date of Government Version: 03/06/2023	Source: Environmental Protection Agency
Date Data Arrived at EDR: 03/09/2023	Telephone: (404) 562-8651
Date Made Active in Reports: 03/20/2023	Last EDR Contact: 06/20/2023
Number of Days to Update: 11	Next Scheduled EDR Contact: 10/02/2023
	Data Release Frequency: Quarterly

## ***Federal institutional controls / engineering controls registries***

### LUCIS: Land Use Control Information System

LUCIS contains records of land use control information pertaining to the former Navy Base Realignment and Closure properties.

Date of Government Version: 02/08/2023	Source: Department of the Navy
Date Data Arrived at EDR: 02/09/2023	Telephone: 843-820-7326
Date Made Active in Reports: 05/02/2023	Last EDR Contact: 05/23/2023
Number of Days to Update: 82	Next Scheduled EDR Contact: 08/21/2023
	Data Release Frequency: Varies

### US ENG CONTROLS: Engineering Controls Sites List

A listing of sites with engineering controls in place. Engineering controls include various forms of caps, building foundations, liners, and treatment methods to create pathway elimination for regulated substances to enter environmental media or effect human health.

Date of Government Version: 02/20/2023	Source: Environmental Protection Agency
Date Data Arrived at EDR: 02/21/2023	Telephone: 703-603-0695
Date Made Active in Reports: 05/02/2023	Last EDR Contact: 05/23/2023
Number of Days to Update: 70	Next Scheduled EDR Contact: 09/04/2023
	Data Release Frequency: Varies

### US INST CONTROLS: Institutional Controls Sites List

A listing of sites with institutional controls in place. Institutional controls include administrative measures, such as groundwater use restrictions, construction restrictions, property use restrictions, and post remediation care requirements intended to prevent exposure to contaminants remaining on site. Deed restrictions are generally required as part of the institutional controls.

Date of Government Version: 02/20/2023	Source: Environmental Protection Agency
Date Data Arrived at EDR: 02/21/2023	Telephone: 703-603-0695
Date Made Active in Reports: 05/02/2023	Last EDR Contact: 05/23/2023
Number of Days to Update: 70	Next Scheduled EDR Contact: 09/04/2023
	Data Release Frequency: Varies

# GOVERNMENT RECORDS SEARCHED / DATA CURRENCY TRACKING

## ***Federal ERNS list***

### **ERNS: Emergency Response Notification System**

Emergency Response Notification System. ERNS records and stores information on reported releases of oil and hazardous substances.

Date of Government Version: 03/20/2023

Source: National Response Center, United States Coast Guard

Date Data Arrived at EDR: 03/21/2023

Telephone: 202-267-2180

Date Made Active in Reports: 05/30/2023

Last EDR Contact: 06/20/2023

Number of Days to Update: 70

Next Scheduled EDR Contact: 10/02/2023

Data Release Frequency: Quarterly

## ***Lists of state- and tribal hazardous waste facilities***

### **SHWS: Florida's State-Funded Action Sites**

State Hazardous Waste Sites. State hazardous waste site records are the states' equivalent to CERCLIS. These sites may or may not already be listed on the federal CERCLIS list. Priority sites planned for cleanup using state funds (state equivalent of Superfund) are identified along with sites where cleanup will be paid for by potentially responsible parties. Available information varies by state.

Date of Government Version: 02/09/2023

Source: Department of Environmental Protection

Date Data Arrived at EDR: 02/14/2023

Telephone: 850-488-0190

Date Made Active in Reports: 05/09/2023

Last EDR Contact: 05/19/2023

Number of Days to Update: 84

Next Scheduled EDR Contact: 08/28/2023

Data Release Frequency: Semi-Annually

## ***Lists of state and tribal landfills and solid waste disposal facilities***

### **SWF/LF: Solid Waste Facility Database**

Solid Waste Facilities/Landfill Sites. SWF/LF type records typically contain an inventory of solid waste disposal facilities or landfills in a particular state. Depending on the state, these may be active or inactive facilities or open dumps that failed to meet RCRA Subtitle D Section 4004 criteria for solid waste landfills or disposal sites.

Date of Government Version: 04/10/2023

Source: Department of Environmental Protection

Date Data Arrived at EDR: 04/11/2023

Telephone: 850-922-7121

Date Made Active in Reports: 06/23/2023

Last EDR Contact: 04/11/2023

Number of Days to Update: 73

Next Scheduled EDR Contact: 07/24/2023

Data Release Frequency: Quarterly

## ***Lists of state and tribal leaking storage tanks***

### **LAST: Leaking Aboveground Storage Tank Listing**

The file for Leaking Aboveground Storage Tanks. Please remember STCM does not track the source of the discharge so the agency provides a list of facilities with an aboveground tank and an open discharge split by facilities with aboveground tanks only and facilities with aboveground and underground tanks.

Date of Government Version: 01/23/2023

Source: Department of Environmental Protection

Date Data Arrived at EDR: 01/24/2023

Telephone: 850-245-8799

Date Made Active in Reports: 04/11/2023

Last EDR Contact: 04/25/2023

Number of Days to Update: 77

Next Scheduled EDR Contact: 08/07/2023

Data Release Frequency: Varies

### **LUST: Petroleum Contamination Detail Report**

Leaking Underground Storage Tank Incident Reports. LUST records contain an inventory of reported leaking underground storage tank incidents. Not all states maintain these records, and the information stored varies by state.

Date of Government Version: 01/23/2023

Source: Department of Environmental Protection

Date Data Arrived at EDR: 01/24/2023

Telephone: 850-245-8839

Date Made Active in Reports: 04/11/2023

Last EDR Contact: 04/25/2023

Number of Days to Update: 77

Next Scheduled EDR Contact: 08/07/2023

Data Release Frequency: Quarterly

# GOVERNMENT RECORDS SEARCHED / DATA CURRENCY TRACKING

INDIAN LUST R7: Leaking Underground Storage Tanks on Indian Land  
LUSTs on Indian land in Iowa, Kansas, and Nebraska

Date of Government Version: 10/14/2022	Source: EPA Region 7
Date Data Arrived at EDR: 12/06/2022	Telephone: 913-551-7003
Date Made Active in Reports: 03/03/2023	Last EDR Contact: 05/09/2023
Number of Days to Update: 87	Next Scheduled EDR Contact: 07/31/2023
	Data Release Frequency: Varies

INDIAN LUST R8: Leaking Underground Storage Tanks on Indian Land  
LUSTs on Indian land in Colorado, Montana, North Dakota, South Dakota, Utah and Wyoming.

Date of Government Version: 11/23/2022	Source: EPA Region 8
Date Data Arrived at EDR: 12/06/2022	Telephone: 303-312-6271
Date Made Active in Reports: 03/03/2023	Last EDR Contact: 05/08/2023
Number of Days to Update: 87	Next Scheduled EDR Contact: 07/31/2023
	Data Release Frequency: Varies

INDIAN LUST R1: Leaking Underground Storage Tanks on Indian Land  
A listing of leaking underground storage tank locations on Indian Land.

Date of Government Version: 10/19/2022	Source: EPA Region 1
Date Data Arrived at EDR: 12/06/2022	Telephone: 617-918-1313
Date Made Active in Reports: 03/03/2023	Last EDR Contact: 05/09/2023
Number of Days to Update: 87	Next Scheduled EDR Contact: 07/31/2023
	Data Release Frequency: Varies

INDIAN LUST R4: Leaking Underground Storage Tanks on Indian Land  
LUSTs on Indian land in Florida, Mississippi and North Carolina.

Date of Government Version: 11/26/2022	Source: EPA Region 4
Date Data Arrived at EDR: 12/06/2022	Telephone: 404-562-8677
Date Made Active in Reports: 03/03/2023	Last EDR Contact: 05/09/2023
Number of Days to Update: 87	Next Scheduled EDR Contact: 07/31/2023
	Data Release Frequency: Varies

INDIAN LUST R6: Leaking Underground Storage Tanks on Indian Land  
LUSTs on Indian land in New Mexico and Oklahoma.

Date of Government Version: 11/23/2022	Source: EPA Region 6
Date Data Arrived at EDR: 12/06/2022	Telephone: 214-665-6597
Date Made Active in Reports: 03/03/2023	Last EDR Contact: 05/09/2023
Number of Days to Update: 87	Next Scheduled EDR Contact: 07/31/2023
	Data Release Frequency: Varies

INDIAN LUST R5: Leaking Underground Storage Tanks on Indian Land  
Leaking underground storage tanks located on Indian Land in Michigan, Minnesota and Wisconsin.

Date of Government Version: 10/14/2022	Source: EPA, Region 5
Date Data Arrived at EDR: 12/06/2022	Telephone: 312-886-7439
Date Made Active in Reports: 03/03/2023	Last EDR Contact: 05/09/2023
Number of Days to Update: 87	Next Scheduled EDR Contact: 07/31/2023
	Data Release Frequency: Varies

INDIAN LUST R10: Leaking Underground Storage Tanks on Indian Land  
LUSTs on Indian land in Alaska, Idaho, Oregon and Washington.

Date of Government Version: 11/23/2022	Source: EPA Region 10
Date Data Arrived at EDR: 12/06/2022	Telephone: 206-553-2857
Date Made Active in Reports: 04/19/2023	Last EDR Contact: 05/09/2023
Number of Days to Update: 134	Next Scheduled EDR Contact: 07/31/2023
	Data Release Frequency: Varies

# GOVERNMENT RECORDS SEARCHED / DATA CURRENCY TRACKING

INDIAN LUST R9: Leaking Underground Storage Tanks on Indian Land  
LUSTs on Indian land in Arizona, California, New Mexico and Nevada

Date of Government Version: 11/23/2022	Source: Environmental Protection Agency
Date Data Arrived at EDR: 12/06/2022	Telephone: 415-972-3372
Date Made Active in Reports: 03/03/2023	Last EDR Contact: 05/09/2023
Number of Days to Update: 87	Next Scheduled EDR Contact: 07/31/2023
	Data Release Frequency: Varies

## ***Lists of state and tribal registered storage tanks***

FF TANKS: Federal Facilities Listing  
A listing of federal facilities with storage tanks.

Date of Government Version: 03/07/2023	Source: Department of Environmental Protection
Date Data Arrived at EDR: 03/08/2023	Telephone: 850-245-8250
Date Made Active in Reports: 05/23/2023	Last EDR Contact: 06/15/2023
Number of Days to Update: 76	Next Scheduled EDR Contact: 10/02/2023
	Data Release Frequency: Quarterly

FEMA UST: Underground Storage Tank Listing  
A listing of all FEMA owned underground storage tanks.

Date of Government Version: 03/08/2023	Source: FEMA
Date Data Arrived at EDR: 03/09/2023	Telephone: 202-646-5797
Date Made Active in Reports: 05/30/2023	Last EDR Contact: 06/27/2023
Number of Days to Update: 82	Next Scheduled EDR Contact: 10/16/2023
	Data Release Frequency: Varies

UST: Storage Tank Facility Information  
Registered Underground Storage Tanks. UST's are regulated under Subtitle I of the Resource Conservation and Recovery Act (RCRA) and must be registered with the state department responsible for administering the UST program. Available information varies by state program.

Date of Government Version: 02/10/2023	Source: Department of Environmental Protection
Date Data Arrived at EDR: 02/10/2023	Telephone: 850-245-8839
Date Made Active in Reports: 04/28/2023	Last EDR Contact: 04/26/2023
Number of Days to Update: 77	Next Scheduled EDR Contact: 08/07/2023
	Data Release Frequency: Quarterly

AST: Storage Tank Facility Information  
Registered Aboveground Storage Tanks.

Date of Government Version: 02/10/2023	Source: Department of Environmental Protection
Date Data Arrived at EDR: 02/10/2023	Telephone: 850-245-8839
Date Made Active in Reports: 04/28/2023	Last EDR Contact: 04/26/2023
Number of Days to Update: 77	Next Scheduled EDR Contact: 08/07/2023
	Data Release Frequency: Quarterly

INDIAN UST R10: Underground Storage Tanks on Indian Land  
The Indian Underground Storage Tank (UST) database provides information about underground storage tanks on Indian land in EPA Region 10 (Alaska, Idaho, Oregon, Washington, and Tribal Nations).

Date of Government Version: 11/23/2022	Source: EPA Region 10
Date Data Arrived at EDR: 12/06/2022	Telephone: 206-553-2857
Date Made Active in Reports: 04/19/2023	Last EDR Contact: 05/09/2023
Number of Days to Update: 134	Next Scheduled EDR Contact: 07/31/2023
	Data Release Frequency: Varies



# GOVERNMENT RECORDS SEARCHED / DATA CURRENCY TRACKING

## INDIAN UST R4: Underground Storage Tanks on Indian Land

The Indian Underground Storage Tank (UST) database provides information about underground storage tanks on Indian land in EPA Region 4 (Alabama, Florida, Georgia, Kentucky, Mississippi, North Carolina, South Carolina, Tennessee and Tribal Nations)

Date of Government Version: 11/23/2022	Source: EPA Region 4
Date Data Arrived at EDR: 12/06/2022	Telephone: 404-562-9424
Date Made Active in Reports: 03/03/2023	Last EDR Contact: 05/09/2023
Number of Days to Update: 87	Next Scheduled EDR Contact: 07/31/2023
	Data Release Frequency: Varies

## INDIAN UST R9: Underground Storage Tanks on Indian Land

The Indian Underground Storage Tank (UST) database provides information about underground storage tanks on Indian land in EPA Region 9 (Arizona, California, Hawaii, Nevada, the Pacific Islands, and Tribal Nations).

Date of Government Version: 11/23/2022	Source: EPA Region 9
Date Data Arrived at EDR: 12/06/2022	Telephone: 415-972-3368
Date Made Active in Reports: 03/03/2023	Last EDR Contact: 05/09/2023
Number of Days to Update: 87	Next Scheduled EDR Contact: 07/31/2023
	Data Release Frequency: Varies

## INDIAN UST R8: Underground Storage Tanks on Indian Land

The Indian Underground Storage Tank (UST) database provides information about underground storage tanks on Indian land in EPA Region 8 (Colorado, Montana, North Dakota, South Dakota, Utah, Wyoming and 27 Tribal Nations).

Date of Government Version: 11/23/2022	Source: EPA Region 8
Date Data Arrived at EDR: 12/06/2022	Telephone: 303-312-6137
Date Made Active in Reports: 03/03/2023	Last EDR Contact: 05/09/2023
Number of Days to Update: 87	Next Scheduled EDR Contact: 07/31/2023
	Data Release Frequency: Varies

## INDIAN UST R7: Underground Storage Tanks on Indian Land

The Indian Underground Storage Tank (UST) database provides information about underground storage tanks on Indian land in EPA Region 7 (Iowa, Kansas, Missouri, Nebraska, and 9 Tribal Nations).

Date of Government Version: 10/14/2022	Source: EPA Region 7
Date Data Arrived at EDR: 12/06/2022	Telephone: 913-551-7003
Date Made Active in Reports: 03/03/2023	Last EDR Contact: 05/09/2023
Number of Days to Update: 87	Next Scheduled EDR Contact: 07/31/2023
	Data Release Frequency: Varies

## INDIAN UST R1: Underground Storage Tanks on Indian Land

The Indian Underground Storage Tank (UST) database provides information about underground storage tanks on Indian land in EPA Region 1 (Connecticut, Maine, Massachusetts, New Hampshire, Rhode Island, Vermont and ten Tribal Nations).

Date of Government Version: 10/19/2022	Source: EPA, Region 1
Date Data Arrived at EDR: 12/06/2022	Telephone: 617-918-1313
Date Made Active in Reports: 03/03/2023	Last EDR Contact: 05/09/2023
Number of Days to Update: 87	Next Scheduled EDR Contact: 07/31/2023
	Data Release Frequency: Varies

## INDIAN UST R6: Underground Storage Tanks on Indian Land

The Indian Underground Storage Tank (UST) database provides information about underground storage tanks on Indian land in EPA Region 6 (Louisiana, Arkansas, Oklahoma, New Mexico, Texas and 65 Tribes).

Date of Government Version: 11/23/2022	Source: EPA Region 6
Date Data Arrived at EDR: 12/06/2022	Telephone: 214-665-7591
Date Made Active in Reports: 03/03/2023	Last EDR Contact: 05/09/2023
Number of Days to Update: 87	Next Scheduled EDR Contact: 07/31/2023
	Data Release Frequency: Varies

# GOVERNMENT RECORDS SEARCHED / DATA CURRENCY TRACKING

## INDIAN UST R5: Underground Storage Tanks on Indian Land

The Indian Underground Storage Tank (UST) database provides information about underground storage tanks on Indian land in EPA Region 5 (Michigan, Minnesota and Wisconsin and Tribal Nations).

Date of Government Version: 10/14/2022	Source: EPA Region 5
Date Data Arrived at EDR: 12/06/2022	Telephone: 312-886-6136
Date Made Active in Reports: 03/03/2023	Last EDR Contact: 05/09/2023
Number of Days to Update: 87	Next Scheduled EDR Contact: 07/31/2023
	Data Release Frequency: Varies

## TANKS: Storage Tank Facility List

This listing includes storage tank facilities that do not have tank information. The tanks have either be closed or removed from the site, but the facilities were still registered at some point in history.

Date of Government Version: 02/10/2023	Source: Department of Environmental Protection
Date Data Arrived at EDR: 02/10/2023	Telephone: 850-245-8841
Date Made Active in Reports: 04/28/2023	Last EDR Contact: 04/26/2023
Number of Days to Update: 77	Next Scheduled EDR Contact: 08/07/2023
	Data Release Frequency: Quarterly

## ***State and tribal institutional control / engineering control registries***

### ENG CONTROLS: Institutional Controls Registry

The registry is a database of all contaminated sites in the state of Florida which are subject to engineering controls. Engineering Controls encompass a variety of engineered remedies to contain and/or reduce contamination, and/or physical barriers intended to limit access to property. ECs include fences, signs, guards, landfill caps, provision of potable water, slurry walls, sheet pile (vertical caps), pumping and treatment of groundwater, monitoring wells, and vapor extraction systems.

Date of Government Version: 03/27/2023	Source: Department of Environmental Protection
Date Data Arrived at EDR: 03/28/2023	Telephone: 850-245-8927
Date Made Active in Reports: 06/09/2023	Last EDR Contact: 06/23/2023
Number of Days to Update: 73	Next Scheduled EDR Contact: 10/09/2023
	Data Release Frequency: Semi-Annually

### Inst Control: Institutional Controls Registry

The registry is a database of all contaminated sites in the state of Florida which are subject to institutional and engineering controls.

Date of Government Version: 03/27/2023	Source: Department of Environmental Protection
Date Data Arrived at EDR: 03/28/2023	Telephone: 850-245-8927
Date Made Active in Reports: 06/09/2023	Last EDR Contact: 03/28/2023
Number of Days to Update: 73	Next Scheduled EDR Contact: 07/10/2023
	Data Release Frequency: Semi-Annually

## ***Lists of state and tribal voluntary cleanup sites***

### INDIAN VCP R7: Voluntary Cleanup Priority Listing

A listing of voluntary cleanup priority sites located on Indian Land located in Region 7.

Date of Government Version: 03/20/2008	Source: EPA, Region 7
Date Data Arrived at EDR: 04/22/2008	Telephone: 913-551-7365
Date Made Active in Reports: 05/19/2008	Last EDR Contact: 07/08/2021
Number of Days to Update: 27	Next Scheduled EDR Contact: 07/20/2009
	Data Release Frequency: Varies

### INDIAN VCP R1: Voluntary Cleanup Priority Listing

A listing of voluntary cleanup priority sites located on Indian Land located in Region 1.

# GOVERNMENT RECORDS SEARCHED / DATA CURRENCY TRACKING

Date of Government Version: 07/27/2015  
Date Data Arrived at EDR: 09/29/2015  
Date Made Active in Reports: 02/18/2016  
Number of Days to Update: 142

Source: EPA, Region 1  
Telephone: 617-918-1102  
Last EDR Contact: 06/13/2023  
Next Scheduled EDR Contact: 10/02/2023  
Data Release Frequency: Varies

## VCP: Voluntary Cleanup Sites

Listing of closed and active voluntary cleanup sites.

Date of Government Version: 07/01/2022  
Date Data Arrived at EDR: 08/11/2022  
Date Made Active in Reports: 11/02/2022  
Number of Days to Update: 83

Source: Department of Environmental Protection  
Telephone: 850-245-8705  
Last EDR Contact: 05/19/2023  
Next Scheduled EDR Contact: 08/28/2023  
Data Release Frequency: Varies

## ***Lists of state and tribal brownfield sites***

### BROWNFIELDS AREAS: Brownfields Areas Database

A "brownfield area" means a contiguous area of one or more brownfield sites, some of which may not be contaminated, that has been designated as such by a local government resolution. Such areas may include all or portions of community redevelopment areas, enterprise zones, empowerment zones, other such designated economically deprived communities and areas, and Environmental Protection Agency (EPA) designated brownfield pilot projects. This layer provides a polygon representation of the boundaries of these designated Brownfield Areas in Florida.

Date of Government Version: 03/07/2023  
Date Data Arrived at EDR: 03/28/2023  
Date Made Active in Reports: 06/15/2023  
Number of Days to Update: 79

Source: Department of Environmental Protection  
Telephone: 850-245-8934  
Last EDR Contact: 06/23/2023  
Next Scheduled EDR Contact: 10/09/2023  
Data Release Frequency: Quarterly

### BSRA: Brownfield Site Rehabilitation Agreements Listing

The BSRA provides DEP and the public assurance that site rehabilitation will be conducted in accordance with Florida Statutes and DEP's Contaminated Site Cleanup Criteria rule. In addition, the BSRA provides limited liability protection for the voluntary responsible party. The BSRA contains various commitments by the voluntary responsible party, including milestones for completion of site rehabilitation tasks and submittal of technical reports and plans. It also contains a commitment by DEP to review technical reports according to an agreed upon schedule. Only those brownfield sites with an executed BSRA are eligible to apply for a voluntary cleanup tax credit incentive pursuant to Section 376.30781, Florida Statutes.

Date of Government Version: 03/09/2023  
Date Data Arrived at EDR: 03/28/2023  
Date Made Active in Reports: 06/15/2023  
Number of Days to Update: 79

Source: Department of Environmental Protection  
Telephone: 850-245-8934  
Last EDR Contact: 06/23/2023  
Next Scheduled EDR Contact: 10/09/2023  
Data Release Frequency: Varies

### BROWNFIELDS: Brownfields Sites Database

Brownfields are defined by the Florida Department of Environmental Protection (FDEP) as abandoned, idled, or underused industrial and commercial facilities where expansion or redevelopment is complicated by real or perceived environmental contamination.

Date of Government Version: 03/08/2023  
Date Data Arrived at EDR: 03/28/2023  
Date Made Active in Reports: 06/15/2023  
Number of Days to Update: 79

Source: Department of Environmental Protection  
Telephone: 850-245-8927  
Last EDR Contact: 06/29/2023  
Next Scheduled EDR Contact: 10/09/2023  
Data Release Frequency: Semi-Annually

## **ADDITIONAL ENVIRONMENTAL RECORDS**

### ***Local Brownfield lists***

# GOVERNMENT RECORDS SEARCHED / DATA CURRENCY TRACKING

## US BROWNFIELDS: A Listing of Brownfields Sites

Brownfields are real property, the expansion, redevelopment, or reuse of which may be complicated by the presence or potential presence of a hazardous substance, pollutant, or contaminant. Cleaning up and reinvesting in these properties takes development pressures off of undeveloped, open land, and both improves and protects the environment. Assessment, Cleanup and Redevelopment Exchange System (ACRES) stores information reported by EPA Brownfields grant recipients on brownfields properties assessed or cleaned up with grant funding as well as information on Targeted Brownfields Assessments performed by EPA Regions. A listing of ACRES Brownfield sites is obtained from Cleanups in My Community. Cleanups in My Community provides information on Brownfields properties for which information is reported back to EPA, as well as areas served by Brownfields grant programs.

Date of Government Version: 04/06/2023	Source: Environmental Protection Agency
Date Data Arrived at EDR: 04/13/2023	Telephone: 202-566-2777
Date Made Active in Reports: 04/19/2023	Last EDR Contact: 06/08/2023
Number of Days to Update: 6	Next Scheduled EDR Contact: 09/25/2023
	Data Release Frequency: Semi-Annually

## Local Lists of Landfill / Solid Waste Disposal Sites

### SWRCY: Recycling Centers

A listing of recycling centers located in the state of Florida.

Date of Government Version: 12/20/2022	Source: Department of Environmental Protection
Date Data Arrived at EDR: 01/10/2023	Telephone: 850-245-8718
Date Made Active in Reports: 03/27/2023	Last EDR Contact: 04/13/2023
Number of Days to Update: 76	Next Scheduled EDR Contact: 07/24/2023
	Data Release Frequency: Varies

### INDIAN ODI: Report on the Status of Open Dumps on Indian Lands

Location of open dumps on Indian land.

Date of Government Version: 12/31/1998	Source: Environmental Protection Agency
Date Data Arrived at EDR: 12/03/2007	Telephone: 703-308-8245
Date Made Active in Reports: 01/24/2008	Last EDR Contact: 04/19/2023
Number of Days to Update: 52	Next Scheduled EDR Contact: 08/07/2023
	Data Release Frequency: Varies

### ODI: Open Dump Inventory

An open dump is defined as a disposal facility that does not comply with one or more of the Part 257 or Part 258 Subtitle D Criteria.

Date of Government Version: 06/30/1985	Source: Environmental Protection Agency
Date Data Arrived at EDR: 08/09/2004	Telephone: 800-424-9346
Date Made Active in Reports: 09/17/2004	Last EDR Contact: 06/09/2004
Number of Days to Update: 39	Next Scheduled EDR Contact: N/A
	Data Release Frequency: No Update Planned

### DEBRIS REGION 9: Torres Martinez Reservation Illegal Dump Site Locations

A listing of illegal dump sites location on the Torres Martinez Indian Reservation located in eastern Riverside County and northern Imperial County, California.

Date of Government Version: 01/12/2009	Source: EPA, Region 9
Date Data Arrived at EDR: 05/07/2009	Telephone: 415-947-4219
Date Made Active in Reports: 09/21/2009	Last EDR Contact: 04/12/2023
Number of Days to Update: 137	Next Scheduled EDR Contact: 07/31/2023
	Data Release Frequency: No Update Planned

### IHS OPEN DUMPS: Open Dumps on Indian Land

A listing of all open dumps located on Indian Land in the United States.

# GOVERNMENT RECORDS SEARCHED / DATA CURRENCY TRACKING

Date of Government Version: 04/01/2014  
Date Data Arrived at EDR: 08/06/2014  
Date Made Active in Reports: 01/29/2015  
Number of Days to Update: 176

Source: Department of Health & Human Services, Indian Health Service  
Telephone: 301-443-1452  
Last EDR Contact: 04/27/2023  
Next Scheduled EDR Contact: 08/07/2023  
Data Release Frequency: Varies

## **Local Lists of Hazardous waste / Contaminated Sites**

### **US HIST CDL: National Clandestine Laboratory Register**

A listing of clandestine drug lab locations that have been removed from the DEAs National Clandestine Laboratory Register.

Date of Government Version: 01/06/2023  
Date Data Arrived at EDR: 02/02/2023  
Date Made Active in Reports: 02/10/2023  
Number of Days to Update: 8

Source: Drug Enforcement Administration  
Telephone: 202-307-1000  
Last EDR Contact: 05/23/2023  
Next Scheduled EDR Contact: 09/04/2023  
Data Release Frequency: No Update Planned

### **PRIORITYCLEANERS: Priority Ranking List**

The Florida Legislature has established a state-funded program to cleanup properties that are contaminated as a result of the operations of a drycleaning facility.

Date of Government Version: 12/07/2022  
Date Data Arrived at EDR: 02/07/2023  
Date Made Active in Reports: 04/25/2023  
Number of Days to Update: 77

Source: Department of Environmental Protection  
Telephone: 850-245-8927  
Last EDR Contact: 05/08/2023  
Next Scheduled EDR Contact: 08/21/2023  
Data Release Frequency: Varies

### **FL SITES: Sites List**

This summary status report was developed from a number of lists including the Eckhardt list, the Moffitt list, the EPA Hazardous Waste Sites list, EPA's Emergency & Remedial Response information System list (RCRA Section 3012) & existing department lists such as the obsolete uncontrolled Hazardous Waste Sites list. This list is no longer updated.

Date of Government Version: 12/31/1989  
Date Data Arrived at EDR: 05/09/1994  
Date Made Active in Reports: 08/04/1994  
Number of Days to Update: 87

Source: Department of Environmental Protection  
Telephone: 850-245-8705  
Last EDR Contact: 03/24/1994  
Next Scheduled EDR Contact: N/A  
Data Release Frequency: No Update Planned

### **US CDL: Clandestine Drug Labs**

A listing of clandestine drug lab locations. The U.S. Department of Justice ("the Department") provides this web site as a public service. It contains addresses of some locations where law enforcement agencies reported they found chemicals or other items that indicated the presence of either clandestine drug laboratories or dumpsites. In most cases, the source of the entries is not the Department, and the Department has not verified the entry and does not guarantee its accuracy. Members of the public must verify the accuracy of all entries by, for example, contacting local law enforcement and local health departments.

Date of Government Version: 01/06/2023  
Date Data Arrived at EDR: 02/02/2023  
Date Made Active in Reports: 02/10/2023  
Number of Days to Update: 8

Source: Drug Enforcement Administration  
Telephone: 202-307-1000  
Last EDR Contact: 05/23/2023  
Next Scheduled EDR Contact: 09/04/2023  
Data Release Frequency: Quarterly

## **Local Land Records**

### **LIENS 2: CERCLA Lien Information**

A Federal CERCLA ('Superfund') lien can exist by operation of law at any site or property at which EPA has spent Superfund monies. These monies are spent to investigate and address releases and threatened releases of contamination. CERCLIS provides information as to the identity of these sites and properties.

# GOVERNMENT RECORDS SEARCHED / DATA CURRENCY TRACKING

Date of Government Version: 04/26/2023  
Date Data Arrived at EDR: 05/02/2023  
Date Made Active in Reports: 05/17/2023  
Number of Days to Update: 15

Source: Environmental Protection Agency  
Telephone: 202-564-6023  
Last EDR Contact: 07/06/2023  
Next Scheduled EDR Contact: 10/09/2023  
Data Release Frequency: Semi-Annually

## **Records of Emergency Release Reports**

### HMIRS: Hazardous Materials Information Reporting System

Hazardous Materials Incident Report System. HMIRS contains hazardous material spill incidents reported to DOT.

Date of Government Version: 03/19/2023  
Date Data Arrived at EDR: 03/21/2023  
Date Made Active in Reports: 05/30/2023  
Number of Days to Update: 70

Source: U.S. Department of Transportation  
Telephone: 202-366-4555  
Last EDR Contact: 06/20/2023  
Next Scheduled EDR Contact: 10/02/2023  
Data Release Frequency: Quarterly

### SPILLS: Oil and Hazardous Materials Incidents

Statewide oil and hazardous materials inland incidents.

Date of Government Version: 03/29/2023  
Date Data Arrived at EDR: 03/30/2023  
Date Made Active in Reports: 06/15/2023  
Number of Days to Update: 77

Source: Department of Environmental Protection  
Telephone: 850-245-2010  
Last EDR Contact: 06/27/2023  
Next Scheduled EDR Contact: 10/16/2023  
Data Release Frequency: Semi-Annually

### SPILLS 90: SPILLS90 data from FirstSearch

Spills 90 includes those spill and release records available exclusively from FirstSearch databases. Typically, they may include chemical, oil and/or hazardous substance spills recorded after 1990. Duplicate records that are already included in EDR incident and release records are not included in Spills 90.

Date of Government Version: 12/10/2012  
Date Data Arrived at EDR: 01/03/2013  
Date Made Active in Reports: 03/04/2013  
Number of Days to Update: 60

Source: FirstSearch  
Telephone: N/A  
Last EDR Contact: 01/03/2013  
Next Scheduled EDR Contact: N/A  
Data Release Frequency: No Update Planned

### SPILLS 80: SPILLS80 data from FirstSearch

Spills 80 includes those spill and release records available from FirstSearch databases prior to 1990. Typically, they may include chemical, oil and/or hazardous substance spills recorded before 1990. Duplicate records that are already included in EDR incident and release records are not included in Spills 80.

Date of Government Version: 09/01/2001  
Date Data Arrived at EDR: 01/03/2013  
Date Made Active in Reports: 03/06/2013  
Number of Days to Update: 62

Source: FirstSearch  
Telephone: N/A  
Last EDR Contact: 01/03/2013  
Next Scheduled EDR Contact: N/A  
Data Release Frequency: No Update Planned

## **Other Ascertainable Records**

### RCRA NonGen / NLR: RCRA - Non Generators / No Longer Regulated

RCRAInfo is EPA's comprehensive information system, providing access to data supporting the Resource Conservation and Recovery Act (RCRA) of 1976 and the Hazardous and Solid Waste Amendments (HSWA) of 1984. The database includes selective information on sites which generate, transport, store, treat and/or dispose of hazardous waste as defined by the Resource Conservation and Recovery Act (RCRA). Non-Generators do not presently generate hazardous waste.

Date of Government Version: 03/06/2023  
Date Data Arrived at EDR: 03/09/2023  
Date Made Active in Reports: 03/20/2023  
Number of Days to Update: 11

Source: Environmental Protection Agency  
Telephone: (404) 562-8651  
Last EDR Contact: 06/20/2023  
Next Scheduled EDR Contact: 10/02/2023  
Data Release Frequency: Quarterly

# GOVERNMENT RECORDS SEARCHED / DATA CURRENCY TRACKING

## FUDS: Formerly Used Defense Sites

The listing includes locations of Formerly Used Defense Sites properties where the US Army Corps of Engineers is actively working or will take necessary cleanup actions.

Date of Government Version: 02/01/2023	Source: U.S. Army Corps of Engineers
Date Data Arrived at EDR: 02/14/2023	Telephone: 202-528-4285
Date Made Active in Reports: 05/02/2023	Last EDR Contact: 05/16/2023
Number of Days to Update: 77	Next Scheduled EDR Contact: 08/28/2023
	Data Release Frequency: Varies

## DOD: Department of Defense Sites

This data set consists of federally owned or administered lands, administered by the Department of Defense, that have any area equal to or greater than 640 acres of the United States, Puerto Rico, and the U.S. Virgin Islands.

Date of Government Version: 06/07/2021	Source: USGS
Date Data Arrived at EDR: 07/13/2021	Telephone: 888-275-8747
Date Made Active in Reports: 03/09/2022	Last EDR Contact: 04/11/2023
Number of Days to Update: 239	Next Scheduled EDR Contact: 07/24/2023
	Data Release Frequency: Varies

## FEDLAND: Federal and Indian Lands

Federally and Indian administrated lands of the United States. Lands included are administrated by: Army Corps of Engineers, Bureau of Reclamation, National Wild and Scenic River, National Wildlife Refuge, Public Domain Land, Wilderness, Wilderness Study Area, Wildlife Management Area, Bureau of Indian Affairs, Bureau of Land Management, Department of Justice, Forest Service, Fish and Wildlife Service, National Park Service.

Date of Government Version: 04/02/2018	Source: U.S. Geological Survey
Date Data Arrived at EDR: 04/11/2018	Telephone: 888-275-8747
Date Made Active in Reports: 11/06/2019	Last EDR Contact: 07/05/2023
Number of Days to Update: 574	Next Scheduled EDR Contact: 10/16/2023
	Data Release Frequency: N/A

## SCRD DRYCLEANERS: State Coalition for Remediation of Drycleaners Listing

The State Coalition for Remediation of Drycleaners was established in 1998, with support from the U.S. EPA Office of Superfund Remediation and Technology Innovation. It is comprised of representatives of states with established drycleaner remediation programs. Currently the member states are Alabama, Connecticut, Florida, Illinois, Kansas, Minnesota, Missouri, North Carolina, Oregon, South Carolina, Tennessee, Texas, and Wisconsin.

Date of Government Version: 07/30/2021	Source: Environmental Protection Agency
Date Data Arrived at EDR: 02/03/2023	Telephone: 615-532-8599
Date Made Active in Reports: 02/10/2023	Last EDR Contact: 05/11/2023
Number of Days to Update: 7	Next Scheduled EDR Contact: 08/21/2023
	Data Release Frequency: Varies

## US FIN ASSUR: Financial Assurance Information

All owners and operators of facilities that treat, store, or dispose of hazardous waste are required to provide proof that they will have sufficient funds to pay for the clean up, closure, and post-closure care of their facilities.

Date of Government Version: 03/13/2023	Source: Environmental Protection Agency
Date Data Arrived at EDR: 03/21/2023	Telephone: 202-566-1917
Date Made Active in Reports: 05/30/2023	Last EDR Contact: 06/20/2023
Number of Days to Update: 70	Next Scheduled EDR Contact: 10/02/2023
	Data Release Frequency: Quarterly

## EPA WATCH LIST: EPA WATCH LIST

EPA maintains a "Watch List" to facilitate dialogue between EPA, state and local environmental agencies on enforcement matters relating to facilities with alleged violations identified as either significant or high priority. Being on the Watch List does not mean that the facility has actually violated the law only that an investigation by EPA or a state or local environmental agency has led those organizations to allege that an unproven violation has in fact occurred. Being on the Watch List does not represent a higher level of concern regarding the alleged violations that were detected, but instead indicates cases requiring additional dialogue between EPA, state and local agencies - primarily because of the length of time the alleged violation has gone unaddressed or unresolved.

# GOVERNMENT RECORDS SEARCHED / DATA CURRENCY TRACKING

Date of Government Version: 08/30/2013  
Date Data Arrived at EDR: 03/21/2014  
Date Made Active in Reports: 06/17/2014  
Number of Days to Update: 88

Source: Environmental Protection Agency  
Telephone: 617-520-3000  
Last EDR Contact: 05/01/2023  
Next Scheduled EDR Contact: 08/14/2023  
Data Release Frequency: Quarterly

## 2020 COR ACTION: 2020 Corrective Action Program List

The EPA has set ambitious goals for the RCRA Corrective Action program by creating the 2020 Corrective Action Universe. This RCRA cleanup baseline includes facilities expected to need corrective action. The 2020 universe contains a wide variety of sites. Some properties are heavily contaminated while others were contaminated but have since been cleaned up. Still others have not been fully investigated yet, and may require little or no remediation. Inclusion in the 2020 Universe does not necessarily imply failure on the part of a facility to meet its RCRA obligations.

Date of Government Version: 09/30/2017  
Date Data Arrived at EDR: 05/08/2018  
Date Made Active in Reports: 07/20/2018  
Number of Days to Update: 73

Source: Environmental Protection Agency  
Telephone: 703-308-4044  
Last EDR Contact: 05/04/2023  
Next Scheduled EDR Contact: 08/14/2023  
Data Release Frequency: Varies

## TSCA: Toxic Substances Control Act

Toxic Substances Control Act. TSCA identifies manufacturers and importers of chemical substances included on the TSCA Chemical Substance Inventory list. It includes data on the production volume of these substances by plant site.

Date of Government Version: 12/31/2020  
Date Data Arrived at EDR: 06/14/2022  
Date Made Active in Reports: 03/24/2023  
Number of Days to Update: 283

Source: EPA  
Telephone: 202-260-5521  
Last EDR Contact: 06/16/2023  
Next Scheduled EDR Contact: 09/25/2023  
Data Release Frequency: Every 4 Years

## TRIS: Toxic Chemical Release Inventory System

Toxic Release Inventory System. TRIS identifies facilities which release toxic chemicals to the air, water and land in reportable quantities under SARA Title III Section 313.

Date of Government Version: 12/31/2021  
Date Data Arrived at EDR: 02/16/2023  
Date Made Active in Reports: 05/02/2023  
Number of Days to Update: 75

Source: EPA  
Telephone: 202-566-0250  
Last EDR Contact: 05/19/2023  
Next Scheduled EDR Contact: 08/28/2023  
Data Release Frequency: Annually

## SSTS: Section 7 Tracking Systems

Section 7 of the Federal Insecticide, Fungicide and Rodenticide Act, as amended (92 Stat. 829) requires all registered pesticide-producing establishments to submit a report to the Environmental Protection Agency by March 1st each year. Each establishment must report the types and amounts of pesticides, active ingredients and devices being produced, and those having been produced and sold or distributed in the past year.

Date of Government Version: 01/17/2023  
Date Data Arrived at EDR: 01/18/2023  
Date Made Active in Reports: 04/19/2023  
Number of Days to Update: 91

Source: EPA  
Telephone: 202-564-4203  
Last EDR Contact: 04/18/2023  
Next Scheduled EDR Contact: 07/31/2023  
Data Release Frequency: Annually

## ROD: Records Of Decision

Record of Decision. ROD documents mandate a permanent remedy at an NPL (Superfund) site containing technical and health information to aid in the cleanup.

Date of Government Version: 04/26/2023  
Date Data Arrived at EDR: 05/02/2023  
Date Made Active in Reports: 05/17/2023  
Number of Days to Update: 15

Source: EPA  
Telephone: 703-416-0223  
Last EDR Contact: 07/06/2023  
Next Scheduled EDR Contact: 09/11/2023  
Data Release Frequency: Annually



# GOVERNMENT RECORDS SEARCHED / DATA CURRENCY TRACKING

## RMP: Risk Management Plans

When Congress passed the Clean Air Act Amendments of 1990, it required EPA to publish regulations and guidance for chemical accident prevention at facilities using extremely hazardous substances. The Risk Management Program Rule (RMP Rule) was written to implement Section 112(r) of these amendments. The rule, which built upon existing industry codes and standards, requires companies of all sizes that use certain flammable and toxic substances to develop a Risk Management Program, which includes a(n): Hazard assessment that details the potential effects of an accidental release, an accident history of the last five years, and an evaluation of worst-case and alternative accidental releases; Prevention program that includes safety precautions and maintenance, monitoring, and employee training measures; and Emergency response program that spells out emergency health care, employee training measures and procedures for informing the public and response agencies (e.g the fire department) should an accident occur.

Date of Government Version: 04/27/2022	Source: Environmental Protection Agency
Date Data Arrived at EDR: 05/04/2022	Telephone: 202-564-8600
Date Made Active in Reports: 05/10/2022	Last EDR Contact: 06/12/2023
Number of Days to Update: 6	Next Scheduled EDR Contact: 07/31/2023
	Data Release Frequency: Varies

## RAATS: RCRA Administrative Action Tracking System

RCRA Administration Action Tracking System. RAATS contains records based on enforcement actions issued under RCRA pertaining to major violators and includes administrative and civil actions brought by the EPA. For administration actions after September 30, 1995, data entry in the RAATS database was discontinued. EPA will retain a copy of the database for historical records. It was necessary to terminate RAATS because a decrease in agency resources made it impossible to continue to update the information contained in the database.

Date of Government Version: 04/17/1995	Source: EPA
Date Data Arrived at EDR: 07/03/1995	Telephone: 202-564-4104
Date Made Active in Reports: 08/07/1995	Last EDR Contact: 06/02/2008
Number of Days to Update: 35	Next Scheduled EDR Contact: 09/01/2008
	Data Release Frequency: No Update Planned

## PRP: Potentially Responsible Parties

A listing of verified Potentially Responsible Parties

Date of Government Version: 04/26/2023	Source: EPA
Date Data Arrived at EDR: 05/02/2023	Telephone: 202-564-6023
Date Made Active in Reports: 05/17/2023	Last EDR Contact: 07/06/2023
Number of Days to Update: 15	Next Scheduled EDR Contact: 08/14/2023
	Data Release Frequency: Quarterly

## PADS: PCB Activity Database System

PCB Activity Database. PADS Identifies generators, transporters, commercial storers and/or brokers and disposers of PCB's who are required to notify the EPA of such activities.

Date of Government Version: 03/20/2023	Source: EPA
Date Data Arrived at EDR: 04/04/2023	Telephone: 202-566-0500
Date Made Active in Reports: 06/09/2023	Last EDR Contact: 04/04/2023
Number of Days to Update: 66	Next Scheduled EDR Contact: 07/17/2023
	Data Release Frequency: Annually

## ICIS: Integrated Compliance Information System

The Integrated Compliance Information System (ICIS) supports the information needs of the national enforcement and compliance program as well as the unique needs of the National Pollutant Discharge Elimination System (NPDES) program.

Date of Government Version: 11/18/2016	Source: Environmental Protection Agency
Date Data Arrived at EDR: 11/23/2016	Telephone: 202-564-2501
Date Made Active in Reports: 02/10/2017	Last EDR Contact: 06/27/2023
Number of Days to Update: 79	Next Scheduled EDR Contact: 10/16/2023
	Data Release Frequency: Quarterly

# GOVERNMENT RECORDS SEARCHED / DATA CURRENCY TRACKING

## FTTS: FIFRA/ TSCA Tracking System - FIFRA (Federal Insecticide, Fungicide, & Rodenticide Act)/TSCA (Toxic Substances Control Act)

FTTS tracks administrative cases and pesticide enforcement actions and compliance activities related to FIFRA, TSCA and EPCRA (Emergency Planning and Community Right-to-Know Act). To maintain currency, EDR contacts the Agency on a quarterly basis.

Date of Government Version: 04/09/2009  
Date Data Arrived at EDR: 04/16/2009  
Date Made Active in Reports: 05/11/2009  
Number of Days to Update: 25

Source: EPA/Office of Prevention, Pesticides and Toxic Substances  
Telephone: 202-566-1667  
Last EDR Contact: 08/18/2017  
Next Scheduled EDR Contact: 12/04/2017  
Data Release Frequency: No Update Planned

## FTTS INSP: FIFRA/ TSCA Tracking System - FIFRA (Federal Insecticide, Fungicide, & Rodenticide Act)/TSCA (Toxic Substances Control Act)

A listing of FIFRA/TSCA Tracking System (FTTS) inspections and enforcements.

Date of Government Version: 04/09/2009  
Date Data Arrived at EDR: 04/16/2009  
Date Made Active in Reports: 05/11/2009  
Number of Days to Update: 25

Source: EPA  
Telephone: 202-566-1667  
Last EDR Contact: 08/18/2017  
Next Scheduled EDR Contact: 12/04/2017  
Data Release Frequency: No Update Planned

## MLTS: Material Licensing Tracking System

MLTS is maintained by the Nuclear Regulatory Commission and contains a list of approximately 8,100 sites which possess or use radioactive materials and which are subject to NRC licensing requirements. To maintain currency, EDR contacts the Agency on a quarterly basis.

Date of Government Version: 03/15/2023  
Date Data Arrived at EDR: 03/21/2023  
Date Made Active in Reports: 05/30/2023  
Number of Days to Update: 70

Source: Nuclear Regulatory Commission  
Telephone: 301-415-7169  
Last EDR Contact: 04/13/2023  
Next Scheduled EDR Contact: 07/31/2023  
Data Release Frequency: Quarterly

## COAL ASH DOE: Steam-Electric Plant Operation Data

A listing of power plants that store ash in surface ponds.

Date of Government Version: 12/31/2020  
Date Data Arrived at EDR: 11/30/2021  
Date Made Active in Reports: 02/22/2022  
Number of Days to Update: 84

Source: Department of Energy  
Telephone: 202-586-8719  
Last EDR Contact: 05/25/2023  
Next Scheduled EDR Contact: 09/11/2023  
Data Release Frequency: Varies

## COAL ASH EPA: Coal Combustion Residues Surface Impoundments List

A listing of coal combustion residues surface impoundments with high hazard potential ratings.

Date of Government Version: 01/12/2017  
Date Data Arrived at EDR: 03/05/2019  
Date Made Active in Reports: 11/11/2019  
Number of Days to Update: 251

Source: Environmental Protection Agency  
Telephone: N/A  
Last EDR Contact: 05/25/2023  
Next Scheduled EDR Contact: 09/11/2023  
Data Release Frequency: Varies

## PCB TRANSFORMER: PCB Transformer Registration Database

The database of PCB transformer registrations that includes all PCB registration submittals.

Date of Government Version: 09/13/2019  
Date Data Arrived at EDR: 11/06/2019  
Date Made Active in Reports: 02/10/2020  
Number of Days to Update: 96

Source: Environmental Protection Agency  
Telephone: 202-566-0517  
Last EDR Contact: 05/04/2023  
Next Scheduled EDR Contact: 08/14/2023  
Data Release Frequency: Varies

## RADINFO: Radiation Information Database

The Radiation Information Database (RADINFO) contains information about facilities that are regulated by U.S. Environmental Protection Agency (EPA) regulations for radiation and radioactivity.

# GOVERNMENT RECORDS SEARCHED / DATA CURRENCY TRACKING

Date of Government Version: 07/01/2019  
Date Data Arrived at EDR: 07/01/2019  
Date Made Active in Reports: 09/23/2019  
Number of Days to Update: 84

Source: Environmental Protection Agency  
Telephone: 202-343-9775  
Last EDR Contact: 06/22/2023  
Next Scheduled EDR Contact: 10/09/2023  
Data Release Frequency: Quarterly

## HIST FTTS: FIFRA/TSCA Tracking System Administrative Case Listing

A complete administrative case listing from the FIFRA/TSCA Tracking System (FTTS) for all ten EPA regions. The information was obtained from the National Compliance Database (NCDB). NCDB supports the implementation of FIFRA (Federal Insecticide, Fungicide, and Rodenticide Act) and TSCA (Toxic Substances Control Act). Some EPA regions are now closing out records. Because of that, and the fact that some EPA regions are not providing EPA Headquarters with updated records, it was decided to create a HIST FTTS database. It included records that may not be included in the newer FTTS database updates. This database is no longer updated.

Date of Government Version: 10/19/2006  
Date Data Arrived at EDR: 03/01/2007  
Date Made Active in Reports: 04/10/2007  
Number of Days to Update: 40

Source: Environmental Protection Agency  
Telephone: 202-564-2501  
Last EDR Contact: 12/17/2007  
Next Scheduled EDR Contact: 03/17/2008  
Data Release Frequency: No Update Planned

## HIST FTTS INSP: FIFRA/TSCA Tracking System Inspection & Enforcement Case Listing

A complete inspection and enforcement case listing from the FIFRA/TSCA Tracking System (FTTS) for all ten EPA regions. The information was obtained from the National Compliance Database (NCDB). NCDB supports the implementation of FIFRA (Federal Insecticide, Fungicide, and Rodenticide Act) and TSCA (Toxic Substances Control Act). Some EPA regions are now closing out records. Because of that, and the fact that some EPA regions are not providing EPA Headquarters with updated records, it was decided to create a HIST FTTS database. It included records that may not be included in the newer FTTS database updates. This database is no longer updated.

Date of Government Version: 10/19/2006  
Date Data Arrived at EDR: 03/01/2007  
Date Made Active in Reports: 04/10/2007  
Number of Days to Update: 40

Source: Environmental Protection Agency  
Telephone: 202-564-2501  
Last EDR Contact: 12/17/2008  
Next Scheduled EDR Contact: 03/17/2008  
Data Release Frequency: No Update Planned

## DOT OPS: Incident and Accident Data

Department of Transportation, Office of Pipeline Safety Incident and Accident data.

Date of Government Version: 01/02/2020  
Date Data Arrived at EDR: 01/28/2020  
Date Made Active in Reports: 04/17/2020  
Number of Days to Update: 80

Source: Department of Transportation, Office of Pipeline Safety  
Telephone: 202-366-4595  
Last EDR Contact: 04/25/2023  
Next Scheduled EDR Contact: 08/07/2023  
Data Release Frequency: Quarterly

## CONSENT: Superfund (CERCLA) Consent Decrees

Major legal settlements that establish responsibility and standards for cleanup at NPL (Superfund) sites. Released periodically by United States District Courts after settlement by parties to litigation matters.

Date of Government Version: 12/31/2022  
Date Data Arrived at EDR: 01/12/2023  
Date Made Active in Reports: 04/07/2023  
Number of Days to Update: 85

Source: Department of Justice, Consent Decree Library  
Telephone: Varies  
Last EDR Contact: 06/27/2023  
Next Scheduled EDR Contact: 10/16/2023  
Data Release Frequency: Varies

## BRS: Biennial Reporting System

The Biennial Reporting System is a national system administered by the EPA that collects data on the generation and management of hazardous waste. BRS captures detailed data from two groups: Large Quantity Generators (LQG) and Treatment, Storage, and Disposal Facilities.

Date of Government Version: 12/31/2021  
Date Data Arrived at EDR: 03/09/2023  
Date Made Active in Reports: 03/20/2023  
Number of Days to Update: 11

Source: EPA/NTIS  
Telephone: 800-424-9346  
Last EDR Contact: 06/20/2023  
Next Scheduled EDR Contact: 10/02/2023  
Data Release Frequency: Biennially

# GOVERNMENT RECORDS SEARCHED / DATA CURRENCY TRACKING

## INDIAN RESERV: Indian Reservations

This map layer portrays Indian administered lands of the United States that have any area equal to or greater than 640 acres.

Date of Government Version: 12/31/2014	Source: USGS
Date Data Arrived at EDR: 07/14/2015	Telephone: 202-208-3710
Date Made Active in Reports: 01/10/2017	Last EDR Contact: 07/05/2023
Number of Days to Update: 546	Next Scheduled EDR Contact: 10/16/2023
	Data Release Frequency: Semi-Annually

## FUSRAP: Formerly Utilized Sites Remedial Action Program

DOE established the Formerly Utilized Sites Remedial Action Program (FUSRAP) in 1974 to remediate sites where radioactive contamination remained from Manhattan Project and early U.S. Atomic Energy Commission (AEC) operations.

Date of Government Version: 03/03/2023	Source: Department of Energy
Date Data Arrived at EDR: 03/03/2023	Telephone: 202-586-3559
Date Made Active in Reports: 06/09/2023	Last EDR Contact: 04/26/2023
Number of Days to Update: 98	Next Scheduled EDR Contact: 08/14/2023
	Data Release Frequency: Varies

## UMTRA: Uranium Mill Tailings Sites

Uranium ore was mined by private companies for federal government use in national defense programs. When the mills shut down, large piles of the sand-like material (mill tailings) remain after uranium has been extracted from the ore. Levels of human exposure to radioactive materials from the piles are low; however, in some cases tailings were used as construction materials before the potential health hazards of the tailings were recognized.

Date of Government Version: 08/30/2019	Source: Department of Energy
Date Data Arrived at EDR: 11/15/2019	Telephone: 505-845-0011
Date Made Active in Reports: 01/28/2020	Last EDR Contact: 05/24/2023
Number of Days to Update: 74	Next Scheduled EDR Contact: 08/28/2023
	Data Release Frequency: Varies

## LEAD SMELTER 1: Lead Smelter Sites

A listing of former lead smelter site locations.

Date of Government Version: 04/26/2023	Source: Environmental Protection Agency
Date Data Arrived at EDR: 05/02/2023	Telephone: 703-603-8787
Date Made Active in Reports: 05/17/2023	Last EDR Contact: 07/06/2023
Number of Days to Update: 15	Next Scheduled EDR Contact: 10/09/2023
	Data Release Frequency: Varies

## LEAD SMELTER 2: Lead Smelter Sites

A list of several hundred sites in the U.S. where secondary lead smelting was done from 1931 and 1964. These sites may pose a threat to public health through ingestion or inhalation of contaminated soil or dust

Date of Government Version: 04/05/2001	Source: American Journal of Public Health
Date Data Arrived at EDR: 10/27/2010	Telephone: 703-305-6451
Date Made Active in Reports: 12/02/2010	Last EDR Contact: 12/02/2009
Number of Days to Update: 36	Next Scheduled EDR Contact: N/A
	Data Release Frequency: No Update Planned

## US AIRS (AFS): Aerometric Information Retrieval System Facility Subsystem (AFS)

The database is a sub-system of Aerometric Information Retrieval System (AIRS). AFS contains compliance data on air pollution point sources regulated by the U.S. EPA and/or state and local air regulatory agencies. This information comes from source reports by various stationary sources of air pollution, such as electric power plants, steel mills, factories, and universities, and provides information about the air pollutants they produce. Action, air program, air program pollutant, and general level plant data. It is used to track emissions and compliance data from industrial plants.

# GOVERNMENT RECORDS SEARCHED / DATA CURRENCY TRACKING

Date of Government Version: 10/12/2016  
Date Data Arrived at EDR: 10/26/2016  
Date Made Active in Reports: 02/03/2017  
Number of Days to Update: 100

Source: EPA  
Telephone: 202-564-2496  
Last EDR Contact: 09/26/2017  
Next Scheduled EDR Contact: 01/08/2018  
Data Release Frequency: Annually

## US AIRS MINOR: Air Facility System Data A listing of minor source facilities.

Date of Government Version: 10/12/2016  
Date Data Arrived at EDR: 10/26/2016  
Date Made Active in Reports: 02/03/2017  
Number of Days to Update: 100

Source: EPA  
Telephone: 202-564-2496  
Last EDR Contact: 09/26/2017  
Next Scheduled EDR Contact: 01/08/2018  
Data Release Frequency: Annually

## MINES VIOLATIONS: MSHA Violation Assessment Data

Mines violation and assessment information. Department of Labor, Mine Safety & Health Administration.

Date of Government Version: 04/03/2023  
Date Data Arrived at EDR: 04/04/2023  
Date Made Active in Reports: 06/09/2023  
Number of Days to Update: 66

Source: DOL, Mine Safety & Health Admi  
Telephone: 202-693-9424  
Last EDR Contact: 07/05/2023  
Next Scheduled EDR Contact: 09/11/2023  
Data Release Frequency: Quarterly

## US MINES: Mines Master Index File

Contains all mine identification numbers issued for mines active or opened since 1971. The data also includes violation information.

Date of Government Version: 02/02/2023  
Date Data Arrived at EDR: 02/22/2023  
Date Made Active in Reports: 05/17/2023  
Number of Days to Update: 84

Source: Department of Labor, Mine Safety and Health Administration  
Telephone: 303-231-5959  
Last EDR Contact: 05/24/2023  
Next Scheduled EDR Contact: 09/04/2023  
Data Release Frequency: Semi-Annually

## US MINES 2: Ferrous and Nonferrous Metal Mines Database Listing

This map layer includes ferrous (ferrous metal mines are facilities that extract ferrous metals, such as iron ore or molybdenum) and nonferrous (Nonferrous metal mines are facilities that extract nonferrous metals, such as gold, silver, copper, zinc, and lead) metal mines in the United States.

Date of Government Version: 01/07/2022  
Date Data Arrived at EDR: 02/24/2023  
Date Made Active in Reports: 05/17/2023  
Number of Days to Update: 82

Source: USGS  
Telephone: 703-648-7709  
Last EDR Contact: 05/25/2023  
Next Scheduled EDR Contact: 09/04/2023  
Data Release Frequency: Varies

## US MINES 3: Active Mines & Mineral Plants Database Listing

Active Mines and Mineral Processing Plant operations for commodities monitored by the Minerals Information Team of the USGS.

Date of Government Version: 04/14/2011  
Date Data Arrived at EDR: 06/08/2011  
Date Made Active in Reports: 09/13/2011  
Number of Days to Update: 97

Source: USGS  
Telephone: 703-648-7709  
Last EDR Contact: 05/25/2023  
Next Scheduled EDR Contact: 09/04/2023  
Data Release Frequency: Varies

## ABANDONED MINES: Abandoned Mines

An inventory of land and water impacted by past mining (primarily coal mining) is maintained by OSMRE to provide information needed to implement the Surface Mining Control and Reclamation Act of 1977 (SMCRA). The inventory contains information on the location, type, and extent of AML impacts, as well as, information on the cost associated with the reclamation of those problems. The inventory is based upon field surveys by State, Tribal, and OSMRE program officials. It is dynamic to the extent that it is modified as new problems are identified and existing problems are reclaimed.

# GOVERNMENT RECORDS SEARCHED / DATA CURRENCY TRACKING

Date of Government Version: 03/17/2023  
Date Data Arrived at EDR: 03/17/2023  
Date Made Active in Reports: 05/30/2023  
Number of Days to Update: 74

Source: Department of Interior  
Telephone: 202-208-2609  
Last EDR Contact: 06/13/2023  
Next Scheduled EDR Contact: 09/18/2023  
Data Release Frequency: Quarterly

## FINDS: Facility Index System/Facility Registry System

Facility Index System. FINDS contains both facility information and 'pointers' to other sources that contain more detail. EDR includes the following FINDS databases in this report: PCS (Permit Compliance System), AIRS (Aerometric Information Retrieval System), DOCKET (Enforcement Docket used to manage and track information on civil judicial enforcement cases for all environmental statutes), FURS (Federal Underground Injection Control), C-DOCKET (Criminal Docket System used to track criminal enforcement actions for all environmental statutes), FFIS (Federal Facilities Information System), STATE (State Environmental Laws and Statutes), and PADS (PCB Activity Data System).

Date of Government Version: 02/02/2023  
Date Data Arrived at EDR: 02/28/2023  
Date Made Active in Reports: 03/24/2023  
Number of Days to Update: 24

Source: EPA  
Telephone: (404) 562-9900  
Last EDR Contact: 05/25/2023  
Next Scheduled EDR Contact: 09/11/2023  
Data Release Frequency: Quarterly

## DOCKET HWC: Hazardous Waste Compliance Docket Listing

A complete list of the Federal Agency Hazardous Waste Compliance Docket Facilities.

Date of Government Version: 05/06/2021  
Date Data Arrived at EDR: 05/21/2021  
Date Made Active in Reports: 08/11/2021  
Number of Days to Update: 82

Source: Environmental Protection Agency  
Telephone: 202-564-0527  
Last EDR Contact: 05/17/2023  
Next Scheduled EDR Contact: 09/04/2023  
Data Release Frequency: Varies

## UXO: Unexploded Ordnance Sites

A listing of unexploded ordnance site locations

Date of Government Version: 11/09/2021  
Date Data Arrived at EDR: 10/20/2022  
Date Made Active in Reports: 01/10/2023  
Number of Days to Update: 82

Source: Department of Defense  
Telephone: 703-704-1564  
Last EDR Contact: 07/06/2023  
Next Scheduled EDR Contact: 10/23/2023  
Data Release Frequency: Varies

## ECHO: Enforcement & Compliance History Information

ECHO provides integrated compliance and enforcement information for about 800,000 regulated facilities nationwide.

Date of Government Version: 03/25/2023  
Date Data Arrived at EDR: 03/31/2023  
Date Made Active in Reports: 06/09/2023  
Number of Days to Update: 70

Source: Environmental Protection Agency  
Telephone: 202-564-2280  
Last EDR Contact: 06/29/2023  
Next Scheduled EDR Contact: 10/16/2023  
Data Release Frequency: Quarterly

## FUELS PROGRAM: EPA Fuels Program Registered Listing

This listing includes facilities that are registered under the Part 80 (Code of Federal Regulations) EPA Fuels Programs. All companies now are required to submit new and updated registrations.

Date of Government Version: 02/13/2023  
Date Data Arrived at EDR: 02/14/2023  
Date Made Active in Reports: 04/19/2023  
Number of Days to Update: 64

Source: EPA  
Telephone: 800-385-6164  
Last EDR Contact: 05/17/2023  
Next Scheduled EDR Contact: 08/28/2023  
Data Release Frequency: Quarterly

## PFAS NPL: Superfund Sites with PFAS Detections Information

EPA's Office of Land and Emergency Management and EPA Regional Offices maintain data describing what is known about site investigations, contamination, and remedial actions under the Comprehensive Environmental Response, Compensation, and Liability Act (CERCLA) where PFAS is present in the environment.

# GOVERNMENT RECORDS SEARCHED / DATA CURRENCY TRACKING

Date of Government Version: 06/07/2023  
Date Data Arrived at EDR: 06/08/2023  
Date Made Active in Reports: 06/09/2023  
Number of Days to Update: 1

Source: Environmental Protection Agency  
Telephone: 703-603-8895  
Last EDR Contact: 07/05/2023  
Next Scheduled EDR Contact: 10/16/2023  
Data Release Frequency: Varies

## PFAS FEDERAL SITES: Federal Sites PFAS Information

Several federal entities, such as the federal Superfund program, Department of Defense, National Aeronautics and Space Administration, Department of Transportation, and Department of Energy provided information for sites with known or suspected detections at federal facilities.

Date of Government Version: 03/30/2023  
Date Data Arrived at EDR: 03/30/2023  
Date Made Active in Reports: 04/07/2023  
Number of Days to Update: 8

Source: Environmental Protection Agency  
Telephone: 202-272-0167  
Last EDR Contact: 07/05/2023  
Next Scheduled EDR Contact: 10/16/2023  
Data Release Frequency: Varies

## PFAS TSCA: PFAS Manufacture and Imports Information

EPA issued the Chemical Data Reporting (CDR) Rule under the Toxic Substances Control Act (TSCA) and requires chemical manufacturers and facilities that manufacture or import chemical substances to report data to EPA. EPA publishes non-confidential business information (non-CBI) and includes descriptive information about each site, corporate parent, production volume, other manufacturing information, and processing and use information.

Date of Government Version: 03/30/2023  
Date Data Arrived at EDR: 03/30/2023  
Date Made Active in Reports: 06/09/2023  
Number of Days to Update: 71

Source: Environmental Protection Agency  
Telephone: 202-272-0167  
Last EDR Contact: 07/05/2023  
Next Scheduled EDR Contact: 10/16/2023  
Data Release Frequency: Varies

## PFAS RCRA MANIFEST: PFAS Transfers Identified In the RCRA Database Listing

To work around the lack of PFAS waste codes in the RCRA database, EPA developed the PFAS Transfers dataset by mining e-Manifest records containing at least one of these common PFAS keywords: PFAS, PFOA, PFOS, PERFL, AFFF, GENX, GEN-X (plus the VT waste codes). These keywords were searched for in the following text fields: Manifest handling instructions (MANIFEST\_HANDLING\_INSTR), Non-hazardous waste description (NON\_HAZ\_WASTE\_DESCRIPTION), DOT printed information (DOT\_PRINTED\_INFORMATION), Waste line handling instructions (WASTE\_LINE\_HANDLING\_INSTR), Waste residue comments (WASTE\_RESIDUE\_COMMENTS).

Date of Government Version: 03/30/2023  
Date Data Arrived at EDR: 03/30/2023  
Date Made Active in Reports: 05/02/2023  
Number of Days to Update: 33

Source: Environmental Protection Agency  
Telephone: 202-272-0167  
Last EDR Contact: 07/05/2023  
Next Scheduled EDR Contact: 10/16/2023  
Data Release Frequency: Varies

## PFAS ATSDR: PFAS Contamination Site Location Listing

PFAS contamination site locations from the Department of Health & Human Services, Center for Disease Control & Prevention. ATSDR is involved at a number of PFAS-related sites, either directly or through assisting state and federal partners. As of now, most sites are related to drinking water contamination connected with PFAS production facilities or fire training areas where aqueous film-forming firefighting foam (AFFF) was regularly used.

Date of Government Version: 06/24/2020  
Date Data Arrived at EDR: 03/17/2021  
Date Made Active in Reports: 11/08/2022  
Number of Days to Update: 601

Source: Department of Health & Human Services  
Telephone: 202-741-5770  
Last EDR Contact: 04/20/2023  
Next Scheduled EDR Contact: 08/07/2023  
Data Release Frequency: Varies

## PFAS WQP: Ambient Environmental Sampling for PFAS

The Water Quality Portal (WQP) is a part of a modernized repository storing ambient sampling data for all environmental media and tissue samples. A wide range of federal, state, tribal and local governments, academic and non-governmental organizations and individuals submit project details and sampling results to this public repository. The information is commonly used for research and assessments of environmental quality.

# GOVERNMENT RECORDS SEARCHED / DATA CURRENCY TRACKING

Date of Government Version: 03/30/2023  
Date Data Arrived at EDR: 03/30/2023  
Date Made Active in Reports: 05/02/2023  
Number of Days to Update: 33

Source: Environmental Protection Agency  
Telephone: 202-272-0167  
Last EDR Contact: 07/05/2023  
Next Scheduled EDR Contact: 10/16/2023  
Data Release Frequency: Varies

## PFAS NPDES: Clean Water Act Discharge Monitoring Information

Any discharger of pollutants to waters of the United States from a point source must have a National Pollutant Discharge Elimination System (NPDES) permit. The process for obtaining limits involves the regulated entity (permittee) disclosing releases in a NPDES permit application and the permitting authority (typically the state but sometimes EPA) deciding whether to require monitoring or monitoring with limits.

Date of Government Version: 03/30/2023  
Date Data Arrived at EDR: 03/30/2023  
Date Made Active in Reports: 04/07/2023  
Number of Days to Update: 8

Source: Environmental Protection Agency  
Telephone: 202-272-0167  
Last EDR Contact: 07/05/2023  
Next Scheduled EDR Contact: 10/16/2023  
Data Release Frequency: Varies

## PFAS ECHO: Facilities in Industries that May Be Handling PFAS Listing

Regulators and the public have expressed interest in knowing which regulated entities may be using PFAS. EPA has developed a dataset from various sources that show which industries may be handling PFAS. Approximately 120,000 facilities subject to federal environmental programs have operated or currently operate in industry sectors with processes that may involve handling and/or release of PFAS.

Date of Government Version: 03/30/2023  
Date Data Arrived at EDR: 03/30/2023  
Date Made Active in Reports: 04/03/2023  
Number of Days to Update: 4

Source: Environmental Protection Agency  
Telephone: 202-272-0167  
Last EDR Contact: 07/05/2023  
Next Scheduled EDR Contact: 10/16/2023  
Data Release Frequency: Varies

## PFAS ECHO FIRE TRAINING: Facilities in Industries that May Be Handling PFAS Listing

A list of fire training sites was added to the Industry Sectors dataset using a keyword search on the permitted facilities name to identify sites where fire-fighting foam may have been used in training exercises. Additionally, you may view an example spreadsheet of the subset of fire training facility data, as well as the keywords used in selecting or deselecting a facility for the subset. as well as the keywords used in selecting or deselecting a facility for the subset. These keywords were tested to maximize accuracy in selecting facilities that may use fire-fighting foam in training exercises, however, due to the lack of a required reporting field in the data systems for designating fire training sites, this methodology may not identify all fire training sites or may potentially misidentify them.

Date of Government Version: 03/30/2023  
Date Data Arrived at EDR: 03/30/2023  
Date Made Active in Reports: 04/03/2023  
Number of Days to Update: 4

Source: Environmental Protection Agency  
Telephone: 202-272-0167  
Last EDR Contact: 07/05/2023  
Next Scheduled EDR Contact: 10/16/2023  
Data Release Frequency: Varies

## PFAS PART 139 AIRPORT: All Certified Part 139 Airports PFAS Information Listing

Since July 1, 2006, all certified part 139 airports are required to have fire-fighting foam onsite that meet military specifications (MIL-F-24385) (14 CFR 139.317). To date, these military specification fire-fighting foams are fluorinated and have been historically used for training and extinguishing. The 2018 FAA Reauthorization Act has a provision stating that no later than October 2021, FAA shall not require the use of fluorinated AFFF. This provision does not prohibit the use of fluorinated AFFF at Part 139 civilian airports; it only prohibits FAA from mandating its use. The Federal Aviation Administration's document AC 150/5210-6D - Aircraft Fire Extinguishing Agents provides guidance on Aircraft Fire Extinguishing Agents, which includes Aqueous Film Forming Foam (AFFF).

Date of Government Version: 03/30/2023  
Date Data Arrived at EDR: 03/30/2023  
Date Made Active in Reports: 04/03/2023  
Number of Days to Update: 4

Source: Environmental Protection Agency  
Telephone: 202-272-0167  
Last EDR Contact: 07/05/2023  
Next Scheduled EDR Contact: 10/16/2023  
Data Release Frequency: Varies



# GOVERNMENT RECORDS SEARCHED / DATA CURRENCY TRACKING

## AQUEOUS FOAM NRC: Aqueous Foam Related Incidents Listing

The National Response Center (NRC) serves as an emergency call center that fields initial reports for pollution and railroad incidents and forwards that information to appropriate federal/state agencies for response. The spreadsheets posted to the NRC website contain initial incident data that has not been validated or investigated by a federal/state response agency. Response center calls from 1990 to the most recent complete calendar year where there was indication of Aqueous Film Forming Foam (AFFF) usage are included in this dataset. NRC calls may reference AFFF usage in the ?Material Involved? or ?Incident Description? fields.

Date of Government Version: 04/27/2023	Source: Environmental Protection Agency
Date Data Arrived at EDR: 04/27/2023	Telephone: 202-272-0167
Date Made Active in Reports: 05/02/2023	Last EDR Contact: 07/06/2023
Number of Days to Update: 5	Next Scheduled EDR Contact: 10/16/2023
	Data Release Frequency: Varies

## PFAS: PFOS and PFOA stand for perfluorooctane sulfonate and perfluorooctanoic acid

PFOS and PFOA stand for perfluorooctane sulfonate and perfluorooctanoic acid, respectively. Both are fluorinated organic chemicals, part of a larger family of compounds referred to as perfluoroalkyl substances (PFASs).

Date of Government Version: 04/19/2023	Source: Department of Environmental Protection
Date Data Arrived at EDR: 04/20/2023	Telephone: 850-245-8690
Date Made Active in Reports: 07/05/2023	Last EDR Contact: 04/19/2023
Number of Days to Update: 76	Next Scheduled EDR Contact: 08/07/2023
	Data Release Frequency: Varies

## AQUEOUS FOAM: Former Fire Training Facility Assessments Listing

DEP has conducted initial environmental assessments related to the historic and current use of chemicals found in aqueous film forming foam (AFFF) at fire training facilities throughout Florida

Date of Government Version: 05/11/2023	Source: Department of Environmental Protection
Date Data Arrived at EDR: 05/16/2023	Telephone: 850-245-8690
Date Made Active in Reports: 05/31/2023	Last EDR Contact: 05/31/2023
Number of Days to Update: 15	Next Scheduled EDR Contact: 09/18/2023
	Data Release Frequency: Varies

## AIRS: Permitted Facilities Listing

A listing of Air Resources Management permits.

Date of Government Version: 12/31/2022	Source: Department of Environmental Protection
Date Data Arrived at EDR: 01/25/2023	Telephone: 850-921-9558
Date Made Active in Reports: 04/11/2023	Last EDR Contact: 04/19/2023
Number of Days to Update: 76	Next Scheduled EDR Contact: 08/07/2023
	Data Release Frequency: Varies

## ASBESTOS: Asbestos Notification Listing

Asbestos sites

Date of Government Version: 02/09/2023	Source: Department of Environmental Protection
Date Data Arrived at EDR: 02/10/2023	Telephone: 850-717-9086
Date Made Active in Reports: 04/27/2023	Last EDR Contact: 05/10/2023
Number of Days to Update: 76	Next Scheduled EDR Contact: 08/28/2023
	Data Release Frequency: Varies

## CLEANUP SITES: DEP Cleanup Sites - Contamination Locator Map Listing

This listing includes the locations of waste cleanup sites from various programs. The source of the cleanup site data includes Hazardous Waste programs, Site Investigation Section, Compliance and Enforcement Tracking, Drycleaning State Funded Cleanup Program (possibly other state funded cleanup), Storage Tank Contamination Monitoring.

Date of Government Version: 11/29/2022	Source: Department of Environmental Protection
Date Data Arrived at EDR: 02/21/2023	Telephone: 866-282-0787
Date Made Active in Reports: 05/10/2023	Last EDR Contact: 05/23/2023
Number of Days to Update: 78	Next Scheduled EDR Contact: 09/04/2023
	Data Release Frequency: Quarterly

# GOVERNMENT RECORDS SEARCHED / DATA CURRENCY TRACKING

## DEDB: Ethylene Dibromide Database Results

Ethylene dibromide (EDB), a soil fumigant, that has been detected in drinking water wells. The amount found exceeds the maximum contaminant level as stated in Chapter 62-550 or 520. It is a potential threat to public health when present in drinking water.

Date of Government Version: 12/07/2022	Source: Department of Environmental Protection
Date Data Arrived at EDR: 12/07/2022	Telephone: 850-245-8335
Date Made Active in Reports: 03/01/2023	Last EDR Contact: 06/06/2023
Number of Days to Update: 84	Next Scheduled EDR Contact: 09/25/2023
	Data Release Frequency: Varies

## DRYCLEANERS: Drycleaning Facilities

The Drycleaners database, maintained by the Department of Environmental Protection, provides information about permitted dry cleaner facilities.

Date of Government Version: 04/17/2023	Source: Department of Environmental Protection
Date Data Arrived at EDR: 04/18/2023	Telephone: 850-245-8927
Date Made Active in Reports: 06/30/2023	Last EDR Contact: 04/18/2023
Number of Days to Update: 73	Next Scheduled EDR Contact: 07/31/2023
	Data Release Frequency: Semi-Annually

## DWM CONTAM: DWM CONTAMINATED SITES

A listing of active or known sites. The listing includes sites that need cleanup but are not actively being working on because the agency currently does not have funding (primarily petroleum and drycleaning).

Date of Government Version: 10/12/2022	Source: Department of Environmental Protection
Date Data Arrived at EDR: 01/04/2023	Telephone: 850-245-7503
Date Made Active in Reports: 03/21/2023	Last EDR Contact: 04/06/2023
Number of Days to Update: 76	Next Scheduled EDR Contact: 07/17/2023
	Data Release Frequency: Varies

## Financial Assurance 1: Financial Assurance Information Listing

A list of hazardous waste facilities required to provide financial assurance under RCRA.

Date of Government Version: 01/03/2023	Source: Department of Environmental Protection
Date Data Arrived at EDR: 01/24/2023	Telephone: 850-245-8793
Date Made Active in Reports: 04/11/2023	Last EDR Contact: 04/25/2023
Number of Days to Update: 77	Next Scheduled EDR Contact: 08/07/2023
	Data Release Frequency: Semi-Annually

## Financial Assurance 2: Financial Assurance Information Listing

A listing of financial assurance information for solid waste facilities.

Date of Government Version: 01/03/2023	Source: Department of Environmental Protection
Date Data Arrived at EDR: 01/24/2023	Telephone: 850-245-8743
Date Made Active in Reports: 04/11/2023	Last EDR Contact: 04/25/2023
Number of Days to Update: 77	Next Scheduled EDR Contact: 08/07/2023
	Data Release Frequency: Semi-Annually

## Financial Assurance 3: Financial Assurance Information Listing

A listing of financial assurance information for storage tanks sites.

Date of Government Version: 02/09/2023	Source: Department of Environmental Protection
Date Data Arrived at EDR: 02/09/2023	Telephone: 850-245-8853
Date Made Active in Reports: 04/28/2023	Last EDR Contact: 04/26/2023
Number of Days to Update: 78	Next Scheduled EDR Contact: 08/07/2023
	Data Release Frequency: Quarterly

## FL Cattle Dip. Vats: Cattle Dipping Vats

From the 1910's through the 1950's, these vats were filled with an arsenic solution for the control and eradication of the cattle fever tick. Other pesticides, such as DDT, were also widely used. By State law, all cattle, horses, mules, goats, and other susceptible animals were required to be dipped every 14 days. Under certain circumstances, the arsenic and other pesticides remaining at the site may present an environmental or public health hazard.

# GOVERNMENT RECORDS SEARCHED / DATA CURRENCY TRACKING

Date of Government Version: 09/27/2019  
Date Data Arrived at EDR: 01/10/2020  
Date Made Active in Reports: 02/11/2020  
Number of Days to Update: 32

Source: Department of Environmental Protection  
Telephone: 850-245-4444  
Last EDR Contact: 04/06/2023  
Next Scheduled EDR Contact: 07/17/2023  
Data Release Frequency: No Update Planned

## HW GEN: Hazardous Waste Generators

Small Quantity Hazardous Waste Generators are regulated under the federal Resource Conservation and Recovery Act (RCRA) and applicable state regulations as generators of hazardous wastes in quantities greater than 100 Kg but less than 1,000 Kg in any one calendar month. Large Quantity Generators of Hazardous Waste are tracked in this coverage based on their notification to the Department of Environmental Protection as to their handler status, or based on inspections conducted at their facilities. These facilities are regulated under the federal Resource Conservation and Recovery Act (RCRA) and applicable state regulations as generators of hazardous wastes in quantities equal to or greater than 1,000 Kg in any one calendar month.

Date of Government Version: 03/22/2023  
Date Data Arrived at EDR: 03/23/2023  
Date Made Active in Reports: 06/05/2023  
Number of Days to Update: 74

Source: Department of Environmental Protection  
Telephone: 850-245-8758  
Last EDR Contact: 06/15/2023  
Next Scheduled EDR Contact: 10/02/2023  
Data Release Frequency: Quarterly

## RESP PARTY: Responsible Party Sites Listing

Open, inactive and closed responsible party sites

Date of Government Version: 03/27/2023  
Date Data Arrived at EDR: 03/28/2023  
Date Made Active in Reports: 06/09/2023  
Number of Days to Update: 73

Source: Department of Environmental Protection  
Telephone: 850-245-8758  
Last EDR Contact: 06/23/2023  
Next Scheduled EDR Contact: 10/09/2023  
Data Release Frequency: Quarterly

## SITE INV SITES: Site Investigation Section Sites Listing

Statewide coverage of Site Investigation Section (SIS) sites. Site Investigation is a Section within the Bureau of Waste Cleanup, Division of Waste Management. SIS provides technical support to FDEP District Waste Cleanup Programs and conducts contamination assessments throughout the state.

Date of Government Version: 02/13/2023  
Date Data Arrived at EDR: 02/14/2023  
Date Made Active in Reports: 05/09/2023  
Number of Days to Update: 84

Source: Department of Environmental Protection  
Telephone: 850-245-8953  
Last EDR Contact: 05/16/2023  
Next Scheduled EDR Contact: 08/28/2023  
Data Release Frequency: Quarterly

## TIER 2: Tier 2 Facility Listing

A listing of facilities which store or manufacture hazardous materials that submit a chemical inventory report.

Date of Government Version: 12/31/2021  
Date Data Arrived at EDR: 06/08/2022  
Date Made Active in Reports: 08/24/2022  
Number of Days to Update: 77

Source: Department of Environmental Protection  
Telephone: 850-413-9970  
Last EDR Contact: 05/31/2023  
Next Scheduled EDR Contact: 09/18/2023  
Data Release Frequency: Varies

## UIC: Underground Injection Wells Database Listing

A listing of Class I wells. Class I wells are used to inject hazardous waste, nonhazardous waste, or municipal waste below the lowermost USDW.

Date of Government Version: 04/13/2023  
Date Data Arrived at EDR: 04/14/2023  
Date Made Active in Reports: 04/19/2023  
Number of Days to Update: 5

Source: Department of Environmental Protection  
Telephone: 850-245-8655  
Last EDR Contact: 04/12/2023  
Next Scheduled EDR Contact: 07/31/2023  
Data Release Frequency: Varies

# GOVERNMENT RECORDS SEARCHED / DATA CURRENCY TRACKING

## WASTEWATER: Wastewater Facility Regulation Database Domestic and industrial wastewater facilities.

Date of Government Version: 01/05/2023	Source: Department of Environmental Protection
Date Data Arrived at EDR: 01/31/2023	Telephone: 850-245-8600
Date Made Active in Reports: 04/19/2023	Last EDR Contact: 05/02/2023
Number of Days to Update: 78	Next Scheduled EDR Contact: 08/14/2023
	Data Release Frequency: Quarterly

## MINES MRDS: Mineral Resources Data System Mineral Resources Data System

Date of Government Version: 08/23/2022	Source: USGS
Date Data Arrived at EDR: 11/22/2022	Telephone: 703-648-6533
Date Made Active in Reports: 02/28/2023	Last EDR Contact: 05/25/2023
Number of Days to Update: 98	Next Scheduled EDR Contact: 09/04/2023
	Data Release Frequency: Varies

## PFAS TRIS: List of PFAS Added to the TRI

Section 7321 of the National Defense Authorization Act for Fiscal Year 2020 (NDAA) immediately added certain per- and polyfluoroalkyl substances (PFAS) to the list of chemicals covered by the Toxics Release Inventory (TRI) under Section 313 of the Emergency Planning and Community Right-to-Know Act (EPCRA) and provided a framework for additional PFAS to be added to TRI on an annual basis.

Date of Government Version: 06/07/2023	Source: Environmental Protection Agency
Date Data Arrived at EDR: 06/08/2023	Telephone: 202-566-0250
Date Made Active in Reports: 06/09/2023	Last EDR Contact: 07/05/2023
Number of Days to Update: 1	Next Scheduled EDR Contact: 10/16/2023
	Data Release Frequency: Varies

## PCS: Permit Compliance System

PCS is a computerized management information system that contains data on National Pollutant Discharge Elimination System (NPDES) permit holding facilities. PCS tracks the permit, compliance, and enforcement status of NPDES facilities.

Date of Government Version: 07/14/2011	Source: EPA, Office of Water
Date Data Arrived at EDR: 08/05/2011	Telephone: 202-564-2496
Date Made Active in Reports: 09/29/2011	Last EDR Contact: 06/27/2023
Number of Days to Update: 55	Next Scheduled EDR Contact: 10/16/2023
	Data Release Frequency: No Update Planned

## PCS ENF: Enforcement data

No description is available for this data

Date of Government Version: 12/31/2014	Source: EPA
Date Data Arrived at EDR: 02/05/2015	Telephone: 202-564-2497
Date Made Active in Reports: 03/06/2015	Last EDR Contact: 06/27/2023
Number of Days to Update: 29	Next Scheduled EDR Contact: 10/16/2023
	Data Release Frequency: Varies

## EDR HIGH RISK HISTORICAL RECORDS

### *EDR Exclusive Records*

#### EDR MGP: EDR Proprietary Manufactured Gas Plants

The EDR Proprietary Manufactured Gas Plant Database includes records of coal gas plants (manufactured gas plants) compiled by EDR's researchers. Manufactured gas sites were used in the United States from the 1800's to 1950's to produce a gas that could be distributed and used as fuel. These plants used whale oil, rosin, coal, or a mixture of coal, oil, and water that also produced a significant amount of waste. Many of the byproducts of the gas production, such as coal tar (oily waste containing volatile and non-volatile chemicals), sludges, oils and other compounds are potentially hazardous to human health and the environment. The byproduct from this process was frequently disposed of directly at the plant site and can remain or spread slowly, serving as a continuous source of soil and groundwater contamination.

# GOVERNMENT RECORDS SEARCHED / DATA CURRENCY TRACKING

Date of Government Version: N/A  
Date Data Arrived at EDR: N/A  
Date Made Active in Reports: N/A  
Number of Days to Update: N/A

Source: EDR, Inc.  
Telephone: N/A  
Last EDR Contact: N/A  
Next Scheduled EDR Contact: N/A  
Data Release Frequency: No Update Planned

## EDR Hist Auto: EDR Exclusive Historical Auto Stations

EDR has searched selected national collections of business directories and has collected listings of potential gas station/filling station/service station sites that were available to EDR researchers. EDR's review was limited to those categories of sources that might, in EDR's opinion, include gas station/filling station/service station establishments. The categories reviewed included, but were not limited to gas, gas station, gasoline station, filling station, auto, automobile repair, auto service station, service station, etc. This database falls within a category of information EDR classifies as "High Risk Historical Records", or HRHR. EDR's HRHR effort presents unique and sometimes proprietary data about past sites and operations that typically create environmental concerns, but may not show up in current government records searches.

Date of Government Version: N/A  
Date Data Arrived at EDR: N/A  
Date Made Active in Reports: N/A  
Number of Days to Update: N/A

Source: EDR, Inc.  
Telephone: N/A  
Last EDR Contact: N/A  
Next Scheduled EDR Contact: N/A  
Data Release Frequency: Varies

## EDR Hist Cleaner: EDR Exclusive Historical Cleaners

EDR has searched selected national collections of business directories and has collected listings of potential dry cleaner sites that were available to EDR researchers. EDR's review was limited to those categories of sources that might, in EDR's opinion, include dry cleaning establishments. The categories reviewed included, but were not limited to dry cleaners, cleaners, laundry, laundromat, cleaning/laundry, wash & dry etc. This database falls within a category of information EDR classifies as "High Risk Historical Records", or HRHR. EDR's HRHR effort presents unique and sometimes proprietary data about past sites and operations that typically create environmental concerns, but may not show up in current government records searches.

Date of Government Version: N/A  
Date Data Arrived at EDR: N/A  
Date Made Active in Reports: N/A  
Number of Days to Update: N/A

Source: EDR, Inc.  
Telephone: N/A  
Last EDR Contact: N/A  
Next Scheduled EDR Contact: N/A  
Data Release Frequency: Varies

## EDR RECOVERED GOVERNMENT ARCHIVES

### ***Exclusive Recovered Govt. Archives***

#### RGA HWS: Recovered Government Archive State Hazardous Waste Facilities List

The EDR Recovered Government Archive State Hazardous Waste database provides a list of SHWS incidents derived from historical databases and includes many records that no longer appear in current government lists. Compiled from Records formerly available from the Department of Environmental Protection in Florida.

Date of Government Version: N/A  
Date Data Arrived at EDR: 07/01/2013  
Date Made Active in Reports: 12/30/2013  
Number of Days to Update: 182

Source: Department of Environmental Protection  
Telephone: N/A  
Last EDR Contact: 06/01/2012  
Next Scheduled EDR Contact: N/A  
Data Release Frequency: Varies

#### RGA LF: Recovered Government Archive Solid Waste Facilities List

The EDR Recovered Government Archive Landfill database provides a list of landfills derived from historical databases and includes many records that no longer appear in current government lists. Compiled from Records formerly available from the Department of Environmental Protection in Florida.

Date of Government Version: N/A  
Date Data Arrived at EDR: 07/01/2013  
Date Made Active in Reports: 01/10/2014  
Number of Days to Update: 193

Source: Department of Environmental Protection  
Telephone: N/A  
Last EDR Contact: 06/01/2012  
Next Scheduled EDR Contact: N/A  
Data Release Frequency: Varies

# GOVERNMENT RECORDS SEARCHED / DATA CURRENCY TRACKING

## RGA LUST: Recovered Government Archive Leaking Underground Storage Tank

The EDR Recovered Government Archive Leaking Underground Storage Tank database provides a list of LUST incidents derived from historical databases and includes many records that no longer appear in current government lists. Compiled from Records formerly available from the Department of Environmental Protection in Florida.

Date of Government Version: N/A  
Date Data Arrived at EDR: 07/01/2013  
Date Made Active in Reports: 12/30/2013  
Number of Days to Update: 182

Source: Department of Environmental Protection  
Telephone: N/A  
Last EDR Contact: 06/01/2012  
Next Scheduled EDR Contact: N/A  
Data Release Frequency: Varies

## COUNTY RECORDS

### ALACHUA COUNTY:

#### FACILITY LIST ALACHUA: Facility List

List of all regulated facilities in Alachua County.

Date of Government Version: 03/16/2023  
Date Data Arrived at EDR: 03/17/2023  
Date Made Active in Reports: 06/05/2023  
Number of Days to Update: 80

Source: Alachua County Environmental Protection Department  
Telephone: 352-264-6800  
Last EDR Contact: 06/13/2023  
Next Scheduled EDR Contact: 10/02/2023  
Data Release Frequency: Annually

### BROWARD COUNTY:

#### AST BROWARD: Aboveground Storage Tanks

Aboveground storage tank locations in Broward County.

Date of Government Version: 09/15/2021  
Date Data Arrived at EDR: 09/16/2021  
Date Made Active in Reports: 12/03/2021  
Number of Days to Update: 78

Source: Broward County Environmental Protection Department  
Telephone: 954-818-7509  
Last EDR Contact: 05/17/2023  
Next Scheduled EDR Contact: 09/04/2023  
Data Release Frequency: Varies

#### UST BROWARD: Underground Storage Tanks

All known regulated storage tanks within Broward County, including those tanks that have been closed

Date of Government Version: 09/15/2021  
Date Data Arrived at EDR: 09/16/2021  
Date Made Active in Reports: 12/03/2021  
Number of Days to Update: 78

Source: Broward County Environmental Protection Department  
Telephone: 954-818-7509  
Last EDR Contact: 05/17/2023  
Next Scheduled EDR Contact: 09/04/2023  
Data Release Frequency: Varies

### HILLSBOROUGH COUNTY:

#### LF HILLSBOROUGH: Hillsborough County LF

Hillsborough county landfill sites.

Date of Government Version: 01/04/2023  
Date Data Arrived at EDR: 01/05/2023  
Date Made Active in Reports: 03/21/2023  
Number of Days to Update: 75

Source: Hillsborough County Environmental Protection Commission  
Telephone: 813-627-2600  
Last EDR Contact: 06/27/2023  
Next Scheduled EDR Contact: 10/16/2023  
Data Release Frequency: Varies

### MIAMI-DADE COUNTY:

# GOVERNMENT RECORDS SEARCHED / DATA CURRENCY TRACKING

## DADE CO AP: Air Permit Sites

Facilities that release or have a potential to release pollutants.

Date of Government Version: 02/21/2023  
Date Data Arrived at EDR: 02/22/2023  
Date Made Active in Reports: 05/10/2023  
Number of Days to Update: 77

Source: Department of Environmental Resources Management  
Telephone: 305-372-6755  
Last EDR Contact: 05/23/2023  
Next Scheduled EDR Contact: 09/04/2023  
Data Release Frequency: Semi-Annually

## DADE CO AW: Agricultural Waste Listing

A listing of agricultural waste sites

Date of Government Version: 02/21/2023  
Date Data Arrived at EDR: 02/22/2023  
Date Made Active in Reports: 05/10/2023  
Number of Days to Update: 77

Source: Miami-Dade County Division of Environmental Resources Management  
Telephone: 305-372-6715  
Last EDR Contact: 05/24/2023  
Next Scheduled EDR Contact: 09/04/2023  
Data Release Frequency: Varies

## DADE CO LF: Miami Dade County Landfill Solid Waste Sites listing.

Miami Dade County Landfill Solid Waste Sites listing.

Date of Government Version: 02/24/2022  
Date Data Arrived at EDR: 02/24/2022  
Date Made Active in Reports: 05/19/2022  
Number of Days to Update: 84

Source: Miami Dade County Environmental Resources Management  
Telephone: 305-372-6789  
Last EDR Contact: 05/31/2023  
Next Scheduled EDR Contact: 09/04/2023  
Data Release Frequency: Varies

## DADE CO LW: Liquid Waste Transporter List

The Liquid Waste Transporter permit regulates the transportation of various types of liquid and solid waste, including hazardous waste, waste oil and oily waste waters, septic and grease trap waste, biomedical waste, spent radiator fluid, photo chemical waste, dry sewage sludge, and other types of non-hazardous industrial waste. The Liquid Waste Transporter permits needed to protect the environment and the public from improperly handled and transported waste.

Date of Government Version: 02/21/2023  
Date Data Arrived at EDR: 02/22/2023  
Date Made Active in Reports: 05/10/2023  
Number of Days to Update: 77

Source: DERM  
Telephone: 305-372-6755  
Last EDR Contact: 05/23/2023  
Next Scheduled EDR Contact: 09/04/2023  
Data Release Frequency: Quarterly

## DADE MOP: Marine Facilities Operating Permit

What is this permit used for? Miami-Dade County Ordinance 89-104 and Section 24-18 of the Code of Miami-Dade County require the following types of marine facilities to obtain annual operating permits from DERM: All recreational boat docking facilities with ten (10) or more boat slips, moorings, davit spaces, and vessel tie-up spaces. All boat storage facilities contiguous to tidal waters in Miami-Dade County with ten (10) or more dry storage spaces including boatyards and boat manufacturing facilities.

Date of Government Version: 02/21/2023  
Date Data Arrived at EDR: 02/22/2023  
Date Made Active in Reports: 05/10/2023  
Number of Days to Update: 77

Source: DERM  
Telephone: 305-372-3576  
Last EDR Contact: 05/23/2023  
Next Scheduled EDR Contact: 09/04/2023  
Data Release Frequency: Quarterly

## DADE MRE: Maimi River Enforcement

The Miami River Enforcement database files were created for facilities and in some instances vessels that were inspected by a workgroup within the Department that was identified as the Miami River Enforcement Group. The files do not all necessarily reflect enforcement cases and some were created for locations that were permitted by other Sections within the Department.

# GOVERNMENT RECORDS SEARCHED / DATA CURRENCY TRACKING

Date of Government Version: 06/05/2013  
Date Data Arrived at EDR: 06/06/2013  
Date Made Active in Reports: 08/06/2013  
Number of Days to Update: 61

Source: DERM  
Telephone: 305-372-3576  
Last EDR Contact: 05/23/2023  
Next Scheduled EDR Contact: 09/04/2023  
Data Release Frequency: Quarterly

## DADE\_IWP: Industrial Waste Permit Sites

Facilities that either generate more than 25,000 of wastewater per day to sanitary sewers or are pre-defined by EPA.

Date of Government Version: 02/21/2023  
Date Data Arrived at EDR: 02/22/2023  
Date Made Active in Reports: 05/10/2023  
Number of Days to Update: 77

Source: Department of Environmental Resources Management  
Telephone: 305-372-6700  
Last EDR Contact: 05/23/2023  
Next Scheduled EDR Contact: 09/04/2023  
Data Release Frequency: Semi-Annually

## ENF: Enforcement Case Tracking System Sites

Enforcement cases monitored by the Dade County Department of Environmental Resources Management.

Date of Government Version: 02/21/2023  
Date Data Arrived at EDR: 02/22/2023  
Date Made Active in Reports: 05/10/2023  
Number of Days to Update: 77

Source: Department of Environmental Resources Management  
Telephone: 305-372-6755  
Last EDR Contact: 05/23/2023  
Next Scheduled EDR Contact: 09/04/2023  
Data Release Frequency: Semi-Annually

## SPILLS DADE: Fuel Spills Cases

DERM documents fuel spills of sites that are not in a state program.

Date of Government Version: 01/08/2009  
Date Data Arrived at EDR: 01/13/2009  
Date Made Active in Reports: 02/05/2009  
Number of Days to Update: 23

Source: Department of Environmental Resources Management  
Telephone: 305-372-6755  
Last EDR Contact: 05/23/2023  
Next Scheduled EDR Contact: 09/04/2023  
Data Release Frequency: Semi-Annually

## UST DADE: Storage Tanks

A listing of aboveground and underground storage tank site locations.

Date of Government Version: 05/10/2020  
Date Data Arrived at EDR: 08/19/2021  
Date Made Active in Reports: 11/12/2021  
Number of Days to Update: 85

Source: Department of Environmental Resource Management  
Telephone: 305-372-6700  
Last EDR Contact: 05/24/2023  
Next Scheduled EDR Contact: 09/04/2023  
Data Release Frequency: Semi-Annually

## PALM BEACH COUNTY:

### LF PALM BEACH: Palm Beach County LF

Palm Beach County Inventory of Solid Waste Sites.

Date of Government Version: 09/01/2011  
Date Data Arrived at EDR: 09/20/2011  
Date Made Active in Reports: 10/10/2011  
Number of Days to Update: 20

Source: Palm Beach County Solid Waste Authority  
Telephone: 561-640-4000  
Last EDR Contact: 06/08/2023  
Next Scheduled EDR Contact: 09/18/2023  
Data Release Frequency: Varies



# GOVERNMENT RECORDS SEARCHED / DATA CURRENCY TRACKING

## OTHER DATABASE(S)

Depending on the geographic area covered by this report, the data provided in these specialty databases may or may not be complete. For example, the existence of wetlands information data in a specific report does not mean that all wetlands in the area covered by the report are included. Moreover, the absence of any reported wetlands information does not necessarily mean that wetlands do not exist in the area covered by the report.

### CT MANIFEST: Hazardous Waste Manifest Data

Facility and manifest data. Manifest is a document that lists and tracks hazardous waste from the generator through transporters to a tsd facility.

Date of Government Version: 11/16/2022  
Date Data Arrived at EDR: 11/16/2022  
Date Made Active in Reports: 02/06/2023  
Number of Days to Update: 82

Source: Department of Energy & Environmental Protection  
Telephone: 860-424-3375  
Last EDR Contact: 05/11/2023  
Next Scheduled EDR Contact: 08/21/2023  
Data Release Frequency: No Update Planned

### NJ MANIFEST: Manifest Information

Hazardous waste manifest information.

Date of Government Version: 12/31/2018  
Date Data Arrived at EDR: 04/10/2019  
Date Made Active in Reports: 05/16/2019  
Number of Days to Update: 36

Source: Department of Environmental Protection  
Telephone: N/A  
Last EDR Contact: 06/27/2023  
Next Scheduled EDR Contact: 10/16/2023  
Data Release Frequency: Annually

### NY MANIFEST: Facility and Manifest Data

Manifest is a document that lists and tracks hazardous waste from the generator through transporters to a TSD facility.

Date of Government Version: 01/01/2019  
Date Data Arrived at EDR: 10/29/2021  
Date Made Active in Reports: 01/19/2022  
Number of Days to Update: 82

Source: Department of Environmental Conservation  
Telephone: 518-402-8651  
Last EDR Contact: 04/27/2023  
Next Scheduled EDR Contact: 08/07/2023  
Data Release Frequency: Quarterly

### PA MANIFEST: Manifest Information

Hazardous waste manifest information.

Date of Government Version: 06/30/2018  
Date Data Arrived at EDR: 07/19/2019  
Date Made Active in Reports: 09/10/2019  
Number of Days to Update: 53

Source: Department of Environmental Protection  
Telephone: 717-783-8990  
Last EDR Contact: 07/06/2023  
Next Scheduled EDR Contact: 10/23/2023  
Data Release Frequency: Annually

### RI MANIFEST: Manifest information

Hazardous waste manifest information

Date of Government Version: 12/31/2020  
Date Data Arrived at EDR: 11/30/2021  
Date Made Active in Reports: 02/18/2022  
Number of Days to Update: 80

Source: Department of Environmental Management  
Telephone: 401-222-2797  
Last EDR Contact: 05/10/2022  
Next Scheduled EDR Contact: 08/28/2023  
Data Release Frequency: Annually

### WI MANIFEST: Manifest Information

Hazardous waste manifest information.

Date of Government Version: 05/31/2018  
Date Data Arrived at EDR: 06/19/2019  
Date Made Active in Reports: 09/03/2019  
Number of Days to Update: 76

Source: Department of Natural Resources  
Telephone: N/A  
Last EDR Contact: 06/01/2023  
Next Scheduled EDR Contact: 09/18/2023  
Data Release Frequency: Annually

## GOVERNMENT RECORDS SEARCHED / DATA CURRENCY TRACKING

### Oil/Gas Pipelines

Source: Endeavor Business Media

Petroleum Bundle (Crude Oil, Refined Products, Petrochemicals, Gas Liquids (LPG/NGL), and Specialty Gases (Miscellaneous)) N = Natural Gas Bundle (Natural Gas, Gas Liquids (LPG/NGL), and Specialty Gases (Miscellaneous)). This map includes information copyrighted by Endeavor Business Media. This information is provided on a best effort basis and Endeavor Business Media does not guarantee its accuracy nor warrant its fitness for any particular purpose. Such information has been reprinted with the permission of Endeavor Business Media.

### Electric Power Transmission Line Data

Source: Endeavor Business Media

This map includes information copyrighted by Endeavor Business Media. This information is provided on a best effort basis and Endeavor Business Media does not guarantee its accuracy nor warrant its fitness for any particular purpose. Such information has been reprinted with the permission of Endeavor Business Media.

**Sensitive Receptors:** There are individuals deemed sensitive receptors due to their fragile immune systems and special sensitivity to environmental discharges. These sensitive receptors typically include the elderly, the sick, and children. While the location of all sensitive receptors cannot be determined, EDR indicates those buildings and facilities - schools, daycares, hospitals, medical centers, and nursing homes - where individuals who are sensitive receptors are likely to be located.

### AHA Hospitals:

Source: American Hospital Association, Inc.

Telephone: 312-280-5991

The database includes a listing of hospitals based on the American Hospital Association's annual survey of hospitals.

### Medical Centers: Provider of Services Listing

Source: Centers for Medicare & Medicaid Services

Telephone: 410-786-3000

A listing of hospitals with Medicare provider number, produced by Centers of Medicare & Medicaid Services, a federal agency within the U.S. Department of Health and Human Services.

### Nursing Homes

Source: National Institutes of Health

Telephone: 301-594-6248

Information on Medicare and Medicaid certified nursing homes in the United States.

### Public Schools

Source: National Center for Education Statistics

Telephone: 202-502-7300

The National Center for Education Statistics' primary database on elementary and secondary public education in the United States. It is a comprehensive, annual, national statistical database of all public elementary and secondary schools and school districts, which contains data that are comparable across all states.

### Private Schools

Source: National Center for Education Statistics

Telephone: 202-502-7300

The National Center for Education Statistics' primary database on private school locations in the United States.

### Daycare Centers: Department of Children & Families

Source: Provider Information

Telephone: 850-488-4900

**Flood Zone Data:** This data was obtained from the Federal Emergency Management Agency (FEMA). It depicts 100-year and 500-year flood zones as defined by FEMA. It includes the National Flood Hazard Layer (NFHL) which incorporates Flood Insurance Rate Map (FIRM) data and Q3 data from FEMA in areas not covered by NFHL.

Source: FEMA

Telephone: 877-336-2627

Date of Government Version: 2003, 2015

**NWI:** National Wetlands Inventory. This data, available in select counties across the country, was obtained by EDR in 2002, 2005, 2010 and 2015 from the U.S. Fish and Wildlife Service.

### State Wetlands Data: Wetlands Inventory

Source: Department of Environmental Protection

Telephone: 850-245-8238

# GOVERNMENT RECORDS SEARCHED / DATA CURRENCY TRACKING

## STREET AND ADDRESS INFORMATION

© 2015 TomTom North America, Inc. All rights reserved. This material is proprietary and the subject of copyright protection and other intellectual property rights owned by or licensed to Tele Atlas North America, Inc. The use of this material is subject to the terms of a license agreement. You will be held liable for any unauthorized copying or disclosure of this material.