AERIAL IMAGERY FROM 2023

1" = 200'

BEGIN PROJECT

TO FLORIDA'S TURNPIKE

FROM FLORIDA'S TURNPIKE

BRIDGE WIDENING

BASIN 0
POND 0-1

BASIN 1
POND 1-1

BASIN 2
POND 2-2

BASIN 3
POND 3-1

BRIDGE REPLACEMENT

MATCHLINE - ROLL PLOT 2

I-75
S.R. 44 TO S.R. 200

FDOT

FPID 452074-2

LEGEND

ROADWAY PAVEMENT
SHOULDER PAVEMENT
BRIDGE IMPROVEMENTS

EXISTING LA R/W LINE
EXISTING R/W LINE
EXISTING PROPERTY LINE

PREFERRED POND SITE
POTENTIAL NOISE BARRIER

ROLL PLOT
NUMBER KEY

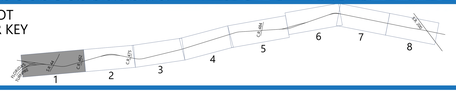

I-75 IMPROVEMENTS PD&E STUDY

FROM SOUTH OF S.R. 44 TO S.R. 200

ROLL PLOT NUMBER

1

AERIAL IMAGERY FROM 2023

1" = 200'

MATCHLINE - ROLL PLOT 1

MATCHLINE - ROLL PLOT 3

BASIN 4
POND 4-1

BASIN 5/6
POND 5-1/6-1

BRIDGE REPLACEMENT

I-75 S.R. 44 TO S.R. 200

FDOT

FPID 452074-2

LEGEND

ROADWAY PAVEMENT
SHOULDER PAVEMENT
BRIDGE IMPROVEMENTS
EXISTING LA R/W LINE
EXISTING R/W LINE
EXISTING PROPERTY LINE
PREFERRED POND SITE
POTENTIAL NOISE BARRIER

ROLL PLOT NUMBER KEY

1 2 3 4 5 6 7 8

I-75 IMPROVEMENTS PD&E STUDY

FROM SOUTH OF S.R. 44 TO S.R. 200

ROLL PLOT NUMBER

2

AERIAL IMAGERY FROM 2023

1" = 200'

MATCHLINE - ROLL PLOT 2

MATCHLINE - ROLL PLOT 4

SUMTER COUNTY

MARION COUNTY

CR 245 E

BASIN 7
POND 7-1

BASIN 8
POND 8-3A

BASIN 8
POND 8-3B

BASIN 9
POND 9-2

I-75 S.R. 44 TO S.R. 200

FDOT

FPID 452074-2

LEGEND

ROADWAY PAVEMENT
SHOULDER PAVEMENT
BRIDGE IMPROVEMENTS
EXISTING LA R/W LINE
EXISTING R/W LINE
EXISTING PROPERTY LINE
PREFERRED POND SITE
POTENTIAL NOISE BARRIER

ROLL PLOT NUMBER KEY

1 2 3 4 5 6 7 8

I-75 IMPROVEMENTS PD&E STUDY

FROM SOUTH OF S.R. 44 TO S.R. 200

ROLL PLOT NUMBER

3

AERIAL IMAGERY FROM 2023

1" = 200'

MATCHLINE - ROLL PLOT 3

MATCHLINE - ROLL PLOT 5

BASIN 10
POND 10-3

SW 20TH AVENUE RD

BASIN 11
POND 11-1

BASIN 12
POND 12-1

SE CO RD 42

I-75
S.R. 44 TO S.R. 200

FDOT

FPID 452074-2

LEGEND

ROADWAY PAVEMENT
SHOULDER PAVEMENT
BRIDGE IMPROVEMENTS
EXISTING LA R/W LINE
EXISTING R/W LINE
EXISTING PROPERTY LINE
PREFERRED POND SITE
POTENTIAL NOISE BARRIER

ROLL PLOT NUMBER KEY

1 2 3 4 5 6 7 8

I-75 IMPROVEMENTS PD&E STUDY

FROM SOUTH OF S.R. 44 TO S.R. 200

ROLL PLOT NUMBER

4

AERIAL IMAGERY FROM 2023

1" = 200'

MATCHLINE - ROLL PLOT 4

MATCHLINE - ROLL PLOT 6

BASIN 13
POND 13-1

SW 20TH AVENUE RD

SW 16TH AVE

BRIDGE TO REMAIN

SW COUNTY HIGHWAY 484

BASIN 14/15
POND 14-1/15-1

BASIN 17
POND 17-2

BASIN 16
POND 16-3

I-75
S.R. 44 TO S.R. 200

FDOT

FPID 452074-2

LEGEND

ROADWAY PAVEMENT

SHOULDER PAVEMENT

BRIDGE IMPROVEMENTS

EXISTING LA R/W LINE

EXISTING R/W LINE

EXISTING PROPERTY LINE

PREFERRED POND SITE

POTENTIAL NOISE BARRIER

ROLL PLOT
NUMBER KEY

1 2 3 4 5 6 7 8

I-75 IMPROVEMENTS PD&E STUDY

FROM SOUTH OF S.R. 44 TO S.R. 200

ROLL PLOT
NUMBER

5

I-75
S.R. 44 TO S.R. 200

FDOT

FPID 452074-2

LEGEND

ROADWAY PAVEMENT
SHOULDER PAVEMENT
BRIDGE IMPROVEMENTS
EXISTING LA R/W LINE
EXISTING R/W LINE
EXISTING PROPERTY LINE
PREFERRED POND SITE
POTENTIAL NOISE BARRIER

ROLL PLOT
NUMBER KEY

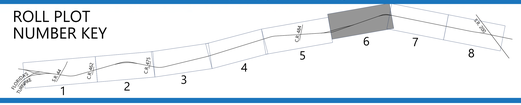

I-75 IMPROVEMENTS PD&E STUDY

FROM SOUTH OF S.R. 44 TO S.R. 200

ROLL PLOT NUMBER

6

I-75 S.R. 44 TO S.R. 200

FDOT

FPID 452074-2

LEGEND

ROADWAY PAVEMENT
SHOULDER PAVEMENT
BRIDGE IMPROVEMENTS
EXISTING LA R/W LINE
EXISTING R/W LINE
EXISTING PROPERTY LINE
PREFERRED POND SITE
POTENTIAL NOISE BARRIER

ROLL PLOT NUMBER KEY

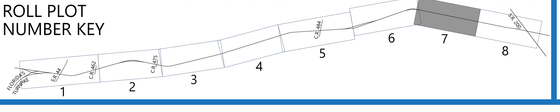

I-75 IMPROVEMENTS PD&E STUDY

FROM SOUTH OF S.R. 44 TO S.R. 200

ROLL PLOT NUMBER

7

AERIAL IMAGERY FROM 2023

1" = 200'

MATCHLINE - ROLL PLOT 7

SW 66TH ST

BRIDGE REPLACEMENT

BASIN 30
POND 30-3

BASIN 31
POND 31-1

BRIDGE TO REMAIN

SW 43RD ST RD

I-75 NORTH PD&E POTENTIAL
NOISE BARRIER (FPID 452074-1)

END PROJECT

POTENTIAL NOISE BARRIER

BRIDGE TO REMAIN

BASIN 32
POND 32-3

SW 42ND STREET

I-75 FLORIDA

200

LEGEND

ROADWAY PAVEMENT
SHOULDER PAVEMENT
BRIDGE IMPROVEMENTS
EXISTING LA R/W LINE
EXISTING R/W LINE
EXISTING PROPERTY LINE
PREFERRED POND SITE
POTENTIAL NOISE BARRIER
I-75 NORTH PD&E POTENTIAL
NOISE BARRIER (FPID 452074-1)

ROLL PLOT
NUMBER KEY

1 2 3 4 5 6 7 8

FPID 452074-2

I-75 IMPROVEMENTS PD&E STUDY

FROM SOUTH OF S.R. 44 TO S.R. 200

ROLL PLOT
NUMBER
8