



MOVING FLORIDA
FORWARD 

WELCOME



FPID: 452074-2

PUBLIC HEARING

In-person: Wednesday, June 26, 2024

Virtual: Thursday, June 27, 2024

I-75 Project Development and Environment (PD&E) Study

5:30 p.m.

Open House

6:00 p.m.

**Public Hearing
Presentation**

**Immediately Following
the Presentation**

Public Comment Period

TITLE VI COMPLIANCE



This meeting, project, or study is being conducted without regard to race, color, national origin, age, sex, religion, disability, or family status. Persons wishing to express their concerns relative to FDOT compliance with Title VI may do so by contacting:

Melissa McKinney

FDOT District Five Title VI Coordinator
719 S. Woodland Boulevard, MS 501
DeLand, Florida 32720-6834
386-943-5077
Melissa.McKinney@dot.state.fl.us

Stefan Kulakowski

FDOT State Title VI Coordinator
605 Suwannee Street, MS 65
Tallahassee, Florida 32399-0450
850-414-4742
Stefan.Kulakowski@dot.state.fl.us

All inquiries or complaints will be handled according to FDOT procedure and in a prompt and courteous manner.

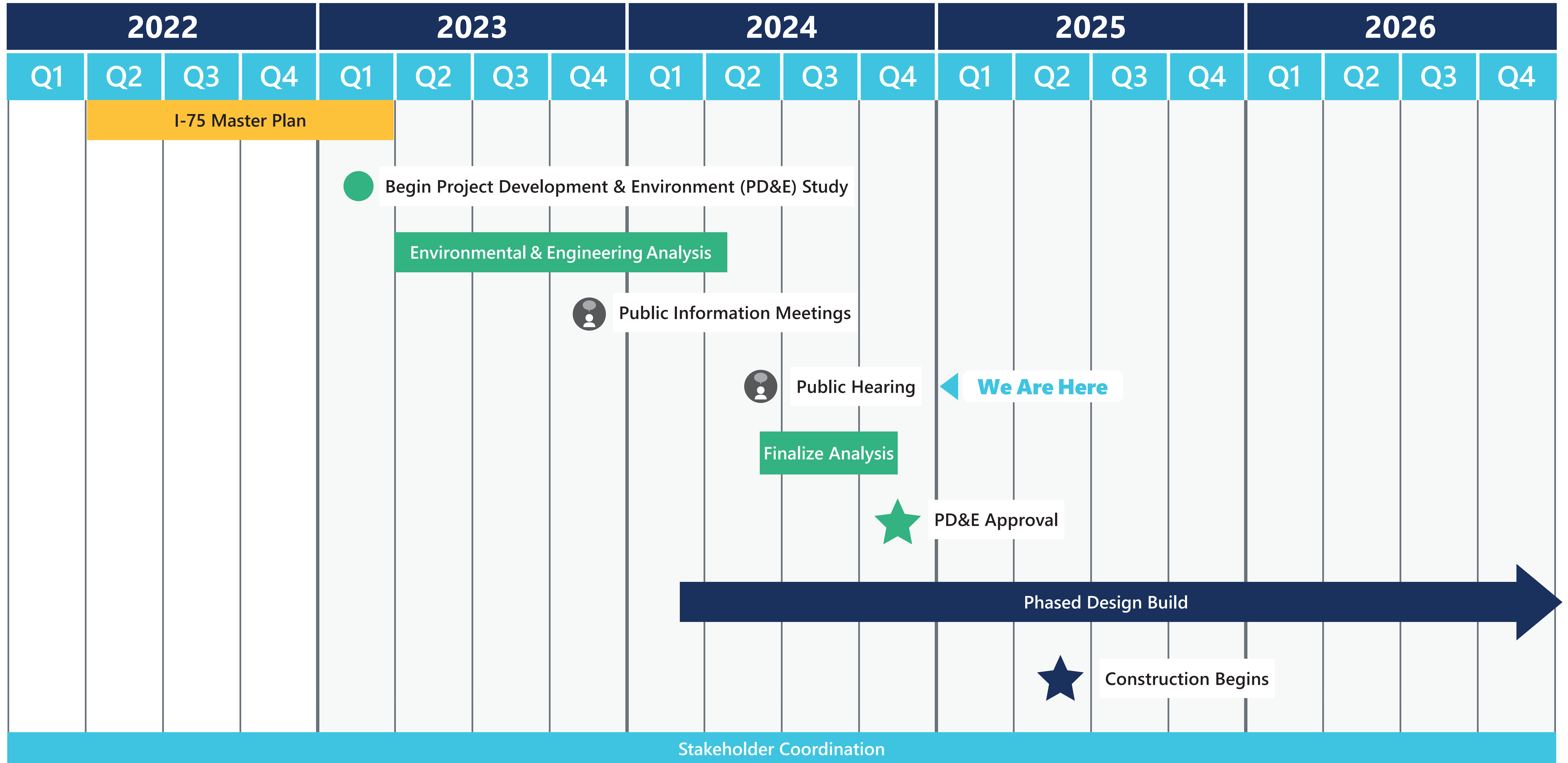


NEPA ASSIGNMENT STATEMENT



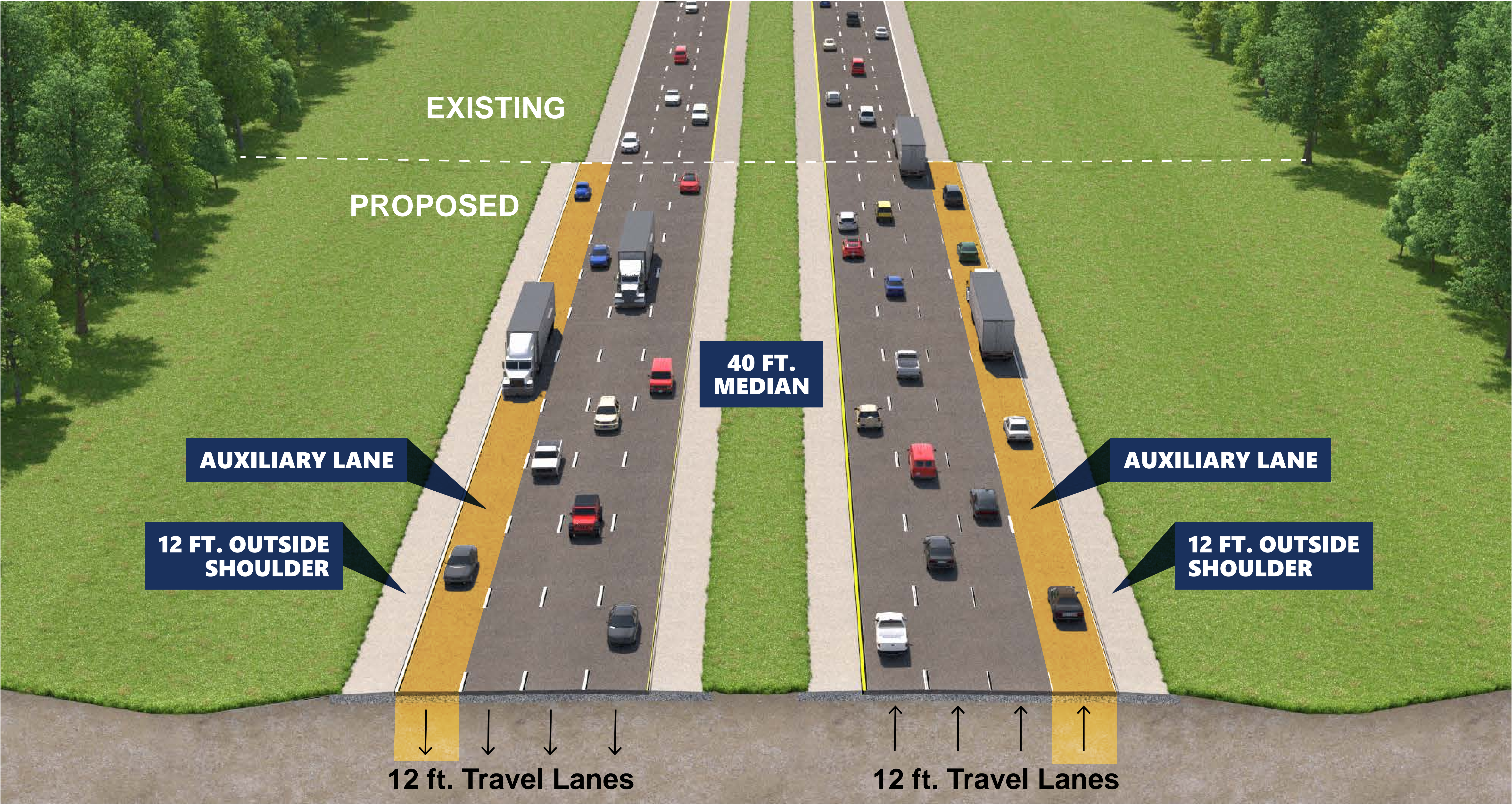
The environmental review, consultation, and other actions required by applicable federal environmental laws for this project are being, or have been, carried out by the Florida Department of Transportation (FDOT) pursuant to 23 U.S.C § 327 and a Memorandum of Understanding dated May 26, 2022, and executed by the Federal Highway Administration and FDOT.

PROJECT SCHEDULE



Schedule is subject to change.

PROPOSED I-75 TYPICAL SECTION



← Existing Right of Way: 300 ft. →





MOVING FLORIDA
FORWARD 

THANK YOU FOR ATTENDING



FPID: 452074-2

PUBLIC HEARING

In-person: Wednesday, June 26, 2024

Virtual: Thursday, June 27, 2024



REGION

Central Florida

PROJECT LIMITS

Interstate 75 (I-75) from State Road (S.R.) 44 to S.R. 326

FUNDING

\$479 Million


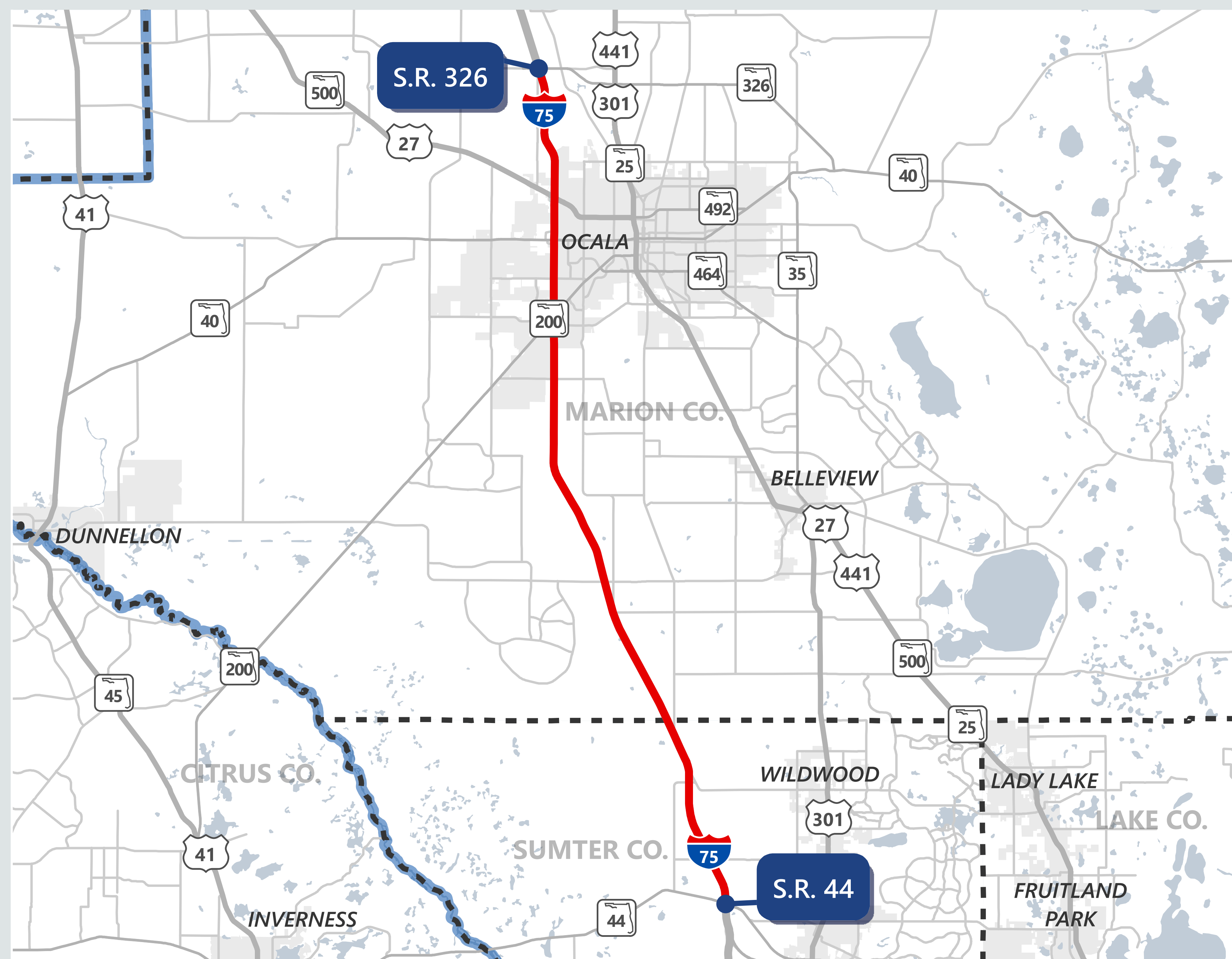
CONSTRUCTION YEAR

2025

PROJECT DESCRIPTION

This project involves adding auxiliary lanes to I-75 in each direction between S.R. 44 and S.R. 326. It will include interchange modifications and right of way acquisition for future widening.

10 I-75 Auxiliary Lanes from S.R. 44 to S.R. 326

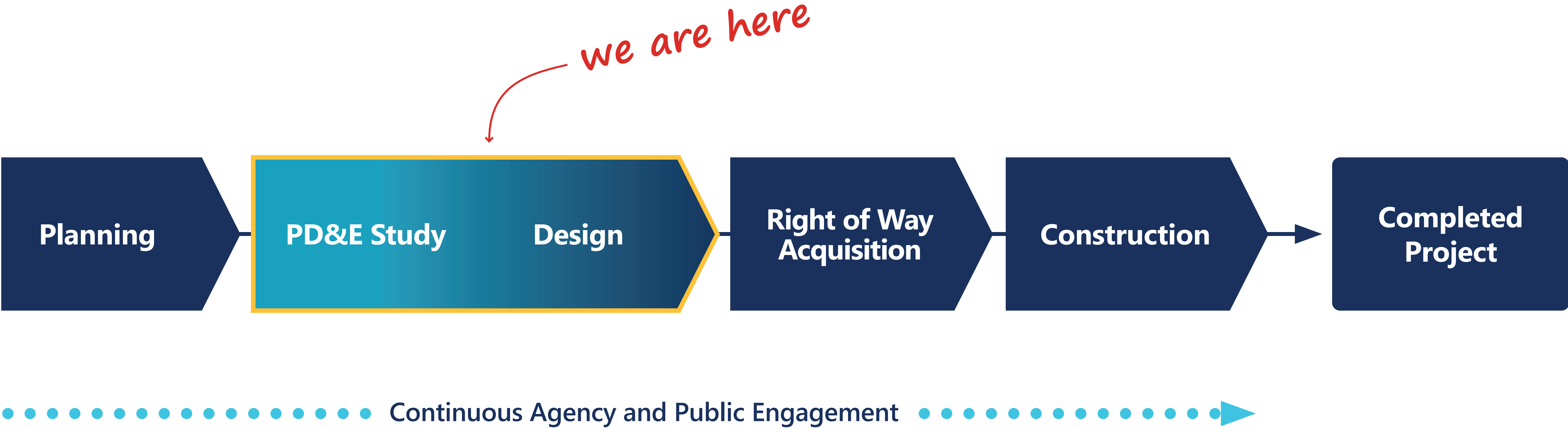


 @MyFDOT
 @MyFDOT



01/31/2023
Subject to change.
Listed alphabetically by county.

TRANSPORTATION DEVELOPMENT PROCESS



Thank you for your participation and for your interest in the I-75 Improvements.

Scan to share your comments




Scan to visit project websites for the most up to date information.

PD&E Study from South of S.R. 44 to S.R. 200



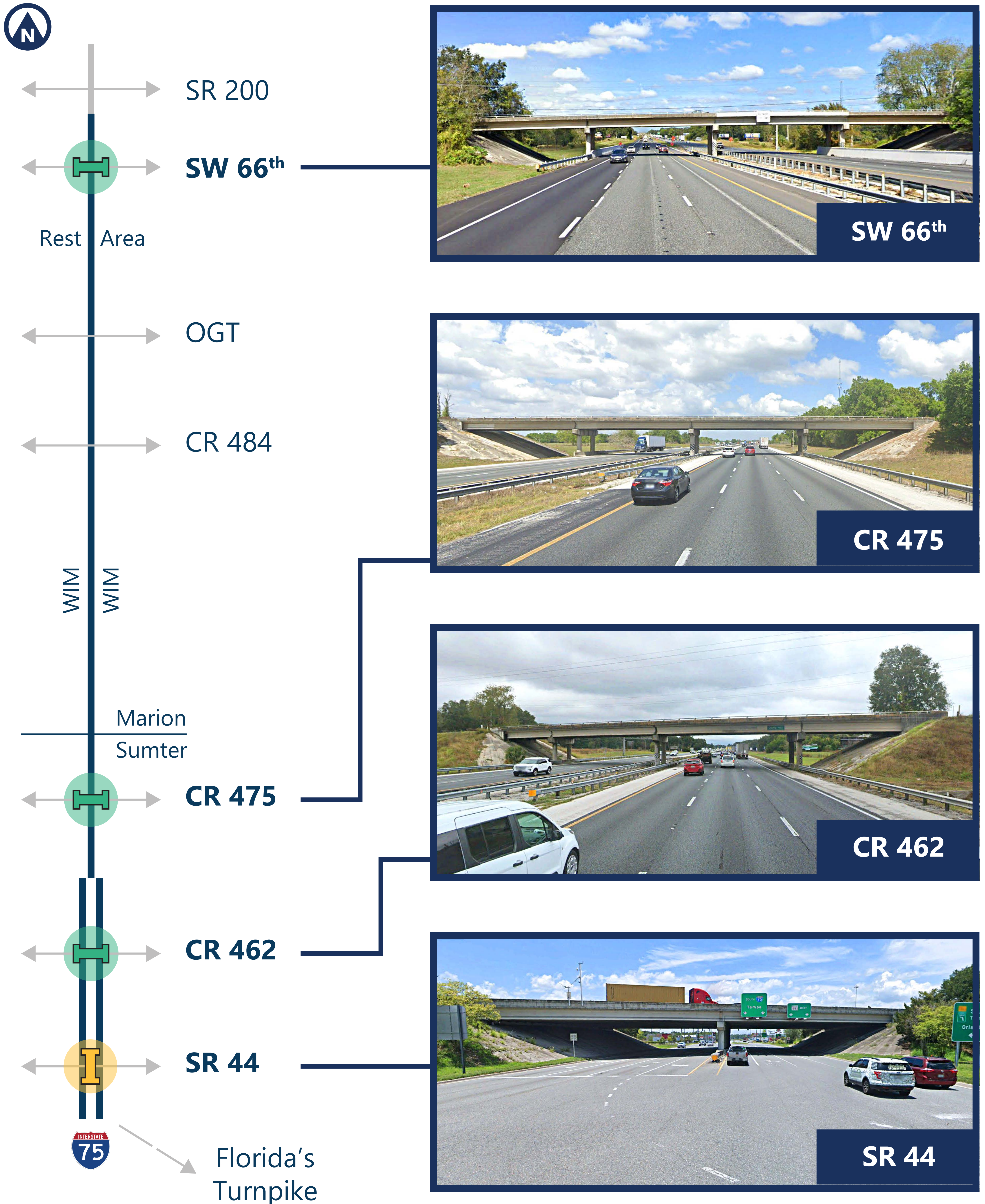
MOVING FLORIDA FORWARD
Infrastructure Initiative



BRIDGE WIDENING & REPLACEMENT

I-75

S.R. 44 TO S.R. 200



LEGEND:



Widen Bridge



Replace Overpass Bridge

EVALUATION MATRIX



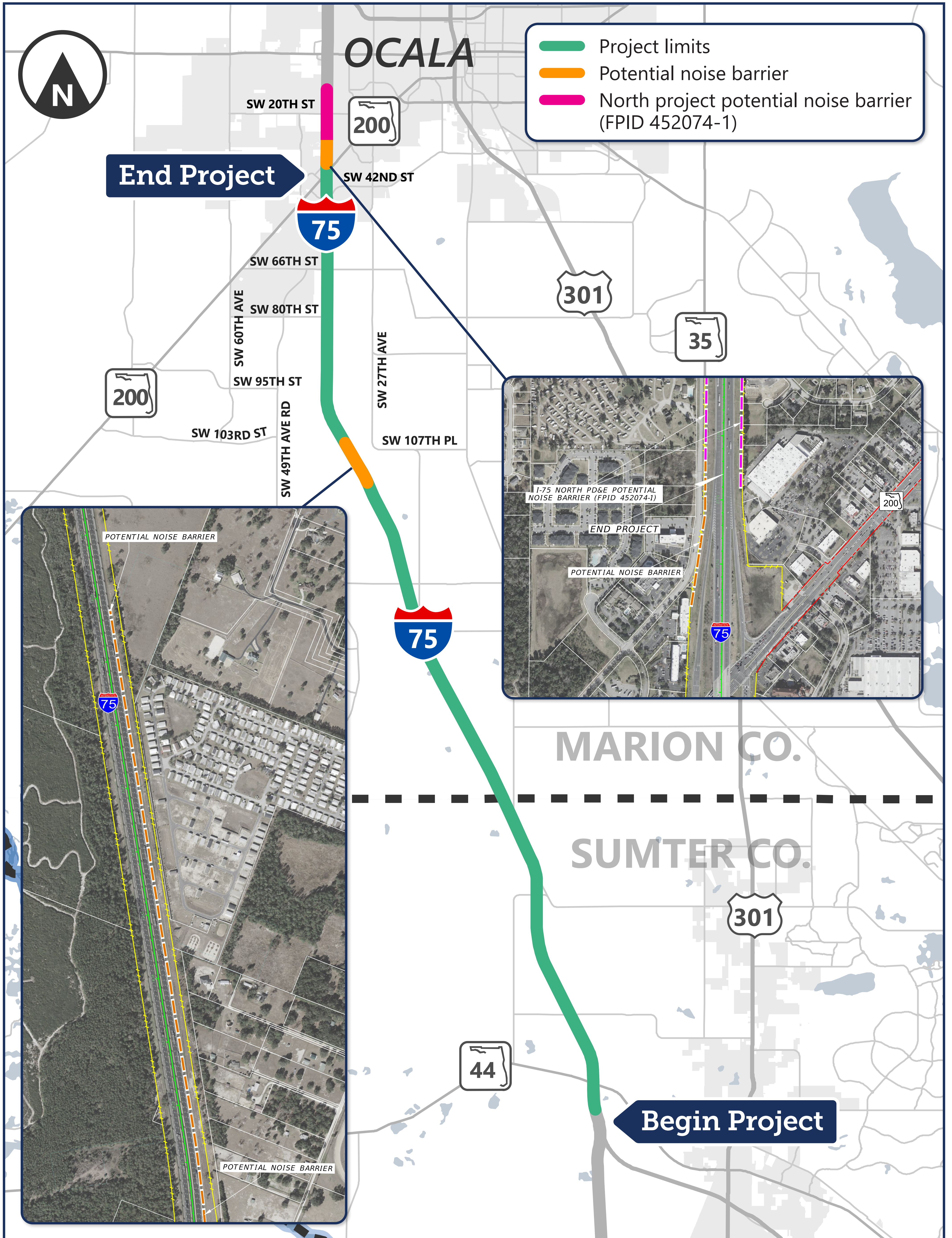
EVALUATION CRITERIA	NO-BUILD ALTERNATIVE	BUILD ALTERNATIVE
PURPOSE AND NEED		
Accommodate Future Travel Demand	No	Yes
Enhance Modal Interrelationships	No	Yes
Improve Safety	No	Yes
SOCIAL AND ECONOMIC		
Number of Parcels Impacted	0	28
Number of Residential Relocations	0	0
Number of Business Relocations	0	0
Farmlands (Acres)	0	18.9
CULTURAL RESOURCES		
NRHP Eligible Archaeological Sites	0	0
NRHP Eligible Historic Sites	0	0
NATURAL RESOURCES		
Wetlands (Acres of Direct Impact)	0	5.38
Protected Species Occurrence Probability	None	Low
Floodplains (Acres)	0	9.75
PHYSICAL RESOURCES		
Contamination Sites (Medium or High)	None	8
Noise Sensitive Sites Impacted	None	185 residences; 13 special land uses
Utility Conflicts	None	Minimal
ESTIMATED COSTS IN MILLIONS*		
Right of Way	\$0	\$75.15 M
Utilities	\$0	\$9.50 M
Construction Costs	\$0	\$218.81 M
Design	\$0	\$28.01 M
Construction Engineering Inspection (CEI)	\$0	\$17.98 M
Total Estimated Project Cost	\$0	\$349.45 M

*Project costs are subject to change

POTENTIAL NOISE BARRIERS

I-75

S.R. 44 TO S.R. 200



PD&E STUDY LIMITS

I-75

S.R. 44 TO S.R. 200

