



# Nova Road



**WELCOME!**

## **Nova Road Coalition**

FPID No. 450644-1

## **Community Event**

July 11, 2023

# Welcome



**Erika Shellenberger**  
FDOT Project Manager

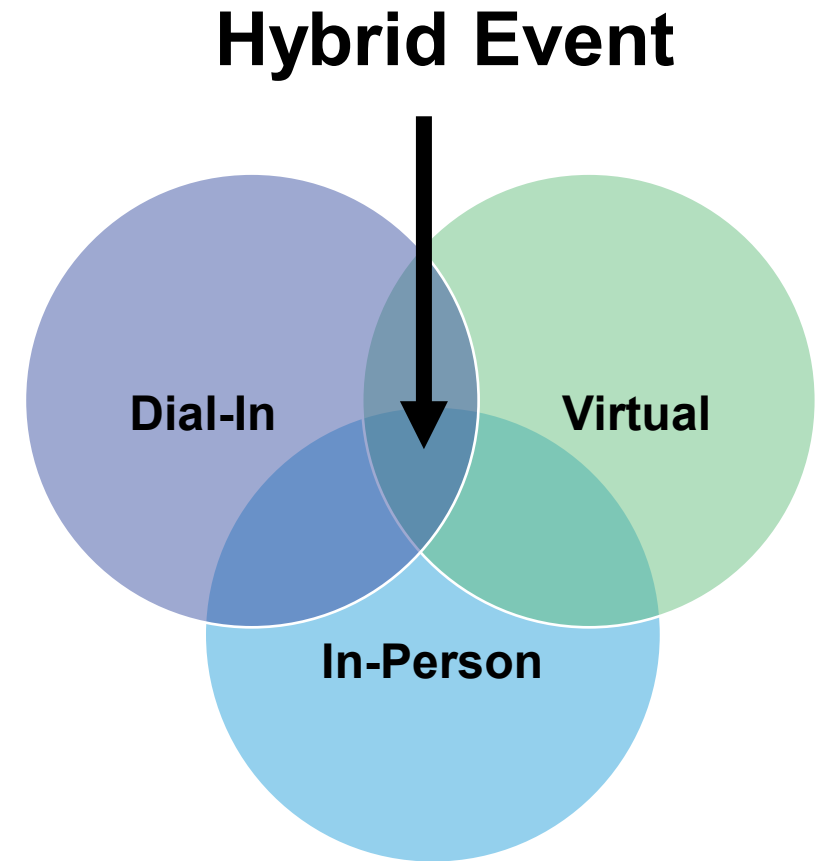
719 S. Woodland Blvd., MS 501  
DeLand, FL 32720

[erika.shellenberger@dot.state.fl.us](mailto:erika.shellenberger@dot.state.fl.us)

386-943-5378

# About the Event

- This community event is being conducted in a hybrid format:
  - In-Person
  - Virtual
  - Dial-in
- Dial-in attendees not using the GoToWebinar app are “listen-only”
- A copy of the presentation can be found on the project website at:  
[www.CFLRoads.com/project/450644-1](http://www.CFLRoads.com/project/450644-1)



# Agenda



**Explain Project Goals**



**Present Alternative Improvements**



**Obtain Feedback and Stay Connected**

# Title VI Compliance


Public participation is solicited without regard to race, color, national origin, age, sex, religion, disability, or family status. Persons wishing to express concerns relative to FDOT compliance with Title VI may do so by contacting:

Melissa McKinney  
**District Five Title VI Coordinator**  
719 S. Woodland Blvd., MS 501  
DeLand, FL 32720-6834  
386-943-5077  
[Melissa.McKinney@dot.state.fl.us](mailto:Melissa.McKinney@dot.state.fl.us)

Stefan Kulakowski, FCCM, CPM  
**State Title VI Coordinator**  
Florida Department of Transportation  
Equal Opportunity Office  
605 Suwannee St., MS 65  
Tallahassee, FL 32399-0450  
850-414-4742  
[Stefan.Kulakowski@dot.state.fl.us](mailto:Stefan.Kulakowski@dot.state.fl.us)

*All inquiries or concerns will be handled according to FDOT procedure and in a prompt and courteous manner.*


# Public Notice



**Florida Administrative Register**




**FDOT / project webpage**



**Newspaper**



**Email to project contacts list**



**Hand deliver**



**Social media**

# What is a Coalition?

Potential Improvements  
Incorporated into a Roadway  
Maintenance Project

Focused on Community  
Engagement

Implementation of Safety  
Improvements

Design and Construction  
Phases are Already Funded

# Project Partners

## Agency Partners

## Community Partners

FDOT

City of  
Ormond  
Beach

Volusia  
County

River to  
Sea TPO

Ormond  
Beach  
Chamber of  
Commerce

The Trails  
Shopping  
Center

The Trails  
Homeowners  
Association

Tomoka Oaks  
Homeowners  
Association

Avante at  
Ormond  
Beach

Volusia  
Memorial  
Funeral  
Home and  
Cemetery

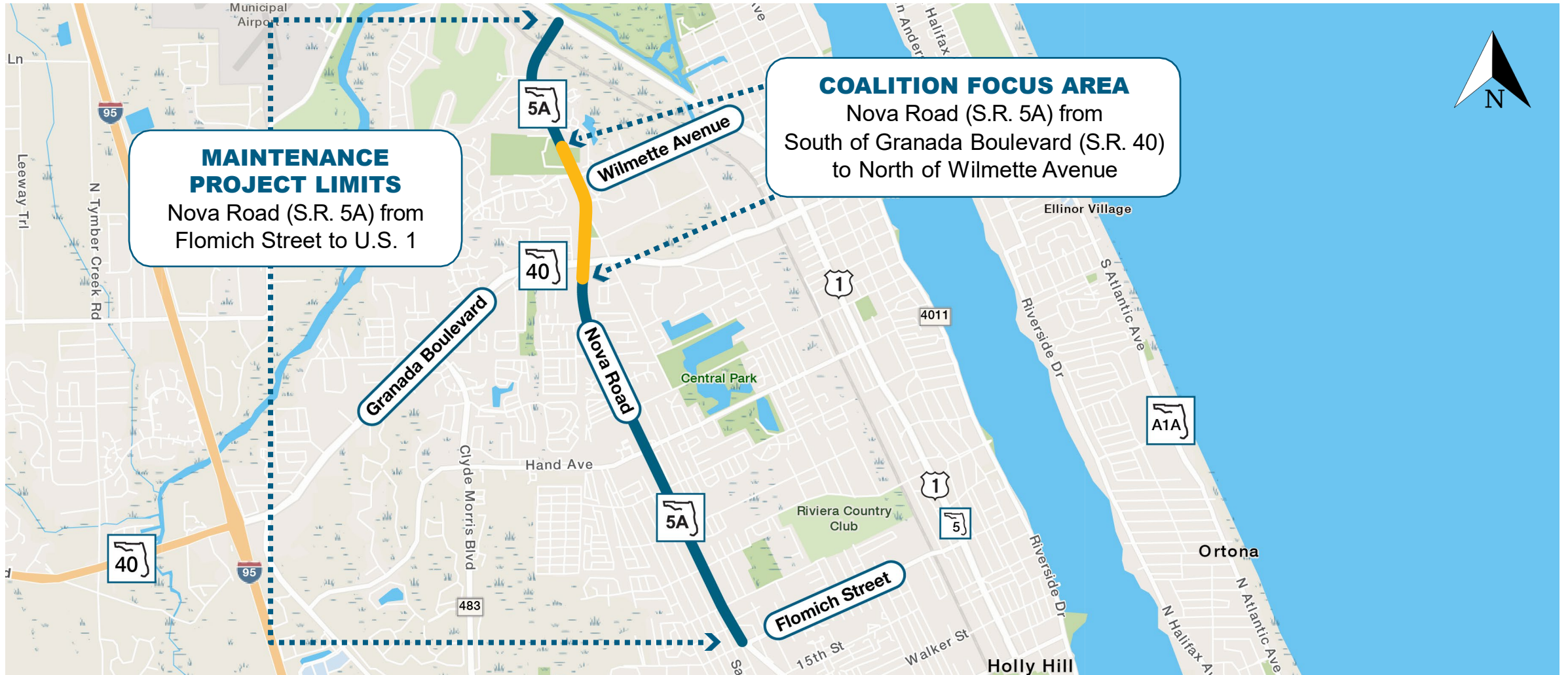
Ormond  
Beach  
Marketplace

Rivergate  
Village

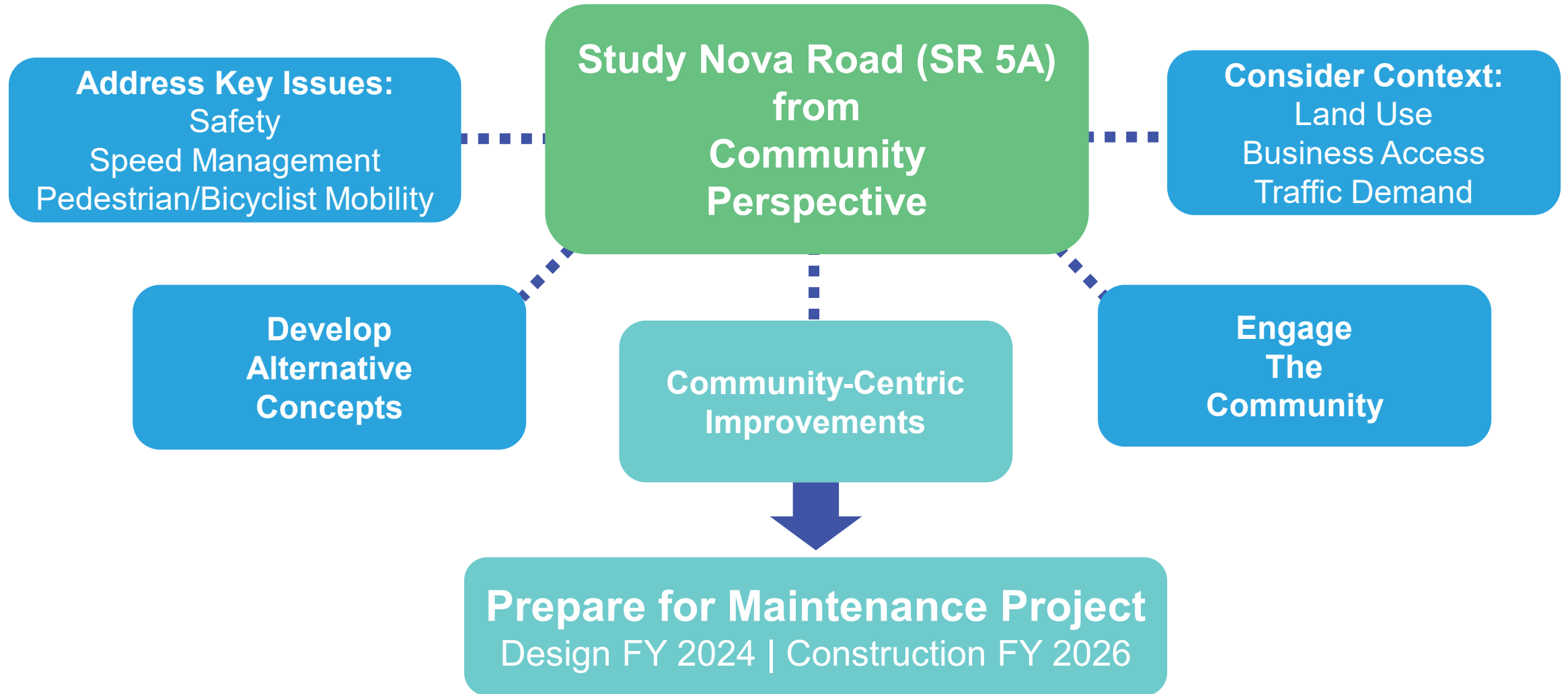


# Project Goals and Background

# Project Limits and Focus Area



# What are the Goals of this Project?



# Identified Issues

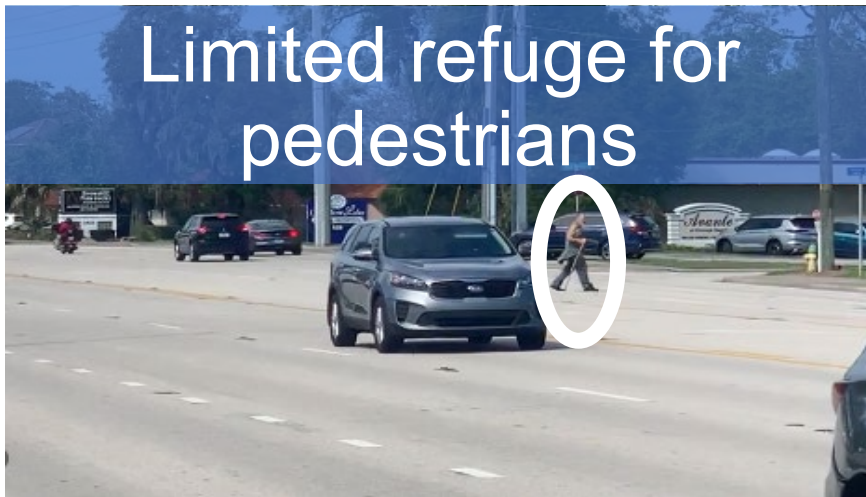
Bicyclists & pedestrians crossing mid-block



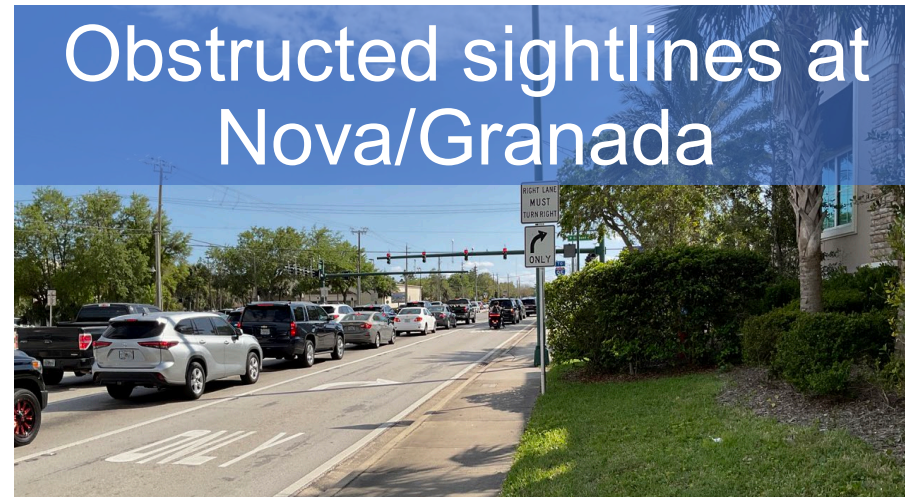
Limited bicycle facilities



Limited refuge for pedestrians



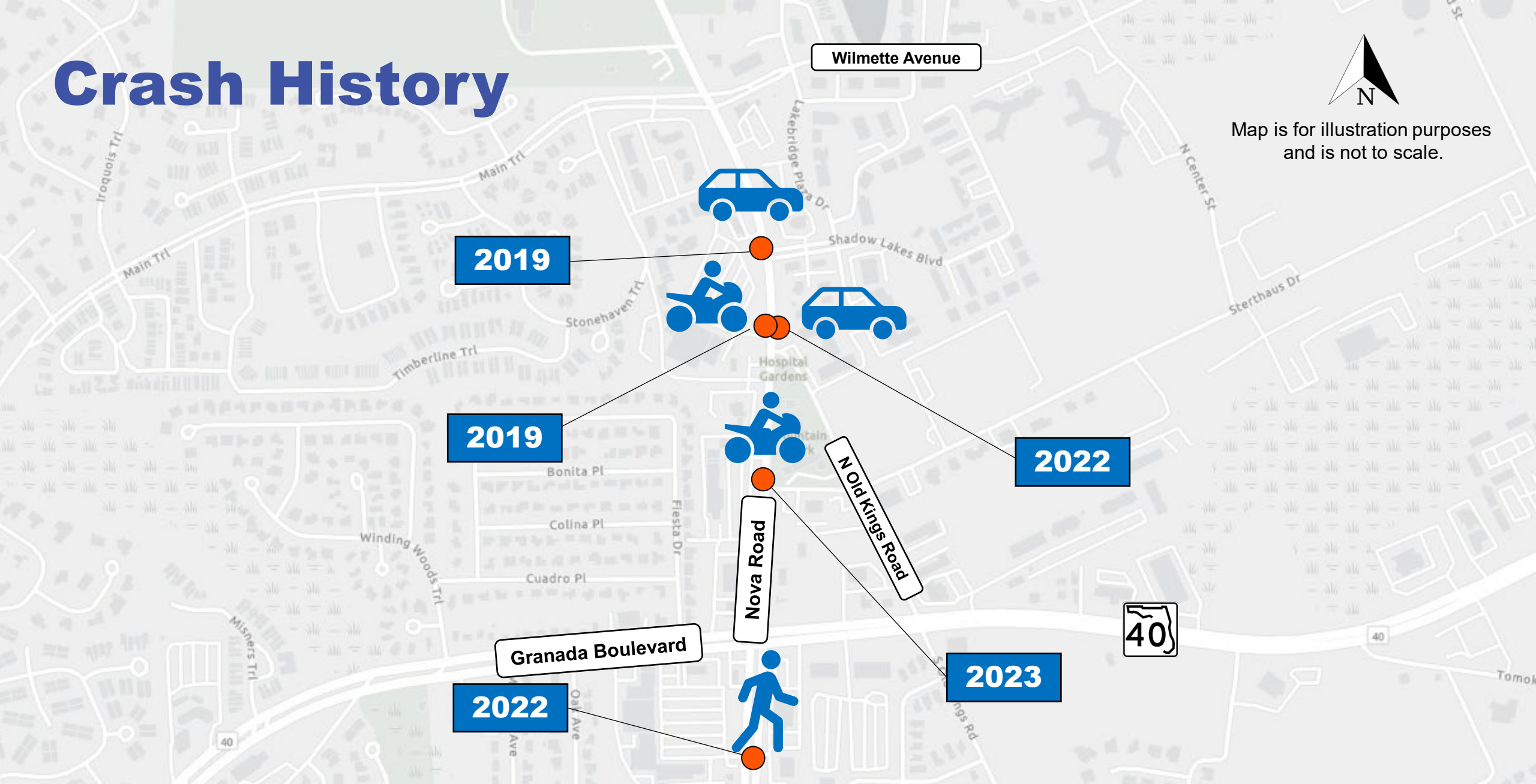
Obstructed sightlines at Nova/Granada



# Crash History



Map is for illustration purposes and is not to scale.



# Bicycle and Pedestrian Crashes



Map is for illustration purposes and is not to scale.

**Pedestrian Crash 2016**

**Pedestrian Crash 2017**

**Bicycle Crash 2020**

**Bicycle Crash 2020**

**Bicycle Crash 2020**

**Bicycle Crash 2017**

**Pedestrian Crash 2016**

**Bicycle Crash 2020**

**Bicycle Crash 2015**

**Bicycle Crash 2023**

**Pedestrian Crash 2022**

**Granada Boulevard**

**Wilmette Avenue**

**Nova Road**

**N Old Kings Road**



# Speeding Concerns



# Proposed Improvements



# Goals for Improvements

Address  
Safety  
Issues



Improve  
Pedestrian and Bicyclist  
Mobility



Implement  
Speed  
Management



# Lane Repurposing

- Provide opportunity to repurpose segments of FDOT roadways
- Repurpose lanes to improve safety by slowing traffic and creating safer environment for all roadway users
- Provide space within existing right of way for improved pedestrian and bicycle facilities and speed management measures such as landscaped medians

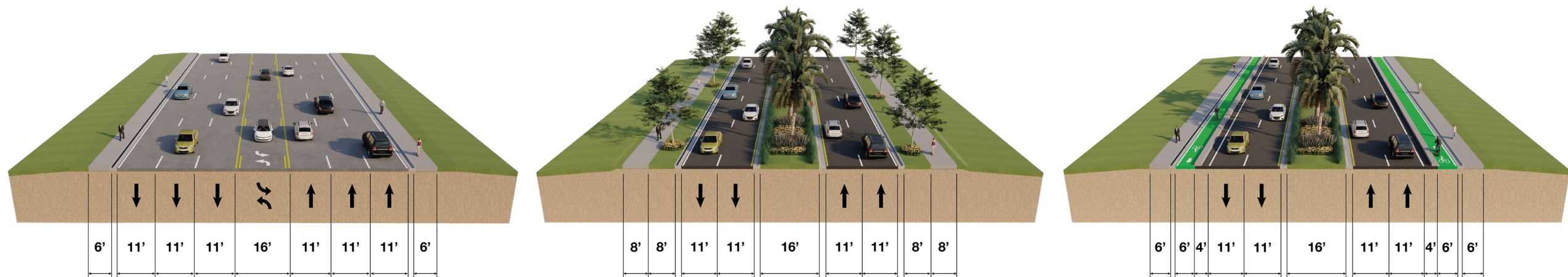


*Initial Condition of SR 810 in Deerfield Beach, Florida*



*Enhanced Condition of SR 810 in Deerfield Beach, Florida*

# Typical Sections

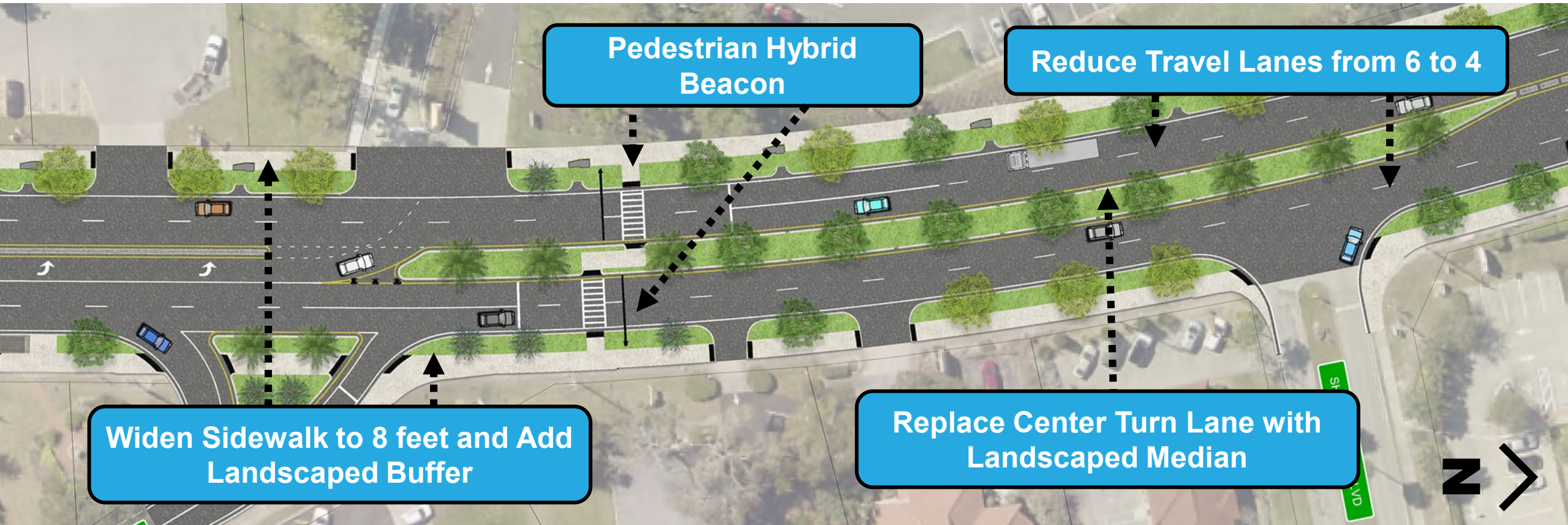


**Existing Conditions**

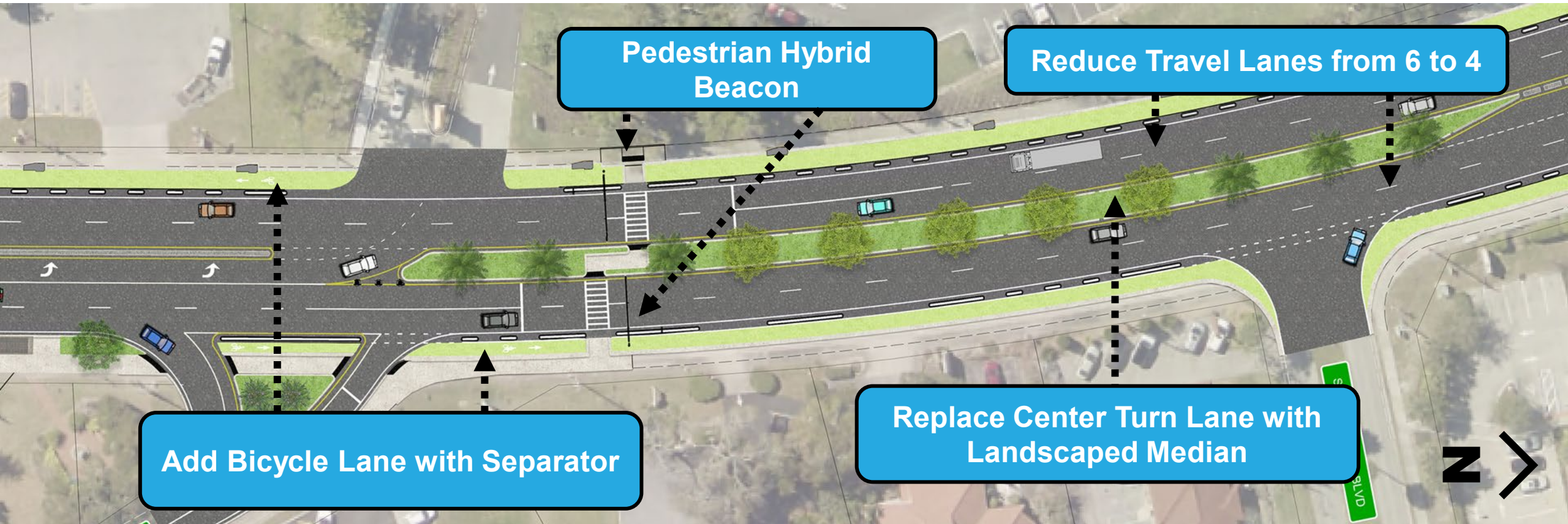
**Alternative 1**

**Alternative 2**

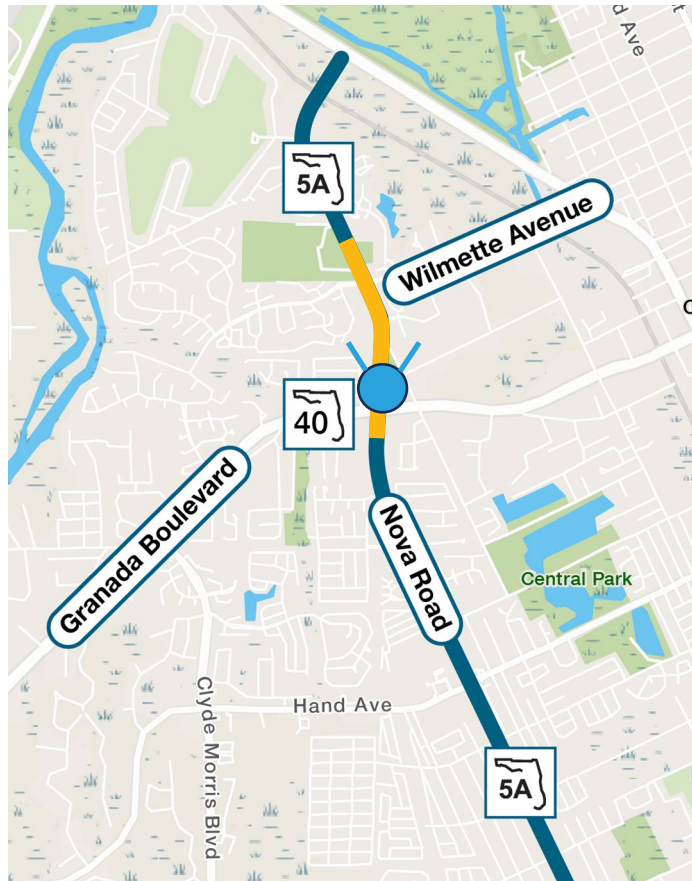
# Alternative 1



# Alternative 2



# Proposed Renderings



## Alternative #1

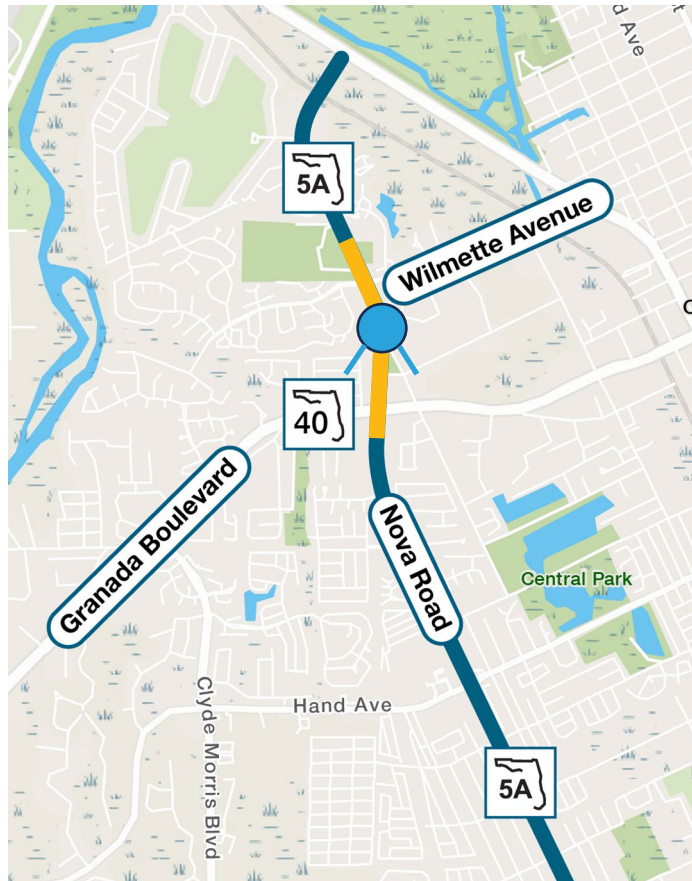


## Alternative #2

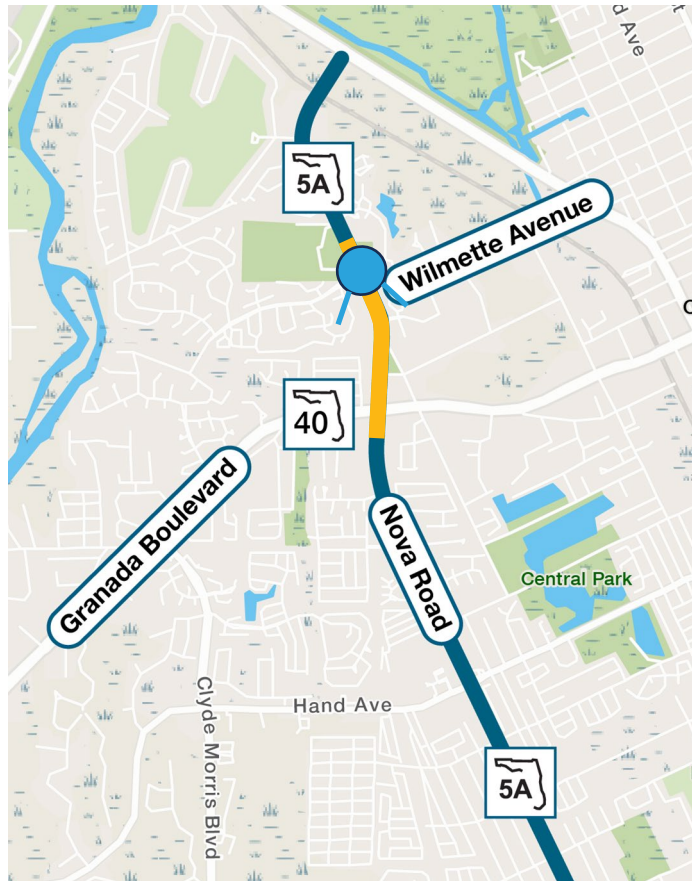




# Proposed Renderings



# Proposed Renderings




# Comparison of Alternatives



	Alternative #1	Alternative #2
Meets Project Goals	✓	✓
Lane Repurposing	✓	✓
Signalized Pedestrian Crossing	✓	✓
Landscaped Median	✓	✓
Improved Bicycle and Pedestrian Facilities	✓	✓
Wider Sidewalk with Landscape Buffer	✓	
Separated Bicycle Lane		✓

# LANDSCAPE PALETTE

TREES & PALMS



SHRUBS + GROUNDCOVERS




GRASSES



# SITE FURNISHINGS PALETTE



ILLUMINATION



HORIZONTAL FEATURES



PERIMETER PROTECTION



LANDSCAPE PLANTERS



# SITE FURNISHINGS PALETTE

RAIN GARDEN FILTRATION

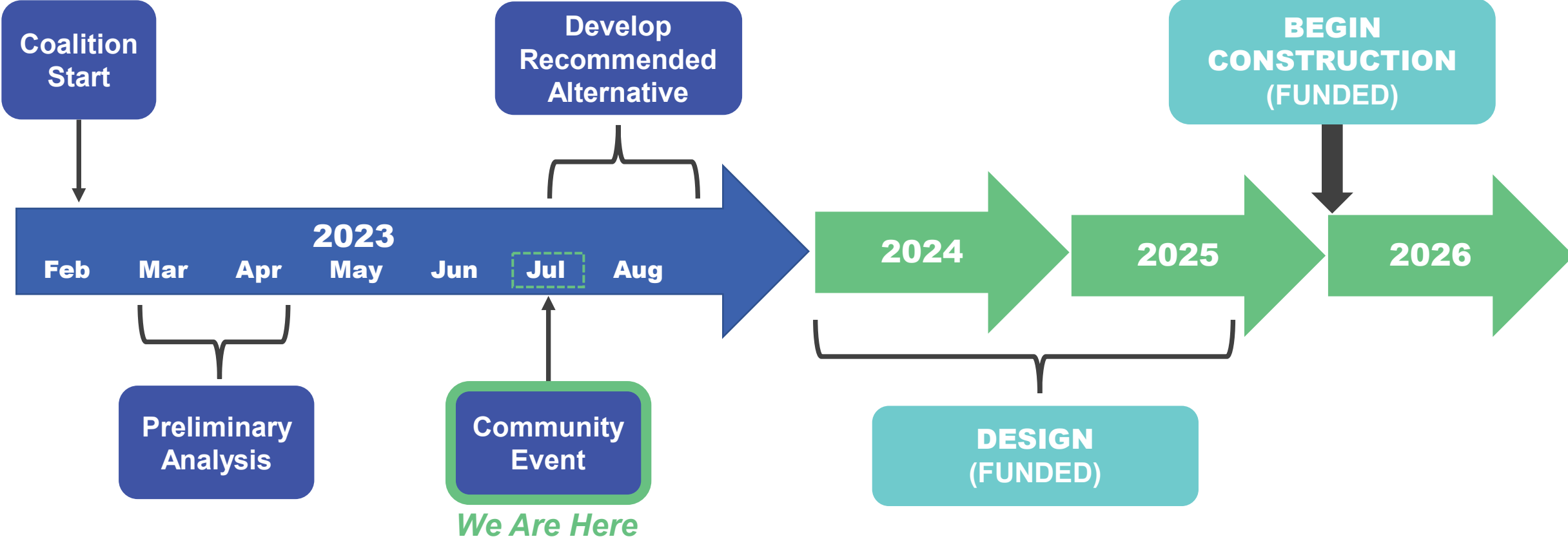


# HARDSCAPE PALETTE

PEDESTRIAN SAFETY



# Schedule Overview



All dates are subject to change

# Stay Connected



# Get Involved



**In Person**



**Virtually**



**Email or Mail**



**Telephone**

# Ways to Submit Comments

## In-person



- Submit a written comment form
- Written comments are part of the community event record

# Other Ways to Submit Comments

Contact the Project Manager, Erika Shellenberger



[erika.shellenberger@dot.state.fl.us](mailto:erika.shellenberger@dot.state.fl.us)



719 S. Woodland Blvd., MS 501  
DeLand, FL 32720-6834



386-943-5378

# Stay Informed

- Go to the project website on [www.cflroads.com](http://www.cflroads.com)
- Enter the project number (450644-1) in the search box at the top right and click “Go”



The screenshot shows the FDOT website header with navigation links: CFLRoads Home, Lane Closures, Construction Projects, Future Projects, and News. A search bar on the right contains the project number 450644-1, and a red arrow points to the 'Go' button. Below the header, the text reads 'Welcome to FDOT's District Five Projects Website'. The main content area features a large image of a paved path with a yellow arrow pointing forward and a black arrow pointing up. Below the image is a blue box with the text: 'Grab Your Running Shoes: Learn about upcoming trail plans and projects. Looking for the nearest trail to explore? Check here for SUN Trail funded construction projects – both completed and on the horizon! More...'. To the right of the image is a map titled 'District Five Service Area' showing counties: Flagler, Marion, Volusia, Sumter, Lake, Seminole, Orange, Osceola, and Brevard.

# Thank You for Participating

**Erika Shellenberger**

FDOT Project Manager

719 S. Woodland Blvd., MS 501

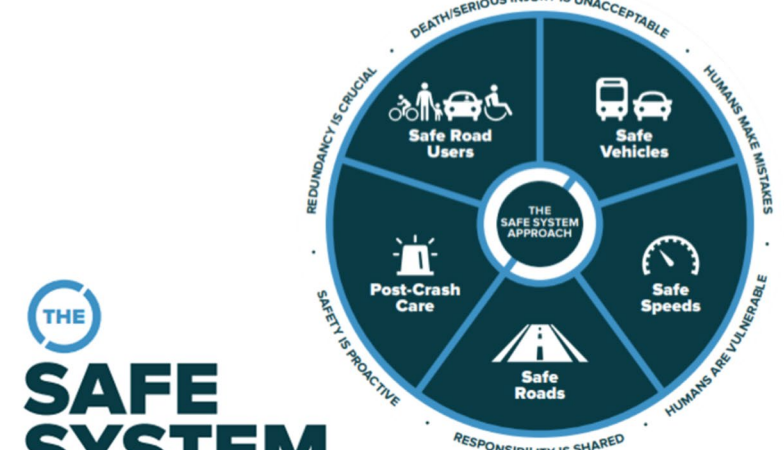
DeLand, FL 32720

Phone: 386-943-5378

Email: [erika.shellenberger@dot.state.fl.us](mailto:erika.shellenberger@dot.state.fl.us)

[www.cflroads.com/project/450644-1](http://www.cflroads.com/project/450644-1)

**SAFETY IS  
EVERYONE'S  
RESPONSIBILITY**



**THE  
SAFE  
SYSTEM**

**APPROACH**

Zero is our goal. A Safe System is how we will get there.



# Thank You for Participating

This concludes the presentation.

We invite you to view the event materials and exhibits and talk to the project team.

This presentation will begin again in a few minutes.