



Welcome

S.R. 426 Coalition


From west of S. Park Avenue to
east of N. Lakemont Avenue

Financial Project Identification (FPID) No.: 451282-1

Community Event #2

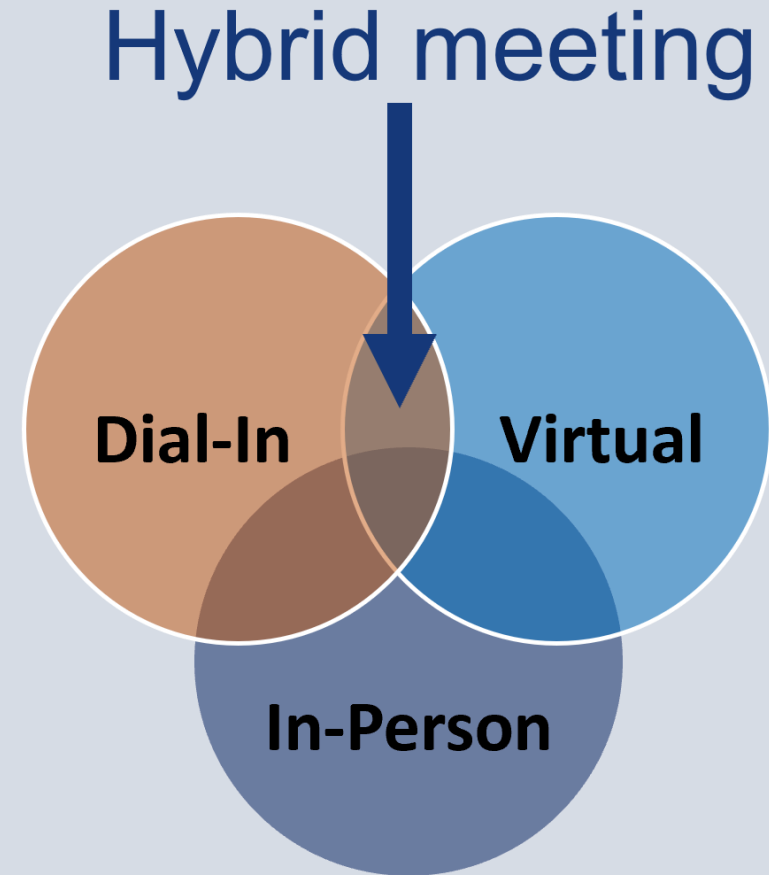
October 4, 2023

INTRODUCTION

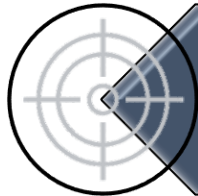




Jesse Blouin, AICP
FDOT Project Manager
719 S. Woodland Blvd., MS 501
DeLand, FL 32720
Jesse.Blouin@dot.state.fl.us
386-943-5167

- This event is being conducted in a hybrid format
- Dial-in attendees not using the GoToWebinar app are “listen-only”
- A copy of the presentation can be found on the project website at: CFLRoads.com/project/451282-1
- www.cflroads.com/project/451282-1





-  **Review Community Input**
-  **Present Preferred Alternative**
-  **Obtain your Feedback**

Title VI Compliance




Public participation is solicited without regard to race, color, national origin, age, sex, religion, disability, or family status. Persons wishing to express concerns relative to FDOT compliance with Title VI may do so by contacting:

All inquiries or concerns will be handled according to FDOT procedure and in a prompt and courteous manner.

Melissa McKinney
District Five Title VI Coordinator
719 S. Woodland Blvd., MS 501
DeLand, FL 32720-6834
386-943-5077
Melissa.McKinney@dot.state.fl.us


Stefan Kulakowski, FCCM, CPM
State Title VI Coordinator
Equal Opportunity Office
605 Suwannee St., MS 65
Tallahassee, FL 32399-0450
850-414-4764
Stefan.Kulakowski@dot.state.fl.us



Florida Administrative Register



Department/project webpage



Newspaper



Email notification



Hand deliver



Social media

What is a Coalition?



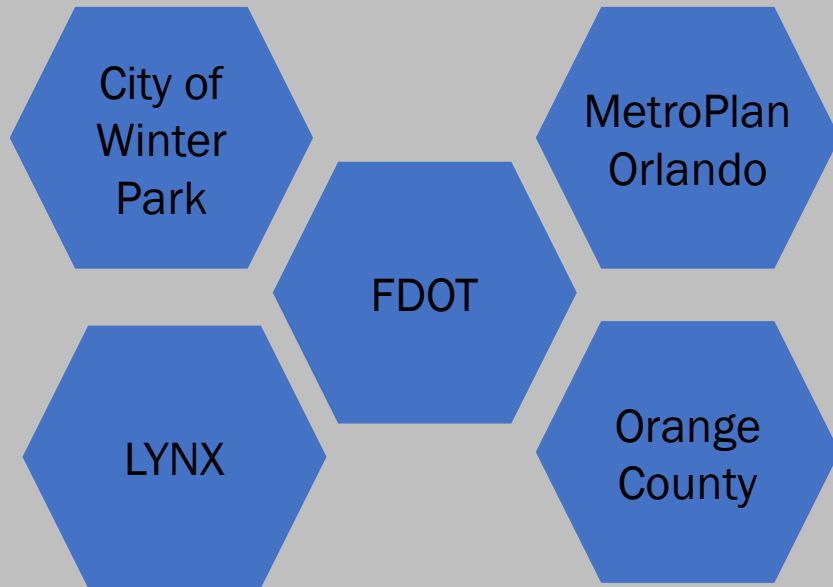
Potential Improvements Incorporated
into a Roadway Maintenance Project

Focused
on
Community Engagement

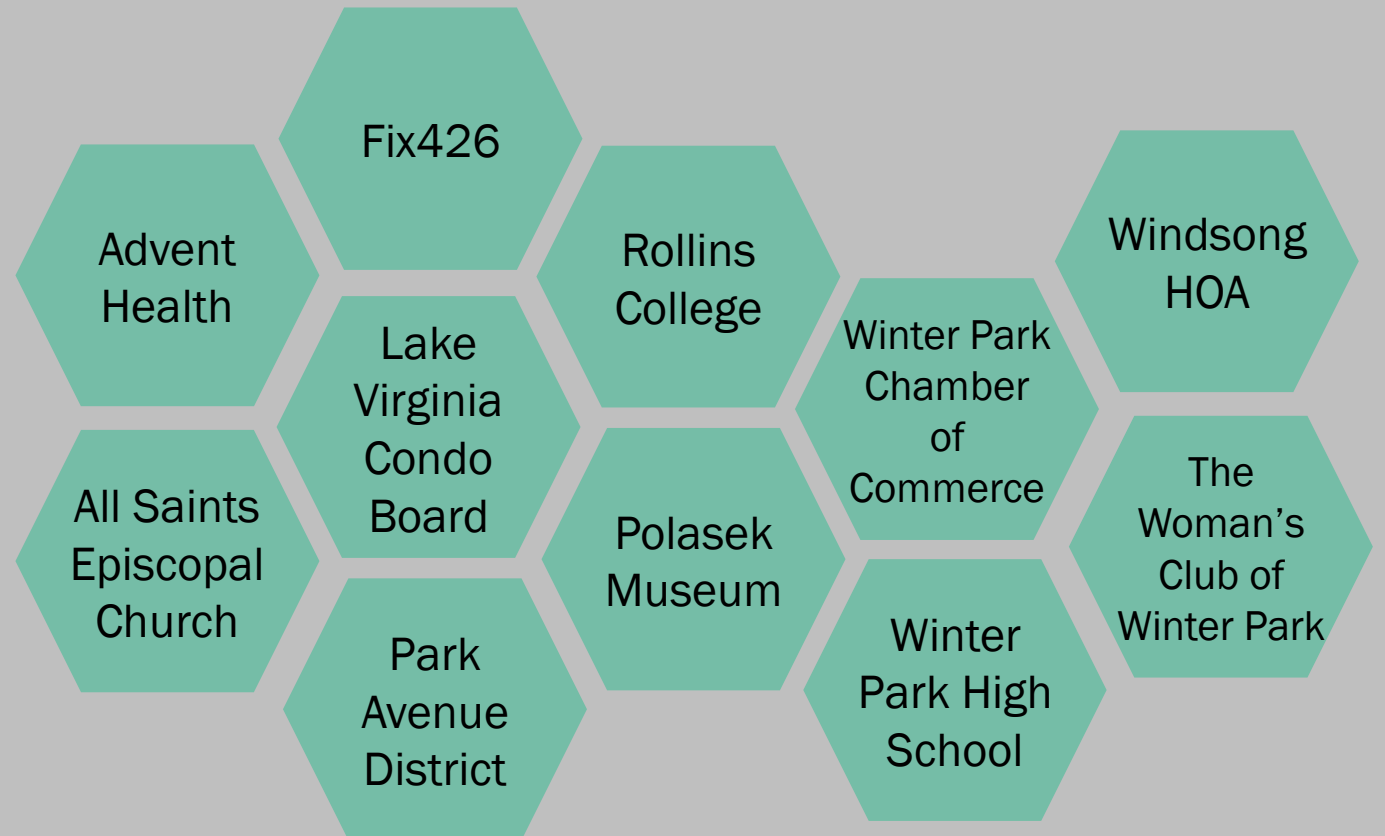
Implementation of
Safety Improvements

Design and Construction
Phases are
Already Funded for This Coalition

Government Partners



Community Partners



Study Corridor



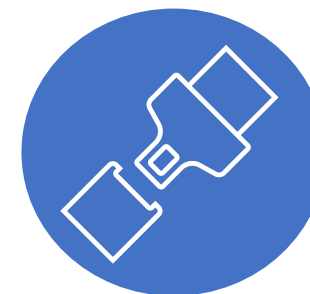
S.R. 426 from west of S. Park Avenue to east of N. Lakemont Avenue



Study Purpose and Need



- The S.R. 426 Coalition is evaluating a variety of factors including safety, pedestrian and bicyclist mobility, speed management, and traffic operations.
- The goal of this maintenance project is to rehabilitate the pavement while incorporating improvements within the existing right of way that will increase safe travel along the corridor for all users.



Safety



Speed Management

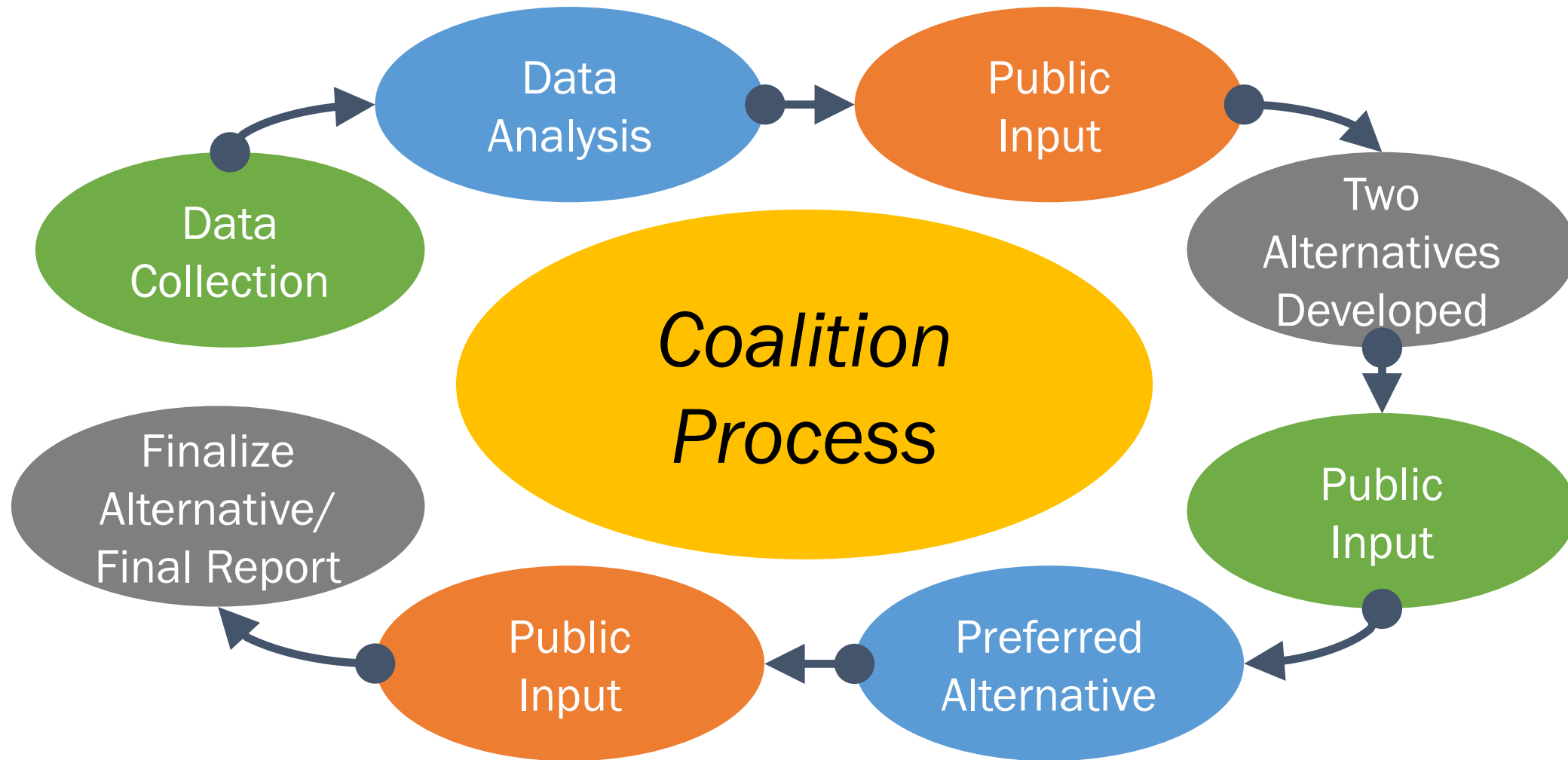


Pedestrian &
Bicyclist Mobility

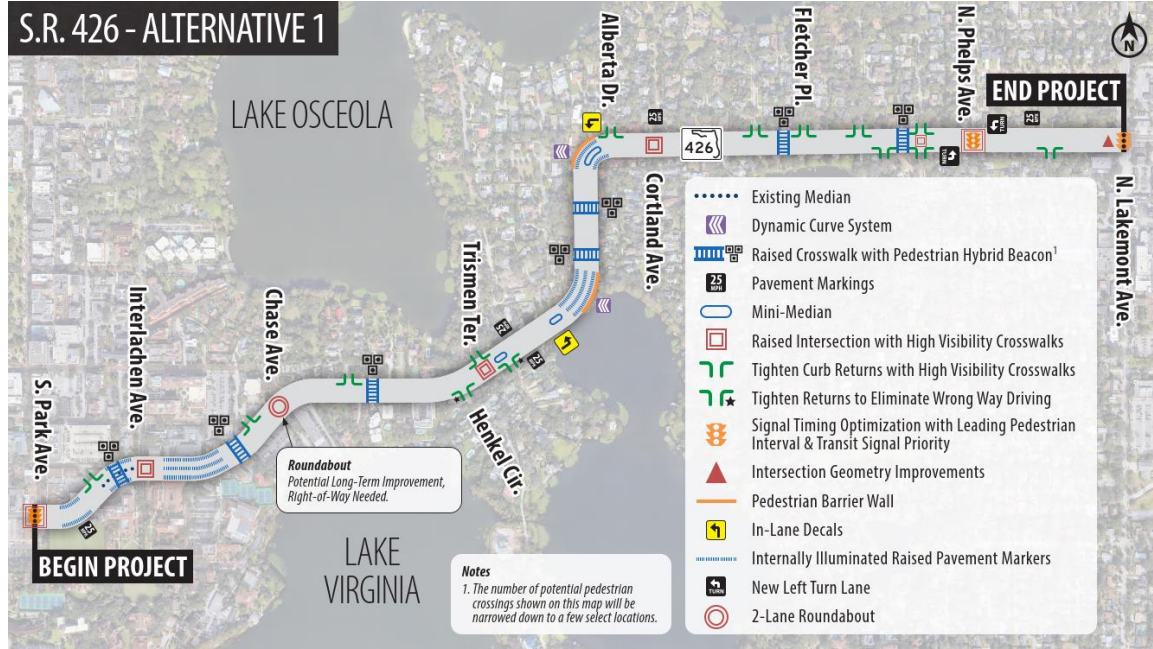


Traffic Operations

Coalition Process



Community Input Received



We Heard Support For:




1. Barrier Wall to Separate Pedestrians/Bicyclists from Vehicles
2. Dynamic Curve System

3. Brick-look (stamped or brick)
4. Raised Intersections

5. Medians
6. Raised Crosswalks with Pedestrian Hybrid Beacon Signals
7. Landscaping


We Heard Support For:



1. Signal Backplates



2. Speed Radar Signs



3. Upgraded Lighting
4. Lighting in Curves

Site Specific Comments



Improve pedestrian crossing at Interlachen Avenue

Do not remove slip lane at Chase Avenue

Remove/relocate speed limit sign at Henkel Circle as it impedes visibility

Pull back median at Trismen Terrace to allow staging for vehicles

Remove median proposed through Brewer's Curve

Add "Stop for Pedestrian" sign at N. Lakemont Avenue



Expand
Corridor-wide
Signal
Coordination



Traffic Count
Collection
September
2023

Preferred Alternative



Before & After: Chase/Ollie Avenue



Eastbound at Chase Avenue
EXISTING



Eastbound at Chase Avenue
PROPOSED

Before & After: Osceola Court



Eastbound at Osceola Court
EXISTING



Eastbound at Osceola Court
PROPOSED

Before & After: Trismen Terrace



Eastbound at Trismen Terrace
EXISTING

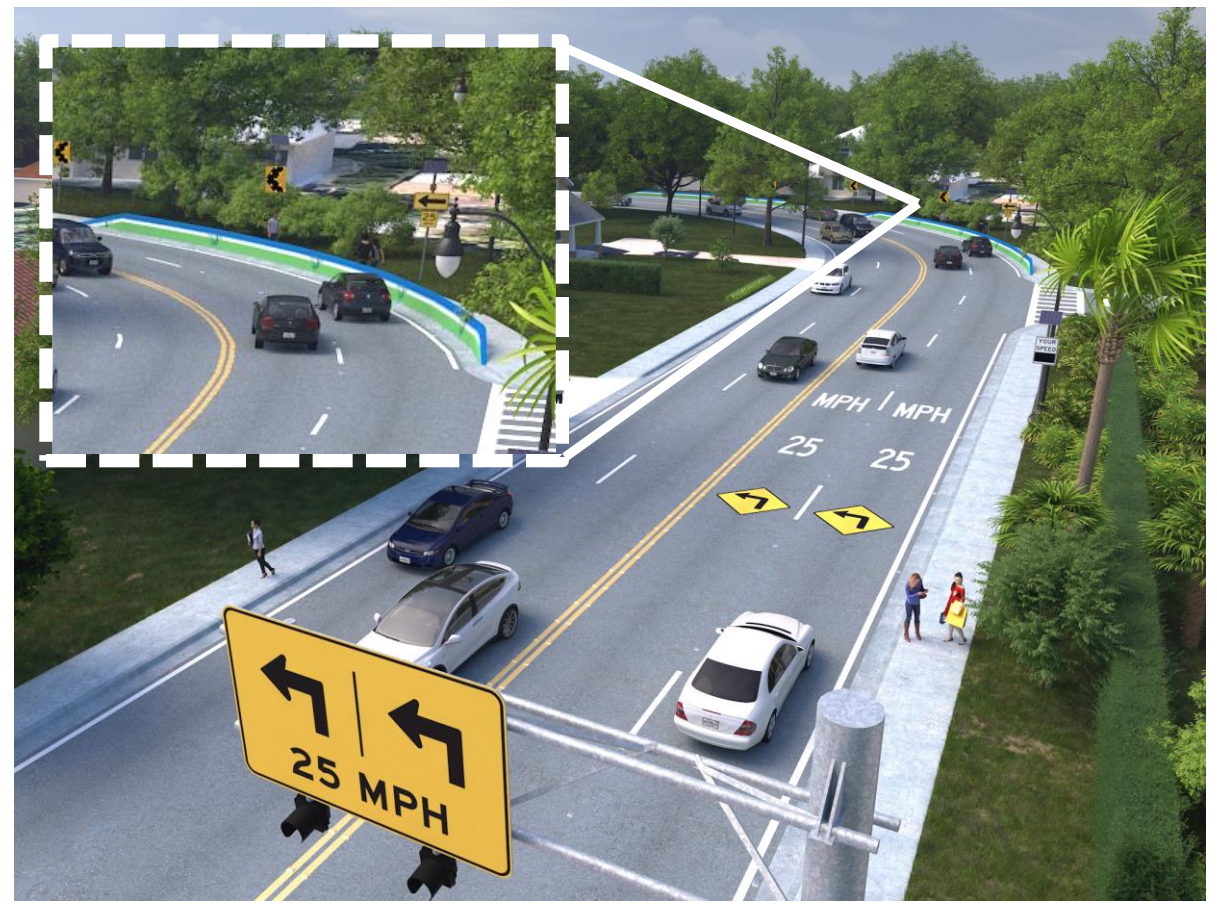


Eastbound at Trismen Terrace
PROPOSED

Before & After: Brewer's Curve



Westbound at Brewer's Curve
EXISTING



Westbound at Brewer's Curve
PROPOSED

Before & After: N. Phelps Avenue



Eastbound at N. Phelps Avenue
EXISTING



Eastbound at N. Phelps Avenue
PROPOSED

Next Steps in the Project Schedule



FY = Fiscal Year, July 1 to June 30;
All dates are subject to change.*

Get Involved



In Person



Virtually



Email or Mail



Telephone

In-person



- Submit a written comment form
- Written comments are part of the public record

Other Ways to Submit Comments



Contact the Project Manager, Jesse Blouin



Jesse.Blouin@dot.state.fl.us



719 S. Woodland Blvd., MS 501
DeLand, FL 32720




386-943-5167

Stay Informed

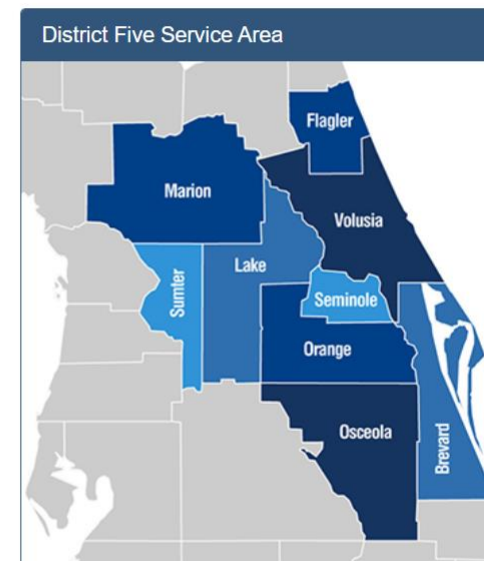


CFLRoads Home Lane Closures ▾ Construction Projects ▾ Future Projects ▾ Search CFLRoads... **Go**

Welcome to FDOT's District Five Projects Website



Grab Your Running Shoes: Learn about upcoming trail plans and projects
Looking for the nearest trail to explore? Check here for SUN Trail funded construction projects – both completed and on the horizon! [More...](#)



Other Service Areas	
Southwest Florida	South Florida
Northeast Florida	West Central Florida
Northwest Florida	Turnpike
Southeast Florida	

- Go to the project website on www.cflroads.com
- Enter the project number (451282-1) in the search box at the top right and click “go”

Thank You for Participating



**SAFETY IS
EVERYONE'S
RESPONSIBILITY**



**THE
SAFE
SYSTEM**

APPROACH

Zero is our goal. A Safe System is how we will get there.



Jesse Blouin, AICP
FDOT Project Manager
719 S. Woodland Blvd., MS 501
DeLand, FL 32720
386-943-5167
Jesse.Blouin@dot.state.fl.us

Please submit questions or comments by October 14, 2023

Thank You for Participating



This concludes the presentation.

We now invite you to view the event materials and exhibits and talk to the project team members.

The presentation will begin again in a few moments....