




Welcome Conway Road (S.R. 15) Improvements from Devonshire Lane to Lake Underhill Road

Financial Project Identification (FPID) No.: 447090-1




AGENDA

- Opening remarks
- Project overview presentation
- Questions & answers
- Exhibit review



COMMUNITY COLLABORATION



- Close collaboration with Conway Road Project Neighborhood Working Group (NWG) and the City of Orlando
- Year-long process to address many issues and concerns, including several on-site meetings with the NWG on Conway Road.
- The new design incorporates community feedback to the fullest extent possible.
- Some compromise is necessary to ensure the most optimal outcome for all stakeholders.
- The design being presented today is a direct result of community participation and collaboration.



ABOUT THIS MEETING



www.CFLRoads.com/project/447090-1



TITLE VI COMPLIANCE

Public participation is solicited without regard to race, color, national origin, age, sex, religion, disability, or family status. Persons wishing to express concerns relative to FDOT compliance with Title VI may do so by contacting:

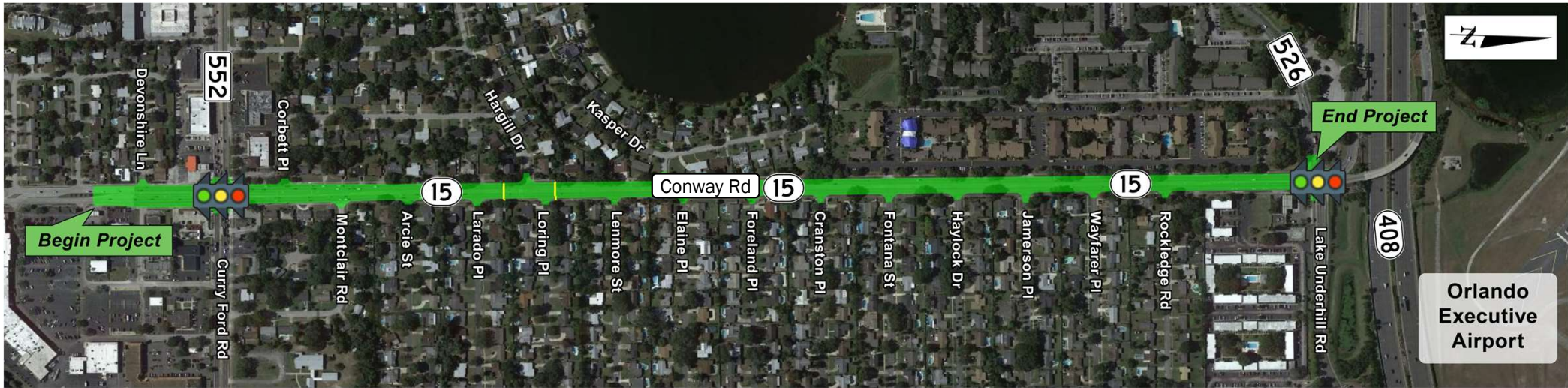
Melissa McKinney
District Five Title VI Coordinator
719 S. Woodland Blvd., MS 501
DeLand, FL 32720
386-943-5077
Melissa.McKinney@dot.state.fl.us

Stefan Kulakowski
State Title VI Coordinator
605 Suwannee St., MS 65
Tallahassee, FL 32399-0450
850-414-4742
Stefan.Kulakowski@dot.state.fl.us

All inquiries will be handled in a prompt and courteous manner.



PROJECT LIMITS



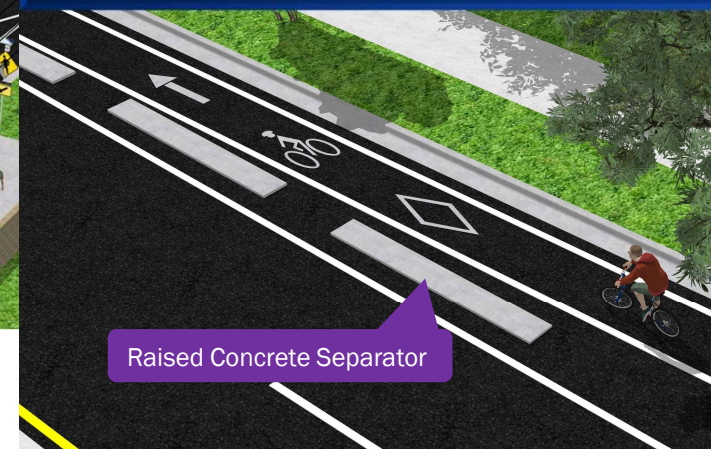
PROJECT OVERVIEW

- Repave Conway Road (State Road (S.R.) 15)
- Provide bike lanes
- Provide pedestrian crossings
- Introduce dedicated left turn lanes at specified locations along the corridor

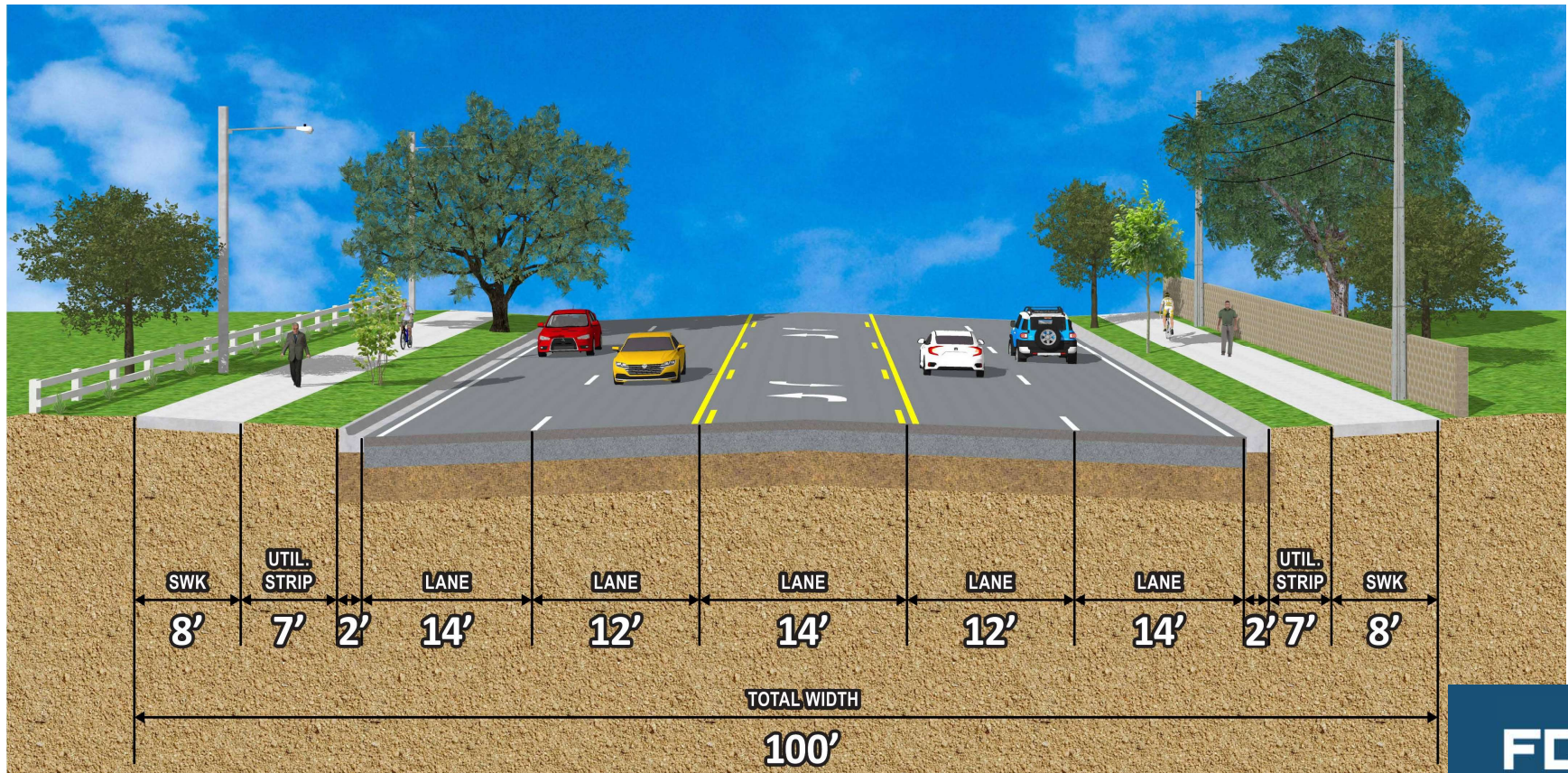
CROSSWALK WITH MEDIAN REFUGE



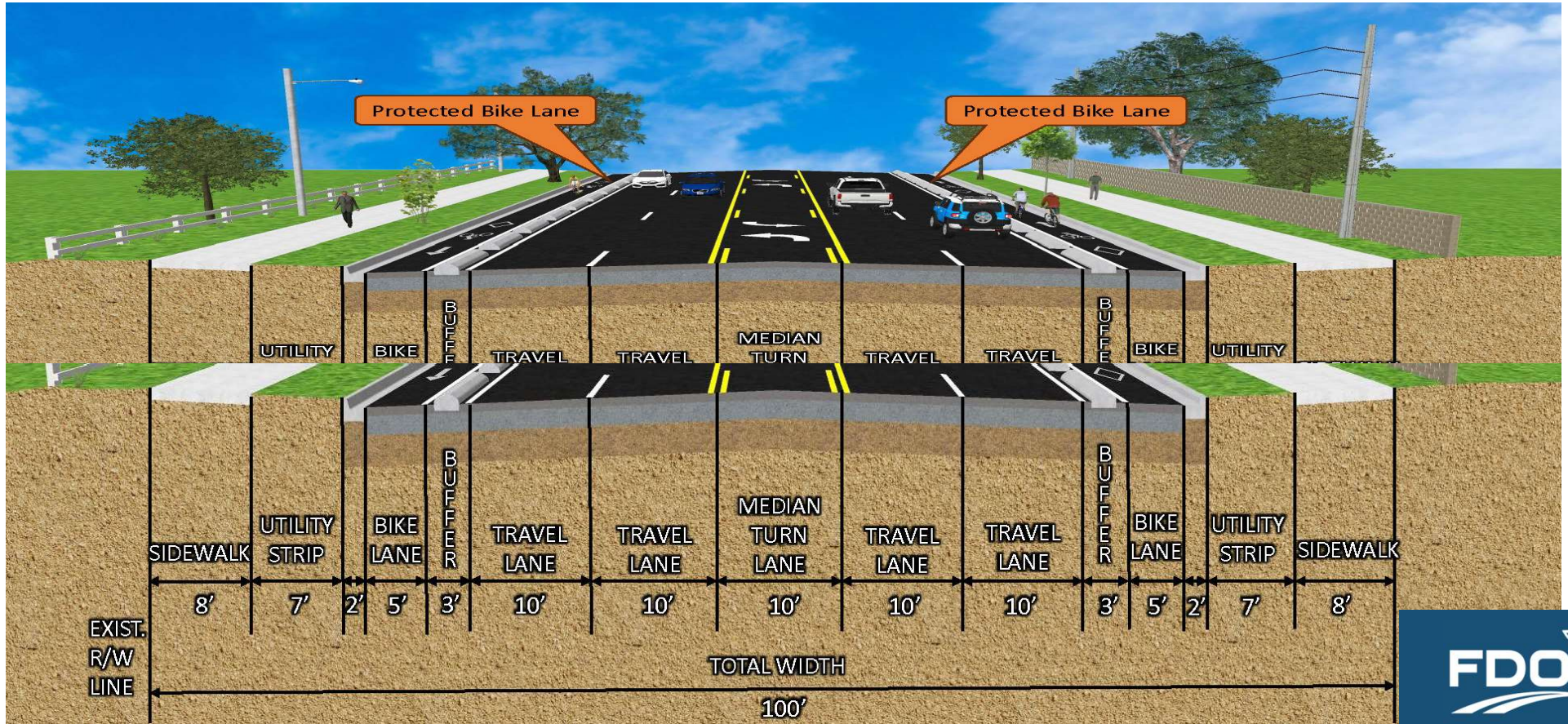
PROTECTED BIKE LANES



EXISTING TYPICAL SECTION

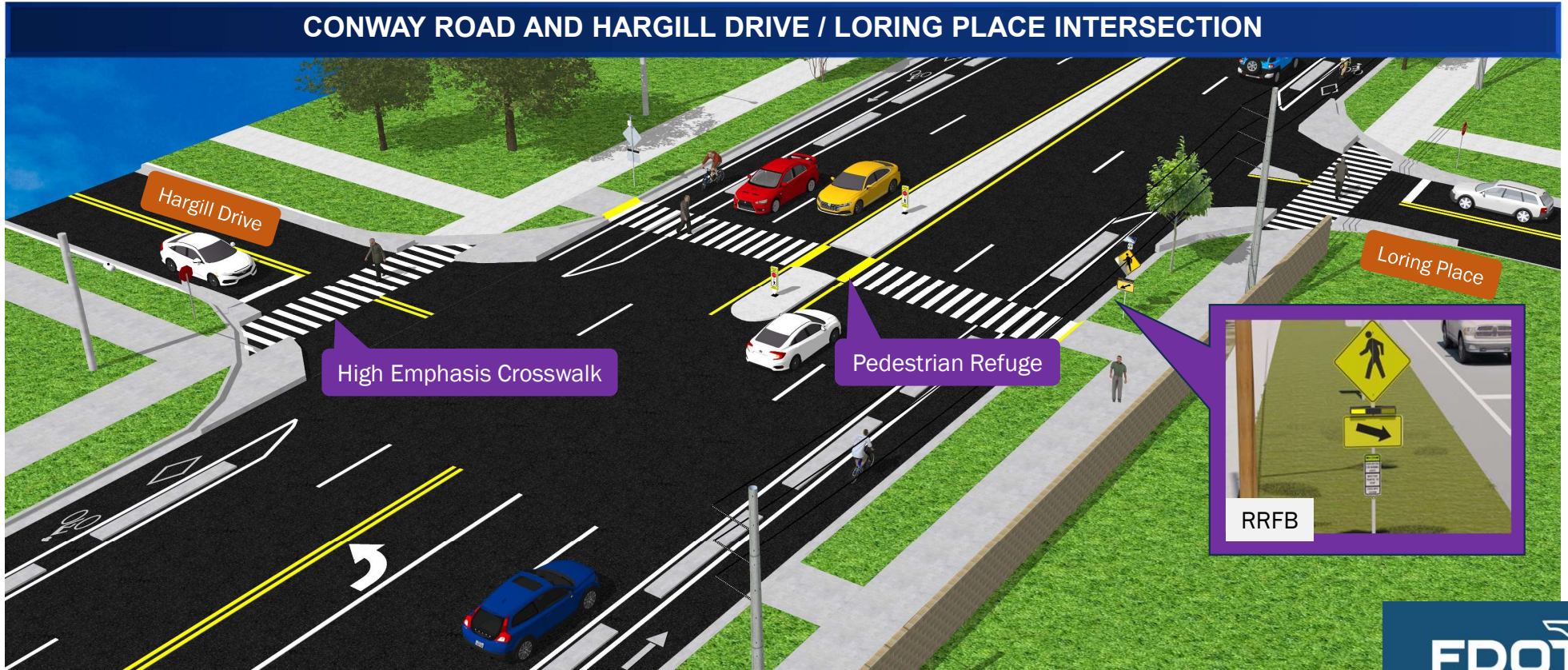


PROPOSED TYPICAL SECTION



PROPOSED CROSSING IMPROVEMENTS

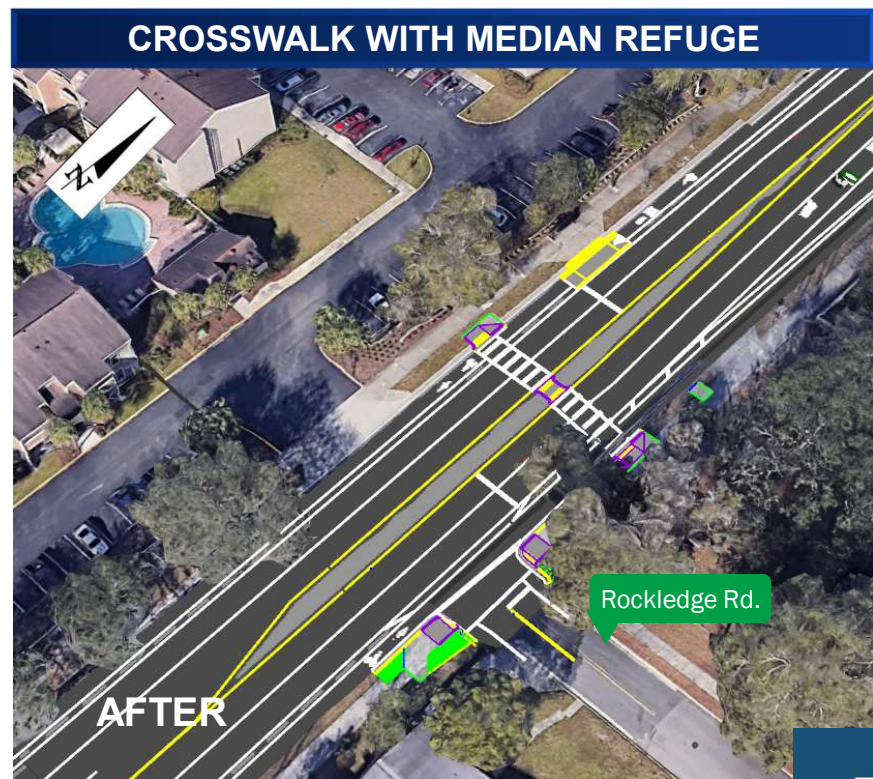
CONWAY ROAD AND HARGILL DRIVE / LORING PLACE INTERSECTION



PROPOSED IMPROVEMENTS



Conway Road & Rockledge Road Intersection



Conway Road & Rockledge Road Intersection

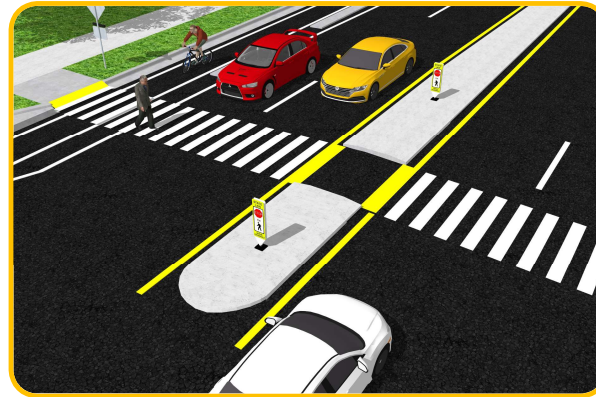


PEDESTRIAN AND BICYCLE SAFETY

CURB EXTENSIONS



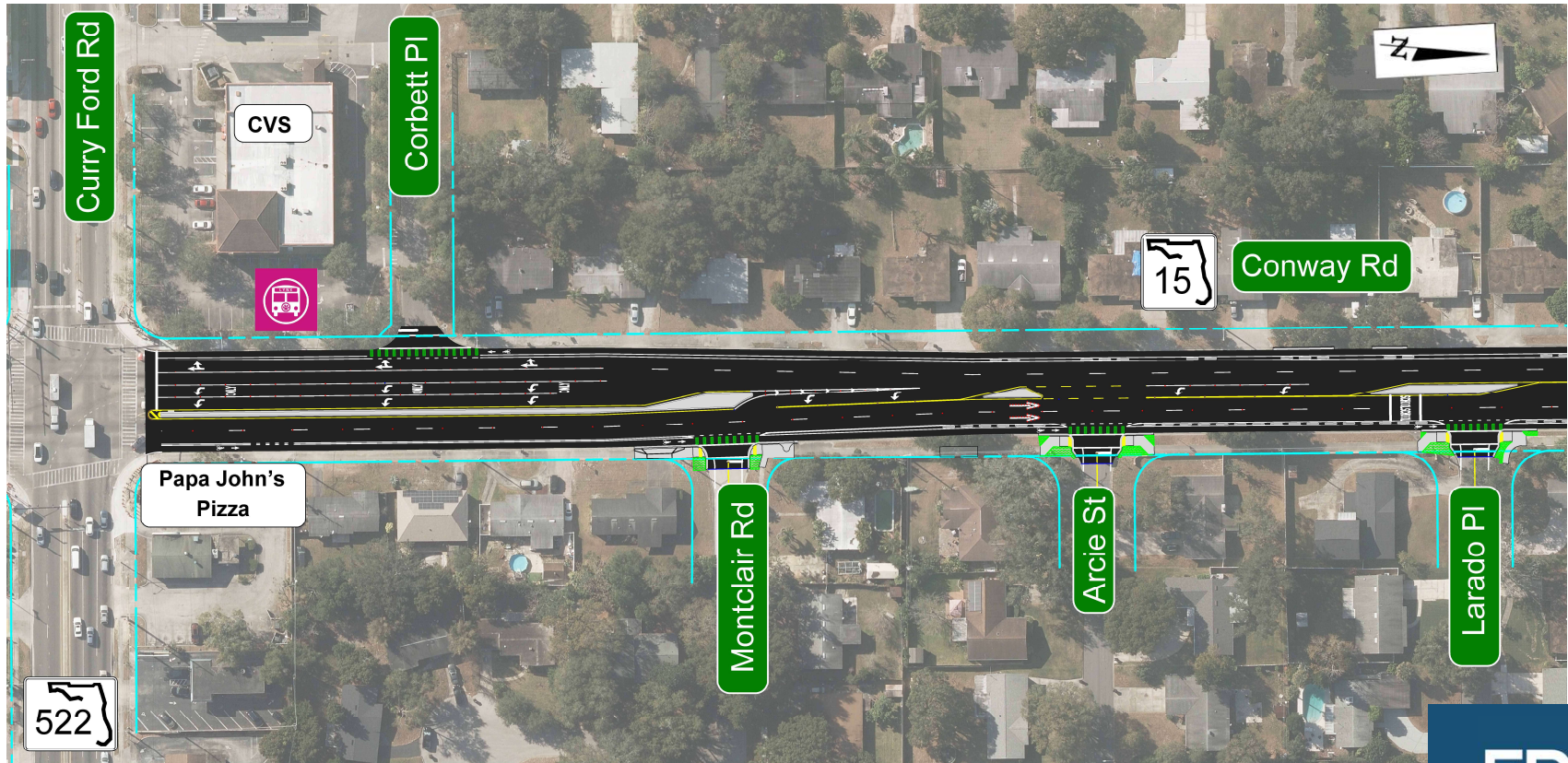
MEDIAN REFUGE



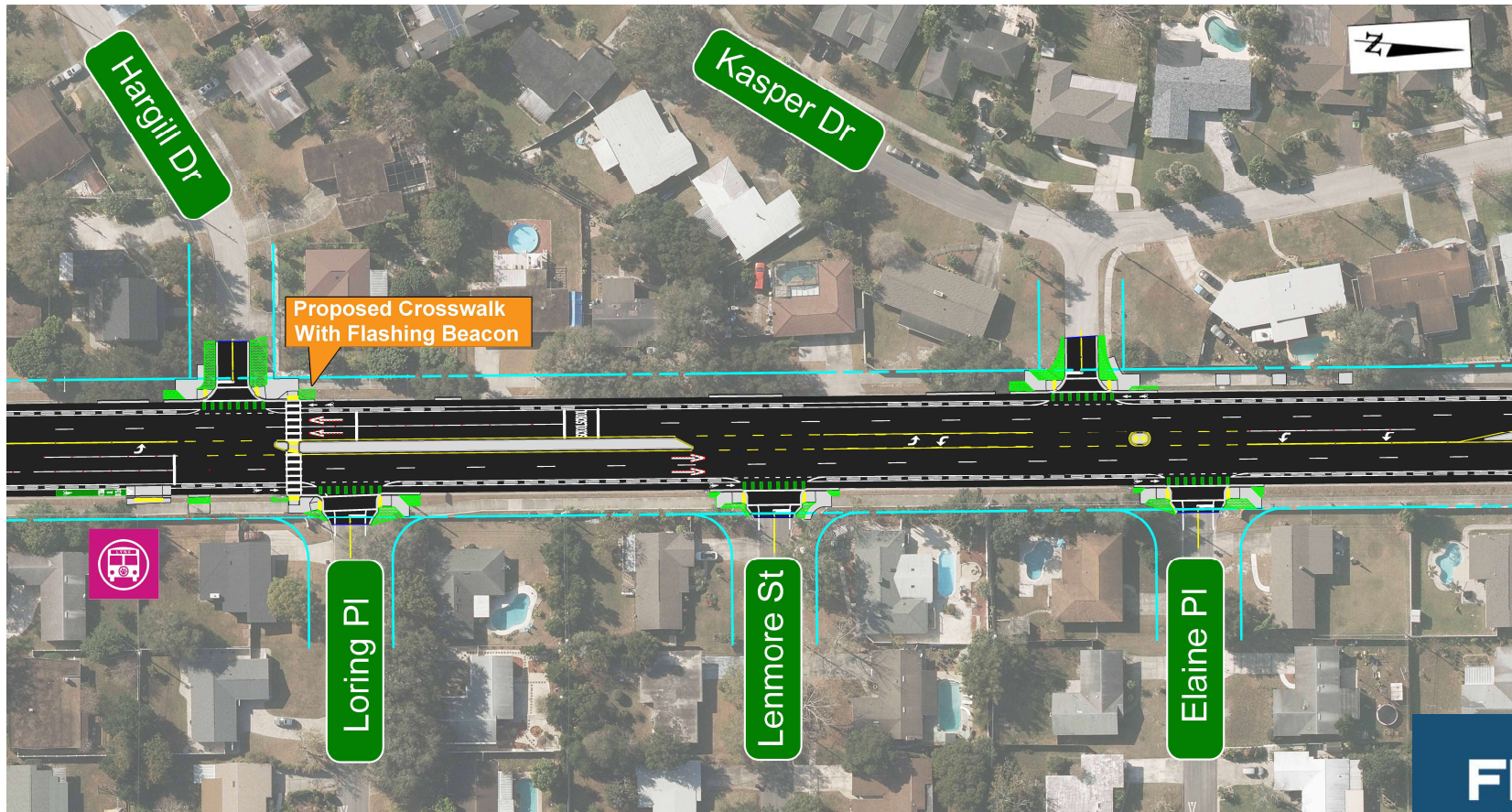
PROTECTED BIKE LANES



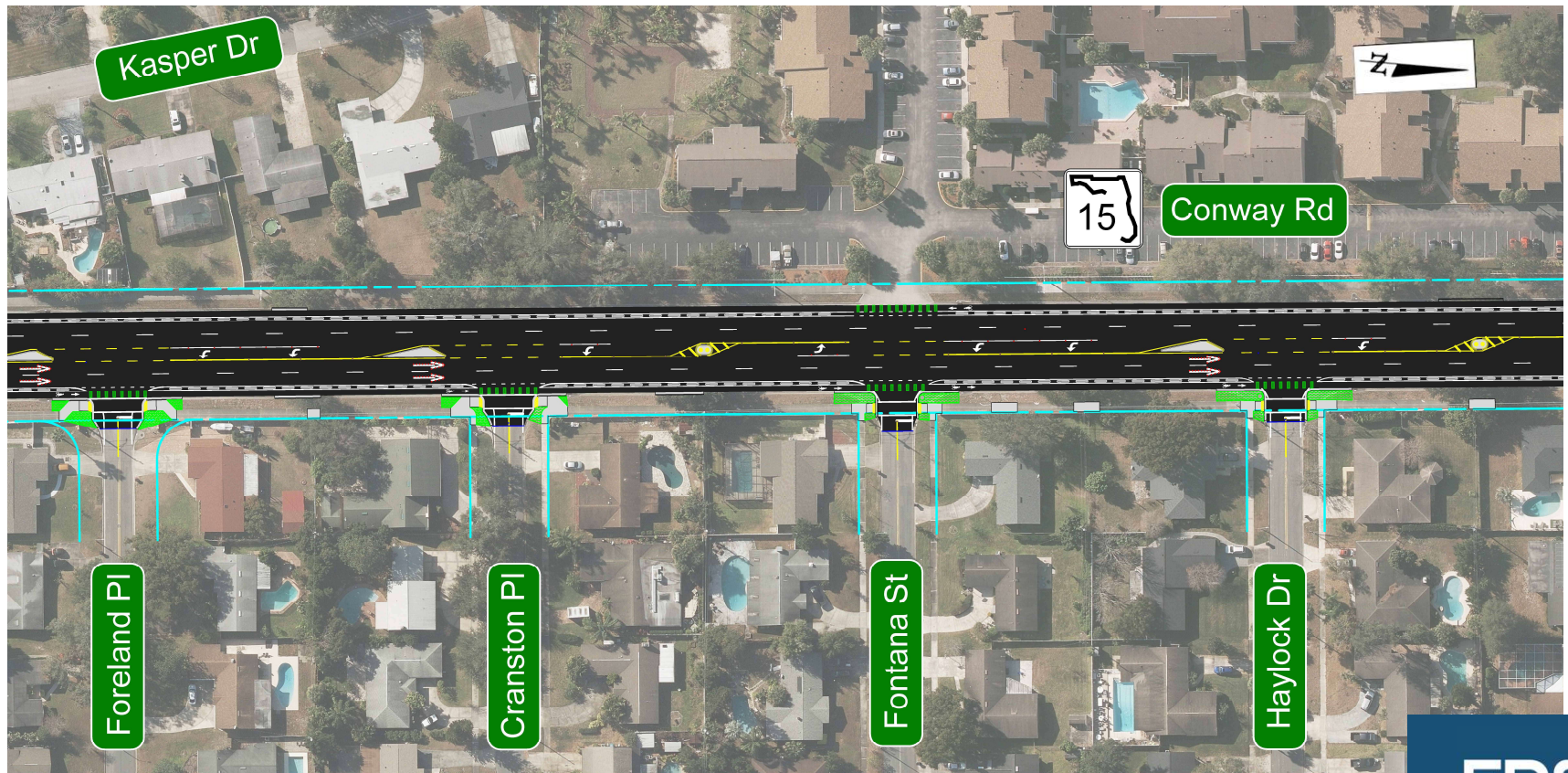
Access Management Modifications



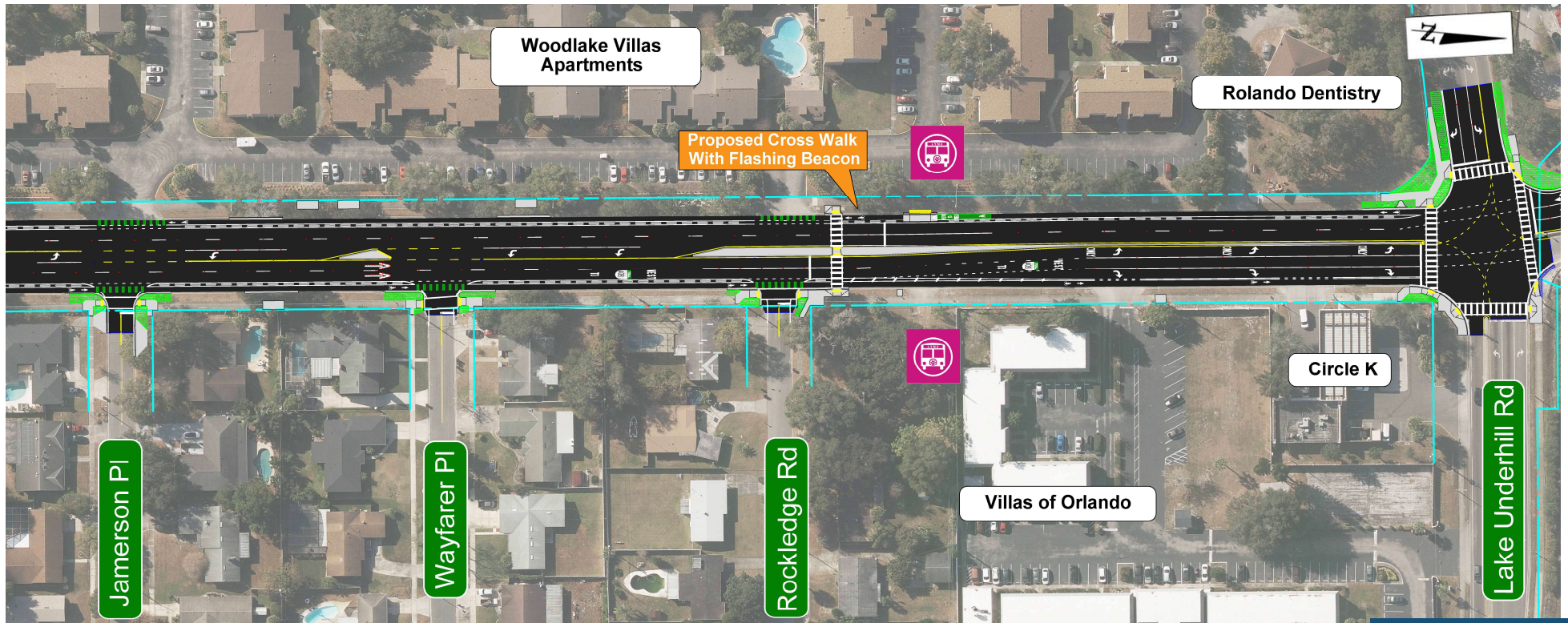
Access Management Modifications



Access Management Modifications




Access Management Modifications



Conway Road at Lake Underhill Road

Northbound lane configuration at Lake Underhill Road



Before Public Information Open House



After Public Information Open House

FLORIDA DEPARTMENT OF TRANSPORTATION
SUMMARY OF VEHICLE MOVEMENTS

SECTION 75080000 CITY Orlando COUNTY Orange
STATE ROUTE State Road 15 INTERSECTING ROUTE Conway Road
OBSERVER TEDG DATE 10/26/2021 MILEPOST 16.763
WEATHER Sunny ROAD CONDITION Good
REMARKS

FORM COMPLETED BY WJH DATE 12/23/21

TIME	NORTHBOUND					SOUTHBOUND					TOTAL					EASTBOUND					WESTBOUND					TOTAL				
BEGIN/END	L	T	R	U	TOT	L	T	R	U	TOT	NIS	L	T	R	U	TOT	L	T	R	U	TOT	L	T	R	U	TOT	EW			
7:30-8:30	514	196	248	3	1368	74	240	22	3	889	1088	21	163	213	0	887	193	410	114	0	717	1114								
8:30-9:30	417	483	190	0	1070	41	281	26	0	848	1418	12	188	223	0	423	203	273	60	0	536	869								
9:30-10:30	281	364	190	0	835	19	248	22	0	889	1114	14	156	236	0	406	189	172	38	0	399	804								
12:30-1:30	282	383	179	0	814	44	287	37	3	871	1185	16	176	343	0	636	192	196	42	0	430	866								
1:30-2:30	278	441	197	1	817	43	284	27	2	888	1283	16	222	347	0	686	205	232	77	3	617	1102								
4:30-5:30	289	347	246	0	882	102	448	44	2	898	1478	10	292	477	0	779	217	197	49	0	463	1242								
6:00-6:30	321	386	261	1	948	88	484	37	0	899	1667	13	384	526	0	923	229	217	40	0	486	1409								
6:30-7:30	283	317	211	3	814	43	403	31	1	888	1812	18	264	414	0	896	211	166	44	3	424	1120								
TOTAL	2866	3244	1712	8	7829	474	2886	248	11	5418	11046	120	1846	2778	0	4743	1808	1883	486	8	3872	8716								

Traffic Data (7am to 7pm)
Left = 2,900 veh
Thru = 3,200 veh
Right = 1700 veh

PROJECT SCHEDULE AND COST

ESTIMATED SCHEDULE:

- Design - To be completed spring 2024
- Construction - To begin summer 2024

ESTIMATED COSTS:

- Design - \$ 1.3 million
- Construction - \$ 3.0 million





GET INVOLVED



In Person



Virtually



Email or Mail




Telephone

IN PERSON



Speak with project team members

Submit a written comment for the meeting record



ONLINE



CONTACT THE PROJECT MANAGER



Todd.Alexander@dot.state.fl.us



719 S. Woodland Blvd., MS 542
DeLand, FL 32720



386-943-5558



FDOT

CFLRoads Home Lane Closures Construction Projects Future Projects News Resources 447090-1 Go

Welcome to FDOT's District Five Projects Website

Type the project number here

Click "Go"

Service Area

Roundabouts 101: Learn about the benefits and proper use of roundabouts
Did you know that there are approximately 20 roundabouts operating on the state highway system and over 300 roundabouts on local roads throughout Florida? Here is some helpful information about how roundabouts promote both safety and better traffic flow. [More...](#)

www.CFLRoads.com



VISION:
**A FATALITY-FREE
ROADWAY SYSTEM**

TARGET
ZERO
FATALITIES & SERIOUS INJURIES

FDOT

THANK YOU FOR PARTICIPATING

Please submit any questions or comment by March 2, 2024