




# 25<sup>th</sup> Street (S.R. 46) Safety Improvements

The meeting presentation  
will begin shortly

Financial Project Identification (FPID) Number: 445316-1



# Welcome

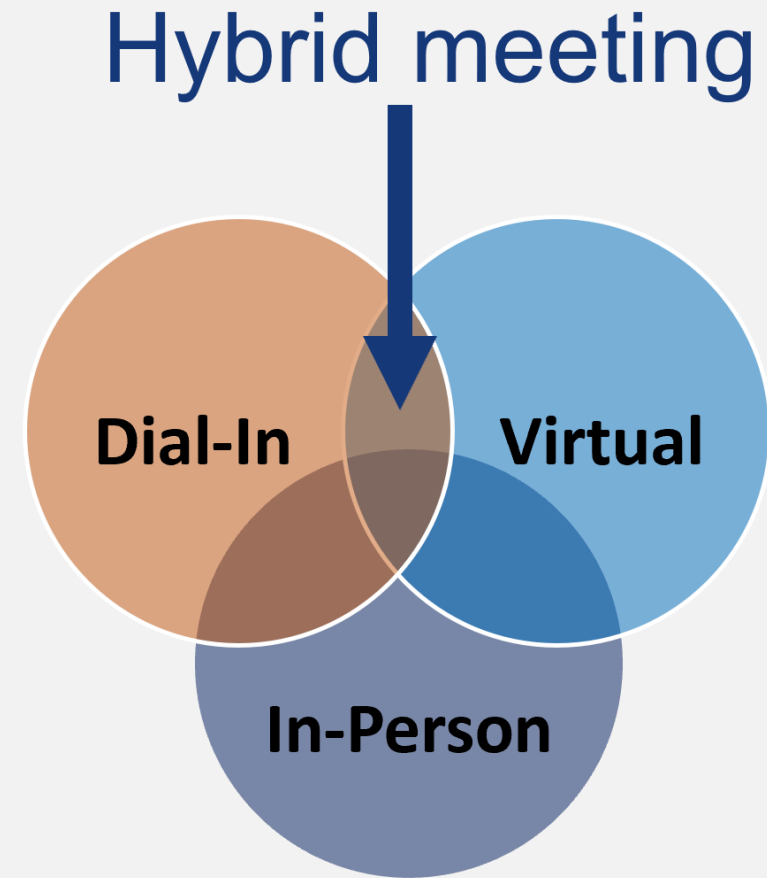
Sam Jumber  
FDOT Project Manager  
719 S. Woodland Blvd., MS 542  
DeLand, FL 32720

[Samuel.Jumber@dot.state.fl.us](mailto:Samuel.Jumber@dot.state.fl.us)

386-943-5244

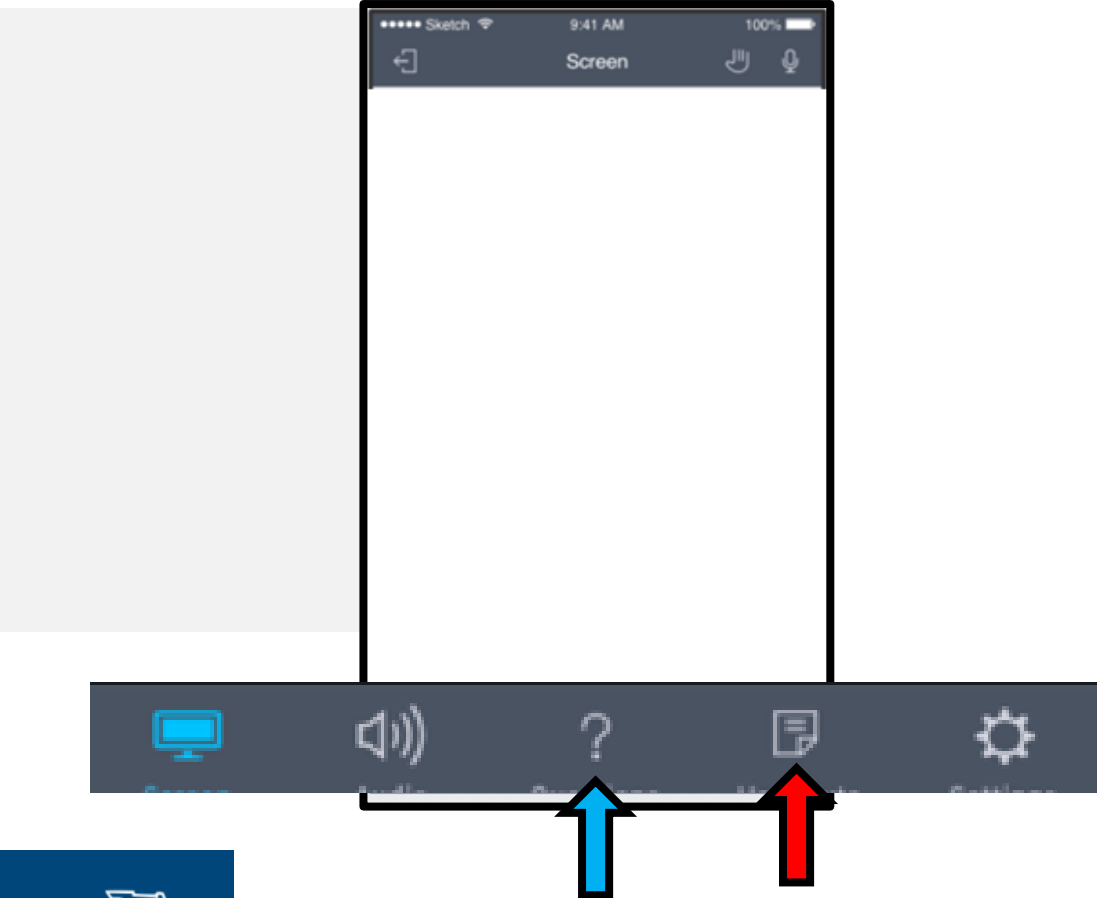
# About the Public Meeting

- ❑ This public meeting is being conducted in a hybrid format
- ❑ Dial-in attendees not using the GoToWebinar app are “listen-only”
- ❑ A copy of the presentation can be found on the project website at: [CFLRoads.com/project/445316-1](https://CFLRoads.com/project/445316-1)

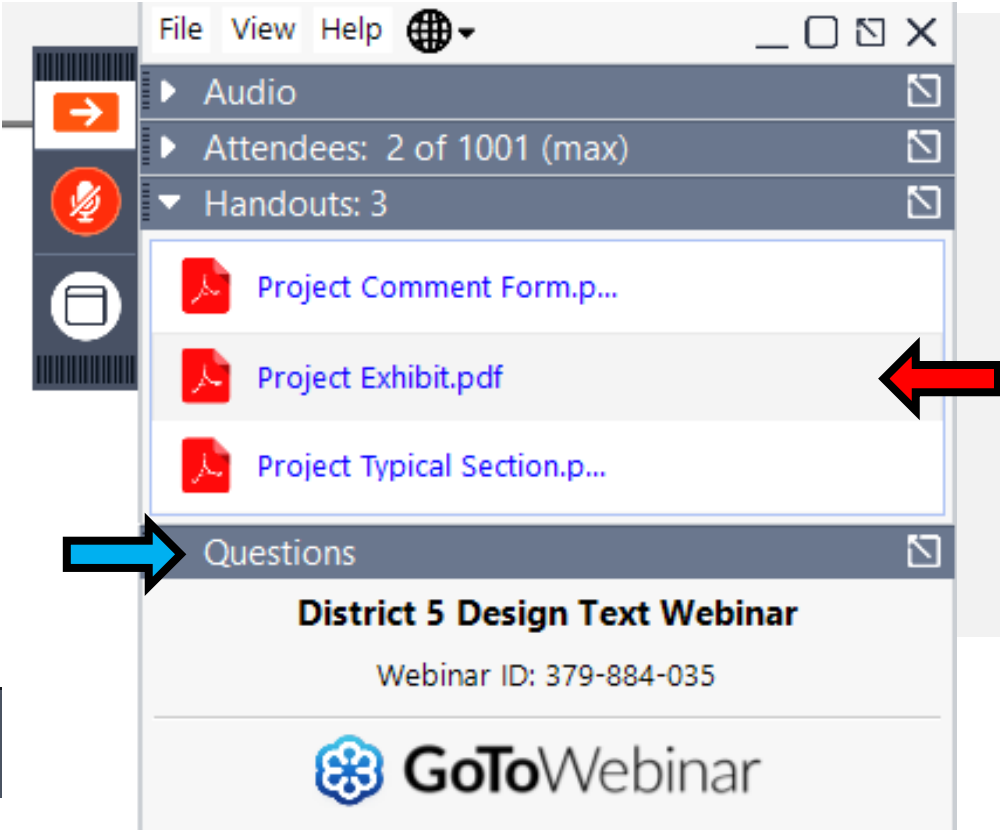


# GoToWebinar Controls

## Mobile



## Desktop



# To report a technical issue ...



---

Type a message in  
the question box on  
the GoToWebinar  
control panel

Send an email to:  
Carolyn.Fitzwilliam  
@dot.state.fl.us

---



---

Call 386-943-5215

# Purpose of the Public Meeting



Explain project goals



Present  
recommendations



Hear your feedback

# Title VI Compliance

*Public participation is solicited without regard to race, color, national origin, age, sex, religion, disability, or family status. Persons wishing to express concerns relative to FDOT compliance with Title VI may do so by contacting:*

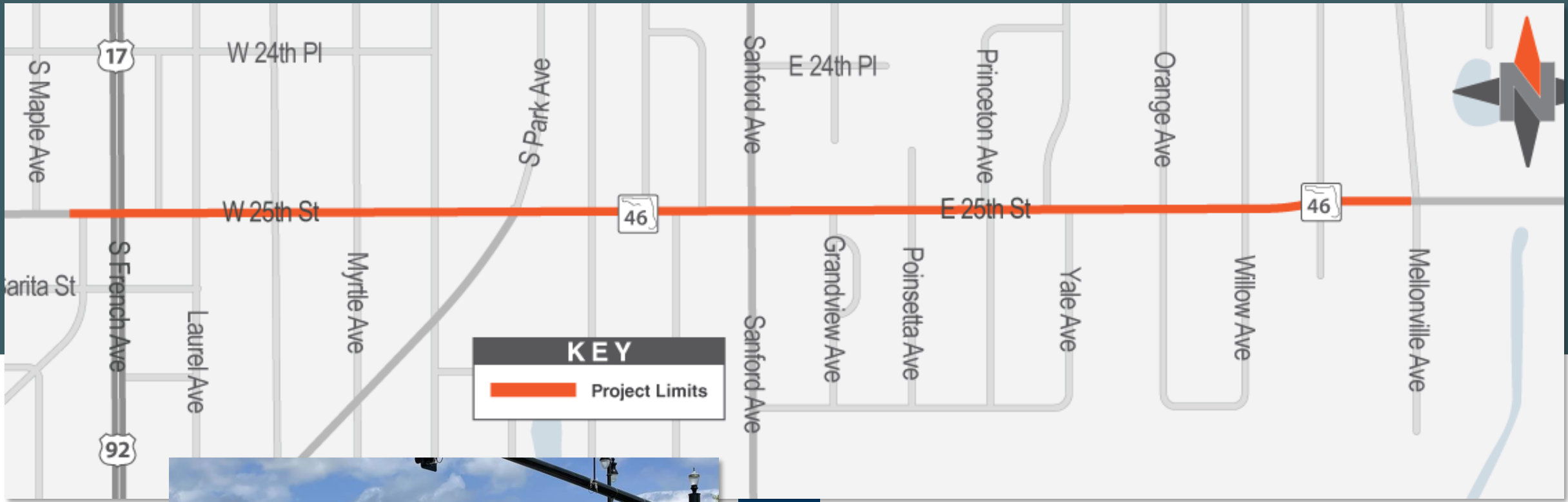
*All inquiries or concerns will be handled according to FDOT procedure and in a prompt and courteous manner.*



Jennifer Smith  
**District Five**  
**Title VI Coordinator**  
719 S. Woodland Blvd.  
DeLand, FL 32720  
386-943-5367  
[Jennifer.Smith2@dot.state.fl.us](mailto:Jennifer.Smith2@dot.state.fl.us)

Jacqueline Paramore  
**State Title VI Coordinator**  
605 Suwannee St., MS 65  
Tallahassee, FL 32399-0450  
850-414-4753  
[Jacqueline.Paramore@dot.state.fl.us](mailto:Jacqueline.Paramore@dot.state.fl.us)





# 25<sup>th</sup> Street Safety Improvements



# Existing Conditions



# Project Needs



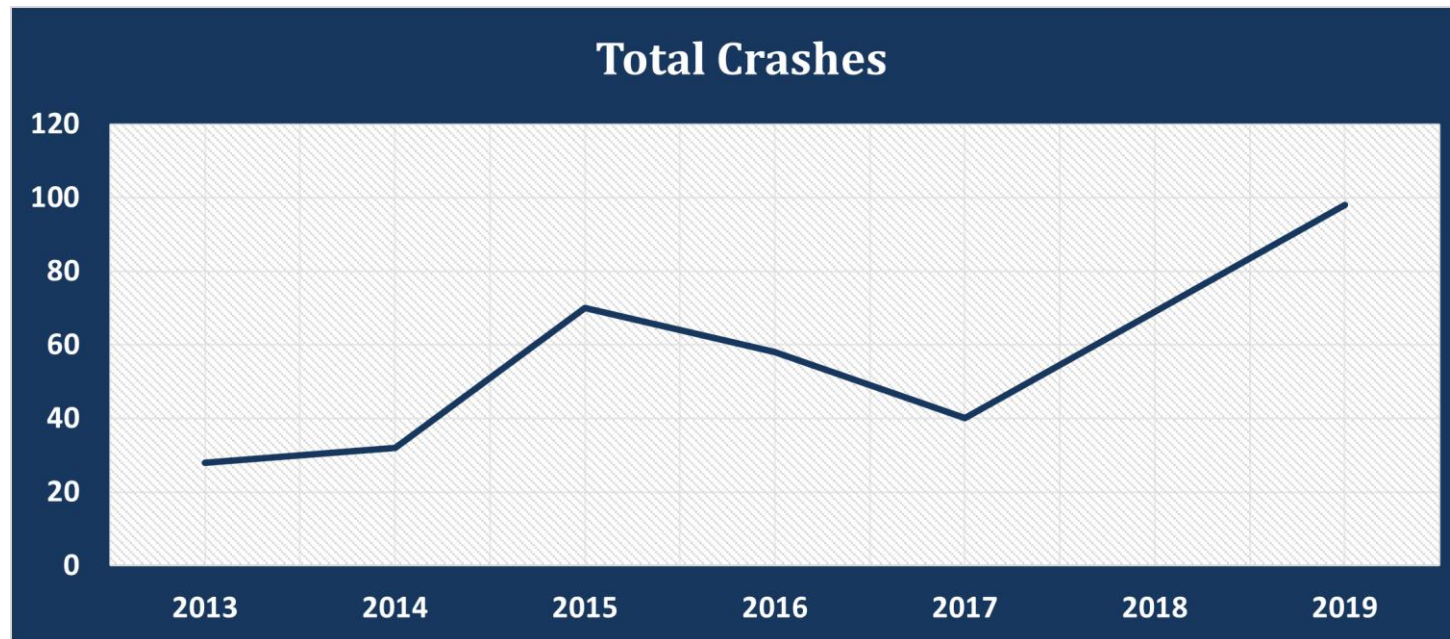
## Opportunities for Safety Improvements

- More accessible sidewalk
- Space for bicyclists
- Encourage safer driving speeds

# Project Needs

## Opportunities for Safety Improvements


- More accessible sidewalk
- Space for bicyclists
- Encourage safer driving speeds



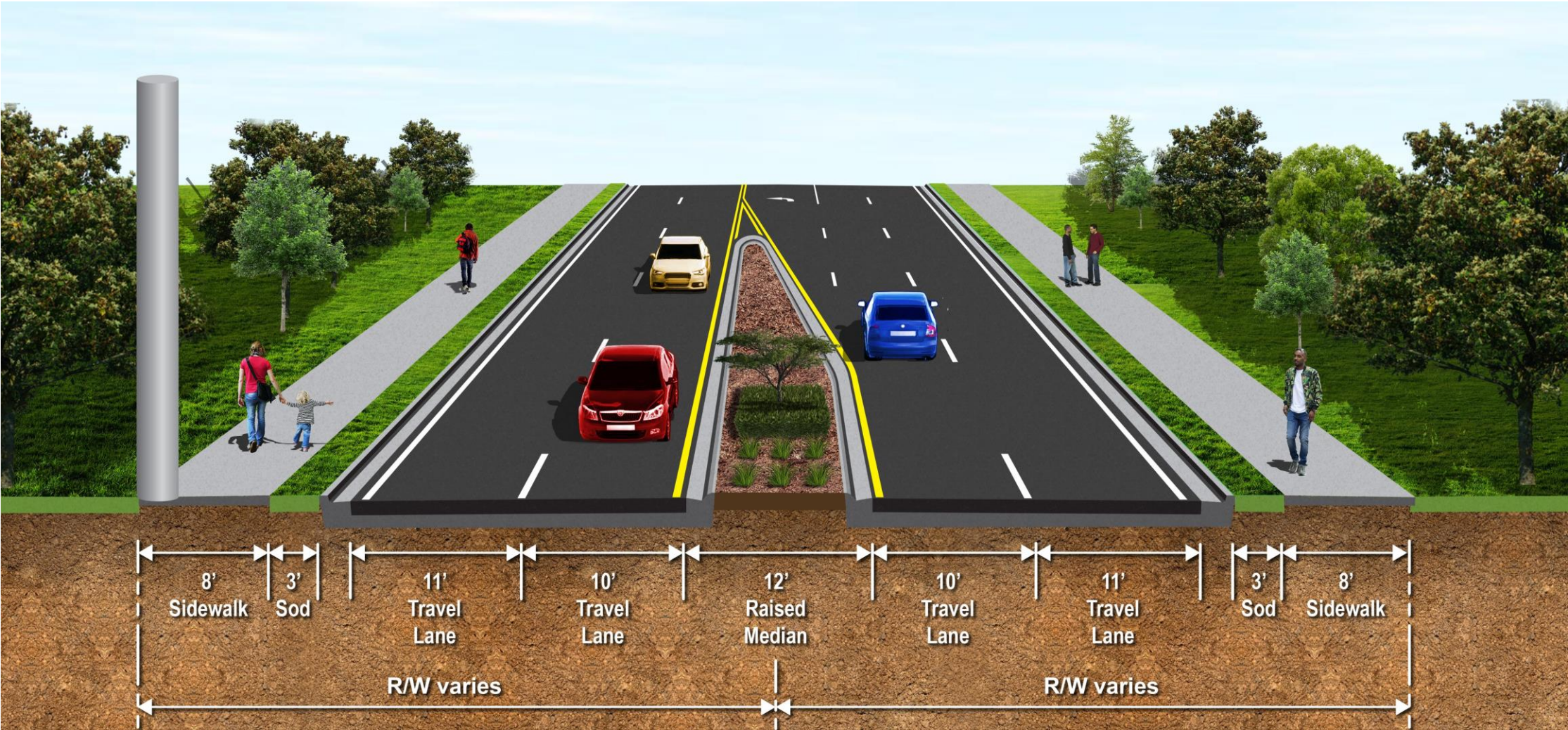
# Project History



# Project History



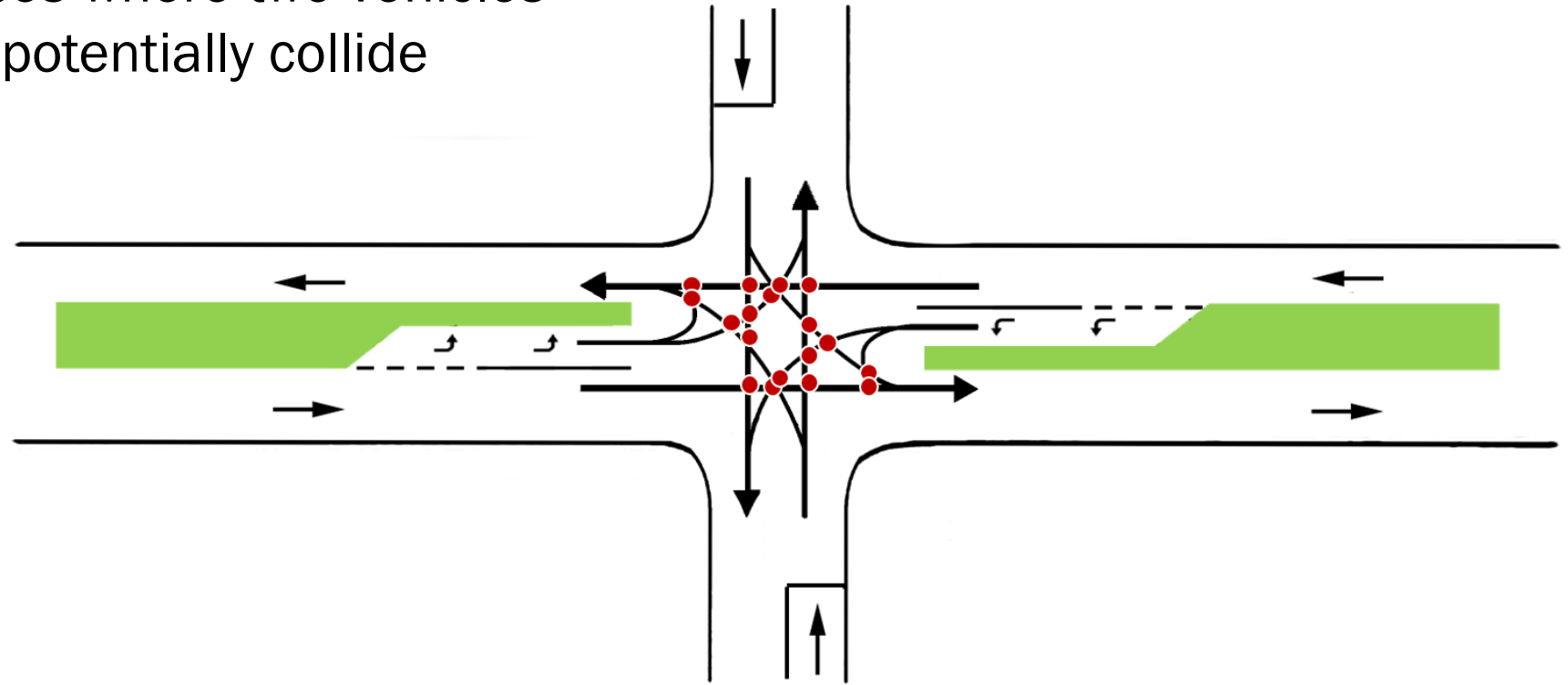
# Proposed Improvements



# Reducing Conflicts

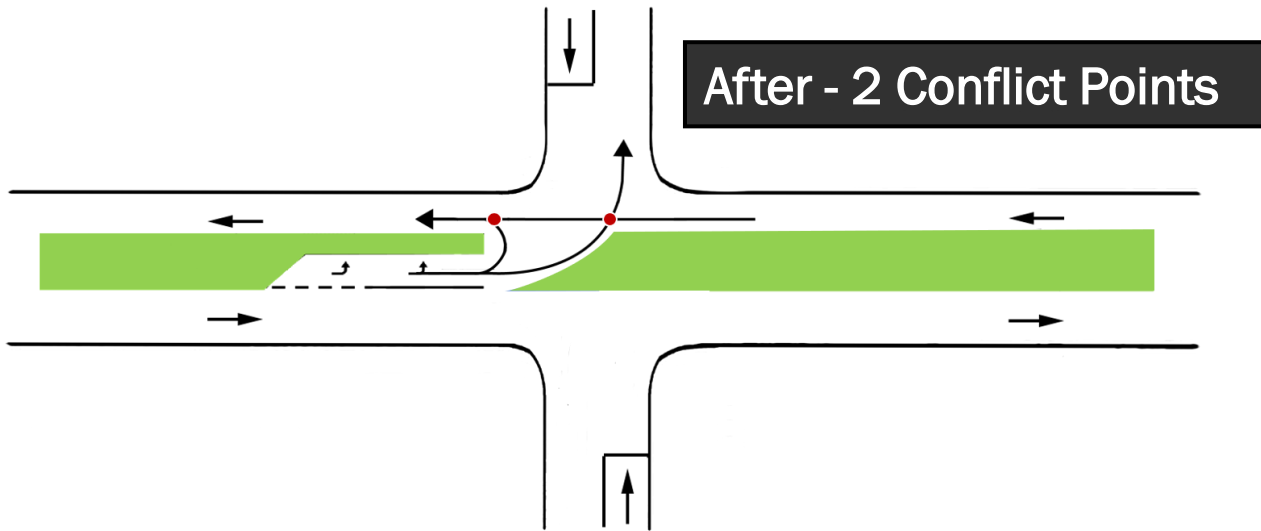
Conflict points are places where two vehicles could cross paths and potentially collide

Full Opening  
18 Conflict Points

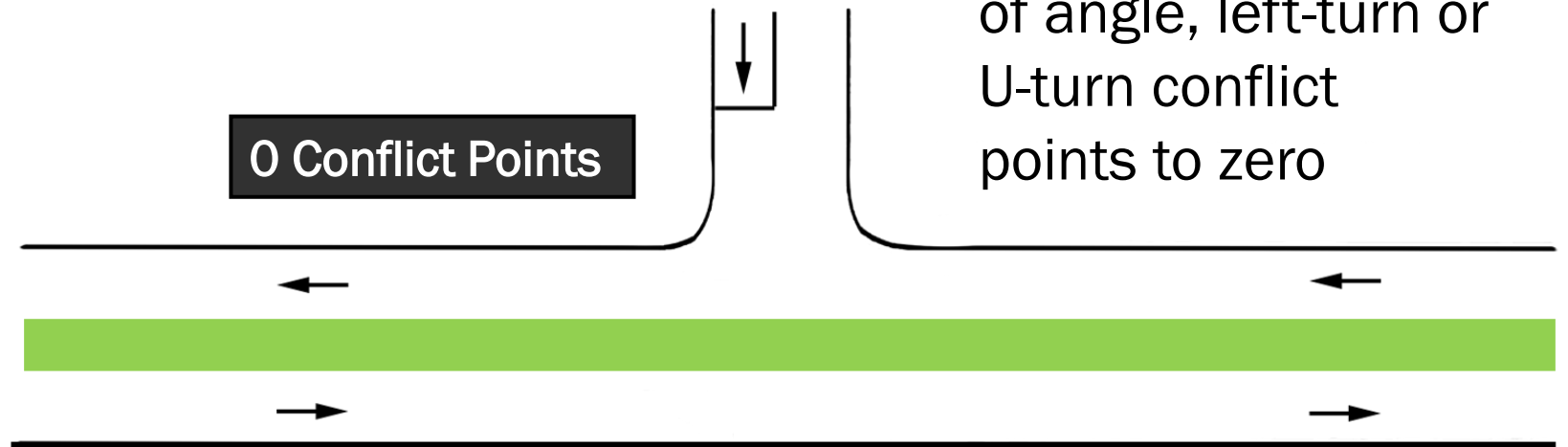


There can be 18 conflict points in a regular intersection that can result in angle, left turn and U-turn crashes, which can result in the most serious injury.

# Reducing Conflicts

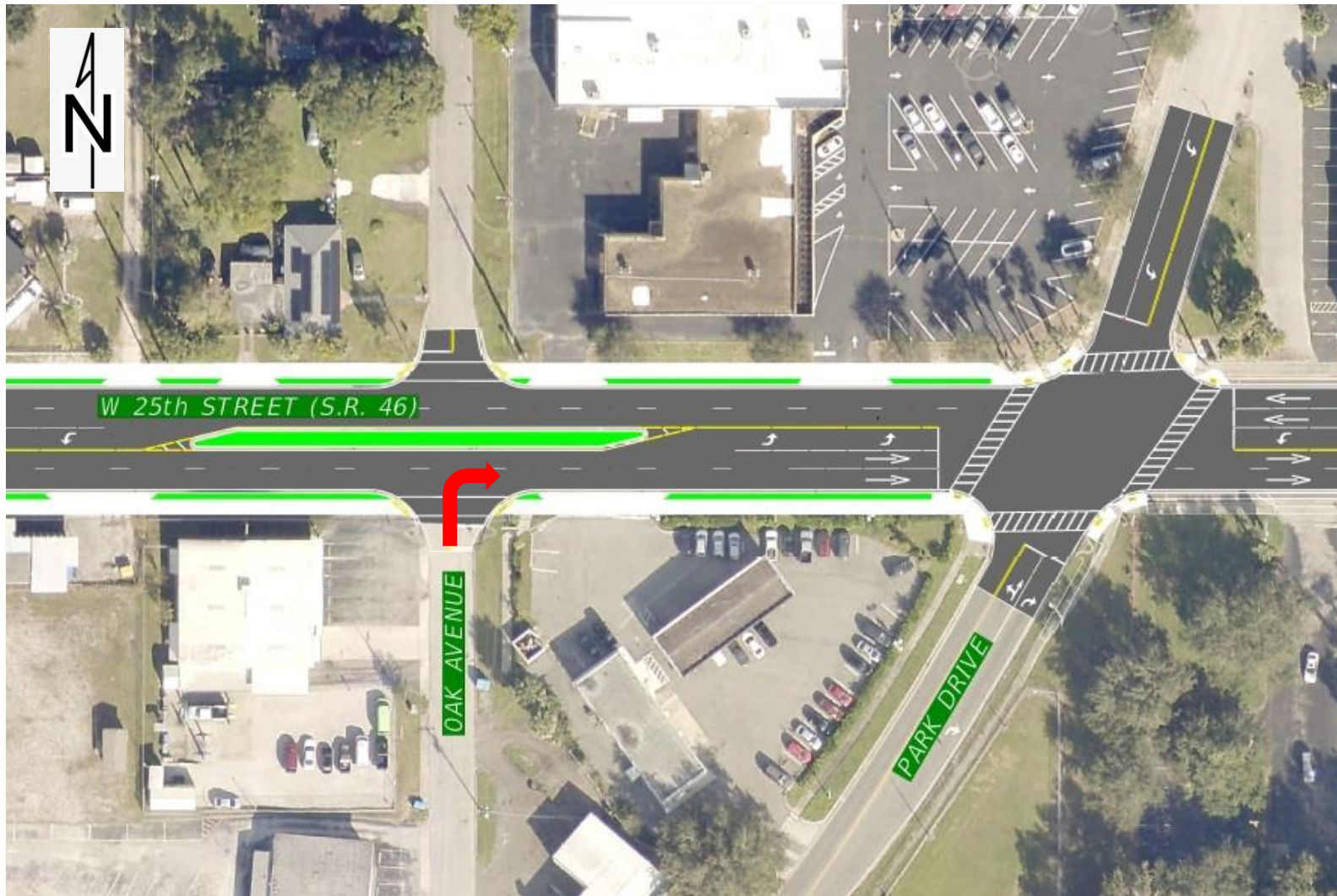


A left-in only median reduces the number of angle, left-turn or U-turn conflict points from 18 to 2





# Closed Medians



## Proposed Closed Median Locations:

- Oak Avenue
- Laurel Avenue
- Magnolia Avenue
- Palmetto Avenue  
(south of 25<sup>th</sup> Street)
- Grandview Avenue
- Yale Avenue

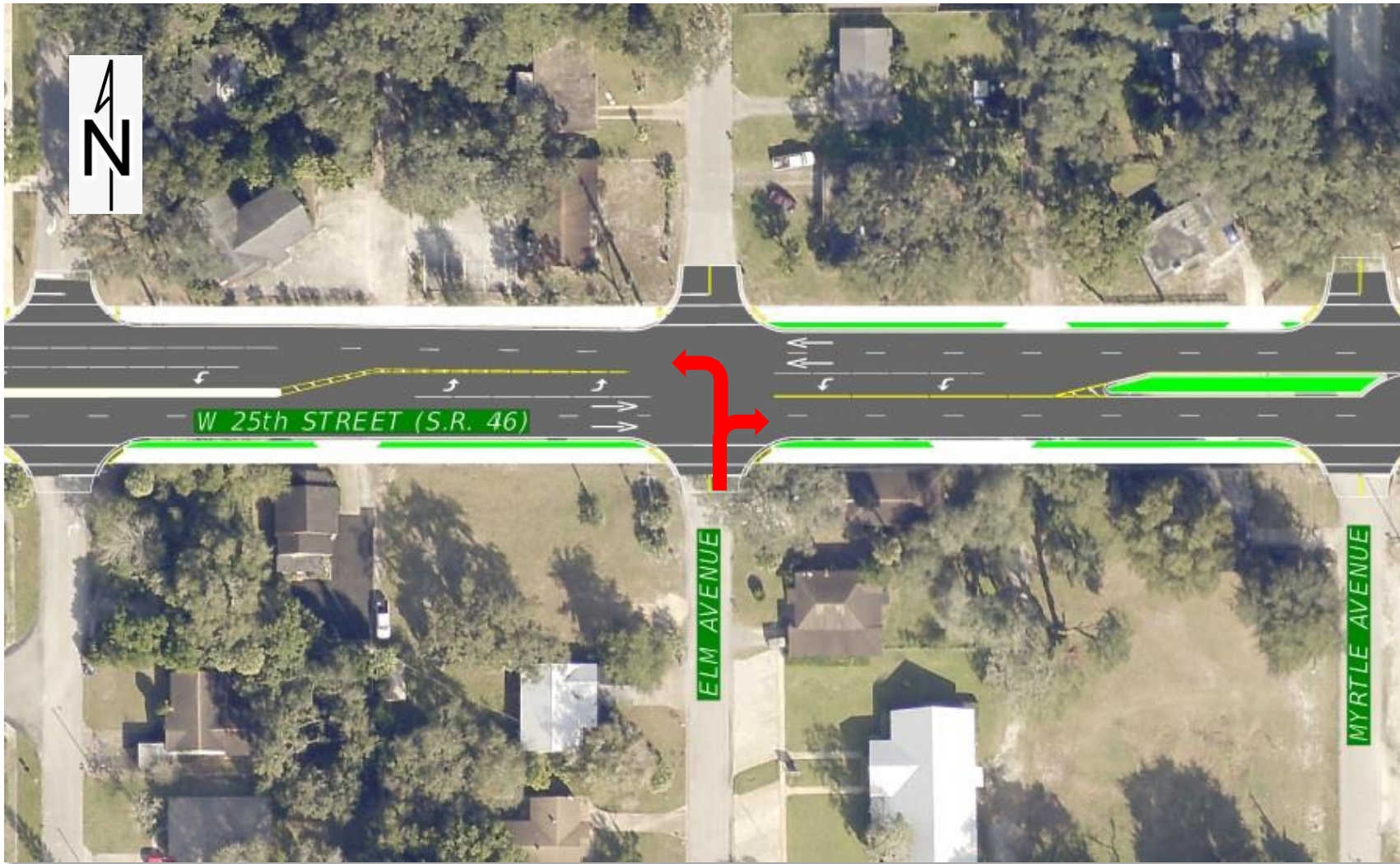
# Directional Medians



## Proposed Directional Median Locations:

- Myrtle Avenue  
(south of 25<sup>th</sup> Street)
- Poinsetta Avenue  
(north of 25<sup>th</sup> Street)
- Orange Avenue  
(north of 25<sup>th</sup> Street)
- Bay Avenue  
(north of 25<sup>th</sup> Street)

# Open Medians



## Proposed Open Median Locations:

- Elm Avenue
- Palmetto Avenue  
(north of 25<sup>th</sup> Street)
- Princeton Avenue
- Willow Avenue

# Schedule and Estimated Costs

## Estimated Costs

Design:  
\$1.1 million

Construction:  
\$5.1 million

Design  
Completion:  
Fall 2022

Right of Way:  
Within Existing

Construction  
Anticipated:  
Summer 2023

# Find More Information

- ❑ Go to the project website on [www.cflroads.com](http://www.cflroads.com)
- ❑ Enter the project number, 445316-1, in the search box at the top right and click “go”



The screenshot shows the FDOT District Five Projects Website. At the top, there is a navigation menu with links for "CFLRoads Home", "Lane Closures", "Construction Projects", "Future Projects", and "News". A search bar is located in the top right corner, containing the text "Search CFLRoads..." and a "Go" button. A large red arrow points from the search bar to the "Go" button. Below the navigation menu, the text "Welcome to FDOT's District Five Projects Website" is displayed. The main content area features a large image of a roundabout with a central landscaped area. Below the image, there is a section titled "Roundabouts 101: Learn about the benefits and proper use of roundabouts" with a "More..." link. To the right of the main content, there is a map titled "District Five Service Area" showing the counties of Marion, Sumner, Lake, Seminole, Orange, Osceola, Volusia, Flagler, and Brevard.

# Share Your Comments and Questions



**In person**



**Virtually**




**By email**



**By phone**

# Ways to Submit Comments and Questions

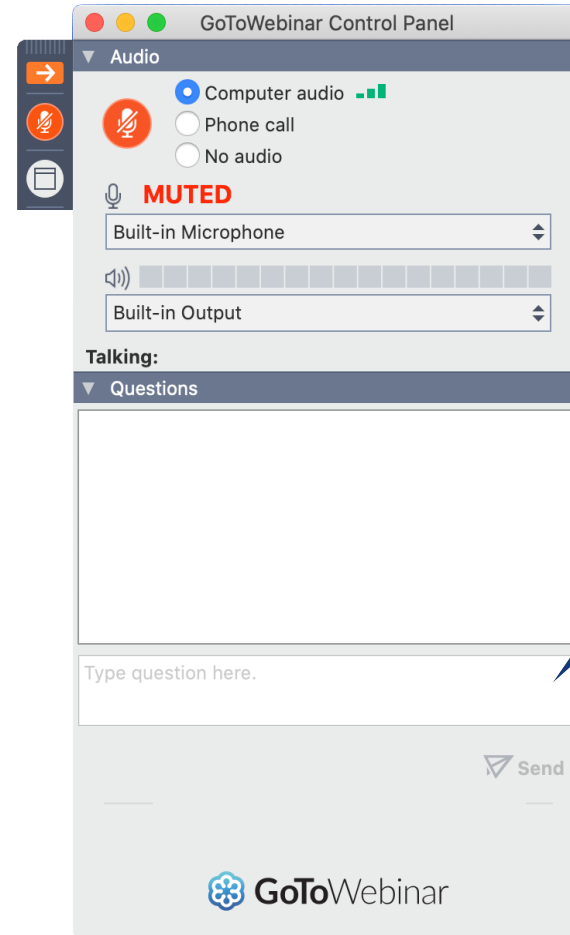
## In-person



- Speak with a project team member
- Submit a written comment form

# Ways to Submit Comments and Questions

Virtually



Type your question or comment here

Or go to [www.CFLRoads.com/project/445316-1](http://www.CFLRoads.com/project/445316-1)



# Ways to Submit Comments and Questions

## Contact the Project Manager Directly



Samuel.Jumber@dot.state.fl.us



719 S. Woodland Blvd., MS 542  
DeLand, FL 32720



386-943-5244

# Thank you for participating

*Please submit comments and questions by May 27*

Sam Jumber  
FDOT Project Manager  
719 S. Woodland Blvd., MS 542  
DeLand, FL 32720  
[Samuel.Jumber@dot.state.fl.us](mailto:Samuel.Jumber@dot.state.fl.us)  
386-943-5244

[www.CFLRoads.com/project/445316-1](http://www.CFLRoads.com/project/445316-1)

**SAFETY IS  
EVERYONE'S  
RESPONSIBILITY**

