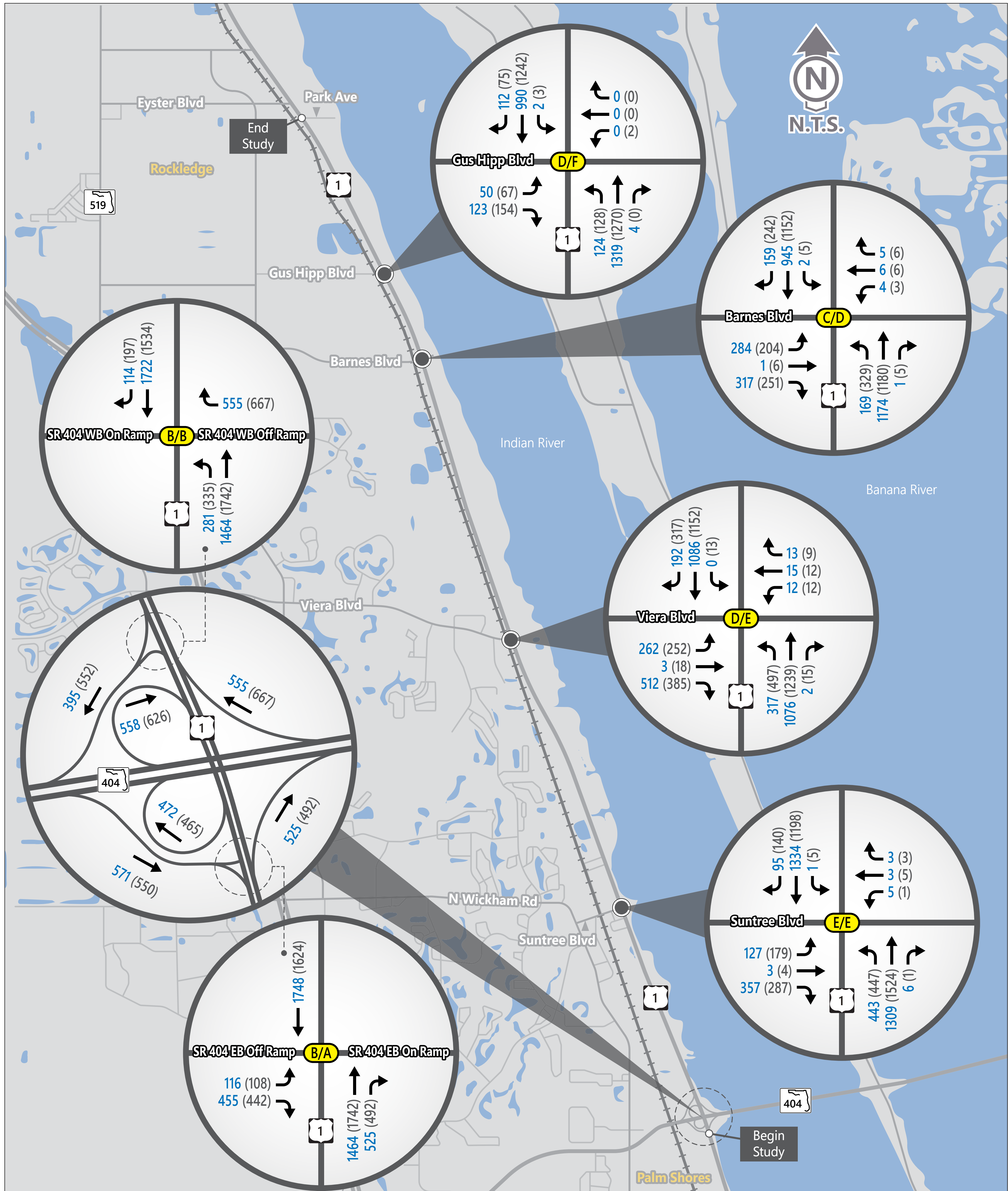




U.S. 1 Corridor Planning Study

from Pineda Causeway (State Road (S.R.) 404) to Park Avenue
Financial Project ID: 433604-1



Legend

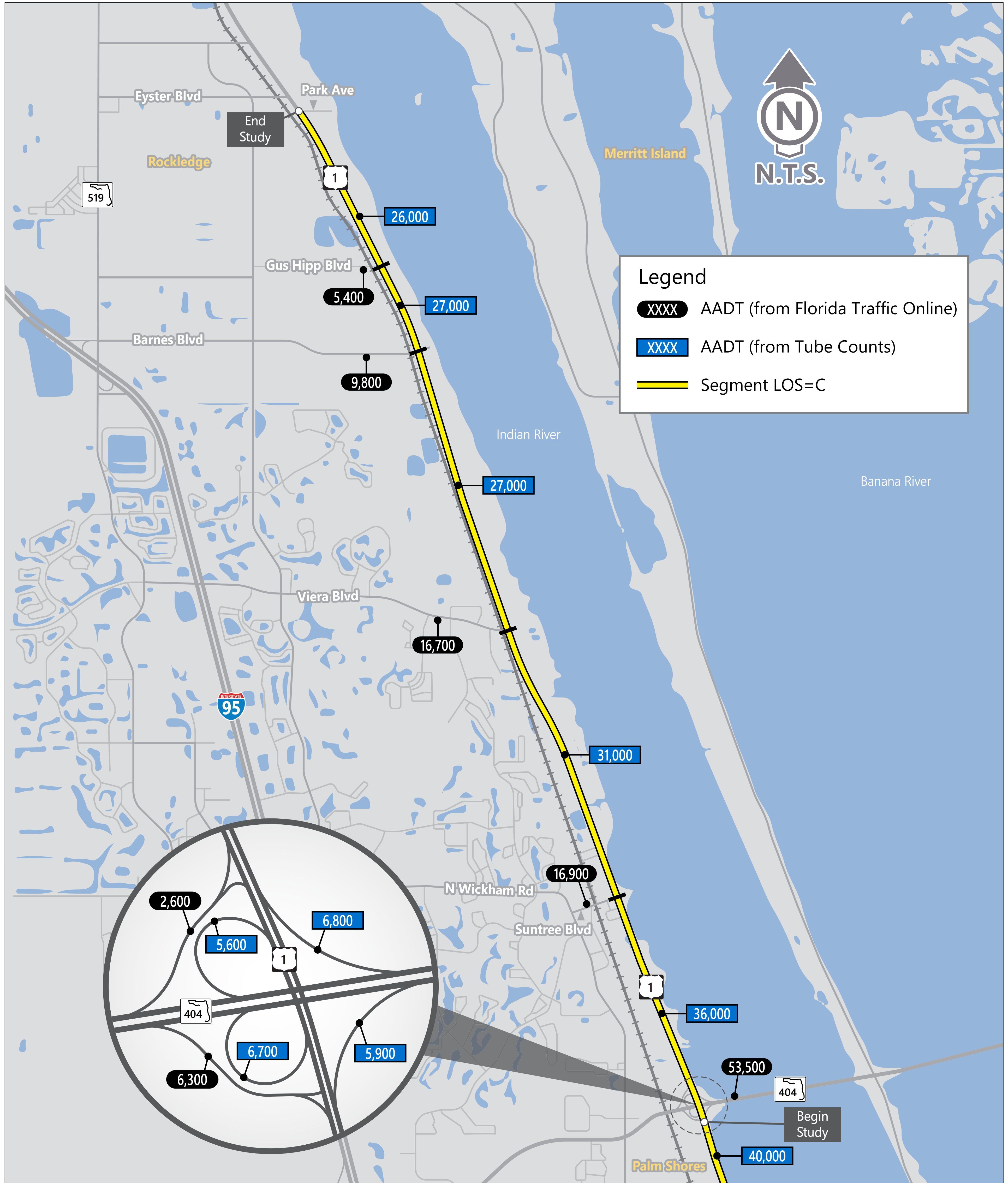
- (A/A)** Intersection LOS
- Traffic Movement
- AM (PM)** Peak Hour Traffic Volumes

2018 Existing Peak Hour Traffic Volumes & Intersection Level of Service (LOS)



U.S. 1 Corridor Planning Study

from Pineda Causeway (State Road (S.R.) 404) to Park Avenue
Financial Project ID: 433604-1

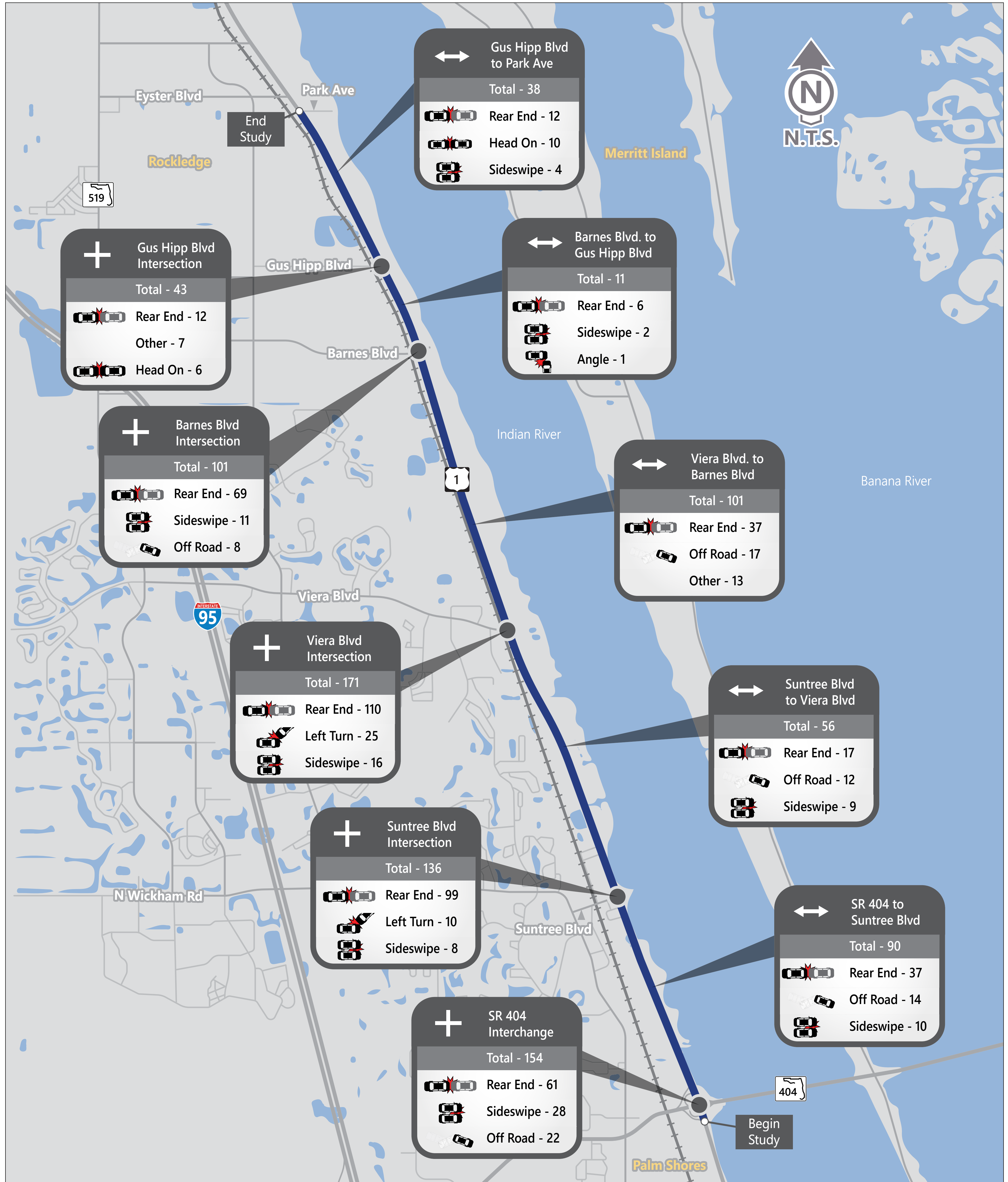


**2018 Annual Average Daily Traffic (AADT)
and Segment Level of Service (LOS)**



U.S. 1 Corridor Planning Study

from Pineda Causeway (State Road (S.R.) 404) to Park Avenue
Financial Project ID: 433604-1

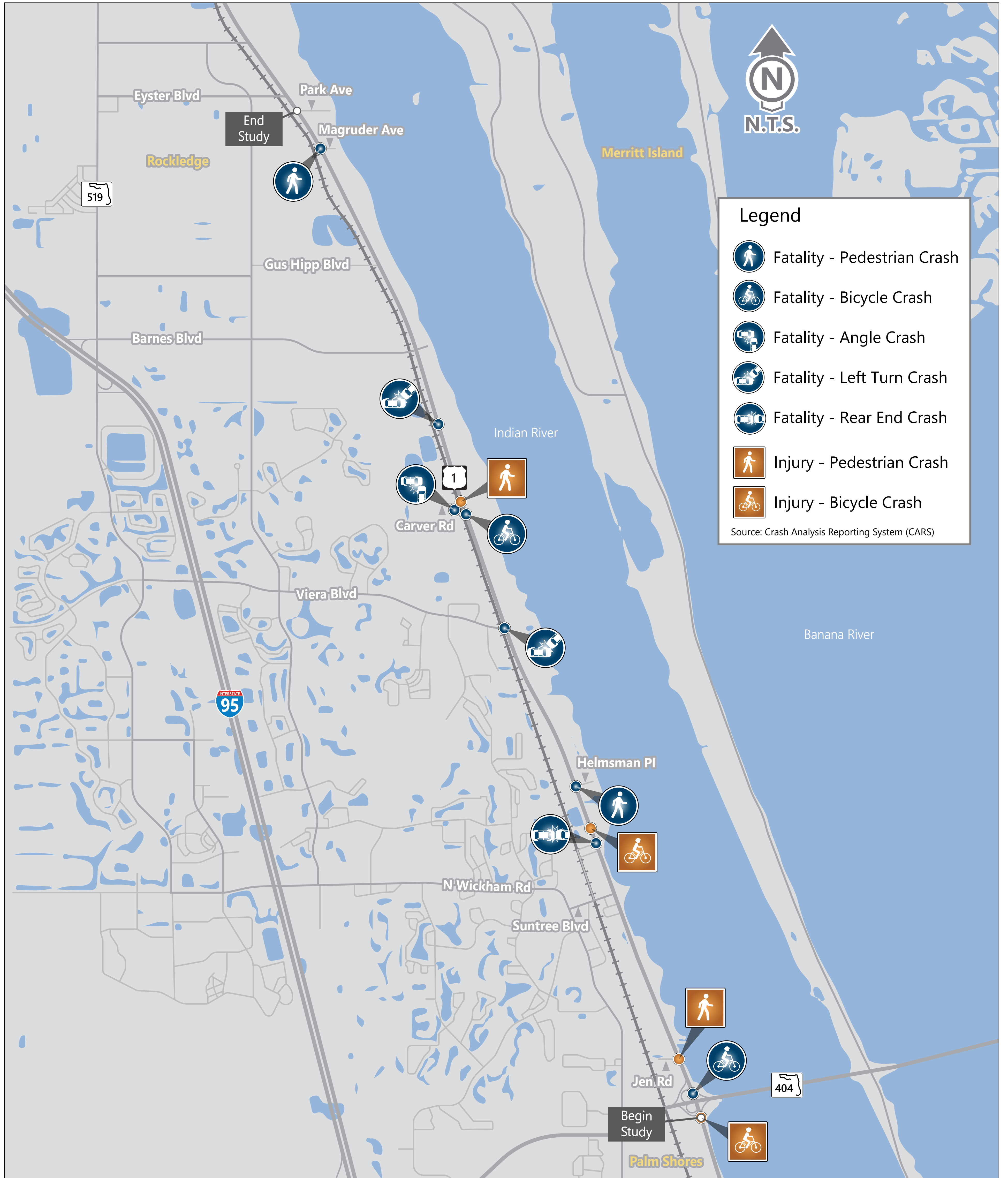


**Crash Locations and Types
from January 1, 2014 to December 31, 2018**



U.S. 1 Corridor Planning Study

from Pineda Causeway (State Road (S.R.) 404) to Park Avenue
Financial Project ID: 433604-1



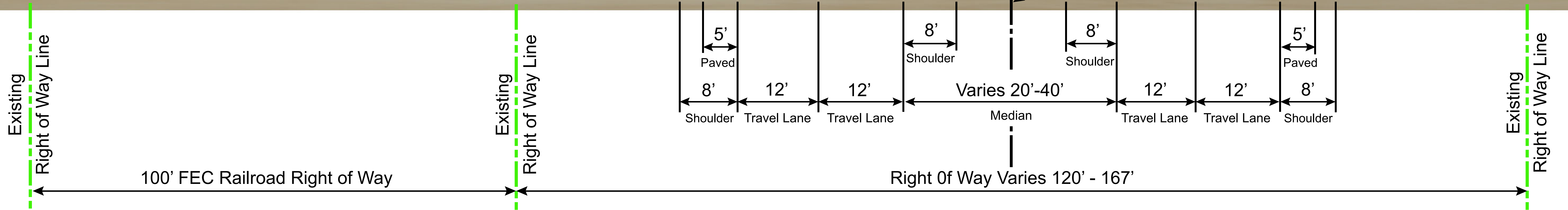
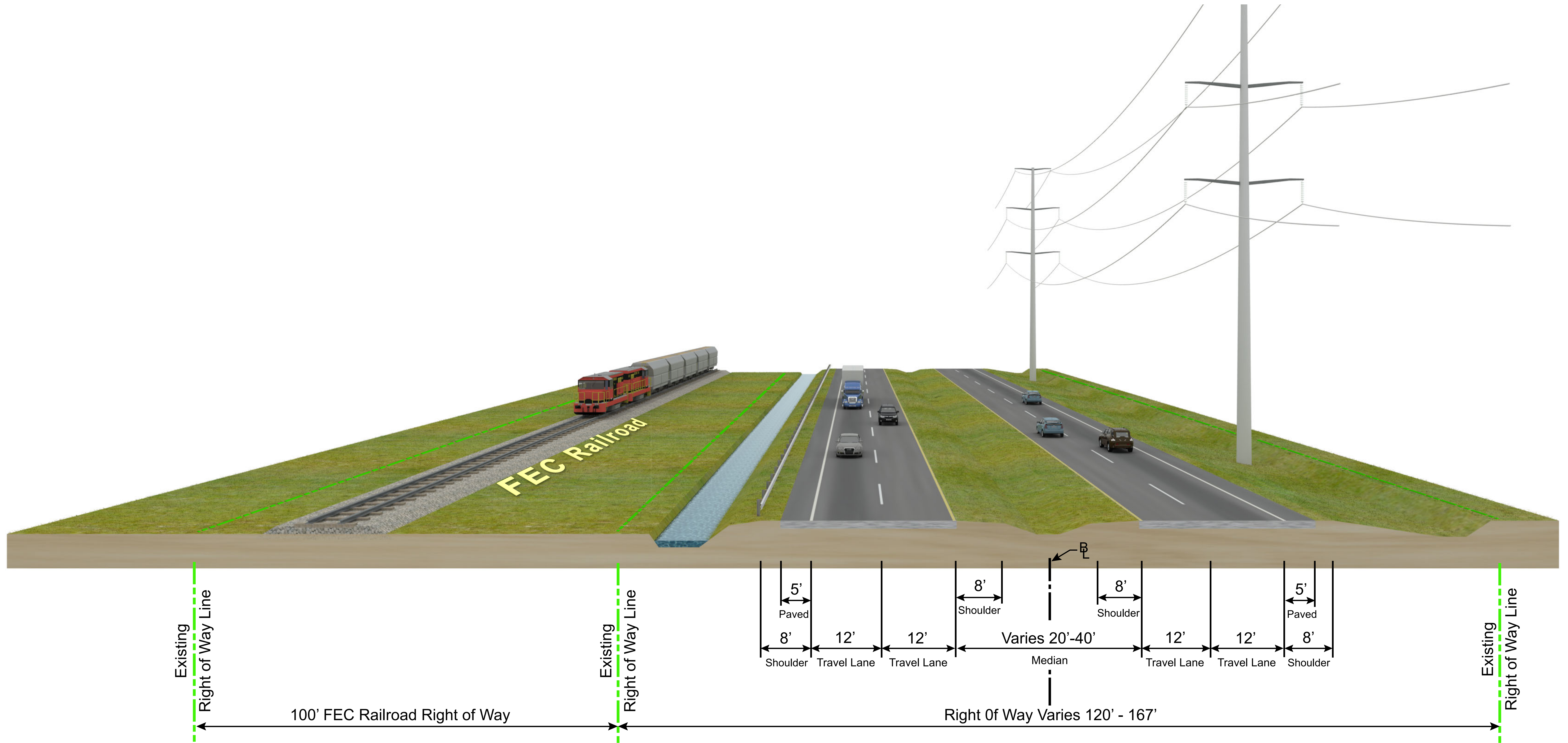
Corridor Crashes
from January 1, 2014 to December 31, 2018



U.S. 1 Corridor Planning Study

from Pineda Causeway (State Road (S.R.) 404) to Park Avenue

Financial Project ID: 433604-1



EXISTING TYPICAL SECTION