



**Interstate 75 (I-75) at County Road (C.R.) 484
Interchange Improvement Project From West
of SW 20th Avenue Road to East of C.R. 475A**

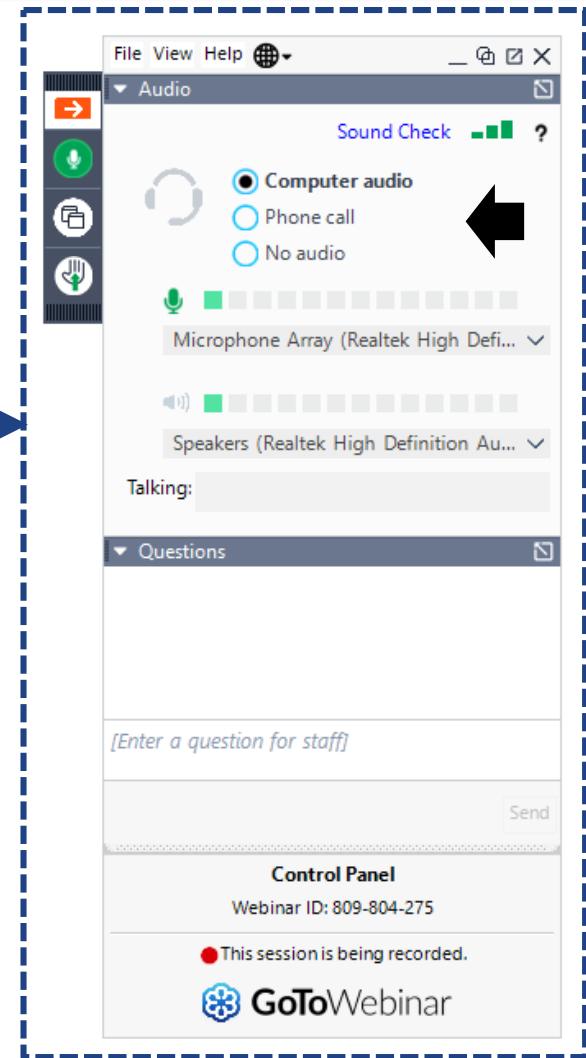
Marion County

FPID No. 433651-1

Public Meeting

January 26, 2021

Technical Information



I-75 at C.R. 484 Interchange Improvement Project

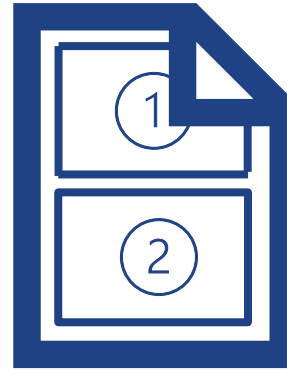
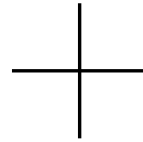
From West of SW 20th Avenue Road to East of C.R. 475A

Financial Project Identification (FPID) No.: 433651-1

Technical Information for Dial-in Attendees




Dial-in listeners



**Paper copy of meeting
presentation**

(downloaded
prior to meeting)

Technical Information (Listen Only mode)



All attendees will be placed in **'Listen Only'** mode throughout the meeting.



Type your comments or questions in the control panel **Questions pane.**



Responses to comments and questions will be provided later.

Technical Information (Technical Issues)



This meeting is being recorded.

Type your issue in **Questions pane** on the control panel.

Welcome



Su Hao, P.E.
FDOT Project Manager

www.cflroads.com/project/433651-1



I-75 at C.R. 484 Interchange Improvement Project

From West of SW 20th Avenue Road to East of C.R. 475A

Financial Project Identification (FPID) No.: 433651-1

Meeting Purpose and Speakers



Engineer of Record
David Shearer, P.E.



Project Consultant
Frank Caruso, P.E.

FDOT DESIGN PROJECT PUBLIC HEARING
CR 484 from West of SW 20th Avenue Road to East of CR 475A
FPID No. 433651-1-32-01

PUBLIC HEARING
Date: October 20, 2016
Time: 5:00 p.m. to 7:00 p.m.
Where: Marion Oaks Community Center
294 Marion Oaks Lane
Ocala, Florida 34473

PROJECT CONTACT INFORMATION
FDOT Project Manager
Ms. Sarah Van Gundy
719 S. Woodland Boulevard, MS 2-542
Deland, Florida 32720
(386) 943-5551
sarah.vangundy@dot.state.fl.us
Consultant Project Manager
Mr. Michael Heron
111 N. Orange Avenue, Ste. 1450
Orlando, Florida 32801
(321) 418-6607
michael.heron@stvinc.com
Public Involvement Coordinator
Ms. Jennifer Peters
111 N. Orange Avenue, Ste. 1450
Orlando, Florida 32801
(904) 265-7720
jennifer.peters@stvinc.com

ABOUT THIS PROJECT
The Florida Department of Transportation (FDOT) is holding a public hearing concerning proposed operational improvements to CR 484 from West of SW 20th Avenue to East of CR 475A, in Marion County. The purpose of the project is to improve safety and traffic flow. Improvements include additional turn lanes and turn lane extensions at both the CR 484/I-75 interchange and the CR 484/CR 475A intersection, reconstruction of the westbound through lanes, and modification of the existing I-75 bridge to accommodate the widening. The project will also improve bicycle lane and pedestrian sidewalk connectivity through the project limits. Modifications to the existing median will be required for the roadway improvements.

Public participation is solicited without regard to race, color, national origin, age, sex, religion, disability or family status. Persons with disabilities who require special accommodations under the Americans with Disabilities Act (ADA) or persons who require translation services (free of charge), should contact: Jennifer Peters, Public Involvement Coordinator at 904-265-7720 or via e-mail at jennifer.peters@stvinc.com at least seven (7) days prior to the meeting. If you are hearing or speech impaired, please contact us using the Florida Relay Service, 1-800-955-8771 (TDD) or 1-800-955-8770 (Voice).

Go to www.cfroads.com for more information



I-75 at C.R. 484 Interchange Improvement Project
From West of SW 20th Avenue Road to East of C.R. 475A
Financial Project Identification (FPID) No.: 433651-1

Title VI

Public participation is solicited without regard to race, color, national origin, age, sex, religion, disability, or family status.

Persons wishing to express concerns about Title VI may do so by contacting either:

Jennifer Smith
FDOT District Five Title VI Coordinator
719 South Woodland Boulevard
Deland, Florida 32720
386-943-5367
Jennifer.Smith2@dot.state.fl.us

Jacqueline Paramore
FDOT Statewide Title VI Coordinator
605 Suwannee Street, Mail Station 65
Tallahassee, FL 32399-0450
850)-414-4753
Jacqueline.Paramore@dot.state.fl.us

www.cflroads.com/project/433651-1



I-75 at C.R. 484 Interchange Improvement Project

From West of SW 20th Avenue Road to East of C.R. 475A

Financial Project Identification (FPID) No.: 433651-1

Project Location

Project Begins

West of SW 20th
Avenue Road

Project Ends

East of C.R. 475A

Project Length

0.75 miles



I-75 at C.R. 484 Interchange Improvement Project

From West of SW 20th Avenue Road to East of C.R. 475A

Financial Project Identification (FPID) No.: 433651-1

Project Purpose

The purpose of the project is to improve safety and traffic flow at the I-75 and C.R. 484 interchange



I-75 at C.R. 484 Interchange Improvement Project

From West of SW 20th Avenue Road to East of C.R. 475A

Financial Project Identification (FPID) No.: 433651-1

Proposed Improvements

I-75 ON/OFF RAMP	Northbound I-75 on ramp <ul style="list-style-type: none">• Modify to accommodate dual left turns from eastbound C.R. 484 Northbound I-75 off ramp <ul style="list-style-type: none">• Addition of a second left turn lane to westbound C.R. 484
I-75 BRIDGES	Modify the I-75 bridges – Remove the existing concrete slope under the northern span and replace with a retaining wall
C.R. 484 AT I-75 INTERCHANGE	Eastbound C.R. 484 <ul style="list-style-type: none">• Addition of a second left turn lane to northbound I-75 Westbound C.R. 484 <ul style="list-style-type: none">• Addition of a right turn lane to northbound I-75



I-75 at C.R. 484 Interchange Improvement Project

From West of SW 20th Avenue Road to East of C.R. 475A

Financial Project Identification (FPID) No.: 433651-1

Proposed Improvements (continued)

C.R. 484 AT C.R. 475A INTERSECTION	Eastbound C.R. 484 <ul style="list-style-type: none">• Addition of a second left turn lane to northbound C.R. 475A C.R. 475A (south side of intersection) <ul style="list-style-type: none">• Addition of a second left turn lane to westbound C.R. 484 C.R. 475A (north side of intersection) <ul style="list-style-type: none">• Addition of a right turn lane to westbound C.R. 484
BICYCLE LANES & PEDESTRIAN SIDEWALK	Improve bicycle lane and pedestrian/sidewalk connectivity through the project limits
SIGNALIZATION	Upgrade existing traffic signals
MEDIAN MODIFICATIONS	Modify existing medians

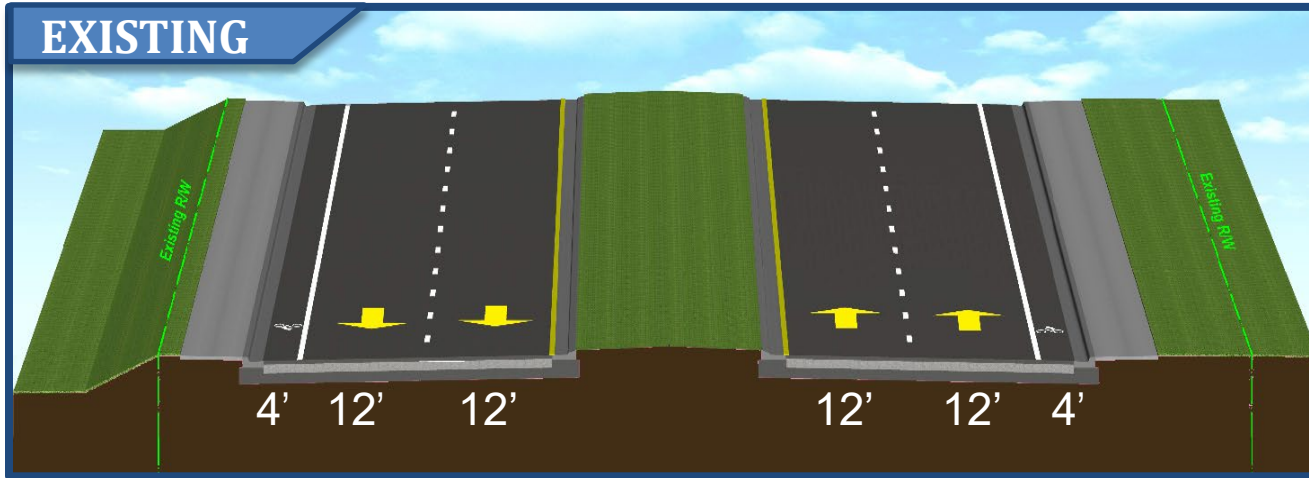


I-75 at C.R. 484 Interchange Improvement Project

From West of SW 20th Avenue Road to East of C.R. 475A

Financial Project Identification (FPID) No.: 433651-1

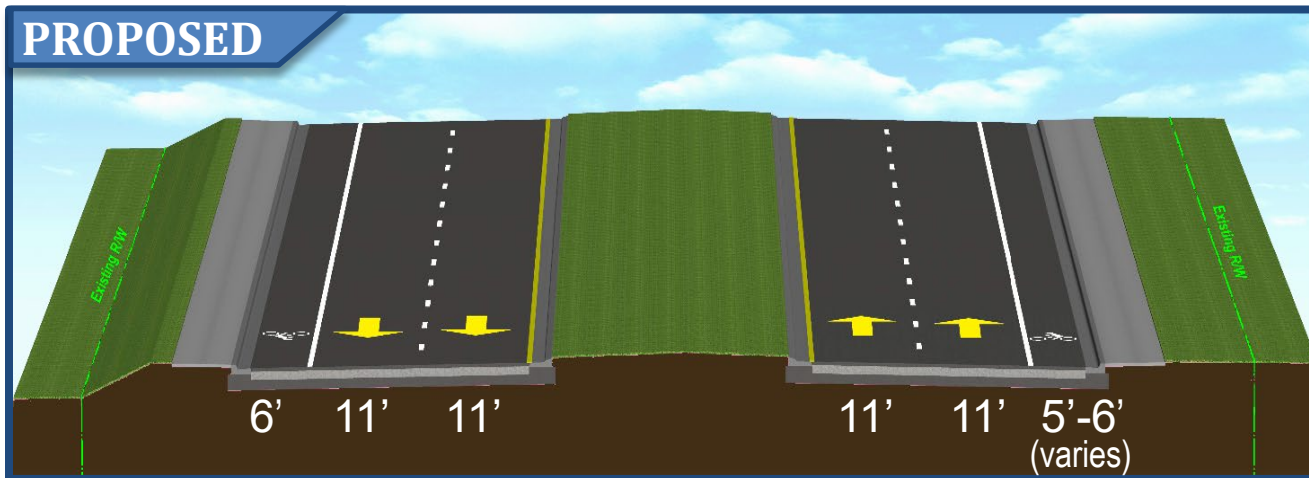
Typical Sections



C.R. 484

East and West of
the I-75 Bridge

Looking East

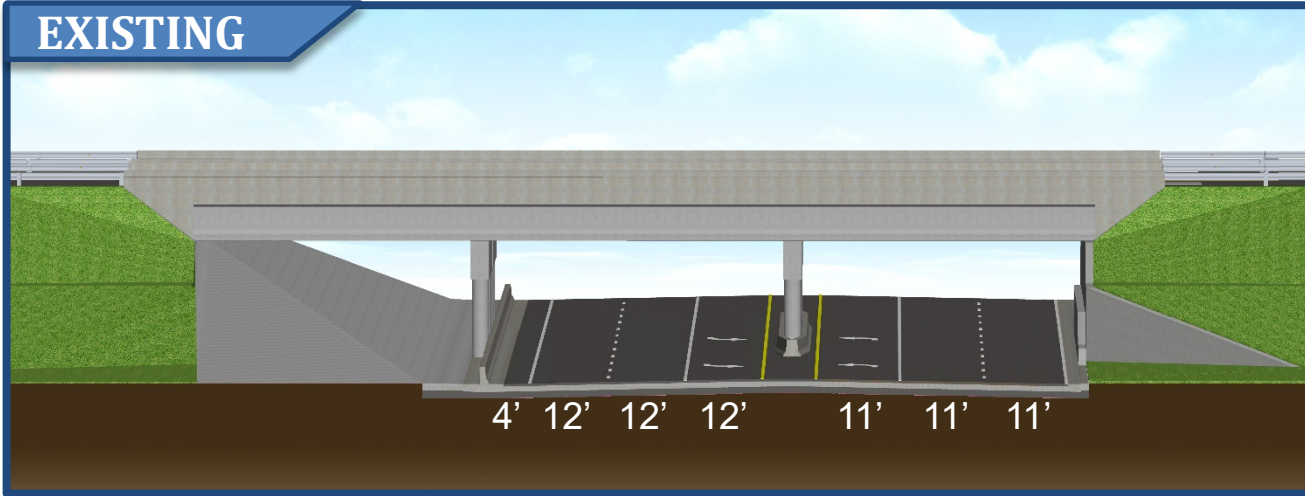


I-75 at C.R. 484 Interchange Improvement Project

From West of SW 20th Avenue Road to East of C.R. 475A

Financial Project Identification (FPID) No.: 433651-1

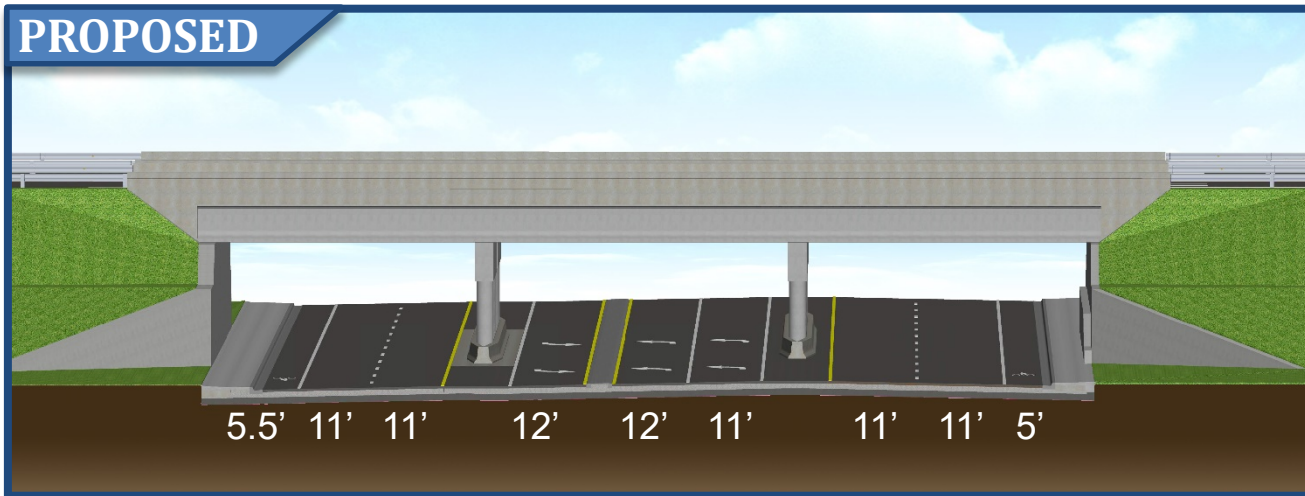
Typical Sections



C.R. 484

Under the I-75
Bridge

Looking East

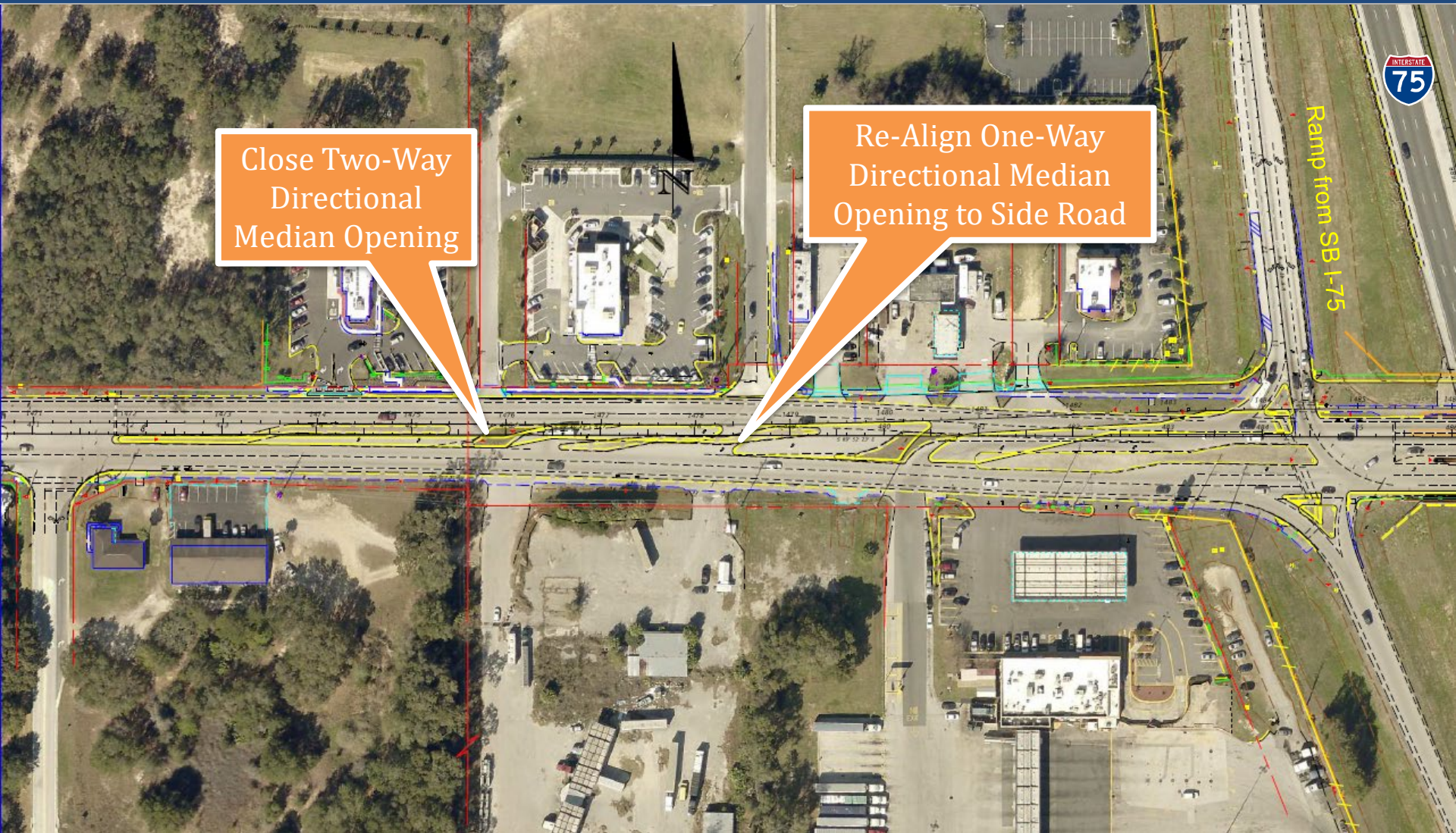


I-75 at C.R. 484 Interchange Improvement Project

From West of SW 20th Avenue Road to East of C.R. 475A

Financial Project Identification (FPID) No.: 433651-1

Safety Modifications – Median West of I-75



Close Two-Way
Directional
Median Opening

Re-Align One-Way
Directional Median
Opening to Side Road

Ramp from SB I-75



I-75 at C.R. 484 Interchange Improvement Project

From West of SW 20th Avenue Road to East of C.R. 475A

Financial Project Identification (FPID) No.: 433651-1

Safety Modifications – Median East of I-75



Close One-Way
Directional
Median Opening



I-75 at C.R. 484 Interchange Improvement Project
From West of SW 20th Avenue Road to East of C.R. 475A
Financial Project Identification (FPID) No.: 433651-1

Pond Locations



I-75 at C.R. 484 Interchange Improvement Project

From West of SW 20th Avenue Road to East of C.R. 475A
Financial Project Identification (FPID) No.: 433651-1

Schedule & Cost

- **Design Complete:** Spring 2021
- **Anticipated Construction Start:** Summer 2021
- **Construction Duration:** Approximately 30 Months
- **Construction Cost Estimate:** \$12.9 Million



I-75 at C.R. 484 Interchange Improvement Project

From West of SW 20th Avenue Road to East of C.R. 475A

Financial Project Identification (FPID) No.: 433651-1

Questions and Comments

During meeting



Complete
**Comment
Form**




Typed via
**Questions
pane**

Questions and Comments

After meeting



Su.Hao@dot.state.fl.us



Su Hao, P.E.
FDOT Project Manager
719 S. Woodland Boulevard, MS 2-542, Deland, FL 32720



386-943-5161

www.cflroads.com/project/433651-1



I-75 at C.R. 484 Interchange Improvement Project

From West of SW 20th Avenue Road to East of C.R. 475A


Financial Project Identification (FPID) No.: 433651-1

Questions and Comments

Please submit your comments by February 9, 2021



Responses to comments and questions will be provided later.



All comments and questions are part of the **Public Record**.



Recording of meeting will be provided on www.cflroads.com/project/433651-1



I-75 at C.R. 484 Interchange Improvement Project

From West of SW 20th Avenue Road to East of C.R. 475A

Financial Project Identification (FPID) No.: 433651-1

Thank you for attending!

For additional information, contact:

Mr. Su Hao, P.E., FDOT Project Manager

719 S. Woodland Boulevard

MS 2-542, Deland, FL 32720

386-943-5161

Su.Hao@dot.state.fl.us

www.cflroads.com/project/433651-1



I-75 at C.R. 484 Interchange Improvement Project

From West of SW 20th Avenue Road to East of C.R. 475A

Financial Project Identification (FPID) No.: 433651-1