

TRAIL CONNECTION

Silver Springs State Park

Marion County

PROJECT DESCRIPTION

The Florida Department of Transportation (FDOT) will construct two 8-foot-wide boardwalks within Silver Springs State Park—the Half Mile Creek boardwalk to the north and the Fort King Waterway boardwalk to the south.

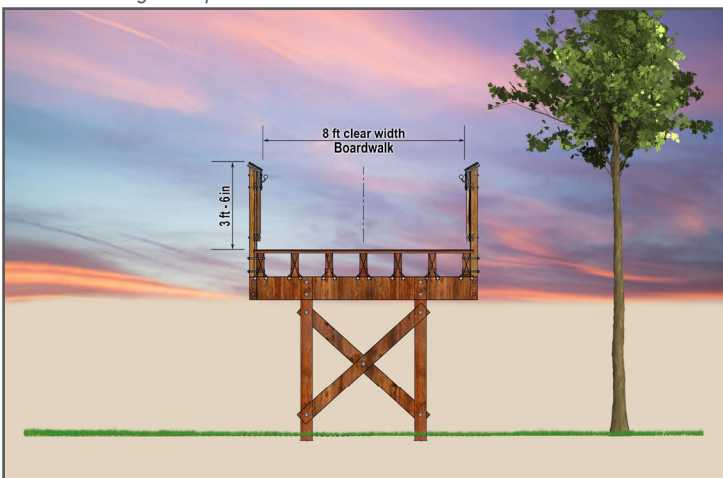
The 748-foot Half Mile Creek boardwalk will connect to an existing path on the west side of the park before stretching across the creek and meeting an underutilized trail to the east. The other, a 550-foot boardwalk, will run south from the existing Ross Allen Island boardwalk before crossing the Fort King Waterway with a 65-foot timber bridge. After the bridge, the boardwalk will continue for approximately 120 feet south before meeting a 180-foot limerock trail leading to an existing group campsite.

All boardwalks and trails associated with this project will comply with the Americans with Disabilities Act (ADA).

WHAT TO EXPECT

Certain trails and creeks will be closed during construction. Signage, barriers, and other measures will be taken to adequately secure work zones for park visitors' safety. The construction schedule may change due to weather or unexpected circumstances. For the most current project details, please visit FDOT's Central Florida Roads website, www.cflroads.com.

Artist Rendering of Proposed Boardwalk



Financial Project Identification (FPID) No.: 426179-1

CONTRACTOR

Lambert Bros., Inc.

PROJECT COST

\$3.3 Million

PROJECT START

January 2024

ESTIMATED COMPLETION

Fall 2024



FOR QUESTIONS, CONCERNS, OR
PROJECT UPDATES

Send a request to:

Matt Young
Community Outreach Coordinator
352-620-3020
matta.young@dot.state.fl.us

SEE REVERSE SIDE FOR PROJECT LOCATION MAP



Scan the QR code using your mobile device to view more information about this project.



CFLRoads.com



[Facebook.com/MyFDOTCFL](https://www.facebook.com/MyFDOTCFL)



[@MyFDOT_CFL](https://twitter.com/MyFDOT_CFL)



[@MyFDOT_CFL](https://www.instagram.com/MyFDOT_CFL)



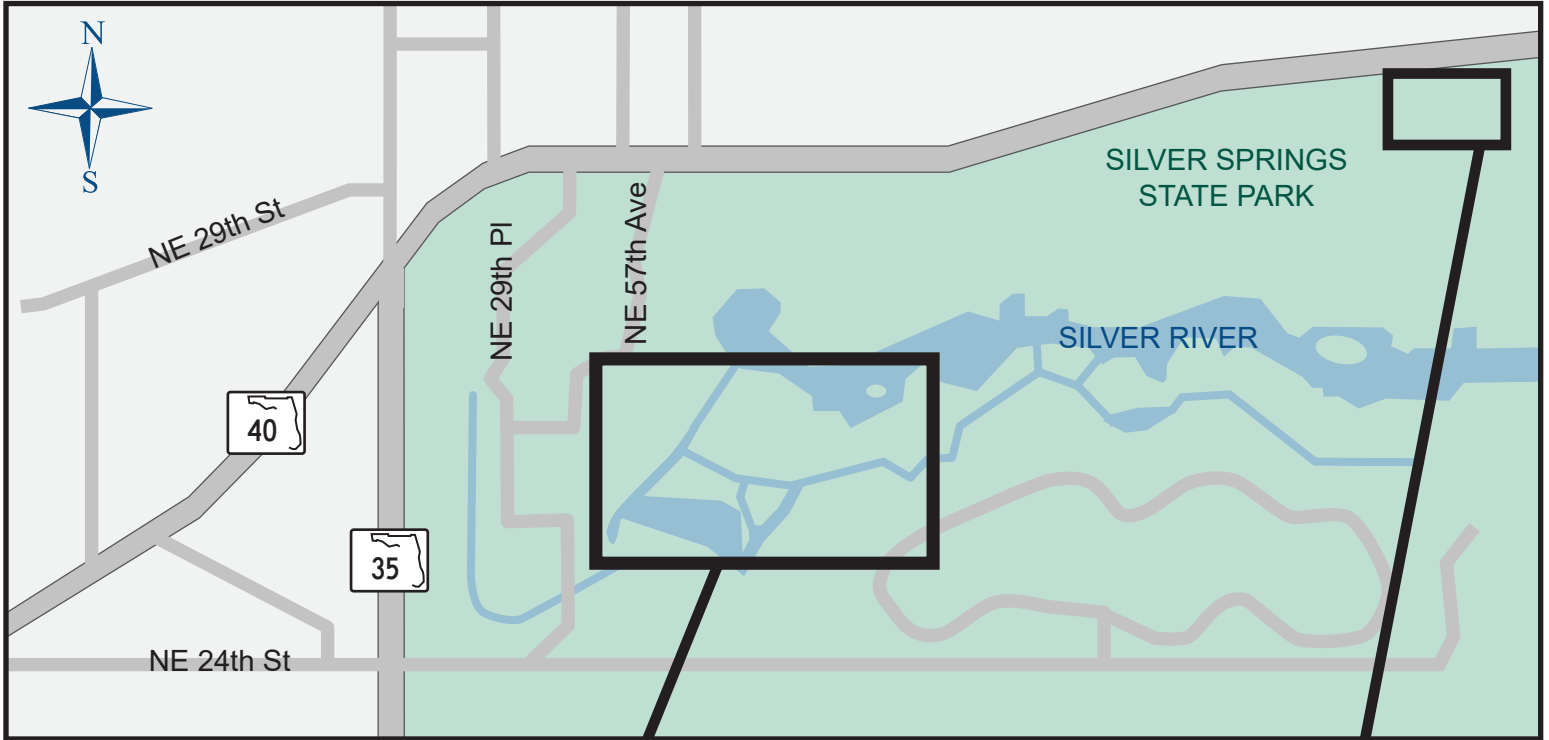
Follow us on social media

TRAIL CONNECTION

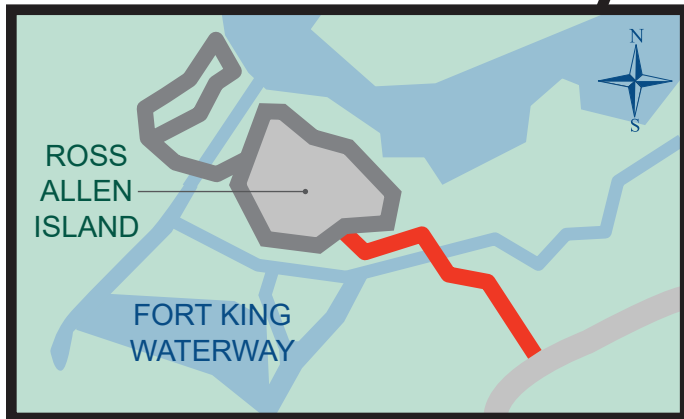
Silver Springs State Park

Marion County

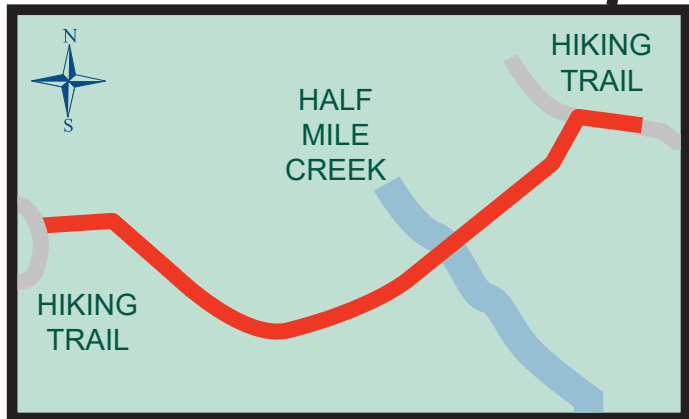
Financial Project Identification
(FPID) No.: 426179-1



FORT KING WATERWAY
TRAIL CROSSING



HALF MILE CREEK
TRAIL CROSSING



Follow us on social media



Scan the QR code using your mobile device to view more information about this project.

CFLRoads.com [Facebook.com/MyFDOTCFL](https://www.facebook.com/MyFDOTCFL) [@MyFDOT_CFL](https://twitter.com/MyFDOT_CFL) [@MyFDOT_CFL](https://www.instagram.com/MyFDOT_CFL)